

The State of Texas }
County of Wilbarger } Field notes of a connecting
line between the St. James Spring, Block 14 and 17
made for the H and T. C. R R Co in Wilbarger Co Texas.
Beginning at a point 50 rods below St. James Spring
on the south bank of Peace River, thence N 85 E 1027
rods, N 61 1/4 E 1620 rods, thence N 26 1/2 E 740 rods to
the NW corner of Sec. No 92 in Block 14, which
point is 3800 rods S 18 E from SE cor No 1 Block 16
H. & T. C. R R Co, thence N 72 E 6243 rods to the
East line of Sec. No 18. Block 12, thence N 18 W
1874 rods to the NE cor. of Sec 18 Block 12. Va 10. 30 E

A. H. Shope }
Surveyed April 11th 1885 - P. W. Hodge } Chain carriers.
J. R. M. Kenney, County Surveyor of Wilbarger
County, Texas do hereby certify that the foregoing
described survey was actually made by me on the
ground, according to law, on the date and with
the Chain Carriers aforesaid duly qualified, and
that all the Corners, Lines, Boundaries and Marks
of the same, whether natural or artificial, are
truly and correctly described and set forth in
the foregoing Plat and Field Notes.

R. M. Kenney
County Surveyor, Wilbarger Co. Texas.

Filed for Record the 9th day of May 1885 at 10.30 o'clock
A.M. and recorded the same day of May 1885 in
Vol 1 page 105

R. M. Kenney, Surveyor
counter 70189

State of Texas
County Wilbarger } Field notes of a connecting
line between Blocks No. 5. 12 + 14. H. & J. C. R.R. Co.
situated in Wilbarger County.

Beginning at the N.E. cor. of Sec. 28. Block 14.
H. & J. C. R.R. Co. a stake and mound, N. 13° W 10667
rs. and N. 72° E. 13210 rs. from the N.E. corner of
Sec. # 20. same Block and survey, a pile of rock
at the foot of a hill. — Thence N. 4½° E. 1447 rs.
to the S.E. corner of Sec. # 72. Block No. 12.
H. & J. C. R.R. Co. Va. 6. 20° E.

Surveyed May 4th 1885. a. J. Byers }
I. Evans } Chain Men.
S. R. W. Kenny County Surveyor of Wilbarger
County, Texas, do hereby certify that the foregoing
described survey was actually made by me on the
ground, according to law, on the date and with
the Chain Carriers aforesaid duly qualified, and
that all the Corners, Lines, Boundaries and Marks
of the Same, whether natural or artificial, are
truly and correctly described and set forth in
the foregoing Plat and Field notes.

R. W. Kenney
County Surveyor Wilbarger Co. Texas
Filed for Record the 12th day of May 1885 at 10 o'clock
A.M. and recorded the same day of May 1885 in
Vol 1 page 106.

R. W. Kenney. Surveyor.

The State of Texas }
 Wilbarger County } Field notes of a connecting
 line made for H. G. P. C. R. R. Co between blocks 5 and 13.
 Beginning at a stake for the NW corner of Sec. 4^o 3 in
 Block 5 a stake on the west side of Beaver Creek, where
 I found an Elm marked \equiv being the same identified
 by the District Surveyor of the Clay Land district from the
 SW. cor of sec 4^o 14 Blk 5 accepted as the best defined
 corner in said Block, thence N 72 E crossing Beaver
 Creek three times at 1900 vrs. a stake the NE corner as
 established by said district surveyor, thence N 72 E 19000 vrs
 to a pile of Stone the NE corner of Sec. 4^o 10 on the SE
 bank of Sunflower Creek 140 vrs. N 72 E from creek
 The natural calls for all these corners fit well. I then
 commenced at the NE cor of Sec. 4^o 3 and ran N 18 W
 at 4740 vrs crossed Camp Creek at 5007 vrs recrossed
 camp creek at 5700 vrs the NE cor of Section 4^o 6
 in Block 5. thence S 39 1/4 E 5000 vrs to the SE cor of Sec
 4^o 1 Blk 13. Va. 9, 15 E.

Surveyed April 20th 1885 Dano Riddle }
 A. H. Shope } chain carriers.

I R. M. Kerney county surveyor of Wilbarger County, Texas
 do hereby certify that the foregoing described survey was actually
 made by me on the ground, according to law, on the date and with
 the chain carriers aforesaid duly qualified, and that all the corners, lines,
 boundaries and marks of the same, whether natural or artificial, are
 truly and correctly described and set forth in the foregoing Plat & Field notes.

R. M. Kerney County Surveyor Wilbarger Co Texas

Filed for record the 9th day of May 1885 at 9:30 a.m. and recorded same
 day of May 1885 in Vol 1 page 103. R. M. Kerney Surveyor
 counter 70191

State of Texas.

Wilbarger Co } Field notes of a survey of
connecting line of Blocks, 13, 14, 15 & 16, run to
establish the variation. Made for the Houston and
Texas, Central Railroad Co in Wilbarger Co. Tex.
Beginning at a Cottonwood Tree on the South
bank of Red River N 66 E 320 vrs from the NE cor. of
Survey No 1. Blk. 11. Hg. T. C. R. R. Co which tree is called
for in the field notes for said survey. Thence S 66 W
1270 vrs a stake at the exact mouth of Wauder's
Creek it being the NW cor of the said Survey No 1.
Thence running at a va. of 9° 15 E. S 18 E 26560 vrs
to a point on the North bank of Pease River just
above the mouth of Buffalo creek, thence S. 72 W. 1394
vrs. thence N 18 W 172 vrs to a stake the SE cor of Sect
No 1. Blk 16. Hg. T. C. R. R. Co from which a Cottonwood
Tree bears N 70 E 175 vrs. another cottonwood bears N 51 1/2
E. 200 vrs said corner is N 18 W 40 vrs from the north
bank of Buffalo Creek. Thence correcting the Va. to
6. 20 E. I commenced at the SE. cor of Survey No 1
Blk 16 and running S 18 E at 1800 vrs the North
Bank of Pease River at 840 vrs the south bank of
Pease River, continuing same course at 15200 vrs to
a stake the NE cor of Sec. 110 and NW cor. of Sec.
No 98 in Blk 14. Thence S 27 W 2687 vrs to the
NW cor of sec. No 109 in the WB line 115 Blk 14
same survey. Thence S 18 E 1900 vrs to the common
corner of Surveys No 103, 104, 109 & 115 in a pool of
Water in Onnis or Pool creek from which a double
counter 40192

Wilbarger Co. S. E. #13

Cottonwood Tree plainly marked but now blown down bears S 56° W 15 vrs. and another double Cottonwood marked lrs S 17° E 14 vrs. Thence S 63° E 2687 vrs to a stake in prairie the S E Cor. of 103 and N E cor of No 102. same block and survey from which a mesquite stump about five feet high plainly marked $\equiv \equiv \equiv$ bears N 18° W 147 vrs, thence N 72° E at 20900 vrs a pile of stone at the foot of a hill the N E Cor. of Sec. No 20 and S E cor of sec. 4° 19 in Block 14 at 22800 vrs a stone mound from which a Cottonwood tree marked $\equiv \equiv \equiv$ bears N 31 1/2° E 54 vrs same being the N E cor of Sec No 11 and S E cor of Sec. 4° 12 at 26600 vrs. the N E cor of Sec. 4° 1 Block 14. I then commenced at the S E cor of sec. 4° 1 Block 13 H & T C R R Co an eastern mound covered with sand stone rock from the creek, from which a two pronged red elm under the north bank of the creek marked $\equiv \equiv \equiv$ bears S 33 1/2° E 49 vrs a cluster red elm at the head of ravine bears N 56 1/4° W about 900 vrs two cottonwood trees now blown down but still lying on the bank of the creek bears N 86 vrs. the stumps of two cottonwood trees lrs. S 33 1/2° W 39 3/4 vrs. Thence I ran N 18° W crossing creek repeatedly at 980 vrs cross creek found cottonwood tree with an old side line mark at 1900 vrs. found pile of rock called for from which the stumps of the two Hackberry trees called for bears S 35° W 25 vrs, at 7600 vrs. found large pile of stone, continuing at 11400 vrs the N E cor. of sec. 4° 33, thence S 72° W 1900 vrs, the

a⁴

NW Cor of sur. No 33, thence N 81 1/4 W. 467 vrs.
to the NE cor sec No 1 BLK 14. I then went back
and commenced at the NE cor. of Sec No 33 BLK 13
thence N 72 E 1900 vrs a mound and four pits the
NW cor. of Sec No 31 at 3500 vrs a mound and
four pits the NE cor. of No 31, thence N 27 E 2687 vrs
the NE cor of Sec. No 37 thence S 71 20 E 1950 vrs.
S. 67 1/4 E 3080 vrs. thence N 84 E 244 vrs to the 17th
mile stone of the line between Wilbarger and Wichita
Counties. I then went back to the NE cor of Sec.
No 37 Block 13 and ran N 18 W 5700 vrs to the NE
cor of sec 53 BLK. 13 a mound and four pits, thence
N 18 W 1000 vrs, thence N 64 1/2 W 1094 vrs. Thence N 38 3/4
W 540 vrs to the SE cor of the Aruna N. Gates survey.

Dave Riddle

Surveyed April 14th 1885. A. H. Thope } Chain carriers.

I, R. M. Kenney County Surveyor of Wilbarger
County, Texas, do hereby certify that the foregoing described
Survey was actually made by me on the ground, according
to law on the date and with the Chain Carriers aforesaid
duly qualified, and all the Corners, Lines, Boundaries and
Marks of the same, whether natural or artificial, are truly
and correctly described and set forth in the foregoing
Plat and Field Notes.

R. M. Kenney.

County Surveyor, Wilbarger County, Texas.

Filed for Record the 9th day of May 1885. at 9 o'clock
A.M. and Recorded the same day of May 1885 in Vol 1 pages 101/102.

R. M. Kenney (S)

Surveyor
Counter 40194




THE STATE OF TEXAS, SURVEY
COUNTY. No.

FIELD NOTES of a Survey of Connecting line
Land, made for
H & T. C. R.R. Co

SCALE: Varas per inch.

Said Survey is No., in County, Texas, situated on the waters of
a tributary of River, about miles of

Beginning at the S.W. cor of No 8. 40 & S. 4
R.R. Co and N.W. cor Mrs. M. W. Mrs. Laran sur. Thence N. 59 3/4 mo.
a mesquite 2 mo west line marked = Thence N 58 1/2 B 698 mo to a stake
and eastern mound the N.E. cor of No 28 in Block 13 H & T. C. R.R. Co
Va 10 E.



.....to the place of the beginning.

Bearings marked

Surveyed May 27 1885.

D. Riddle
J. C. Ratcliffe

CHAIN CARRIERS.

I, R. M. Kenney, County Surveyor of Wilbarger County, Texas, do hereby certify that the foregoing described Survey was actually made by me on the ground, according to law, on the date and with the Chain Carriers aforesaid, duly qualified, and that all the corners, lines, boundaries and marks of the same, whether natural or artificial, are truly and correctly described and set forth in the foregoing Plat and Field Notes.


By Deputy. County Surveyor Wilbarger County, Texas.

Filed for Record the 8th day of June 1885,
at 3 o'clock P. M.

R. M. Kenney SURVEYOR.

THE STATE OF TEXAS,) SURVEY
COUNTY.) No.


FIELD NOTES of a Survey of Connecting line
Land, made for
H & T. C. R. R. Co



SCALE: Varas per inch.

Said Survey is No., in County, Texas, situated on the waters of
a tributary of River, about miles of
Beginning at the N. E. Cor of Eli Phillips'

Surv. No 819 and N.W. Cor 4^o 820 from which a cottonwood bears S 47^o W. 8 vrs. another cottonwood bears S 70^o W. 9 vrs. both of these trees were found one of which has been cut down but still on the ground and both plainly marked. Thence S 68^o E. 5770 vrs to the E.B. line of Wilbarger County, from this point I went to the 25th mile stone on the South bank of Red River and ran south, at 615 vrs. pass a bunch of Hackberry & Chittam bushes on E. side of a sand hill, a small triple Chittam two of which marked =, from this point the mouth of Farmers Creek bears S 54^o E, continuing this line at 1240 vrs to the point left off at, on the line from the Eli Phillips cov. continuing South at 2858 vrs the mouth of Farmers Creek bears S 63^o 27' E.
N to E



.....to the place of the beginning.

Bearings marked

Surveyed May 28th 1885.

H. Ratcliffe
D. Riddle } CHAIN CARRIERS.


I, R. M. Kenney, County Surveyor of Wilbarger County, Texas, do hereby certify that the foregoing described Survey was actually made by me on the ground, according to law, on the date and with the Chain Carriers aforesaid, duly qualified, and that all the corners, lines, boundaries and marks of the same, whether natural or artificial, are truly and correctly described and set forth in the foregoing Plat and Field Notes.

By Deputy. County Surveyor Wilbarger County, Texas.

Filed for Record the 8th day of June 1885,
at 4 o'clock P. M. R. M. Kenney SURVEYOR.

THE STATE OF TEXAS, SURVEY
Wilbarger COUNTY, No.

FIELD NOTES of a Survey of Connecting line
Land, made for
H & T. C. R. R. Co



SCALE: Varas per inch.

Said Survey is No. , in County, Texas, situated on the waters of
a tributary of River, about miles of

Beginning at a stake at 1120 vrs N 72 E of
the N.E. cor of 4° 34 Block 4 H & T. C. R. R. Co, thence S 72 W 1120 vrs
to N.E. cor 4° 34 same block, from which a sharp peak br S 23 W,
thence S 72 W at 70 vrs cross Wichita Falls road, at 1440 vrs East bank
of Rocky creek at 1560 vrs cross Vernon road about 150 vrs from its
junction with the Wichita Falls & Beaver creek road, at 3720 vrs cross
a dep branch, about 300 vrs from its junction with Beaver Creek at
3800 vrs a pile of stone N.E. cor 4° 32, at 5080 cross Boggy near a school
house on Jno. Wilson's land, at 6000 vrs recross same at 7960 vrs
cross branch at 8220 vrs recross branch at 9480 cross branch, at
9500 vrs cross same branch at 9850 vrs cross another branch, at
10400 vrs cross branch, at 10530, at 12200 cross Turkey creek near
house of J. W. Ceter, at 14560 vrs cross branch, that runs into Lilly's
creek, at 15200 vrs I put in a Hackberry post about 6 inches in
diameter, and about 3-feet high, from which a small tree on top
of a round mound br N 10 E, a grove on a branch bears N 29 1/2
W about 800 vrs. thence S 19 3/4 W 279 vrs a point. S 32 3/4 W 840 vrs, thence
N 61 W at 80 vrs. a buffalo head, for NW cor 4° 38 Block 2 from which an
elm tree 7 vrs N 18 W from the North bank of Lilly's creek bears S 18 E 207 vrs.
thence S 18 E at 214 vrs cross Lilly's creek at 758 vrs Beaver Creek 1900 vrs
SW cor 4° 38 Block 2, continuing same course at 7600 vrs. The SW cor. of
4° 41, and SE cor of 4° 30 in Block 2. thence S 18 E, 268 vrs. The NW cor
of Sec 4° 8 Block 3 a stone set in the ground, thence S 18 E at 1900 vrs
The SW cor of 4° 8 from which a hill bears S 55 1/2 E and a mesquite bears
N 59 W 56 1/2 vrs. Then I went to N.W. cor. section 8 Block 3 and
ran S 72 W at 2060 vrs cross Vernon and Seymour to the place of the beginning.

Bearings marked

Surveyed June 1 1885.

J. C. Ratchiff
D. Riddle


CHAIN CARRIERS.

I, W. W. Tenney, County Surveyor of Wilbarger County, Texas, do hereby certify that the foregoing described Survey was actually made by me on the ground, according to law, on the date and with the Chain Carriers aforesaid, duly qualified, and that all the corners, lines, boundaries and marks of the same, whether natural or artificial, are truly and correctly described and set forth in the foregoing Plat and Field Notes.

By Deputy. County Surveyor County, Texas.

Filed for Record the day of 1885, at o'clock M.

SURVEYOR.



THE STATE OF TEXAS,) SURVEY
COUNTY.) No.

FIELD NOTES of a Survey of

Land, made for

SCALE: Varas per inch.

Said Survey is No. , in County, Texas, situated on the waters of
a tributary of River, about miles of
Beginning at

and Doan's trail at 2950 vis. cross creek at 2970 vis and 2990 vis
cross and recross, at 4180 vis cross dup branch, at 6220 vis cross a branch
at 7820 vis cross branch, at 8600 cross branch, at 9480 vis cross branch,
at 9500 vis put in an Elm stake from which a double cottonwood bears
N 35 E, 30 vis, an Elm marked \equiv S 35 E about 65 vis, This being the NW
cor No 1 in Block 2. Thence S 72 W at 656 vis a branch, at 900 vis E bank
of Beaver creek 1251 vis E bank after recrossing 1271 vis W. Bank of Beaver
Creek, 1900 vis a mesquite stake for cor. Thence N 18 W at 1140 vis cross branch
at 1900 vis pile of sand stone seems to be the original cor. called for in
the field notes for NE cor No 51 and SE cor No 52 in Block 1. Thence N 7 1/2 E
at 2687 vis the N.E. cor No 61 & S.E. cor No 60 BLK 1. Pile of rock on top of
a red hill north of a branch the. Thence N 18 W on Block line of Blocks 1
and 2 at 540 vis cross branch at 1468 vis. a mountain with a pile of
rock and a tree on top bears N 45 3/4 E at 2608 vis same peak bears,
N 62 3/4 E at 4360 vis. S bank of Jennies creek, at 8000 vis branch,
8340 vis branch, at 8520 vis creek, at 9500 vis a mesquite stake for NW
cor. of No 54 BLK 2 from which a large round top Elm on branch bears
N 5 E, about 450 vis a bunch of chittum trees marked \equiv bears N 19 1/4 W
400 vis. Thence N 18 W. at 430 vis cross branch, at 560 a point on North
side of creek, thence N 7 E 1020 vis a point. Thence N 17 E 45 vis a point
Thence N 8 1/2 E at 379 a branch 600 vis a point, N 73 E 172 vis point,
N 61 E, 400 vis a point. Thence S 54 1/2 E at 250 vis a chain of lakes in open
prairie, at 863 vis a point. Thence East passing at 800 vis a chain
of lakes, at 851 vis a point. Thence S 82 E at 710 vis a point, thence
N 67 E, 652 vis a point thence N 59 E, 280 vis to the place of the beginning.

Bearings marked

Surveyed 188

CHAIN CARRIERS.

I, County Surveyor of County, Texas, do hereby certify that the foregoing described Survey was actually made by me on the ground, according to law, on the date and with the Chain Carriers aforesaid, duly qualified, and that all the corners, lines, boundaries and marks of the same, whether natural or artificial, are truly and correctly described and set forth in the foregoing Plat and Field Notes.

By Deputy. County Surveyor County, Texas.


Filed for Record the day of 188, at o'clock M.

SURVEYOR.

THE STATE OF TEXAS,) SURVEY
COUNTY.) No.

FIELD NOTES of a Survey of

Land, made for




SCALE: Varas per inch.

Said Survey is No. in County, Texas, situated on the waters of a tributary of River, about miles of

Beginning at

a point thence N 37 3/4 E 300 vrs a point, thence N 38 1/4 E 600 vrs a point on a branch, thence N 20 1/2 E 600 vrs a point, thence N 51 1/2 E at 150 vrs a branch, at 450 vrs Vernon and Seymour road at 730 vrs a point. Thence N 5 1/4 E 172 vrs a stake the NE cor of 101 in Block 14. Va. 9, 15 E.



to the place of the beginning.

Bearings marked

Surveyed June 1st 1885. F. B. Ratcliffe } CHAIN CARRIERS.
D. Riddle }


I, R. M. Kenney, County Surveyor of Wilbarger County, Texas, do hereby certify that the foregoing described Survey was actually made by me on the ground, according to law, on the date and with the Chain Carriers aforesaid, duly qualified, and that all the corners, lines, boundaries and marks of the same, whether natural or artificial, are truly and correctly described and set forth in the foregoing Plat and Field Notes.

By R. M. Kenney Deputy. County Surveyor County, Texas.

Filed for Record the 9th day of June 1885, at 2 o'clock P. M. R. M. Kenney SURVEYOR.

210

counter 40199



THE STATE OF TEXAS, SURVEY
Wilbarger COUNTY. No.

FIELD NOTES of a Survey of Connecting line made
for the H & T. C. R. R. Co. Land, made for


SCALE: Varas per inch.

Said Survey is No. in County, Texas, situated on the waters of
a tributary of River, about miles of

Beginning at N. E. cor. No 6 and N. W. Cor

of No 7. Block 5 H & T. C. R. R. Co. Thence N 72 E at 240 vrs cross
Camp Creek at 1120 vrs top of a hill covered with large flat rocks, at
1900 vrs a pile of stone for N. E. cor No 7 from which a triple mesquite
bears S 64 E 21 vrs and a lone cottonwood tree bears S 13 1/2 W. At 5630 vrs
cross a branch, at 5580 vrs and 6170 vrs cross and recross same, at 6700 vrs
cross a deep creek at 6730 vrs recross same, at this point there is a small
island 30 vrs wide, at 6860 top of a round knoll very gravelly, at
7600 vrs the N. E. Cor. N 30 and N. W. cor of No 31 Block 5, H & T. C. R. R. Co.
a pile of gray sand stone rock for cor. from which a red hill with
large rock on top bears S 43 E a tall cottonwood tree forked near the top
bears on a branch S 38 E, a clump of cottonwood trees bears N 18 E, an Elm
tree on branch bears S 73 3/4 E.

W 9 15 E.



to the place of the beginning.

Bearings marked

Surveyed May 29th 1885

H. C. Ratcliffe
D. Riddle

CHAIN CARRIERS.

I, R. M. Kenney, County Surveyor of Wilbarger County, Texas, do hereby certify that the foregoing described Survey was actually made by me on the ground, according to law, on the date and with the Chain Carriers aforesaid, duly qualified, and that all the corners, lines, boundaries and marks of the same, whether natural or artificial, are truly and correctly described and set forth in the foregoing Plat and Field Notes.

By Deputy. R. M. Kenney County Surveyor Wilbarger County, Texas.


Filed for Record the 8 day of May 1885 at 2:30 o'clock P. M.

R. M. Kenney SURVEYOR.

a''

counter 40200

2705



THE STATE OF TEXAS,) SURVEY

Wilbarger COUNTY,) No.

FIELD NOTES of a Survey of Connecting line
Land, made for
H. & T. C. R. R. Co.

SCALE: Varas per inch.

Said Survey is No., in County, Texas, situated on the waters of
a tributary of River, about miles of

Beginning at N. E. cor of No. 6 in Block 5

H. & T. C. R. R. Co. Thence $S 72^{\circ} W$ at 1900 vis the N. W. Cor No 6 from which a sharp peak South of Beaver creek bis $S 2 1/4^{\circ} W$ the point of a long ridge bis $N 58^{\circ} W$ I put in a stone for corner. Commencing on a new count same course at 1755 vis. same sharp peak bis $S 7 3/4^{\circ} E$ at 1900 vis same peak bears $S 8^{\circ} 20' E$. Thence same course commencing new count, at 940 vis pass through a clump of very large China trees in a bottom of a slough or creek, at 1640 vis East bank of a branch, near its junction with Beaver creek 1660 west bank of same, at 1730 vis N. E. bank of Beaver creek, at this point I put in a stone from which a dugout on Sec. No 22 BLK 4 $N. 47^{\circ} W$ about 400 vis another dugout on No 21 BLK 4 in South edge of a grove bears $3 1/2^{\circ} W$. Thence $N 18^{\circ} W$ at 1720 vis cross creek about $N 18^{\circ} W$, at 2036 recross at 2060 vis cross at 2600 recross. at 4080 recross. at 4980 cross another branch recross same 5000, cross another 5100, 6200 vis S. Edge of brakes on Rocky, at 6660 vis cross Beaver creek and Wichita Falls road, at 8140 vis cross E fork Rocky creek, at 9294 vis a pile of red sand stone on top of a hill, south of main Rocky creek at 9600 vis. Rocky creek at 10470 vis a point in open prairie on N. side of Rocky creek thence $N 5^{\circ} E$ 860 vis a point, thence $S 61^{\circ} W$ 240 vis, a stone the N. W. Cor No 10 & N. E. cor No 11 Block 14 H. & T. C. R. R. Co.
Va $9^{\circ} 15' E$

..... to the place of the beginning.

Bearings marked

a¹²

Surveyed

May 30th

1885.

counter 70301

CHAIN CARRIERS.

13,

Wilbarger Co.

R M Kenney's from St James Sprs.

Connecting lines filed

July 8th 1885.

D N Robinson

Chf Clerk

2
13

counter 70202