



6.

**GENERAL LAND OFFICE**  
**AUSTIN, TEXAS**

9

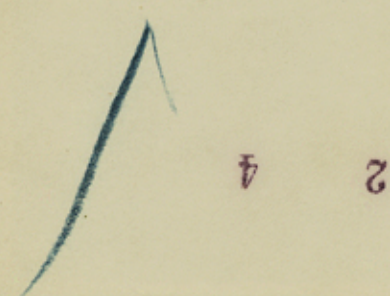
Kodak Pictures  
Winkler County -  
Compliments Mr. F. F. Friend  
Licensed Land Surveyor -  
March 26/27

counter 40975



Counter 40476

N.W. corner Section 6,  
Block 27, Winkler Co



"Thomson's Peak" on  
Section ~~13~~ 13, Block No 18,  
University Land,  
Pecos Co

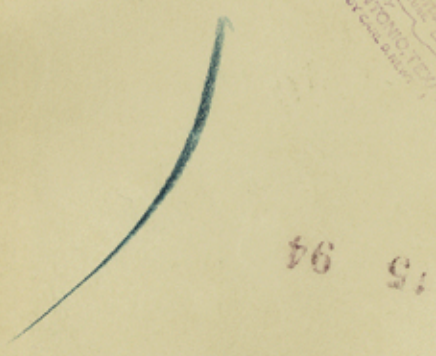
3-26-27



16

= 51

Red sandstone and 2" pipe, etc.,  
S.W. corner 100, Bl. "F" near Pyote



counter 10977



counter 40478

Scene near N W corner  
of Block 26, Winkler Co.




15 94

Scene near NE corner Block  
26, Public School land, Winkler  
County.




15 94

Bearing for NE corner  
of section No. 1, Block 26,  
Winkler Co



15 94

counter 10179



counter 40980

Scene on N line of Blk 26, Winkler  
Co, near NE corner.




15 94

counter 40481

"Shifting Sands"

Near NE corner Block 26.  
Winkler Co



22 88

Scene near NE corner  
Block 26, Winkler Co




15 94



counter 40482



Scene on Block B5, Winkler  
County.



4  
2

Looking E over  
Ft Lancaster  
Crockett Co.



4  
2

counter 40483

SW corner Section 6,  
Block 27, Winkler Co



4  
2



counter 40484

Wind made sand dunes  
near NE corner Block 26,  
Winkler Co.



15 94

counter 70185

Block B5, Winkler Co



7

2