

Thos  
Leftwick

See sketch in B-1674

492  
 1457  
 12.65  
 7  
 1  
 3  
 E. Sorrelld  
 P. 2891  
 6  
 5  
 8  
 J.W. Garner  
 P. 2890  
 635  
 1010  
 1713  
 1160  
 2853  
 27972/97  
 1900 -  
 P.O. N. 211-5  
 N. 849-19  
 1020  
 500  
 P.O. N. 211-5  
 N. 849-19  
 1020  
 116  
 counter 40609





File A

Wise County

Jan 30/84.

compiled in Office of CW Pressler

3 1/2 Mi. N 32° W. of Decatur.




Sec 11  
T 4 N  
R 10 W

Sec 12  
T 4 N  
R 10 W

Sec 13  
T 4 N  
R 10 W

Section  
one N  
110



counter 40610







File No. SK File "A"  
WISE County

Filed \_\_\_\_\_ 19 \_\_\_\_\_  
J. EARL RUDDER, Com'r.

By \_\_\_\_\_

J. EARL RUDDER  
COMMISSIONER  
GENERAL LAND OFFICE  
AUSTIN 14, TEXAS



counter 40612