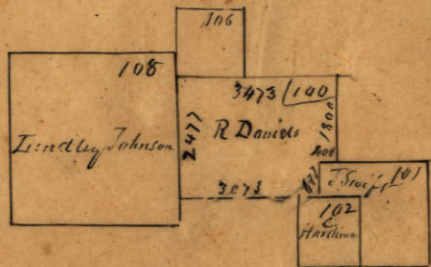


Wood Co
Indiana, Co

I

SK FILE NO 7



The above is a true sketch from the map
of this District

Given under my hand this 15th day
October 1849

A. A. Chesley
D. S. M. & L.

counter 40645

Wood. Co
Caney. Cr.

X

42	19	18
Hayden Arnold 1L + 1L	Macgdochus University 1/4. Sen	Macgdochus University 1/4. Sen
	16	17
	Macgdochus University 1/4. Sen	Macgdochus University 1/4. Sen
43		15
Toshita Gyoco 7L + 1L	Jesse Walker	
	5200	
	127	
67	Heirs of Guskillen	H. Hall
B. Rusk 24833.00	11000 2240	

The above is a correct sketch from the Map of this District

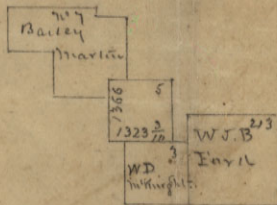
Macgdochus
March 30/51

A. W. Nelson
D. S. D. K.
counter 40646

Wood Co.
Cattle & Horse Goods
Cincinnati

Sketch

WOOD CO
SK FILE NO 7



The above is a correct sketch from Map.

Dec 28 1858

W. A. Nelson
D. S. W. N.

counter 40647

Wood Co
S.K. F. 1212 No 7

Wood Co S.E. Corner Survey



This is a correct sketch of survey
in the Land District of Upper Meritts and County
of Wood formerly Maryland Co.

Waco, Va.
May 22/59

D. A. Prater
D. S. D.

counter
40648

4000
4000
4000

WOOD COUNTY
SKETCH FILES

Anto Stone
1/2

Jones Harris

W. B. Camp



The above sketch is correct

Dec 28 1850

A. W. Watson
W. B. Camp

counter 40649

7n

	N. Harbeck	M. Jos. Cordova no title in Office	Jesus Gomez
P. Gonzales no title in Office	W. Barnhill	M. Bodair	M. del Rio no title in Office
Isaac N. Linsey no title in O.	J. Gumbo no title in O.	M. J. Cortes no title in O.	J. Bautista Chirino
David Cherry	ing in Office	J. L. Treviño no title in O.	M. J. Jane Duncan

Probable possibility of the above surveys to each other, arrived at
by examining the bearings and calls in the field notes;
however they do not contradict themselves.

Sept. 5. 1843.

Duncan

counter 40650

North



Juan Balisto
Cherino
pld.

Jose de Jesus
Ramirez
T.
Antonio
Calderon
T.

Jane
Duncan
pld.

Philip
Gonzales
pld.

Jose Maria
Sarunato
T.

Buchner
Smith
pld.

Robt E. Vell
pld.

T J
Curl
pld.

S. H.
Flournoy
pld.

J. S. So
Lane
pld.

72
Jno
Monteith
pld.

Jno P. Rozier
pld.

Joel C.
Bradford
pld.

Thos.
Walker
pld.

Maria Kentarey
widow of
Jose Gonzales
pld.

27
J. H. Holman
pld.

32
Thacker
pld.

33
Robt
pld.

34
Cook
pld.

35
Arnold
pld.

36
Lone
pld.

37
W. H. Walker
pld.

38
Tucker
pld.

39
J. R.
pld.

40
W. Fisher
pld.

J. E. White
pld.

41
David
Rose
pld.

42
Hendrick
pld.

43
Burnell
pld.

44
Mary Polk
pld.

45
O. W. Kelley
pld.

46
T. Hunt
pld.

47
John Moore
pld.

48
John Cochran
pld.

49
W. Dabson
pld.

50
Hannah Payne
pld.

51
J. E. White
pld.

52
David
Rose
pld.

53
Hendrick
pld.

54
Burnell
pld.

55
Mary Polk
pld.

56
O. W. Kelley
pld.

57
T. Hunt
pld.

58
John Moore
pld.

59
John Cochran
pld.

60
W. Dabson
pld.

61
Hannah Payne
pld.

62
John P. Mosley
pld.

63
John P. Mosley
pld.

64
John P. Mosley
pld.

65
J. E. White
pld.

66
David
Rose
pld.

67
Hendrick
pld.

68
Burnell
pld.

69
Mary Polk
pld.

70
O. W. Kelley
pld.

71
T. Hunt
pld.

72
John Moore
pld.

73
John Cochran
pld.

74
W. Dabson
pld.

75
Hannah Payne
pld.

76
John P. Mosley
pld.

77
John P. Mosley
pld.

78
John P. Mosley
pld.

P
S
H
U
R

Counter 70651

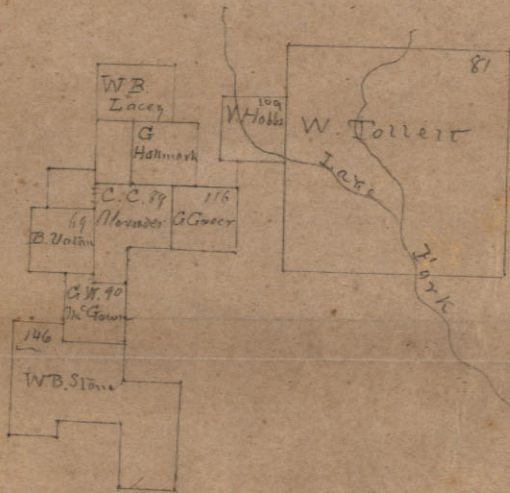
SKETCH FILE NO 7

WOOD COUNTY

S. E. COR. OF COUNTY

SKETCH NO 6

counter 40652

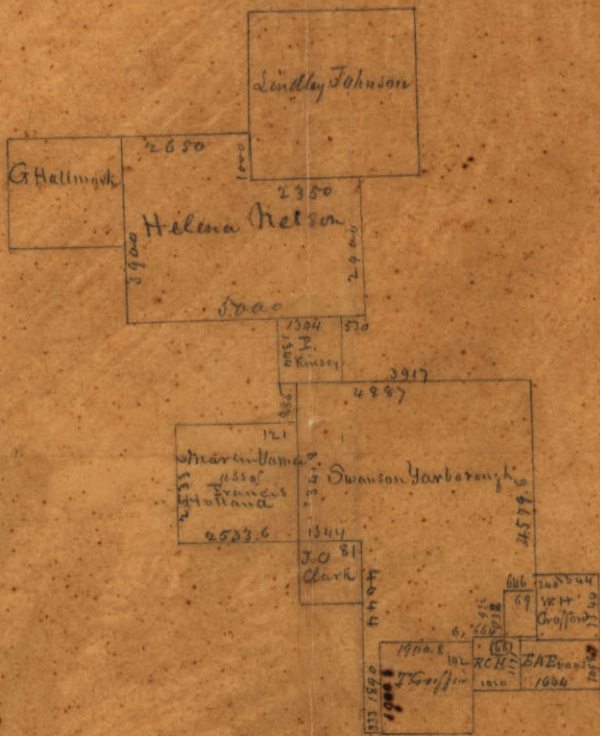


W. Tollett
 York Co

The above is a correct sketch from the map of
 this District

Micoz & Son of 50

A. W. Nelson
 W. S. D. M.



88464

Joshua Cross

Filed on by a
certificate of
Lea & Galt
in name of
Jesse Walker

N. Vortick

①

D. Park

Wm. J.
R. Skilton

F. Gonzalez

W. Bamberg

LOS
PEÑAS
CERRAS
DOOM

Walker, B. & John Doe

Josema
Urrutia

S. Calderon

Isaac Zinsey

J. Gambo

Dan Cherry

H. Gurling

W. J. Park & J. Cross

Direct for...