

File # 1868-10.

File 56
Nacogdoches Dist.

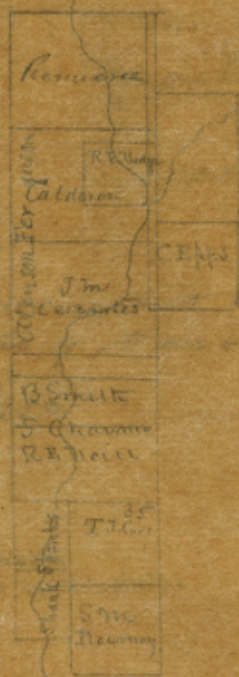
—Wood County—

Two Sketches on Sandy bayou, on Map
one . . . on Caney Creek.

A.A.N. 10/24/51.

counter 10658

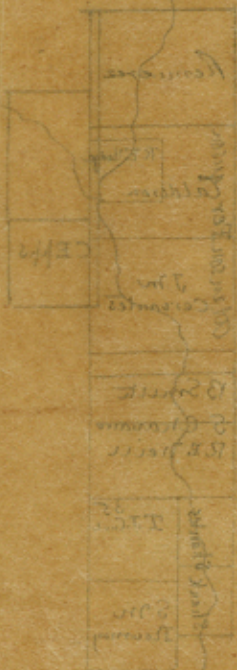
Dr. J. P. D.



This is a correct sketch from the map of the district of Nacogoches (49 p. 2)
 Waco, Tex. Oct 15/52 A. C. P.

counter 4064
 counter 40659

Proc. L. 9/52



This is a cross-section of the structure of the element of the counter

Oct 10/52

Chicago Ill

counter 40660

counter 40660

Ad. 9/52

2

2



The above are correct & checked from the map of
the District of New York City

April 6, 1857

H. H. Nelson
District Surveyor
District of New York

Wood Co
District of Columbia


X

counter 4662

counter 4661

counter 4663

Woods &
County



The above is a correct & true copy of the original
The County of Woods Co. Ind.

Woods &
County

June 1. 1850

Wood Co
South side of Sabine River

X

counter 40662

counter 40662

Sandy Bayou.

Mrs J. Duncan	T. McFarlane
	B. Smith
	S. Chavans
Thos. Bengaly	R. E. Neill
	Shanty Shanty
	F. J. Crowl
	S. M. Flournoy

This is a correct sketch from the map of this District.

The surveys of Smith & Neill are entered on a claim note on the map. S. Chavans -

There is no record of any field notes in the name of S. Chavans in this office.

The survey of B. Smith was made the day before the survey of R. E. Neill.

A copy to you

Oct 24/57

All Nelson

D. S. 5/5