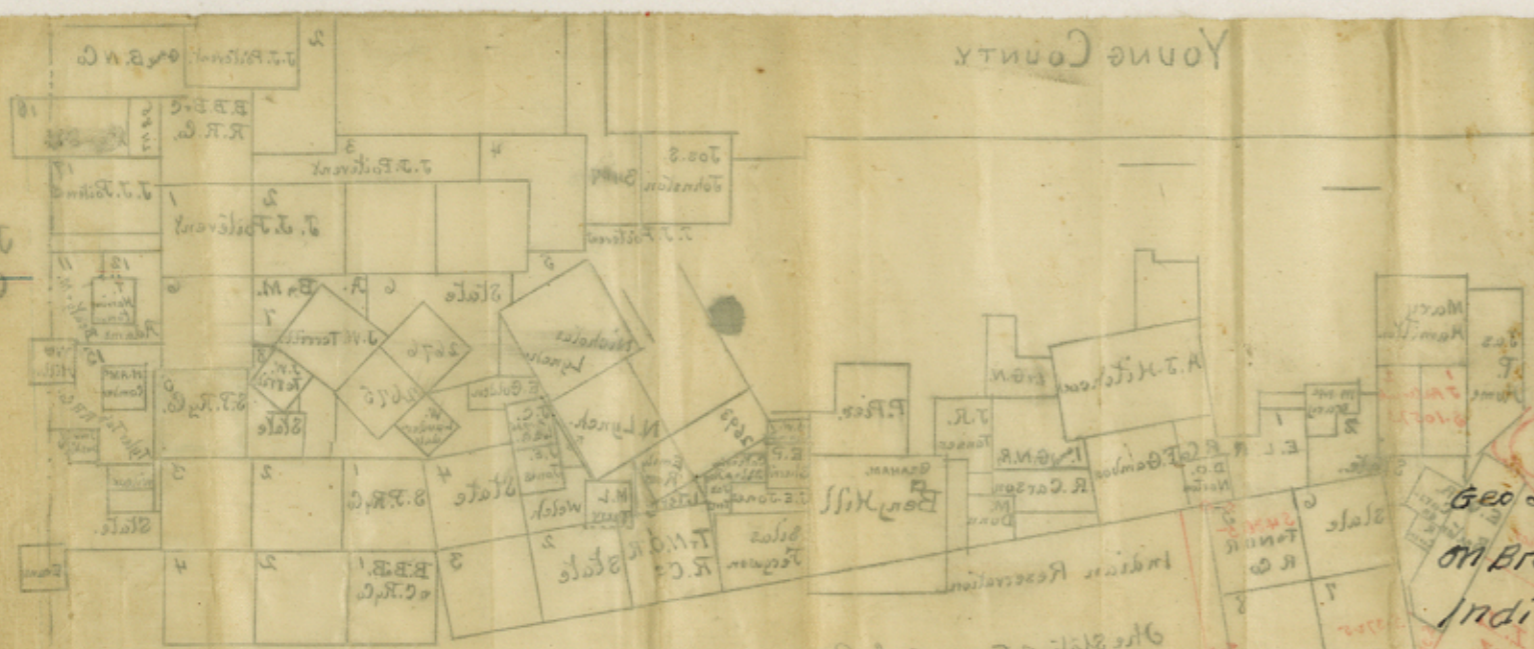
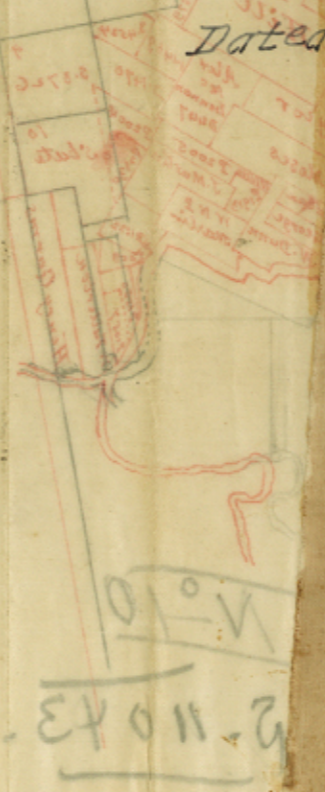


Young
Sketch
files

Geo Spillers sketch of Surs
on Brazos River, around the
Indian Reserve
Dated Nov. 21, 1878-



Survey of Young County to be made
between the above States and
the State of Texas. The
survey was made by
Geo. Spillers, Surveyor
General for the State of
Texas, and he has
submitted to the
Commissioners of the
General Land Office
a report containing
a description of the
land surveyed and
of the several
parcels thereof.
The survey was
made in 1878 and
the report was
submitted in
1879. The
survey was
made by
Geo. Spillers,
Surveyor
General for
the State of
Texas.

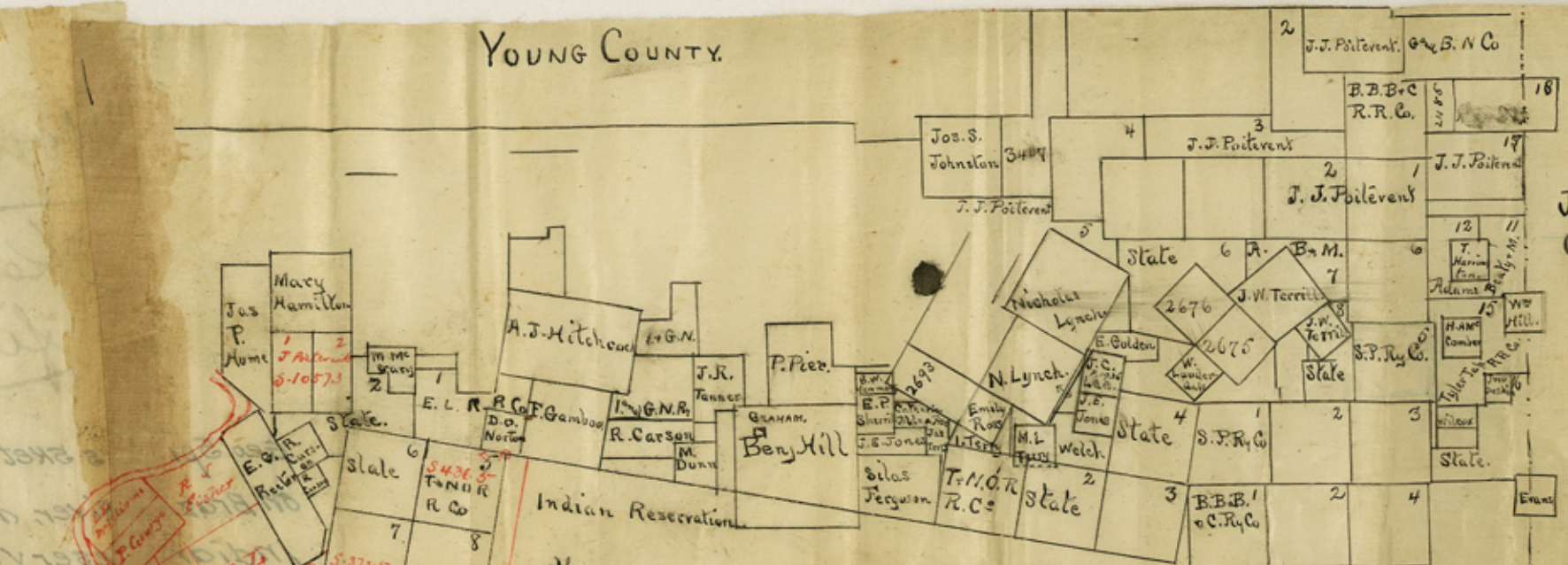


N. 10
2-11043

Spillers

counter 40872

YOUNG COUNTY.



JACK COUNTY.



The State of Texas, J. George Spiller, Surveyor of Young County, do hereby certify that the above sketch shows correctly the positions of Survey No. 2 in name of East Line of Red River Ry. Company and 160 acres Survey No. 2 in name of P. Carson. Also with special reference to Survey No. 5, S.P.R.R. Co. is shown with none other. Also that Survey No. 5, S.P.R.R. Co. is shown on said sketch in accordance with "Corrected field-notes" of Record in my office. Also that East. Boundary Line of Young County appear on sketch as found upon the ground, and that all the surveys thereupon, and all those connecting therewith do severally occupy upon the ground the relative positions indicated by the said sketch, and field-notes heretofore returned to Land Office, to satisfy whose requirements of explanations or corrections this sketch is made, and herewith respectfully submitted. Done at office in Graham Texas this 21st day of Nov^r A.D. 1878

George Spiller
Surveyor Young County Tex. counter 40873

Belongs in - N-10
S-11043.

201

sketch of survey
for ground
of 1878

counter 40873