

Aransas COUNTY ROLLED SKETCH NO. 78A  
Key Allegro - Problem Area Photos  
SURVEYED Photos BY  
FILED 12-27-78

counter 49328

The State of Texas }  
District of Refugio }

Field notes of a survey of 5645370 square varas  
(one thousand acres) of Land, made for James  
M. Manning; being part of the quantity of Land,  
to which he is entitled as assignee of Samuel  
Highland, by virtue of Headright Certificate

No 82, issued to the said Highland on the 1<sup>st</sup> day of February 1838  
by the Board of Land Commissioners of Harrisburg County,  
situated in Refugio County, on Aransas Bay, about 12.2 miles S 27° East from the  
town of Refugio, beginning on the West shore of Aransas Bay at the S.E. corner  
of a survey made for said Manning of 476 acres by virtue of  
said certificate No 82.

Thence N. 80° W. 4844 varas to the North West corner, a stake

Thence South 10° West 1188 varas to the South West corner -

Thence South 80° East 4662 varas to the South East corner, a

palmetto. -

Thence with the shore margin of Aransas Bay, North 19° East 1210  
varas to the place of beginning.

Surveyed.

G. Brandreth, Chain

H. Brandreth, Carriers.

I, A. H. Lea, District Surveyor of Refugio District do  
solemnly declare under oath of my office, that the limits  
boundaries and corners of the foregoing survey, with the marks  
natural and artificial, are truly described in the foregoing plot  
and field notes, and furthermore I do certify that I have  
examined the foregoing field notes and find them correct,  
and that they are recorded in my Office in Book

H. R. 1<sup>st</sup> clasp on page 69.

Given at Refugio June 29<sup>th</sup> 1855.

(signed) A. H. Lea.

D. S. R. D.

I Wm. H. Long, District Surveyor for the District of Refugio - do hereby certify, that the foregoing is a correct copy of the field notes on record in my office - Book H. R. 1<sup>st</sup> clasp p. 69. and that the same have been corrected on the records aforesaid, as required by instructions from Genl. Land Office.

Witness my hand and official signature at the Town of Refugio this 24 day of July 1867.

Wm. H. Long

C. S. R. C.

abt 73

File 47.

Refugio 1<sup>st</sup> class

Corrected Field notes

S. 645. 370. S. no

Jarvis Highland

Filed August 10<sup>th</sup> 1867

Correct on map.

August 10. 1867  
W. H. Lea, Secretary.

Correct for patenting to  
James M. McHenry of M. C. & C.

Patented Sept. 10<sup>th</sup> 1867

W. M. Hallam

6.6. Aug 10<sup>th</sup> 1867. Houston

AUG 1 1978

GENERAL LAND OFFICE, AUSTIN, TEXAS .....


I, BOB ARMSTRONG, Commissioner of the General Land Office of the State of Texas, do hereby certify that on the reverse hereof is a true and correct copy of the original of this instrument now on file in this office together with all the endorsements thereon.

IN TESTIMONY WHEREOF, I hereunto set my hand and affix the seal of said office the day and date first above written.

*Bob Armstrong*

BOB ARMSTRONG

Commissioner of the  
General Land Office



SCALE—1000 vs. per inch.

Var. 9015' E.

*Aransas Bay*

STATE OF TEXAS,  
DISTRICT OF REFUGIO.

of *5,655.36*  
~~1000~~

SURVEY for

*James M. Manning*

Acres of Land, situated

*in Refugio Co.*

*on Live Oak Point—about 23 miles S 28° E of Refugio*

being ~~the~~ part of the land to which he is entitled by virtue of *Grant Wright*  
*No. 82* issued to *Saml. Highland* Feb. 1<sup>st</sup> 1838  
by the Board Comm. for *Harrisburg Co.*

Beginning on the West Shore of *Aransas Bay*, at the  
S. E. corner of a survey for said *Manning*  
of *496* acres by virtue of part of *Grant Wright*  
(*No. 82*) *Thence*, (leaving the Bay) *N. 80° W.*  
*5142* varas to the S. W. corner a stake, *Thence S.*  
*80° W.* 1188 var. to the S. W. corner, *Thence S. 80° E.*  
*496* var. to the S. E. corner a palm tree on *Aransas*  
*Bay* *Thence*, with said Bay to the beginning  
corner—containing 1000 acres of land

*counter 42332*

DISTRICT OF REFUGIO.

SURVEY FOR

Cancelled by corrected field notes

No.

Contains 1663 acres. In  
Columbia Co. N. C. E. B. Miller

Wm. Chapman  
Geo. W. H. Phillips  
Geo. W. H. Phillips  
Geo. W. H. Phillips

Recorded on page  
Book



Geo. Brundlett  
H. Brundlett

Chain  
Carriers.

I, A. H. Seal do solemnly declare under the Oath of my Office, that the limits, boundaries and corners of this Survey, with the marks, natural and artificial, are truly described in the foregoing Plat and Field Notes: And, furthermore, do certify, that I have examined said Field Notes, and find them correct, and the Survey made according to law.

GIVEN at Refugio this 29<sup>th</sup> day of June 1865

A. H. Seal

DISTRICT SURVEYOR DISTRICT OF REFUGIO.

AUG 1 1978

GENERAL LAND OFFICE, AUSTIN, TEXAS .....


I, BOB ARMSTRONG, Commissioner of the General Land Office of the State of Texas, do hereby certify that on the reverse hereof is a true and correct copy of the original of this instrument now on file in this office together with all the endorsements thereon.

IN TESTIMONY WHEREOF, I hereunto set my hand and affix the seal of said office the day and date first above written.


*Bob Armstrong*

BOB ARMSTRONG

Commissioner of the  
General Land Office



counter 42334

An aerial photograph showing a coastal area. A road with several buildings and structures runs along the top edge. Below the road, there is a large, irregularly shaped area that appears to be a field or a large pond, with some circular features. The bottom right portion of the image is a dark, textured area, possibly water or a different type of terrain. The overall image is in black and white.

#4 KEY AIIEGRO  
7/28/65  
2000 FT.

counter  
42335

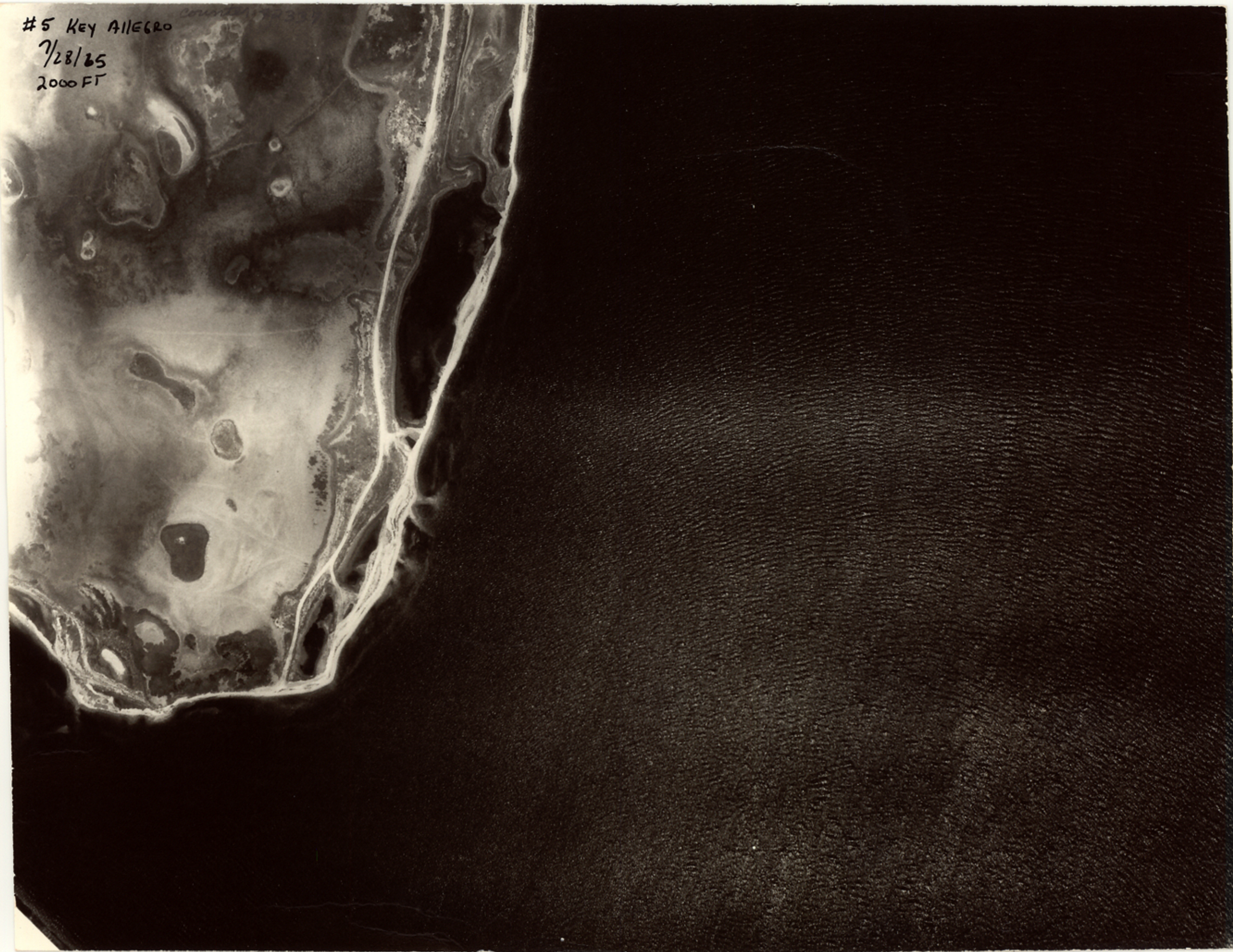


#2 KEY ALLEGRO  
7/28/65  
2000 FT  
COUNTY 92336

#5 KEY ALLEGRO

7/28/65

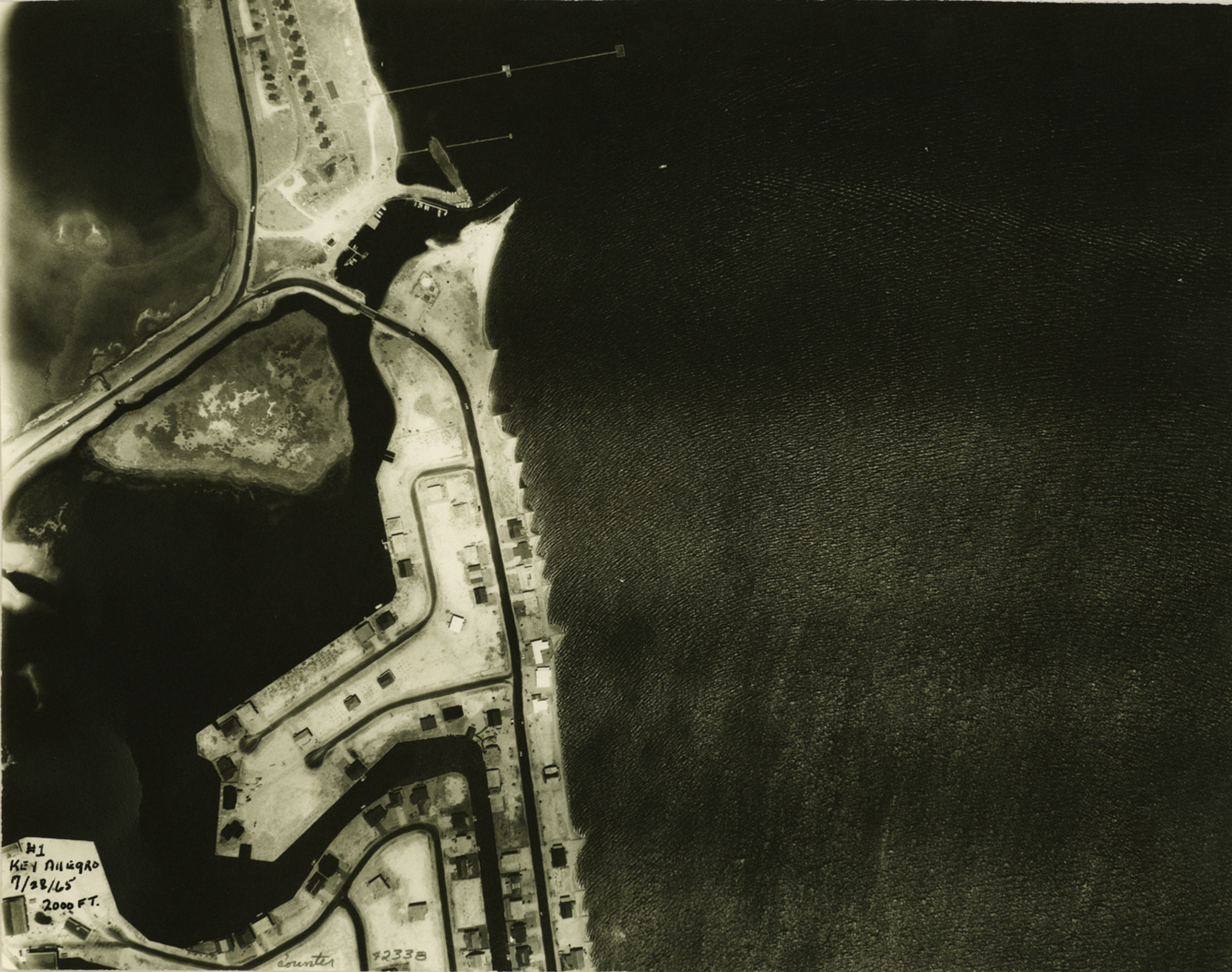
2000 FT




H1  
KEY 011490  
7/28/65  
2000 FT.

counter

42338





#3 KEY ALLEBO  
7/28/65  
2000 FT  
counter  
42339