COTTLE ROLLED SKETCH 14 (ff)
~~BAYLOR~~ COUNTY ~~SKETCH~~ ~~FILES~~ ~~28~~

~~Cottle~~

Various Surveys in ~~Baylor~~ County
by Sam Chalk, D.H.Jones, W.A.Jones,
P.Toberman
dated: 5/10-1882

COTTLE CO. 14 (ff)
change to V RLD. SK. ~~28 (ff)~~

ROLLED SKETCH 14 (ff)
~~Sketch~~
File No. ~~28~~
~~Baylor~~ COTTLE County
Fieldnotes
Filed Dec 18 19 84
GARRY MAURO, Com'r
By

counter 12369

THE STATE OF TEXAS, | Survey No. 1

County of Baylor ~~Land District~~. | Block No. 4

FIELD NOTES of a Survey of 640 Acres of Land, made for

T. A Thomson it being the quantity of land to

which he is entitled by virtue of an act of the Legislature ~~of the State~~ of Texas,

approved July 14, 1879, and amend~~ment~~ed ~~thereto~~ a~~pproved~~ March 11, 1881.



Scale, 4000 Varas per inch.

Variation 11 E East.

Said Survey is No. 1 ~~Block~~ ~~situated~~ situated in Cottle County, on the waters of N Wichita

a tributary of Red River, about 3 1/2 miles S 22 E of The

~~from~~ Center of Said County, ~~and known as Survey No.~~ ~~in Block No.~~

Beginning at a

Stone in valley The S. E Cor of Sur No 20 made for Matador Cattle Company —

Thence South 1900 varas To a Stake on W line of Sur No 28 Blk N for T. A Thomson —

Thence West 1900 varas To an earth Md, for S. W Cor of This Sur—

Thence North 1900 varas To a Stake pile on gravel Knoll for N. W Cor of This Sur & The S. W Cor of Sd No 20 from which a cluster of Chinas brs S 53 1/2 E 200 vrs —

Thence East 1900 varas To The Place of beginning —

Bearings marked

Surveyed Oct 17 1882 } J. L. Dunlap, J. G. Scott } Chain Carriers.

I, D. H. Jones ~~Deputy~~ Surveyor Baylor District, do hereby certify that the foregoing survey was made actually in the field according to law, and that the limits, boundaries and corners, with the marks, natural and artificial, are truly described in the foregoing plat and field notes.

D. H. Jones

~~Deputy~~ Surveyor Baylor District.

I, D. H. Jones District Surveyor Baylor District, do hereby certify that I have examined the foregoing plat and field notes, and find them correct, and that they are recorded in my office in Book B, No. 3, Page 148. Given under my hand at Seymour Texas, this 13th day of Nov A. D. 1882

D. H. Jones

District Surveyor Baylor District.

Approved Commissioner General Land Office.

Hutchings Printing House, Austin, Texas.

Baylor Co. Rlb. Sk. #28(FF)
counter #2370



Scale, 4000 Varas per inch.

Variation 11° East.

THE STATE OF TEXAS, | Survey No. 2

County of Baylor ~~Land District~~. | Block No. 4

FIELD NOTES of a Survey of 640 Acres of Land, made for T. A. Thomson it being the quantity of land to which he is entitled by virtue of an act of the Legislature ~~of the State~~ of Texas, approved July 14, 1879, and amend~~ment thereto approved~~ed March 11, 1881.

Said Survey is No. 2 ~~Block~~ ~~situated~~ Situated in Cottle County, on the waters of N Wichita a tributary of Red River, about 3 1/2 miles S 7° E of ~~from~~ The Center of Said County ~~and known as Survey No.~~ ~~in Block No.~~

Beginning at ~~a~~

The N W Cor of Sur No 1 of this Blk –

Thence South 1600 varas to an earth md for S. E Cor of this Sur –

Thence West 1600 varas to an earth md for S. W Cor. of this Sur –

Thence North 1600 varas to an earth md & 2 pits for N. W Cor of this Sur & The S. E Cor of Sur No 18 for Matador Cattle Company –

Thence East 1600 varas to The place of beginning –

Bearings marked

Surveyed Oct 17 1882

J 2 Dunlap
J. G. Scott
Chain Carriers.

I, D H. Jones, ~~Deputy~~ Surveyor Baylor District, do hereby certify that the foregoing survey was made actually on the land according to law, and that the limits, boundaries and corners, with the marks, natural and artificial, are truly described in the foregoing plat and field notes.

D H. Jones
~~Deputy~~ Surveyor Baylor District.

I, D H Jones District Surveyor Baylor District, do hereby certify that I have examined the foregoing plat and field notes, and find them correct, and that they are recorded in my office in Book B, No. 3, Page 149. Given under my hand and Seal of my Office this 13th day of November A D 1882

D H. Jones
District Surveyor Baylor District.

Approved Commissioner General Land Office.

Hutchings Printing House, Austin, Texas.

counter 12371

THE STATE OF TEXAS, | Survey No. 3

County of Baylor ~~Land District~~. | Block No. 4

FIELD NOTES of a Survey of 640 Acres of Land, made for

T. A Thomson it being the quantity of land to

which he is entitled by virtue of an act of the Legislature ~~of the State~~ of Texas,

approved July 14, 1879, and amended ~~ment thereto approved~~ March 11, 1881.



Scale, 4000 Varas per inch.

Variation 11° East.

Said Survey is No. 3 ~~Block~~ ~~situated~~ Situated in Cottle County, on the waters of N. Wichita

a tributary of Red River, about 3½ miles S 12 W of

~~from~~ Center of County ~~and known as Survey No.~~ ~~in Block No.~~

Beginning at ~~x~~

The N W cor of Sur No 2 of this Blk & the S.E Cor of Sur No 18 Blk E for Matador Cattle Company —

Thence South 1900 varas to an earth md the S.E Cor of this Sur & the S W Cor of said No 2 —

Thence West 1900 varas to an earth md & 2 pits for S W Cor of this Sur —

Thence North 1900 varas to an earth md & 2 pits for N. W Cor of this Sur & S. E cor of Sur No 17 Blk E for Matador Cattle Company —

Thence East 1900 varas to the place of beginning —

Bearings marked

Surveyed Oct 17 1882 } J L. Dunlap, J G. Scott. } Chain Carriers.

I, D H. Jones, ~~Deputy~~ Surveyor Baylor District, do hereby certify that the foregoing survey was made actually on the field according to law, and that the limits, boundaries and corners, with the marks, natural and artificial, are truly described in the foregoing plat and field notes.

D H Jones

~~Deputy~~ Surveyor Baylor District.

I, D H Jones District Surveyor Baylor District, do hereby certify that I have examined the foregoing plat and field notes, and find them correct, and that they are recorded in my office in Book B, No. 3, Page 150 & 151 Given under my hand at Seymour Texas this 13 day of Nov A D 1882

D H Jones

District Surveyor Baylor District.

Approved Commissioner General Land Office.

Hutchings Printing House, Austin, Texas.

Baylor Co. RLD. SK. #28 (FF)
counter 12372

THE STATE OF TEXAS, | SURVEY No. 4.

County of Baylor ~~Land District~~. | BLOCK No. 4.



Scale, 4000 Varas per inch.

Variation 11° East.

FIELD NOTES of a Survey of 640 Acres of Land, made for T. A. Thomson it being the quantity of land to which he is entitled by virtue of an act of the Legislature ~~of the State~~ of Texas, approved July 14, 1879, and amended ~~ment thereto approved~~ March 11, 1881.

Said Survey is No. 4 ~~Block~~ ~~situated~~ in ~~Cottle~~ County, situated on the waters of N. Wichita a tributary of Red River, about 4 miles S 24° W of ~~from~~ the Center of Said County ~~and known as Survey No.~~ ~~in Block No.~~

Beginning at ~~the~~

N. W Cor of Sur No 3 of this Blk –

Thence South 1900 varas to an earth md + 2 pits for S. E Cor of this Sur + S. W Cor of Sur No 3 of this Blk –

Thence West 1900 varas to an earth md for S. W Cor of this Sur –

Thence North 1900 varas to an earth md + 2 pits for N. W Cor of this Sur + S E Cor of Sur No 16 for Matador Cattle Company –

Thence East 1900 varas to the place of beginning –

Bearings marked ..... } J. L. Dunlap } Chain Carriers.

Surveyed Oct 17 1882 } J. G. Scott }

I, D. H. Jones, ~~Deputy~~ Surveyor Baylor District, do hereby certify that the foregoing survey was made actually in the field according to law, and that the limits, boundaries and corners, with the marks, natural and artificial, are truly described in the foregoing plat and field notes.

D. H. Jones

~~Deputy~~ Surveyor Baylor District.

I, D. H. Jones District Surveyor Baylor District, do hereby certify that I have examined the foregoing plat and field notes, and find them correct, and that they are recorded in my office in Book B, No. 3, Page 151. Given under my hand at Seymour Texas this 13 day of Nov a D 1882

D. H. Jones

District Surveyor Baylor District.

Approved ..... Commissioner General Land Office.

Hutchings Printing House, Austin, Texas.

counter 42373

THE STATE OF TEXAS, | SURVEY No. 5

County of Baylor ~~Land District~~. | BLOCK No. 4

FIELD NOTES of a Survey of 640 Acres of Land, made for T. A. Thomson it being the quantity of land to which he is entitled by virtue of an act of the Legislature ~~of the State of~~ Texas, approved July 14, 1879, and amended ~~ment thereto approved~~ March 11, 1881.



Scale, 4000 Varas per inch.

Variation 11° East.

Said Survey is No. 5 ~~Block~~ ~~situated~~ in Cottle County, situated on the waters of N Wichita a tributary of Red River, about 4 1/2 miles S 38° W of the ~~from~~ Center of said County — ~~and known as Survey No.~~ ~~in Block No.~~

Beginning at ~~a~~

The N. W Cor of Sur No 4 of this Block —

Thence South 1900 varas to an earth md for S. E Cor of this Sur & S. W Cor of Sur No 4 of this Blk —

Thence West 1900 varas to an earth md for S. W Cor of this Sur —

Thence North 1900 varas to an earth md & 2 pits for N W Cor of this Sur & S. E Cor of Sur No 15 Block E for Matador Cattle Company —

Thence East 1900 varas to the place of beginning —

Bearings marked ..... | J. L. Dunlap
Surveyed Oct 17 1882 | J. G. Scott | Chain Carriers.

I, D. H. Jones ~~Deputy~~ Surveyor Baylor District, do hereby certify that the foregoing survey was actually made in the field according to law, and that the limits, boundaries and corners, with the marks, natural and artificial, are truly described in the foregoing plat and field notes.

D. H. Jones
~~Deputy~~ Surveyor Baylor District.

I, D. H. Jones District Surveyor Baylor District, do hereby certify that I have examined the foregoing plat and field notes, and find them correct, and that they are recorded in my office in Book B, No. 3, Page 152 — Given under my hand at Seymour Texas this 13 day of Nov A. D 1882 —

D. H. Jones
District Surveyor Baylor District.

Approved ..... Commissioner General Land Office.

Hutchings Printing House, Austin, Texas.

Baylor CO. R/D. SK. #28FF
counter 42374

THE STATE OF TEXAS, | Survey No. 6

County of Baylor ~~Land District.~~ | Block No. 4



Scale, 4000 Varas per inch.

Variation 11° East.

FIELD NOTES of a Survey of 640 Acres of Land, made for

T. A. Thomson it being the quantity of land to

which he is entitled by virtue of an act of the Legislature ~~of the State~~ of Texas,

approved July 14, 1879, and amend~~ment~~ed ~~thereto approved~~ March 11, 1881.

Said Survey is No. 6 ~~Block~~ ~~situated~~ Situated in Cottle County, on the waters of N. Wichita

a tributary of Red River, about 4 1/2 miles S 7° E of

~~from~~ Center of County — ~~and known as Survey No.~~ ~~in Block No.~~

Beginning at ~~a~~

The S W Cor of Sur No 1 of This Block —

Thence South 1900 varas to an earth Md for S. E Cor of This Sur —

Thence West 1900 varas to Stake for S W Cor of This Sur —

Thence North 1900 varas to an earth Md & 2 pits for N. W Cor of This Sur & S. E Cor of Sur No 3 of This Block —

Thence East 1900 varas to The Place of beginning —

Bearings marked

Surveyed Oct 17 1882 } J. L. Dunlap, J. G. Scott } Chain Carriers.

I, D. H. Jones ~~Deputy~~ Surveyor Baylor District, do hereby certify that the foregoing survey was made actually on the field according to law, and that the limits, boundaries and corners, with the marks, natural and artificial, are truly described in the foregoing plat and field notes.

D. H. Jones

~~Deputy~~ Surveyor Baylor District.

I, D. H. Jones District Surveyor Baylor District, do hereby certify that I have examined the foregoing plat and field notes, and find them correct, and that they are recorded in my office in Book B, No. 3, Page 153. Given under my hand at Seymour Texas This 13 day of Nov A.D. 1882

D. H. Jones

District Surveyor Baylor District.

Approved Commissioner General Land Office.

Hutchings Printing House, Austin, Texas.

counter42375

THE STATE OF TEXAS, | Survey No. 7

County of Baylor ~~Land District~~. | Block No. 4



Scale, 4000 Varas per inch.

Variation 11° East.

FIELD NOTES of a Survey of 640 Acres of Land, made for

T. A. Thomson it being the quantity of land to

which he is entitled by virtue of an act of the Legislature ~~of the State~~ of Texas,

approved July 14, 1879, and amended ~~ment~~ ed ~~thereto~~ ~~approved~~ March 11, 1881.

Said Survey is No. 7 ~~Block~~ ~~situated~~ situated in Cottle County, on the waters of N. Wichita

a tributary of Red River, about 4 3/4 miles S 10° W of the

~~from~~ Center of Said County ~~and known as Survey No.~~ ~~in Block No.~~

Beginning at ~~a~~

The N. W Cor of Sur No 6 of This Blk -

Thence South 1900 varas to a Stake, for S. E Cor of This Sur & S. W Cor of Said Sur No 6 -

Thence West 1900 varas to an earth Md for S. W Cor of This Sur -

Thence North 1900 varas to an earth Md for N. W Cor of This Sur & The S. E Cor of Sur No 4 of This Blk

Thence East 1900 varas to the place of beginning -

Bearings marked ..... } J. L. Dunlap, J. G. Scott } Chain Carriers.

Surveyed Oct 17 1882 }

I, D H Jones, actually on the field, ~~Deputy~~ Surveyor Baylor District, do hereby certify that the foregoing survey was made according to law, and that the limits, boundaries and corners, with the marks, natural and artificial, are truly described in the foregoing plat and field notes.

D H Jones

~~Deputy~~ Surveyor Baylor District.

I, D H Jones District Surveyor Baylor District, do hereby certify that I have examined the foregoing plat and field notes, and find them correct, and that they are recorded in my office in Book B, No. 3, Page 154. Given under my hand at Seymour Texas this 13 day of November A. D 1882

D H Jones

District Surveyor Baylor District.

Approved ..... Commissioner General Land Office.

Hutchings Printing House, Austin, Texas.

Baylor CO. RLD. SK 28
FF
Counter 42376

THE STATE OF TEXAS, | Survey No. 8

County of Baylor ~~Land District.~~ | Block No. 4.



Scale, 4000 Varas per inch.

Variation 11° East.

FIELD NOTES of a Survey of 640 Acres of Land, made for T. A. Thomson it being the quantity of land to which he is entitled by virtue of an act of the Legislature ~~of the State~~ of Texas, approved July 14, 1879, and amend~~ment~~ed ~~thereto~~ ~~approved~~ March 11, 1881.

Said Survey is No. 8 Block 4 ~~situated in~~ situated Cottle County, on the waters of N. Wichita a tributary of Red River, about 5 miles S 13° E of from Center of Co — ~~and known as Survey No.~~ ~~in Block No.~~

Beginning at ~~a~~

The N. W Cor of Sur No 45 of Blk K for R. M Thomson, on the S. B line of Sur No 1 of this Blk, 810 7/10 vrs W of its S. E Cor —

Thence S 1500 vrs to the S. W Cor of Sd Sur No 45 of Blk K, on the N. B line of Sur No 30 of Sd Blk K —

Thence W 37 3/10 vrs to the N. W Cor of Sd No 30 —

Thence S 1878 4/10 vrs to a Cor on the W. B line of Sd Sur No 30, 21 6/10 vrs N of its S. W. Cor —

Thence W 1052 vrs to the S. W Cor of this Sur —

Thence N 3378 4/10 vrs to the S. W Cor of Sur No 1 of this Blk —

Thence E 1089 3/10 vrs to the place of beginning —

Bearings marked

Surveyed Oct 17 1882

J. L. Dunlap
J. G. Scott
Chain Carriers.

I, D. H. Jones actually Deputy Surveyor Baylor District, do hereby certify that the foregoing survey was made in the field according to law, and that the limits, boundaries and corners, with the marks, natural and artificial, are truly described in the foregoing plat and field notes.

D. H. Jones
~~Deputy~~ Surveyor Baylor District.

I, D. H. Jones District Surveyor Baylor District, do hereby certify that I have examined the foregoing plat and field notes, and find them correct, and that they are recorded in my office in Book B, No. 3, Page 155. Given under my hand and Seal of Office this 13 day of November A. D. 1882 —

D. H. Jones
District Surveyor Baylor District.

Approved Commissioner General Land Office.

Hutchings Printing House, Austin, Texas.

counter 12377

THE STATE OF TEXAS, | Survey No. 9.

County of Baylor ~~Land District~~. | Block No. 4.



Scale, 4000 Varas per inch.

Variation ..... East.

FIELD NOTES of a Survey of 640 Acres of Land, made for J. A Thomson it being the quantity of land to which he is entitled by virtue of an act of the Legislature ~~of the State~~ of Texas, approved July 14, 1879, and amended thereto ~~approved~~ March 11, 1881.

Said Survey is No. 9 ~~Block~~ ~~situated~~ Situated in Cottle County, on the waters of N. Wichita a tributary of Red River, about 5 1/2 miles South of ~~from~~ Center of County — ~~and known as Survey No.~~ ~~in Block No.~~

Beginning at ~~a~~

The S W Cor of Sur No 8 of This Blk —

Thence East 1052 vrs To The S. E Cor of Sd Sur No 8 on The W. B line of Sur No 30 of Blk K for R M Thomson —

Thence S 21 9/10 vrs To The S W Cor of Sd Sur No 30 on The N B line of Sur No 3 of T. W N I R R Co —

Thence West 3443 9/10 vrs To an Iron Md, The S. W Cor of This Sur —

Thence North 1500 vrs To a Md The N W Cor of This Sur on The S. B line of Sur No 7 of This Blk —

Thence E 2391 5/10 vrs To The S. E Cor of Sur No 6 of This Blk, a Md —

Thence S 1478 4/10 vrs To The Place of beginning —

Bearings marked .....
Surveyed Oct 17 1882

J. L. Duncan
J. L. Scott.
Chain Carriers.

I, D W Long ~~Deputy~~ Surveyor Baylor District, do hereby certify that the foregoing survey was made on the field according to law, and that the limits, boundaries and corners, with the marks, natural and artificial, are truly described in the foregoing plat and field notes.

D W Long
~~Deputy~~ Surveyor Baylor District.

I, D W Long District Surveyor Baylor District, do hereby certify that I have examined the foregoing plat and field notes, and find them correct, and that they are recorded in my office in Book B, No. 3, Page 156. Given under my hand and Seal of Office This 13 day of Nov 1882 —

D W Long
District Surveyor Baylor District.

Approved ..... Commissioner General Land Office.

Hutchings Printing House, Austin, Texas.

Baylor Rd sk. 28 (FF)
counter 42378

THE STATE OF TEXAS,

County of Baylor ~~Land District~~.

SURVEY No. 10.

BLOCK No. 4.



Scale, 4000 Varas per inch.

Variation 11° East.

FIELD NOTES of a Survey of 640 Acres of Land, made for T. A. Thomson it being the quantity of land to which he is entitled by virtue of an act of the Legislature ~~of the State~~ of Texas, approved July 14, 1879, and amend~~ment thereto approved~~ed March 11, 1881.

Said Survey is No. 10 in Block 4 ~~situated in~~ Cottle County, Situated on the waters of N Wichita a tributary of Red River, about 7 miles S 11° W of ~~from~~ Center of Co ~~and known as Survey No.~~ ~~in Block No.~~

Beginning at a

Md the N. W Cor of Sur No 9 on the S Bline of Sur No 7 of this Blk –

Thence S. 1500 vrs to a Md on the N. Bline of Sur No 1 T. W N G. R R Co the S. W Cor of Sd ~~Sd~~ Sur No 9 –

Thence W 2408 5/10 vrs –

Thence N 1500 vrs

Thence E 2408.5 vrs to the place of beginning

See Surveyors Cert of correction in S-17826

Bearings marked

Surveyed Oct 17 1882

J. Q. Dunlap

J G Scott

Chain Carriers.

I, D H Jones Deputy Surveyor Baylor District, do hereby certify that the foregoing survey was actually made in the field according to law, and that the limits, boundaries and corners, with the marks, natural and artificial, are truly described in the foregoing plat and field notes.

D H Jones

Deputy Surveyor Baylor District.

I, D H Jones District Surveyor Baylor District, do hereby certify that I have examined the foregoing plat and field notes, and find them correct, and that they are recorded in my office in Book B, No. 3, Page 157 – Given under my hand at Seymour Tex this 13 day of Nov AD 1882

D H Jones

District Surveyor Baylor District.

Approved Commissioner General Land Office.

Hutchings Printing House, Austin, Texas.

counter 42379

THE STATE OF TEXAS, | Survey No. 11,

County of Baylor ~~Land District~~. | Block No. 4.

FIELD NOTES of a Survey of 640 Acres of Land, made for

J. A. Thomson it being the quantity of land to

which he is entitled by virtue of an act of the Legislature ~~of the State of~~ Texas,

approved July 14, 1879, and amend~~ment thereto approved~~ ed March 11, 1881.



Scale, 4000 Varas per inch.

Variation 11 East.

Said Survey is No. 11 in Block 4 ~~situated in~~ Cottle County, on the waters of N. Wichita

a tributary of Red River, about 5 miles S 20° W of

~~from~~ Center of Co and ~~known as Survey No.~~ ~~in Block No.~~

Beginning at a

Md The N. W Cor of Sur No 7 of This Blk –

Thence S 1600 vrs To The S. W Cor of Sd Sur No 7

Thence W 1000 vrs To a Md, The NW Cor of Sur No 10 of This Blk –

Thence N 400 vrs

Thence W 1140 vrs To a Md on The N line of Sd

Thence N 1600 vrs To a Md on The S. B line of Sur No 5 of This Blk

Thence E 2140 vrs To The place of beginning

Bearings marked

Surveyed Oct 17 1882

J L Dunlap
J G Scott
Chain Carriers.

I, D H Jones Deputy Surveyor Baylor District, do hereby certify that the foregoing survey was actually made on the field according to law, and that the limits, boundaries and corners, with the marks, natural and artificial, are truly described in the foregoing plat and field notes.

D H Jones
Deputy Surveyor Baylor District.

I, D H Jones District Surveyor Baylor District, do hereby certify that I have examined the foregoing plat and field notes, and find them correct, and that they are recorded in my office in Book B, No. 3, Page 158 – Given under my hand at Seymour Tex this 13 day of Nov A. D 1882

D H Jones
District Surveyor Baylor District.

Approved Commissioner General Land Office.

Hutchings Printing House, Austin, Texas.

Baylor Co. Rd. SK. #28 FF
county #2380

THE STATE OF TEXAS, } SURVEY No. 12,

County of Baylor ~~Land District~~. } BLOCK No. 41



Scale, 4000 Varas per inch.

Variation 11° East.

FIELD NOTES of a Survey of 640 Acres of Land, made for T. A. Thomson it being the quantity of land to which he is entitled by virtue of an act of the Legislature ~~of the State~~ of Texas, approved July 14, 1879, and amend~~ment thereto approved~~ed March 11, 1881.

Said Survey is No. 12 in Block 4 ~~situated in~~ Situated Cottle County, on the waters of N. Wichita a tributary of Red River, about 5 1/4 miles S 32° W of ~~from~~ Center of Co ~~and known as Survey No.~~ ~~in Block No.~~

Beginning at a

Md The N. W Cor of Sur No 11 of this Blk on the S. Bline of Sur No 5 of this Blk —

Thence S 1500 vrs to a Md on the N. Bline of Sur No 12. for J H Gibson, the S W Cor of Sd Sur No 11 of this Blk —

Thence W 2406.7 vrs to a Md on the S. W Cor of this Sur —

Thence N 1900 vrs to a Md the N. W Cor of this Sur —

Thence E 2406 7/10 vrs to the place of beginning —

Bearings marked } J. L. Dunlap } Chain Carriers.

Surveyed Oct 17 1882 } J G Scott

I, D H Jones Deputy Surveyor Baylor District, do hereby certify that the foregoing survey was actually made in the field according to law, and that the limits, boundaries and corners, with the marks, natural and artificial, are truly described in the foregoing plat and field notes.

D H Jones

Deputy Surveyor Baylor District.

I, D H Jones District Surveyor Baylor District, do hereby certify that I have examined the foregoing plat and field notes, and find them correct, and that they are recorded in my office in Book B, No. 3, Page 159. Given under my hand at Seymour Tex this 13 day of Nov A.D 1882 —

D H Jones

District Surveyor Baylor District.

Approved Commissioner General Land Office.

Hutchings Printing House, Austin, Texas.

counter 42381

THE STATE OF TEXAS, | SURVEY No. 13

County of Baylor ~~Land District~~. | BLOCK No. 4

FIELD NOTES of a Survey of 640 Acres of Land, made for T. A. Thomson it being the quantity of land to which he is entitled by virtue of an act of the Legislature ~~of the State~~ of Texas, approved July 14, 1879, and amend~~ment~~ed ~~thereto approved~~ March 11, 1881.



Scale, 4000 Varas per inch.

Variation 11° East.

Said Survey is No. 13 in Block 4 ~~situated in~~ situated Cottle County, on the waters of N. Wichita — a tributary of Red River, about 6½ miles S 31° W of ~~from~~ Center of Co — ~~and known as Survey No.~~ ~~in Block No.~~

Beginning at a

Md the S W Cor of Sur No 5 of this Blk on the N Bline of Sur No 12 —

Thence W 746 7/10 vrs to the N. W Cor of Sur No 12 —

Thence S. 1500 vrs —

Thence W 253 3/10 vrs —

Thence N 1900 vrs to a Chittim stake 2 ft in height —

Thence W 886 7/10 vrs to a Md —

Thence N 1500 vrs for Matadore Cattle Co BUKE —

Thence E 1886 7/10 vrs to the S W Cor of Sd Sur No 5 —

Thence S 1900 vrs to the place of beginning —

Bearings marked ..... } J. T. Dunlap } Chain Carriers.
Surveyed Oct 17 1882 } J. G. Scott }

I, D. H. Jones Deputy Surveyor Baylor District, do hereby certify that the foregoing survey was actually made in the field according to law, and that the limits, boundaries and corners, with the marks, natural and artificial, are truly described in the foregoing plat and field notes.

D. H. Jones
Deputy Surveyor Baylor District.

I, D. H. Jones District Surveyor Baylor District, do hereby certify that I have examined the foregoing plat and field notes, and find them correct, and that they are recorded in my office in Book B, No. 3, Page 160. Given under my hand at Seymour Tex this 13 day of Nov A. D 1882

D. H. Jones
District Surveyor Baylor District.

Approved ..... Commissioner General Land Office.

Hutchings Printing House, Austin, Texas.

Baylor Co. Rd. SK#28
FF

counter 42382

1

THE STATE OF TEXAS, } SURVEY No. 1

County of Baylor ~~Land District~~. } BLOCK No. K

FIELD NOTES of a Survey of 640 Acres of Land, made for **R. M. THOMSON,** it being the quantity of land to which he is entitled by virtue of an act of the Legislature of the State of Texas, approved July 14, 1879, and amendment thereto approved March 11, 1881.



Scale, 4000 Varas per inch.

Variation 11° East.

Said Survey is No. 1 Block K situated in Cottle County, on the waters of N Wichita a tributary of Red River, about 11½ miles S 24 E from Centre of County and known as Survey No. ..... in Block No. .....

Beginning at a pile of cobble stones under an earth mid one mile N of N E. cor Sur No 3 by virtue of Brook & Burleson Cert No 307 at the com N cor of Sur No 1 A B & M & Sur No 4 B & B a large pile of bones 20 ft base & 10 ft high brs S 19 W the S End of a mt bis S 65¼ E

Thence N 1900 vs to a ✕ dug in the ground & 4 mds of earth a round flat top Mt bis S 61 E. the S. pt of Mt bis S 56½ E.

Thence E 1390 vs brakes at 1890 ~~vs~~ a dry hollow at 1900 a Gypsum rock set in the ground a H B. brs N 45 E 340 vs the com W. cor of Surveys No 5 & 6 A B & M. C

Thence S 1900 vs to the com cor of Surveys No 1, 4, & 5 A B & M.

Thence W 1900 vs to the place of beg'g

Bearings marked ..... } Walter Bailes } Chain Carriers.

Surveyed August 29th 1882 } Frank Montgomery }

I, W A Jones Deputy Surveyor Baylor District, do hereby certify that the foregoing survey was actually made on the field according to law, and that the limits, boundaries and corners, with the marks, natural and artificial, are truly described in the foregoing plat and field notes.

W A Jones Deputy Surveyor Baylor District.

I, D H Jones District Surveyor Baylor District, do hereby certify that I have examined the foregoing plat and field notes, and find them correct, and that they are recorded in my office in Book H, No. 4, Page 95.

Given under my hand at Seymour Tex this 25th day of Sept AD 1882

D H Jones

District Surveyor Baylor District.

Approved ..... Commissioner General Land Office.

Hutchings Printing House, Austin, Texas.

Baylor Co. RLD. SK. #78 FF
counter 12383

THE STATE OF TEXAS,

County of Baylor ~~Land District~~.

SURVEY No. 2

BLOCK No. K



Scale, 4000 Varas per inch.

Variation 11° East.

FIELD NOTES of a Survey of 640 Acres of Land, made for **R. M. THOMSON,** it being the quantity of land to which he is entitled by virtue of an act of the Legislature of the State of Texas, approved July 14, 1879, and amendment thereto approved March 11, 1881.

Said Survey is No. 2 Block K situated in Cottle County, on the waters of N Wilchita a tributary of the Red River, about 11 miles S 27° E from Centre of County and known as Survey No. in Block No.

Beginning at a ✗ drg in the ground with 4 earth mounds the N W cor of Survey No 1 this Blk, a round flat-top Mt bis S 61 E. the S pt of a Mt bis S. 56½ E.

Thence E. at 1390 vs red brakes at 1890 vs a dry hollow at 1900 vs a Gypsum rock set in the ground the cor W cor of Surveys No 5 & 6 A B & M. a H B bis N 45 E. 340 vs

Thence N crossing Salt ~~Fork~~ Creek a dry Hollow 1900 vs to the N W cor of ~~old~~ said No 6

Thence W passing the S E cor of Sur No 10 I R R Co 1900 vs to a stake on the S B line of same the N W cor of this Sur

Thence S. 1900 vs to the place of beg'g.

Bearings marked ✗

Surveyed Augst 29th 1882

Walter Bailes

Frank Montgomery

Chain Carriers.

I, W A Jones Deputy Surveyor Baylor District, do hereby certify that the foregoing survey was actually made in the field according to law, and that the limits, boundaries and corners, with the marks, natural and artificial, are truly described in the foregoing plat and field notes.

W A Jones Deputy Surveyor Baylor District.

I, D H Jones District Surveyor Baylor District, do hereby certify that I have examined the foregoing plat and field notes, and find them correct, and that they are recorded in my office in Book H, No. 4, Page 96.

Given under my hand at Seymour Tex this 25 day of Sept A D 1882

D H Jones

District Surveyor Baylor District.

Approved Commissioner General Land Office.

Hutchings Printing House, Austin, Texas.

counter 42384

THE STATE OF TEXAS, } SURVEY No. 3

County of Baylor ~~Land District~~. } BLOCK No. K

FIELD NOTES of a Survey of 640 Acres of Land, made for **R. M. THOMSON,** it being the quantity of land to which he is entitled by virtue of an act of the Legislature of the State of Texas, approved July 14, 1879, and amendment thereto approved March 11, 1881.



Scale, 4000 Varas per inch.

Variation 11° East.

Said Survey is No. 3 Block K situated in Cottle County, on the waters of N Wichita a tributary of Red River, about 10½ miles S 22° E from Centre of County and known as Survey No. ..... in Block No. .....

Beginning at a cross dug in the ground among 4 earth mounds thus ✱ the corn W cor of Surveys No 1 & 2 this Blk a round flat top mt bis S 61 E. the S pt of a Mt bis S 56½ E. Thence W. at 792 vs a rock set at 1900 vs a cross dug in ground among 4 earth mds capped with rock thus ✱ on the E slope of a low hill the S W cor of this Survey Thence N 1900 vs crossing a hollow to the N W cor of this Sur on the S B line of Sur No 9 P R R Co Thence E passing the corn S cor of Surveys No 10 & 9 P R R Co 1900 vs to the N W cor of No 2 this Blk Thence S. 1900 vs to the place of beg'g

Bearings marked ..... } Walter Bailes } Chain Carriers.

Surveyed Augst 29 1882 } Frank Montgomery }

I, W A Jones Deputy Surveyor Baylor District, do hereby certify that the foregoing survey was actually made in the field according to law, and that the limits, boundaries and corners, with the marks, natural and artificial, are truly described in the foregoing plat and field notes.

W A Jones Deputy Surveyor Baylor District.

I, D H Jones District Surveyor Baylor District, do hereby certify that I have examined the foregoing plat and field notes, and find them correct, and that they are recorded in my office in Book H, No. 4, Page 97.

Given under my hand at Seymour Tex this the 25th day of Sept A D 1882

D H Jones District Surveyor Baylor District.

Approved ..... Commissioner General Land Office.

Hutchings Printing House, Austin, Texas.

Baylor Co. RLD. SK. #28
counter 42385 FF



Scale, 4000 Varas per inch.

Variation 11° East.

THE STATE OF TEXAS, | Survey No. 4

County of Baylor ~~Land District.~~ | Block No. 12

FIELD NOTES of a Survey of 640 Acres of Land, made for **R. M. THOMSON,** it being the quantity of land to which he is entitled by virtue of an act of the Legislature of the State of Texas, approved July 14, 1879, and amendment thereto approved March 11, 1881.

Said Survey is No. 4 Block 12 situated in Cottle County, on the waters of N Wichita a tributary of Red River, about 1114 miles S 20° E from center of County and known as Survey No. ____ in Block No. ____

Beginning at a cross dug in the ground among 4 earth mds the cor on of Surveys No 1 & 2 & 3 of this Blk a round flat top Mt bears S 61 E the S pst of Mt bears S 56½ E

Thence W at 792 vs a stone set in the ground at 1900 vs a cross dug in the ground among 4 earth mds capped with rocks stones ⅓ on E slope of a low hill the S W cor of Sur No 3 this Blk

Thence S 1600 vs to the S W cor of Sur No 1 this Blk a pile of cobble stones under an earth mound a large pile of bones 20 ft base & 10 ft high bears S 19 W & the S end of a ent bears S 66½ E

Thence E 1900 vs to the place of beg'g

Bearings marked ____ } Walter Bailes, Frank Montgomery } Chain Carriers.

Surveyed Aug 29th 1882

I, W A Jones Deputy Surveyor Baylor District, do hereby certify that the foregoing survey was ~~made~~ actually in the field according to law, and that the limits, boundaries and corners, with the marks, natural and artificial, are truly described in the foregoing plat and field notes.

W A Jones Deputy Surveyor Baylor District.

I, D H C Jones District Surveyor Baylor District, do hereby certify that I have examined the foregoing plat and field notes, and find them correct, and that they are recorded in my office in Book A, No. 4, Page 96.

Given under my hand at Seymour Tex this 29th day of Sept A D 1882

D H C Jones District Surveyor Baylor District.

Approved ____ Commissioner General Land Office.

Hutchings Printing House, Austin, Texas.

counter 12386

THE STATE OF TEXAS, } SURVEY No. 5

County of Baylor ~~Land District~~. } BLOCK No. K

FIELD NOTES of a Survey of 640 Acres of Land, made for **R. M. THOMSON,** it being the quantity of land to which he is entitled by virtue of an act of the Legislature of the State of Texas, approved July 14, 1879, and amendment thereto approved March 11, 1881.



Scale, 4000 Varas per inch.

Variation 11° East.

Said Survey is No. 5 Block K situated in Cottle County, on the waters of N Witchita a tributary of Red River, about 11 miles S 15 E. from centre of County and known as Survey No. in Block No.

Beginning at a a cross dug in the ground among 4 earth mounds capped with rock, on the E slope of low hill the com W cor of Surveys No 4 & 3 of this Blk

Thence W at 660 vs a hackberry bis S 3½ W 33 vs, and a D H B. bis S 2 E 33 vs, both on bank of a pond at 1445 vs cross a dry hollow at 1880 another at 1900 vs a cross dug in ground among 4 earth mds capped with stones

Thence S. 1900 vs to the com N cor of Surveys No 1. B & B & No 2 H & G N R R Co stake

Thence E. 1900 vs to the N E. cor of Surveys No 1 B & B and S W cor No 4 this Blk stake

Thence N 1900 vs to the place of beg'g

Bearings marked } Walter Bailes } Chain Carriers.

Surveyed Augst 29" 1882 } Frank Montgomery }

I, W A Jones Deputy Surveyor Baylor District, do hereby certify that the foregoing survey was actually made in the field according to law, and that the limits, boundaries and corners, with the marks, natural and artificial, are truly described in the foregoing plat and field notes.

W A Jones Deputy Surveyor Baylor District.

I, D H Jones District Surveyor Baylor District, do hereby certify that I have examined the foregoing plat and field notes, and find them correct, and that they are recorded in my office in Book A, No. 4, Page 99.

Given under my hand at Seymour Tex this 25" day of Sept AD 1882

D H Jones

District Surveyor Baylor District.

Approved Commissioner General Land Office.

Hutchings Printing House, Austin, Texas.

Baylor Co. RLD. SK. #28 FF

counter 42387

THE STATE OF TEXAS, } SURVEY No. 6

County of Baylor ~~Land District~~. } BLOCK No. 12



Scale, 4000 Varas per inch.

Variation 11° East.

FIELD NOTES of a Survey of 640 Acres of Land, made for **R. M. THOMSON,** it being the quantity of land to which he is entitled by virtue of an act of the Legislature of the State of Texas, approved July 14, 1879, and amendment thereto approved March 11, 1881.

Said Survey is No. 6 Block 12 situated in Cottle County, on the waters of N Wilchita a tributary of Red River, about 10 miles S16 E from centre of County and known as Survey No. in Block No.

Beginning at a cross dug in the ground among 4 earth mds capped with stone the com cor of Surveys No 3, 4 & 5 of this Blk

Thence W at 660 vs a H B. bis S 3½ W 33 vs a double H B. bis S 2 E 33 vs both on bank of a pond at 1465 vs & at 1880 vs cross dry Hollows at 1900 vs a cross dug in the ground among 4 earth mds capped with rock the N W cor of Sur No 5 this Blk

Thence N 1900 vs to a cor on the S B line of Sur No 7 I R R Co

Thence E 1900 vs passing the com S cor of Surveys No 7 & 9 I R R Co to the N W cor of Sur No 3 this Blk

Thence S 1900 vs to the place of beg'g

Bearings marked } Walter Bailes } Chain Carriers.

Surveyed Aug 29th 1882 } Frank Montgomery }

I, W A Jones Deputy Surveyor Baylor District, do hereby certify that the foregoing survey was actually made in the field according to law, and that the limits, boundaries and corners, with the marks, natural and artificial, are truly described in the foregoing plat and field notes.

W A Jones Deputy Surveyor Baylor District.

I, D H Jones District Surveyor Baylor District, do hereby certify that I have examined the foregoing plat and field notes, and find them correct, and that they are recorded in my office in Book A, No. 4, Page 100.

Given under my hand at Seymour Tex this 25 day of Sept A D 1882

D H Jones

District Surveyor Baylor District.

Approved Commissioner General Land Office.

Hutchings Printing House, Austin, Texas.

counter 12388

THE STATE OF TEXAS, | Survey No. 7

County of Baylor ~~Land District.~~ | Block No. 12

FIELD NOTES of a Survey of ~~640~~ 387 Acres of Land, made for

R. M. THOMSON, it being the quantity of land to which he is entitled by virtue of an act of the Legislature of the State of Texas, approved July 14, 1879, and amendment thereto approved March 11, 1881.



Scale, 4000 Varas per inch.

Variation 11° East.

Said Survey is No. 7 Block 12 situated in Cottle County, on the waters of N Wichita a tributary of Red River, about 9 1/2 miles S 12° E from Bentin of County and known as Survey No. in Block No.

Beginning at a cross dug in the ground among 4 earth mds capped with rock the cor W cor of Surveys No 5 & 6 this Blk

Thence W 115-0 vs

Thence N 1760 vs

Thence E passing Cor cor of Surveys No 7 & 3 on I R R Co 1150 vs to the N W cor of Sur No 6 on the S line of Sur No 7 I R R Co

Thence S 1760 vs to the place of beg

Bearings marked } Walter Bailes

Surveyed August 29th 1882 } Frank Montgomery } Chain Carriers.

I, W A Jones Deputy Surveyor Baylor District, do hereby certify that the foregoing survey was actually made on the field according to law, and that the limits, boundaries and corners, with the marks, natural and artificial, are truly described in the foregoing plat and field notes.

W A Jones

Deputy Surveyor Baylor District.

I, D H C Jones District Surveyor Baylor District, do hereby certify that I have examined the foregoing plat and field notes, and find them correct, and that they are recorded in my office in Book A, No. 4, Page 61.

Given under my hand at Seymour this 25 day of Sept A D 1882

D H C Jones

District Surveyor Baylor District.

Approved Commissioner General Land Office.

Hutchings Printing House, Austin, Texas.

Baylor Co. RLD. SK. #28 FF

counter 12389



Scale, 4000 Varas per inch.

Variation 11° East.

THE STATE OF TEXAS, | Survey No. 6

County of Baylor ~~Land District~~. | Block No. K

FIELD NOTES of a Survey of ~~640~~ 506 1/2 Acres of Land, made for **R. M. THOMSON,** it being the quantity of land to which he is entitled by virtue of an act of the Legislature of the State of Texas, approved July 14, 1879, and amendment thereto approved March 11, 1881.

Said Survey is No. 6 Block K situated in Cottle County, on the waters of N Wichita a tributary of Red River, about 11 miles S 10° E from centre of County and known as Survey No. in Block No.

Beginning at a cross dug in the ground among 4 earth mds capped with rock in a dry hollow the cor on of Surveys Nos 5:6 & 7 of this Blk

Thence W 1150 vrs to the S W cor of Sur No 7

Thence S 1000 vrs

Thence W 750 vrs to the E B line of the Amy Dunman League

Thence S 900 vrs to a cor in the Amy Dunman League line, the N W cor of Sur No 2 for H & G N R R Co

Thence E 1900 vrs to the cor on of Surveys No 2 H & G N R R Co No 1 B & B & No 5 this Blk

Thence N. 1900 vrs to the place of beg'g

Bearings marked

Surveyed August 29th 1882 } Walter Bailes, Frank Montgomery } Chain Carriers.

I, W A Jones actually and the field Deputy Surveyor Baylor District, do hereby certify that the foregoing survey was made according to law, and that the limits, boundaries and corners, with the marks, natural and artificial, are truly described in the foregoing plat and field notes.

W A Jones Deputy Surveyor Baylor District.

I, D H Jones District Surveyor Baylor District, do hereby certify that I have examined the foregoing plat and field notes, and find them correct, and that they are recorded in my office in Book D, No. 4, Page 102.

Given under my hand at Seymour Tex on this the 29th day of Sept A D 1882

D H Jones District Surveyor Baylor District.

Approved Commissioner General Land Office.

Hutchings Printing House, Austin, Texas.

counter 42390

THE STATE OF TEXAS, | Survey No. 9

County of Baylor Land District. | Block No. K

FIELD NOTES of a Survey of 640 Acres of Land, made for **R. M. THOMSON,** it being the quantity of land to which he is entitled by virtue of an act of the Legislature of the State of Texas, approved July 14, 1879, and amendment thereto approved March 11, 1881.



Scale, 4000 Varas per inch.

Variation 9° 0' East.

Said Survey is No. 9 Block K situated in Cottle County, on the waters of N Wichita a tributary of Red River, about 10½ miles S 34° E from centre of County and known as Survey No. in Block No.

Beginning at a rock mon on N side of N Wichita river & on the flat the N E cor of Surs No 6 for A B & M, a cedar brush on east pt of red bluff brs N 30 W the pt at west end of bluff brs N 42 W

Thence W at 140 vrs the centre of river at 1900 vrs the com N cor of Surveys No 6 A B & M. & Survey No 2 of this Blk a small pile of stone the ruined top Mt S of river brs S 46 E at Mesq Brush. brs S 61 E 4 vrs

Thence N 1900 vrs to the N W cor of this Sur stake

Thence E 1900 vrs to the N E cor of this Sur stake

Thence S 1900 vrs to the place of beg

Bearings marked

Surveyed August 30 1882

Walter Bailes

Frank Montgomery

Chain Carriers.

I, W A Jones Deputy Surveyor Baylor District, do hereby certify that the foregoing survey was made actually on the field according to law, and that the limits, boundaries and corners, with the marks, natural and artificial, are truly described in the foregoing plat and field notes.

W A Jones

Deputy Surveyor Baylor District.

I, D H Jones District Surveyor Baylor District, do hereby certify that I have examined the foregoing plat and field notes, and find them correct, and that they are recorded in my office in Book A, No. 4, Page 105.

Given under my hand at Seymour Tex this 29 day of Sept A D 1882

D H Jones

District Surveyor Baylor District.

Approved Commissioner General Land Office.

Hutchings Printing House, Austin, Texas.

Baylor Co. RLD. SK. # 28 FF
counter #2391



Scale, 4000 Varas per inch.

Variation 11° East.

THE STATE OF TEXAS,

County of Baylor Land District.

SURVEY NO. 10

BLOCK NO. 12

FIELD NOTES of a Survey of 640 Acres of Land, made for **R. M. THOMSON,** it being the quantity of land to which he is entitled by virtue of an act of the Legislature of the State of Texas, approved July 14, 1879, and amendment thereto approved March 11, 1881.

Said Survey is No. 10 Block K situated in Cottle County, on the waters of N Wichita a tributary of Red River, about 11 miles S 86° E from centre of County and known as Survey No. ____ in Block No. ____

Beginning at a pile of rock on N side of River in the flat-the cor E cor of Surveys No 6 A B & M. & No 9 this Blk a cedar bush cor E pt of red bluff brs N 30 W pt at W end of bluff brs N 42 W

Thence E. at 320 vrs the river at 780 vrs the river is about 900 vrs N at 1285 vrs a branch at 1905 vrs a across dug in ground among 4 earth mounds on a level flat-S of the river; a red bank on the N side of River brs N 25 E a green bush in highest part of ridge on N side of river brs N 13½ East

Thence N crossing dry bed of river 1900 vrs to the N E cor of this Sur stake

Thence S. 1900 vrs to the place of beg'g

Bearings marked ____

Surveyed August 30th 1882

Walter Bailes

Frank Montgomery

Chain Carriers.

I, W A Jones Deputy Surveyor Baylor District, do hereby certify that the foregoing survey was ~~made~~ actually in the field according to law, and that the limits, boundaries and corners, with the marks, natural and artificial, are truly described in the foregoing plat and field notes.

W A Jones

Deputy Surveyor Baylor District.

I, D H C Jones District Surveyor Baylor District, do hereby certify that I have examined the foregoing plat and field notes, and find them correct, and that they are recorded in my office in Book A, No. 4, Page 104.

Given under my hand at Seymour Tex this 25 day of Sept A D 1882

D H C Jones

District Surveyor Baylor District.

Approved ____ Commissioner General Land Office.

Hutchings Printing House, Austin, Texas.

counter 12392

THE STATE OF TEXAS, } Survey No. 11

County of Baylor ~~Land District~~. } Block No. 12

FIELD NOTES of a Survey of 640 Acres of Land, made for **R. M. THOMSON,** it being the quantity of land to which he is entitled by virtue of an act of the Legislature of the State of Texas, approved July 14, 1879, and amendment thereto approved March 11, 1881.



Scale, 4000 Varas per inch.

Variation 11° East.

Said Survey is No. 11 Block 12 situated in Cottle County, on the waters of N Wichita a tributary of Red River, about 12 miles S 43° E. from center of County and known as Survey No. ____ in Block No. ____

Beginning at a cross dug in the ground among 4 earth mds on a level prairie S of River a red tank on N side of River bs N 25 E. a green bush on the highest part of the side N of river bs N 13½ E. the S E cor of Sur No 10

Thence E. at 5 vrs a draw, at 185 vrs a hollow at 1900 vrs a pile of stone the W end of a china Gone in river valley bs N 11½ W a cluster of H Br. bs N 68 E. about 120 vrs

Thence N crossing the dry bed of river and cotton wood hollow 1900 vrs to the N E cor of this Sur stake

Thence W crossing cotton wood hollow 1900 vrs to the N E cor of Sur No 10

Thence S 1900 vrs to the place of beg'g

Bearings marked ____ } Walter Briles, Frank Montgomery } Chain Carriers.

Surveyed August 30th 18 ____

I, W A Jones Deputy Surveyor Baylor District, do hereby certify that the foregoing survey was made actually in the field according to law, and that the limits, boundaries and corners, with the marks, natural and artificial, are truly described in the foregoing plat and field notes.

W A Jones

Deputy Surveyor Baylor District.

I, D H Jones District Surveyor Baylor District, do hereby certify that I have examined the foregoing plat and field notes, and find them correct, and that they are recorded in my office in Book D, No. 14, Page 165.

Given under my hand at Seymour Tex this 25 day of Sept A D 1882

D H Jones

District Surveyor Baylor District.

Approved ____ Commissioner General Land Office.

Hutchings Printing House, Austin, Texas.

Baylor Rd. SK. #28 FF

counter 12393

THE STATE OF TEXAS,

County of Baylor ~~Land District~~.

SURVEY No. 12

BLOCK No. K



Scale, 4000 Varas per inch.

Variation 11° East.

FIELD NOTES of a Survey of 640 Acres of Land, made for **R. M. THOMSON,** it being the quantity of land to which he is entitled by virtue of an act of the Legislature of the State of Texas, approved July 14, 1879, and amendment thereto approved March 11, 1881.

Said Survey is No. 12 Block K situated in Cottle County, on the waters of N Witchita a tributary of Red River, about 12¼ miles S 45° E from centre of County ~~and known as Survey No.~~ ~~in Block No.~~

Beginning at a pile of stone the S E cor of No 11 this blk the W end of a china grove in river valley bs N 11½ W. a cluster of H B's. bs N 68 E. about 120 vs

Thence E 440 vs opposite mouth of cotton wood hollow at 1900 vs a cross drag in the ground among 4 earthw'ds capped with rock, a D H. B bs N 15 E. 78 vs a H B bs N 83 3/4 E. 34 vs the S E. cor of this Survey

Thence N crossing dry bed of river 1900 vs to the N E cor of this Survey

Thence W 1900 vs crossing willow creek a dry hollow to the N E cor of Sur No 11 this blk

Thence S 1900 vs crossing cotton wood hollow to the place of beg'g

Bearings marked

Surveyed Aug 30th 1882

Walter Bailes
Frank Montgomery
Chain Carriers.

I, W A Jones Deputy Surveyor Baylor District, do hereby certify that the foregoing survey was actually made in the field according to law, and that the limits, boundaries and corners, with the marks, natural and artificial, are truly described in the foregoing plat and field notes.

W A Jones Deputy Surveyor Baylor District.

I, D H Jones District Surveyor Baylor District, do hereby certify that I have examined the foregoing plat and field notes, and find them correct, and that they are recorded in my office in Book A, No. 4, Page 166.

Given under my hand at Seymour Tex this 25 day of Sept AD 1882

D H Jones
District Surveyor Baylor District.

Approved Commissioner General Land Office.

Hutchings Printing House, Austin, Texas.

counter 42394

THE STATE OF TEXAS,

County of Baylor ~~Land District.~~

Survey No. 13

Block No. 12



Scale, 4000 Varas per inch.

Variation 11° East.

FIELD NOTES of a Survey of 640 Acres of Land, made for **R. M. THOMSON,** it being the quantity of land to which he is entitled by virtue of an act of the Legislature of the State of Texas, approved July 14, 1879, and amendment thereto approved March 11, 1881.

Said Survey is No. 13 Block 12 situated in Cottle County, on the waters of N Wichita a tributary of Red River, about 11 1/4 miles S 33 E from center of County and known as Survey No. ____ in Block No. ____

Beginning at a pile of rock N of the river in valley the com cor of Surveys Nos 6 A. B & M and 9 & 10 of this blk, a cedar bush on E pt of Red bluff, bears N 30 W, pt at West end of bluff bears N 42 W

Thence S crossing dry bed of river 1900 vs to the com cor of Surveys No 6, 5 & 7 A B & M. on level white flat

Thence E. cross level white flat 1900 vs to the com cor of Surveys No 7 & 8 A B & M.

Thence N. across a level white flat 1900 vs to a cross scribed mound 4 earth mounds the com cor of Surveys No 10 & 11 this blk, the red bank on N side of river bears N 25 E. a green bush on highest part of ridge on N side of River bears N 19 1/2 E.

Thence W 1900 vs to the place of beg'g

Bearings marked ____

Surveyed Aug 30th 1882

Walter Bailes

Frank Montgomery

Chain Carriers.

I, W A Jones Deputy Surveyor Baylor District, do hereby certify that the foregoing survey was (actually) made on the field according to law, and that the limits, boundaries and corners, with the marks, natural and artificial, are truly described in the foregoing plat and field notes.

W A Jones

Deputy Surveyor Baylor District.

I, D H Jones District Surveyor Baylor District, do hereby certify that I have examined the foregoing plat and field notes, and find them correct, and that they are recorded in my office in Book A, No. 4, Page 107.

Given under my hand at Seymour this 25 day of Sept A D 1882

D H Jones

District Surveyor Baylor District.

Approved ____ Commissioner General Land Office.

Hutchings Printing House, Austin, Texas.

Baylor Co. Rd. SK #28 FF

counter 42395

THE STATE OF TEXAS,

County of Baylor ~~Land District.~~

SURVEY NO. 14

BLOCK NO. K



Scale, 4000 Varas per inch.

Variation 11° East.

FIELD NOTES of a Survey of 640 Acres of Land, made for **R. M. THOMSON,** it being the quantity of land to which he is entitled by virtue of an act of the Legislature of the State of Texas, approved July 14, 1879, and amendment thereto approved March 11, 1881.

Said Survey is No. 14 Block K situated in Cottle County, on the waters of N Wichita a tributary of Red River, about 12½ miles S 36° E from center of County and known as Survey No. ..... in Block No. .....

Beginning at a cross dug in the ground among 4 earth mds the com cr of Surveys Nos 10. 11 & 13, this blk, a red bank on N side of river bs N 25° E a dark bush on highest part of ridge N of river, bs N 13½ E.

Thence E. at 5-00 vs a draw at 185-0 vs a hollow at 1200 vs, a pile of stone the com cor of Surveys Nos 11 & 12 of this blk the W end of a china grave in river valley bs N 11½ W a cluster of H. B's bs N 68 E. about 120 vs

Thence S. 1600 vs a cross a level white flat to the com cr of Surveys Nos 8 & 13 A B & M stake

Thence W. a cross a level white flat 1900 vs to the com cor of Surveys Nos 8 & 13 A B & M. & No 13 this blk stake

Thence N. 1600 vs to the place of beg'g

Bearings marked .....
Surveyed Aug 30 14 1882

Walter Biles
Frank Montgomery
Chain Carriers.

I, W A Jones Deputy Surveyor, Baylor District, do hereby certify that the foregoing survey was made actually in the field according to law, and that the limits, boundaries and corners, with the marks, natural and artificial, are truly described in the foregoing plat and field notes.

W A Jones
Deputy Surveyor, Baylor District.

I, D H C Jones District Surveyor, Baylor District, do hereby certify that I have examined the foregoing plat and field notes, and find them correct, and that they are recorded in my office in Book A, No. 4, Page 18.

Given under my hand at Seymour Tex this 26 day of Sept A D 1882

D H C Jones
District Surveyor, Baylor District.

Approved ..... Commissioner General Land Office.

Steinlings Printing House, Austin, Texas.

counter 42396

THE STATE OF TEXAS, } SURVEY No. 15

County of Baylor ~~Land District~~. } BLOCK No. K

FIELD NOTES of a Survey of 640 Acres of Land, made for **R. M. THOMSON,** it being the quantity of land to which he is entitled by virtue of an act of the Legislature of the State of Texas, approved July 14, 1879, and amendment thereto approved March 11, 1881.



Scale, 4000 Varas per inch.

Variation 11° East.

Said Survey is No. 15 Block K situated in Cottle County, on the waters of N Witchita a tributary of Red River, about 13 miles S 42° E. from centre of County and known as Survey No. in Block No.

Beginning at a pile of stones the com cor of Surveys No 11.12.& 14 this blk, the W end of a china grove in river valley bs N 11½ W a cluster of H B's N 68 E. about 120 vs

Thence E. 1900 vs to a cross dug in ground among 4 earth mds capped with stones the S E. cor of Sur No 12 this blk a double H B bs N 15 E 78 vs a H B bs N 83¾ E. 34 vs.

Thence S 1900 vs a cross a level white flat to the N E. cor of Sur No 13. A. B. & M stake

Thence W. 1900 vs a cross level white flat to the com cor of Surveys N 8 & 13 A B & M & Sur No 14 this blk stake

Thence N 1900 vs to the place of beg'g

Bearings marked } Walter Bailes } Chain Carriers.

Surveyed Aug 30th 1882 } Frank Montgomery }

I, W A Jones Deputy Surveyor Baylor District, do hereby certify that the foregoing survey was actually made in the field according to law, and that the limits, boundaries and corners, with the marks, natural and artificial, are truly described in the foregoing plat and field notes.

W A Jones Deputy Surveyor Baylor District.

I, D H Jones District Surveyor Baylor District, do hereby certify that I have examined the foregoing plat and field notes, and find them correct, and that they are recorded in my office in Book A, No. 4, Page 109.

Given under my hand at Seymour Tex this 25 day of Sept AD 1882

D H Jones District Surveyor Baylor District.

Approved Commissioner General Land Office.

Hutchings Printing House, Austin, Texas.

Baylor Co. Rd SK#28FF

counter 42397

THE STATE OF TEXAS,

County of Baylor ~~Land District~~.

SURVEY No. 16

BLOCK No. K



Scale, 4000 Varas per inch.

Variation 11° East.

FIELD NOTES of a Survey of 640 Acres of Land, made for **R. M. THOMSON,** it being the quantity of land to which he is entitled by virtue of an act of the Legislature of the State of Texas, approved July 14, 1879, and amendment thereto approved March 11, 1881.

Said Survey is No. 16 Block K situated in Cottle County, on the waters of N Wichita a tributary of Red River, about 13¾ miles S 45° E from centre of County and known as Survey No. in Block No.

Beginning at a cross dug in the ground among 4 earth m'ds the com E. cor of Surveys 12. & 15 this blk, a double H B. brs N 15 E 78 vs a H B. brs N 83¾ E. 34

Thence E at 240 vs the dry bed of river at 628 vs a pile of stones on top of a red ridge at 1900 vs a rock m'd 2 ft high in sight of Cannons East camp S W of same about ¼ of a mile, a cluster of Mulberries brs S. 53 E. 91 vs the E. one of 3 peaks, brs N 1¾ E. the W one of same brs N ½ W 3440 vs

Thence S. at 1000 vs dry bed of river at 1320 vs dry bed of creek at 1800 a bend in river brs E. 350 vs at 1900 vs a rock mon, a cluster of cedars on brink of hill brs N 3½ W 100 vs, the W one of 3 peaks brs N ⅜ W

Thence W across level white flat 1900 vs to the corner of Surveys No 13 A B & M. & No 15 this Blk

Thence N 1900 vs to the place of beg'g

Bearings marked x

Surveyed Aug 30th 1882

Walter Bailes

Frank Montgomery

Chain Carriers.

I, W A Jones Deputy Surveyor Baylor District, do hereby certify that the foregoing survey was actually made in the field according to law, and that the limits, boundaries and corners, with the marks, natural and artificial, are truly described in the foregoing plat and field notes.

W A Jones Deputy Surveyor Baylor District.

I, D H Jones District Surveyor Baylor District, do hereby certify that I have examined the foregoing plat and field notes, and find them correct, and that they are recorded in my office in Book H, No. 4, Page 110.

Given under my hand at Seymour Tex this 25 day of Sept A D 1882

D H Jones

District Surveyor Baylor District.

Approved Commissioner General Land Office.

Hutchings Printing House, Austin, Texas.

counter 42398

THE STATE OF TEXAS, } Survey No. 17

County of Baylor ~~Land District.~~ } Block No. K

FIELD NOTES of a Survey of 640 Acres of Land, made for **R. M. THOMSON,** it being the quantity of land to which he is entitled by virtue of an act of the Legislature of the State of Texas, approved July 14, 1879, and amendment thereto approved March 11, 1881.



Scale, 4000 Varas per inch.

Variation 11° East.

Said Survey is No. 17 Block K situated in Cottle County, on the waters of N Wichita a tributary of Red River, about 14½ miles S 46 E from centre of County and known as Survey No. in Block No.

Beginning at a rock mon 2 ft high in right of Cannon & camp S 44 abnt 1/4 of a mile a H B. brs S. 69 E. a cluster of Mulberries brs S 53 E. 9 vrs the E one of 3 peaks, brs N 1¾ E. the West one of same brs N ½ W 34 40 vrs the N E cn of Sur No 16 this blk

Thence S 1600 vrs dry bed of river at 1320 vrs cross dry bed of Creek at 1600 vrs a bend in river bears E. abnt 35 vrs at 1200 vrs, a pile of stone 2 ft high a cluster of cedars on bank of a gravelly hill brs N 3½ W 100 vrs the W one of 3 peaks brs N 36° W

Thence E. crossing river 1900 vrs to the S E cn of this Sur stake

Thence N 1600 vrs to the N E cn of this Survey

Thence W 1900 vrs to the place of beg'g

Bearings marked X } Walter Bailes } Chain Carriers.

Surveyed Aug 30 1882 } Francis Montgomery }

I, W A Jones Deputy Surveyor Baylor District, do hereby certify that the foregoing survey was made actually on the field according to law, and that the limits, boundaries and corners, with the marks, natural and artificial, are truly described in the foregoing plat and field notes.

W A Jones Deputy Surveyor Baylor District.

I, D H Jones District Surveyor Baylor District, do hereby certify that I have examined the foregoing plat and field notes, and find them correct, and that they are recorded in my office in Book D, No. 4, Page 111.

Given under my hand at Seymour Tex this 26 day of Sept A D 1882

D H Jones

District Surveyor Baylor District.

Approved Commissioner General Land Office.

Hutchings Printing House, Austin, Texas.

Baylor Co. Rd. SK. #28FF

counter 12399

THE STATE OF TEXAS,

~~County of~~ Baylor Land District ~~Land District~~.

SURVEY No. 17

BLOCK No. K



Scale, 4000 Varas per inch.

Variation 11.° East.

corrected **FIELD NOTES** of a Survey of ~~640~~ 428 Acres of Land, made for

R. M. THOMSON, it being the quantity of land to which he is entitled by virtue entitled an act to provide for the sale of a portion of the unappropriated public lands of the state of Texas, & the investment of the proceeds of such sale of an act of the Legislature of the State of Texas, approved July 14, 1879, and amendment thereto approved March 11, 1881.

Said Survey is No. ..... Block ..... situated in Cottle County, on the waters of N Fork of Wichita a tributary of Red River, about 14½ miles S 48° E. from the centre of said County and known as Survey No. 17 in Block No. K

Beginning at a mound the N E. corner of Survey No 16 in this Blk on the South line of No 43, same block

Thence East 471 vs to a mound for cor on the west line of A Anglin Survey

Thence South 1292 vs to the S W corner of same -

Thence East 2500 vs to a stake for corner the S E. cor of same

Thence South 608 vs to a mound of rock on W line of Collin Co school Land

Thence West 2972 vs to S E corner of said No 16 a rock mound crossing Wichita River

Thence North 1900 vs to the beg'g

Bearings marked Z

Re Surveyed May 7th 1883

William Martin

James Majors

Chain Carriers.

I, Sam L Chalk ~~Deputy~~ Surveyor Baylor District, do hereby certify that the foregoing survey was made ..... according to law, and that the limits, boundaries and corners, with the marks, natural and artificial, are truly described in the foregoing plat and field notes.

Sam L Chalk ~~Deputy~~ Surveyor Baylor Land District.

I, Sam L Chalk District Surveyor Baylor Land District, do hereby certify that I have examined the foregoing plat and field notes, and find them correct, and that they are recorded in my office in Book B, No. 5, Page 171.

Sam L Chalk

~~District~~ Surveyor Baylor Land District.

Approved ..... Commissioner General Land Office.

Hutchings Printing House, Austin, Texas.

counter 42400

THE STATE OF TEXAS, } Survey No. 16

County of Baylor ~~Land District.~~ } Block No. 12

FIELD NOTES of a Survey of 640 Acres of Land, made for **R. M. THOMSON,** it being the quantity of land to which he is entitled by virtue of an act of the Legislature of the State of Texas, approved July 14, 1879, and amendment thereto approved March 11, 1881.



Scale, 4000 Varas per inch.

Variation 11° East.

Said Survey is No. 16 Block 12 situated in Cottle County, on the waters of N Wichita a tributary of Red River, about 11½ miles S 42° E. from center of County and known as Survey No. ____ in Block No. ____

Beginning at a rock mon 2 ft high the com cn of Surveys No 16 & 17 of this blk a cluster of cedars on brink of a gravelly hill bis N 3½ W 100 vs the W one of 3 peaks bis N ¾ W

Thence S. at 1900 vs a cross dug in the ground among 4 earth mds a Triapole H B. in a cluster of W C's bis N 20½ E. 10½ vs a H B H in dia bis N 62 E. 6 vs a round top mt S of the flat bis S 19½ W.

Thence W 1900 vs to the com E. cn of Surveys No 13 & 14 A B & M stake

Thence N 1915 vs to the com cn of Survey's No 15 & 16 this blk & No 13 A B & M. stake

Thence E across level white flat 1920 vs to the place of beg'g

Bearings marked X } Walter Bailes }

Surveyed August 31st 18 82 } Frank Montgomery } Chain Carriers.

I, W A Jones Deputy Surveyor Baylor District, do hereby certify that the foregoing survey was ~~made~~ actually in the field according to law, and that the limits, boundaries and corners, with the marks, natural and artificial, are truly described in the foregoing plat and field notes.

W A Jones Deputy Surveyor Baylor District.

I, D H B Jones District Surveyor Baylor District, do hereby certify that I have examined the foregoing plat and field notes, and find them correct, and that they are recorded in my office in Book A, No. 4, Page 112.

Given under my hand at Seymour Tex this 25 day of Sept A D 1882

D H B Jones

District Surveyor Baylor District.

Approved ____ Commissioner General Land Office.

Hutchings Printing House, Austin, Texas.

Baylor Co. Rd. SK. #28 FF

counter 12401

THE STATE OF TEXAS,

County of Baylor ~~Land District~~.

SURVEY No. 19

BLOCK No. K



Scale, 4000 Varas per inch.

Variation 110 East.

FIELD NOTES of a Survey of 640 Acres of Land, made for **R. M. THOMSON,** it being the quantity of land to which he is entitled by virtue of an act of the Legislature of the State of Texas, approved July 14, 1879, and amend~~ment~~ed thereto approved March 11, 1881.

Said Survey is No. 19 Block K situated in Cottle County, on the waters of N Wichita a tributary of Red River, about 15 miles S 43° E. from centre of County and known as Survey No. in Block No.

Beginning at a rock mon 2 ft high the com cor of Surveys No 16, 17 & 18 this Blk, a cluster of Cedars on brink of a gravelly hill bs N 3½ W 100 vs the W one of ~~the~~ 3 peaks bs N 3/4 W

Thence E. 950 vs to the N W cor of L P Knotts Survey No 63 as corrected

Thence S 2544 vs to the S E. cor of this Sur - stake

Thence W 2850 vs to the E. B line of Sur No 14 A B & M stake

Thence N 644 vs to the com cor of Surveys No 13 & 14 A B & M and No 18 this Blk

Thence E. 1900 vs to a cross dug in the ground among 4 earth mds the S E. cor of Sur No 18 this Blk a Tripple H B. in a cluster of W China's bs N 70½ E. 10½ vs & a H B 4 in dia bs N 52 E. 6 vs a round top mt bs S 19½ W

Thence N 1900 vs to the place of beg'g

Bearings marked +

Surveyed Augst 30 1882

Walter Bailes

Frank Montgomery

Chain Carriers.

I, W A Jones Deputy Surveyor Baylor District, do hereby certify that the foregoing survey was actually made in the field according to law, and that the limits, boundaries and corners, with the marks, natural and artificial, are truly described in the foregoing plat and field notes.

W A Jones Deputy Surveyor Baylor District.

I, D H Jones District Surveyor Baylor District, do hereby certify that I have examined the foregoing plat and field notes, and find them correct, and that they are recorded in my office in Book H, No. 4, Page 113.

Given under my hand at Seymour Tex this 25 day of Sept. A D 1882

D H Jones

District Surveyor Baylor District.

Approved Commissioner General Land Office.

Hutchings Printing House, Austin, Texas.

counter 42402

2

THE STATE OF TEXAS, | SURVEY No. 20

County of Baylor ~~Land District~~. | BLOCK No. K



Scale, 4000 Varas per inch.

Variation 11° East.

FIELD NOTES of a Survey of 640 Acres of Land, made for **R. M. THOMSON,** it being the quantity of land to which he is entitled by virtue of an act of the Legislature ~~of the State~~ of Texas, approved July 14, 1879, and amend~~ment~~ed ~~thereto approved~~ March 11, 1881.

Said Survey is No. 20 in Block K ~~situated~~ in Cottle County, situated on the waters of N Wichita a tributary of Red River, about 11½ miles S 50 E of ~~from~~ Center of the County ~~and known as Survey No.~~ ~~in Block No.~~

Beginning at a

Cor on the S. B line of Sur No 85 for Mrs C. C. Cannon 1052 vrs E of its S. W Cor and 400 vrs S of a pile of Stone whence the N pt of a peak brs N 69¼ W & a Cone Shaped peak brs N 78¼ W

Thence S 1500 vrs to the N. E Cor of No 12 this blk St –

Thence W 1900 vrs to the Com N Cor of Surveys No 11 & 12 of this blk crossing Willow hollow –

Thence N at 1900 vrs passed pile of Stone whence a Md on top of a Cone Shaped peak brs N 81½ E & a low Cone Shaped peak brs N 44¾ W, at 2396.2 vrs a Cor. St & Md.

N & E a dist peak with narrow flat top

Thence E 848 vrs to the W. B line of said Cannon Sur No 85, Stake –

Thence S 896½ vrs to the S. W Cor of said Cannon Sur.

Thence E 1052 vrs to the place of beginning –

Bearings marked X
Surveyed Aug 31st 1882

Walter Bailes
Frank Montgomery
Chain Carriers.

I, W. A. Jones Deputy Surveyor Baylor District, do hereby certify that the foregoing survey was actually made in the field according to law, and that the limits, boundaries and corners, with the marks, natural and artificial, are truly described in the foregoing plat and field notes.

W. A. Jones
Deputy Surveyor Baylor District.

I, D H. Jones District Surveyor Baylor District, do hereby certify that I have examined the foregoing plat and field notes, and find them correct, and that they are recorded in my office in Book H, No. 4, Page 114. – Given under my hand at Seymour Tex this 25th day of Sept A.D. 1882.

D H. Jones
District Surveyor Baylor District.

Approved Commissioner General Land Office.

Hutchings Printing House, Austin, Texas.

Baylor Co. RLD. Sk. #28 F.F.
counter 42403

THE STATE OF TEXAS,

County of Baylor ~~Land District~~.

SURVEY No. 21.

BLOCK No. K.



Scale, 4000 Varas per inch.

Variation 11° East.

FIELD NOTES of a Survey of 640 Acres of Land, made for **R. M. THOMSON,** it being the quantity of land to which he is entitled by virtue of an act of the Legislature ~~of the State~~ of Texas, approved July 14, 1879, and amend~~ment thereto approved~~ed March 11th, 1881.

Said Survey is No. 21 Block K ~~situated in~~ Cottle County, situated on the waters of N. Wichita a tributary of Red River, about 11½ miles S 46 E of ~~from~~ Center of County ~~and known as Survey No.~~ ~~in Block No.~~

Beginning at a pile of stone on the W. B line of Sur No 20 This blk 496.2 vrs from its N.W. Cor a md on the top of cone shaped peak brs N 81½ E, a low cone shaped peak brs N 4 E, a dist peak with narrow flat top brs N 44¾ W

Thence W at 1440 vrs Dogwood hollow at mouth of small branch, crossing sd branch 3 times, at 1900 vs a pile of stone, a H.B on highest pt in the divide between Dogwood & Cottonwood hollows brs N 70½ W - a low cone shaped peak brs N 78½ E,

Thence S crossing Cottonwood Hollow, 1900 vrs to the Com. N Cor of Surveys No 10 & 11 this blk -

Thence E crossing Cottonwood hollow 1900 vrs to the Com - N Cor of Surveys No 11 & 12 - this blk -

Thence N 1900 vrs to the place of beginning -

Bearings marked

Surveyed Aug 31st 1882

Walter Bailey
Frank Montgomery } Chain Carriers.

I, W. A. Jones Deputy Surveyor Baylor District, do hereby certify that the foregoing survey was actually made in the field according to law, and that the limits, boundaries and corners, with the marks, natural and artificial, are truly described in the foregoing plat and field notes.

W. A. Jones
Deputy Surveyor Baylor District.

I, D. H. Jones District Surveyor Baylor District, do hereby certify that I have examined the foregoing plat and field notes, and find them correct, and that they are recorded in my office in Book 14, No. 4, Page 115 - Given under my hand at Seymour Tex this 25th day of Sept 1882

D. H. Jones
District Surveyor Baylor District.

Approved Commissioner General Land Office.

Hutchings Printing House, Austin, Texas.

counter 42404

THE STATE OF TEXAS, | Survey No. 22.

County of Baylor ~~Land District.~~ | Block No. K.



Scale, 4000 Varas per inch.

Variation 11° East.

FIELD NOTES of a Survey of 640 Acres of Land, made for

R. M. THOMSON, it being the quantity of land to which he is entitled by virtue of an act of the Legislature ~~of the State~~ of Texas, approved July 14, 1879, and amended ~~ment thereto approved~~ March 11, 1881.

Said Survey is No. 22 Block K ~~situated in~~ Situated Cottle County, on the waters of N Wichita a tributary of Red River, about 10½ miles S 42 E of ~~from~~ Center of County ~~and known as Survey No.~~ ~~in Block No.~~

Beginning at a

Pile of rocks The N. W Cor of Survey No 21 of This Blk, a M.B on high pt in divide between Two Creeks, brs N 70½ W, a low Cone shaped peak brs N 78½ E –

Thence W at 1440 vrs The main prong of Cotton wood hollow, at 1690 vrs, a Case in the ground, at 1900 vrs a rock Md, a rock Mon on The top of a round Knoll brs S 28½ W 46 vrs & a Md on top of ridge brs N 84 W –

Thence S 1900 vrs To The Corn Cor of Surveys No 9 & 10, This blk. Stake –

Thence E 1900 vrs To The Corn Cor of Surveys No 10. 11. & 21 of This blk Stake –

Thence N 1900 vrs To The place of beginning –

Bearings marked ..... } Walter Bailey, Frank Montgomery } Chain Carriers.

Surveyed Aug 31st 1882

I, W. A. Jones Deputy Surveyor Baylor District, do hereby certify that the foregoing survey was actually made on the field according to law, and that the limits, boundaries and corners, with the marks, natural and artificial, are truly described in the foregoing plat and field notes.

W. A. Jones

Deputy Surveyor Baylor District.

I, D. H. Jones District Surveyor Baylor District, do hereby certify that I have examined the foregoing plat and field notes, and find them correct, and that they are recorded in my office in Book H., No. 4, Page 116 – Given under my hand at Seymour Tex This 25th day of Sept A.D. 1882 –

D. H. Jones

District Surveyor Baylor District.

Approved ..... Commissioner General Land Office.

Hutchings Printing House, Austin, Texas.

Baylor Co. RLD. Sk. #28 F.F. counter 42405

THE STATE OF TEXAS,

County of Baylor ~~Land District~~.

SURVEY No. 23.

BLOCK No. K



Scale, 4000 Varas per inch.

Variation 11° East.

FIELD NOTES of a Survey of 640 Acres of Land, made for **R. M. THOMSON,** it being the quantity of land to which he is entitled by virtue of an act of the Legislature ~~of the State~~ of Texas, approved July 14, 1879, and amend~~ment thereto approved~~ed March 11, 1881.

Said Survey is No. 23 in Block K ~~situated in~~ Cottle County, situated on the waters of N. Wichita a tributary of Red River, about 9½ miles S37E of ~~from~~ Center of County ~~and known as Survey No.~~ ~~in Block No.~~

Beginning at a

pile of rocks, the N. W Cor of Sur No 22 of this blk, a md on top of a round Knoll brs S28½W 46 vrs – a md on top of a ridge brs N84W 161 vrs –

Thence W at 160 vrs the top of ridge at 1900 vrs a pile of Stone the N pt of a Mt brs S78½E, a lone tree on top of Mt brs N10½W 160 vrs –

Thence S 1900 vrs to the N. W Cor of Survey No 9 of this blk stake –

Thence E 1900 vrs to the Com Cor of Surveys No 9 – 10 & 22 of this blk stake –

Thence N 1900 vrs to the place of beginning –

Bearings marked

Surveyed Aug 31st 1882

Walter Bailey
Frank Montgomery
Chain Carriers.

I, W. A. Jones Deputy Surveyor Baylor District, do hereby certify that the foregoing survey was actually made in the field according to law, and that the limits, boundaries and corners, with the marks, natural and artificial, are truly described in the foregoing plat and field notes.

W. A. Jones
Deputy Surveyor District.

I, D H. Jones District Surveyor Baylor District, do hereby certify that I have examined the foregoing plat and field notes, and find them correct, and that they are recorded in my office in Book H, No. 4, Page 117. Given under my hand at Seymour Tex this 25th day of Sept A D 1882

D H. Jones
District Surveyor Baylor District.

Approved Commissioner General Land Office.

Hutchings Printing House, Austin, Texas.

counter 42406

THE STATE OF TEXAS, | SURVEY No. 24

County of Baylor ~~Land District~~. | BLOCK No. K



Scale, 4000 Varas per inch.

Variation 11° East.

FIELD NOTES of a Survey of 640 Acres of Land, made for **R. M. THOMSON,** it being the quantity of land to which he is entitled by virtue of an act of the Legislature ~~of the State~~ of Texas, approved July 14, 1879, and amend~~ment thereto approved~~ed March 11, 1881.

Said Survey is No. 24 in Block K ~~situated in~~ Cottle County, situated on the waters of N. Wichita a tributary of Red River, about 9½ miles S 33 E of ~~from~~ Center of County ~~and known as Survey No.~~ ~~in Block No.~~

Beginning at a

pile of rocks the N. W Cor of Sur No 23 of this block the N pt of a mt brs S 78½ E, a lone tree on top of mt brs N 10½ W 160 vrs –

Thence W at 360 vrs a branch course S 25 E, at 743 vrs a branch, at 1900 vrs a pile of stones, a round top mt on S side of river brs S 41¾ E, a dead H. B brs N 44¾ E 126 vrs –

Thence S 1900 vrs to a Cor on the N. B line of Sur No 10 I. R. R Co –

Thence E passing the N. E Cor. of Sd No 10. 1900 vrs to the Com W Cor of Surveys No 9 & 23 –

Thence N 1900 vrs to the place of beginning –

Bearings marked ..... | Walter Bailey
Surveyed Aug 31st 1882 | Frank Montgomery } Chain Carriers.

I, W. A. Jones Deputy Surveyor Baylor District, do hereby certify that the foregoing survey was actually made in the field according to law, and that the limits, boundaries and corners, with the marks, natural and artificial, are truly described in the foregoing plat and field notes.

W. A. Jones
Deputy Surveyor Baylor District.

I, D H. Jones District Surveyor Baylor District, do hereby certify that I have examined the foregoing plat and field notes, and find them correct, and that they are recorded in my office in Book H, No. 4, Page 118. Given under my hand at Seymour Tex this 25th day of Sept A. D. 1882 –

D H. Jones
District Surveyor Baylor District.

Approved ..... Commissioner General Land Office.

Hutchings Printing House, Austin, Texas.

Baylor Co. RLD. SK. 28 F.F.
counter 42407

THE STATE OF TEXAS,

County of Baylor ~~Land District~~.

SURVEY No. 25

BLOCK No. K



Scale, 4000 Varas per inch.

Variation 11° East.

FIELD NOTES of a Survey of ~~640~~ 320 Acres of Land, made for **R. M. THOMSON,** it being the quantity of land to which he is entitled by virtue of an act of the Legislature ~~of the State~~ of Texas, approved July 14, 1879, and amend~~ment~~ed ~~thereto approved~~ March 11, 1881.

Said Survey is No. 25 in Block K ~~situated in~~ Cottle County, situated on the waters of N. Wichita a tributary of Red River, about 10 miles S 30 E of ~~from~~ Center of County ~~and known as Survey No.~~ ~~in Block No.~~

Beginning at a

Small pile of stones the Com Cor of Surveys No 2 & 9 of this blk & No 6 A. B & M, a round flat top Mt S of river brs S 46 E. a mesq bush brs S 61 E 4 vrs –

Thence W crossing Salt Creek 950 vrs to the S. E Cor of Sur No 10 I R R Co on the N. B line of Sur No 2 – this blk –

Thence N 1900 vrs to the N. E Cor of Sd No 10 on the S. B line of Sur No 24 this blk stake –

Thence E 950 vrs to the Com Cor of Surveys No 9. 23 & 24 of this blk St.

Thence S 1900 vrs to the place of beginning –

Bearings marked

Surveyed Aug 31st 1882

Walter Bailes
Frank Montgomery
Chain Carriers.

I, W. A. Jones Deputy Surveyor Baylor District, do hereby certify that the foregoing survey was actually made in the field according to law, and that the limits, boundaries and corners, with the marks, natural and artificial, are truly described in the foregoing plat and field notes.

W. A. Jones
Deputy Surveyor Baylor District.

I, D H. Jones District Surveyor Baylor District, do hereby certify that I have examined the foregoing plat and field notes, and find them correct, and that they are recorded in my office in Book H, No. 4, Page 119. Given under my hand at Seymour Texas this 25th day of September A. D 1882

D H. Jones
District Surveyor Baylor District.

Approved Commissioner General Land Office.

Hutchings Printing House, Austin, Texas.

counter 42408

THE STATE OF TEXAS, } SURVEY No. 26

County of Baylor ~~Land District.~~ } BLOCK No. K

FIELD NOTES of a Survey of 640 Acres of Land, made for **R. M. THOMSON,** it being the quantity of land to which he is entitled by virtue of an act of the Legislature ~~of the State~~ of Texas, approved July 14, 1879, and amend~~ment thereto approved~~ed March 11, 1881.



Scale, 4000 Varas per inch.

Variation 11° East.

Said Survey is No. 26 in Block K ~~situated in~~ Cottle County, situated on the waters of N. Wichita a tributary of Red River, about 8 1/2 miles S 27 E of ~~from~~ Center of County ~~and known as Survey No.~~ ~~in Block No.~~

Beginning at a

pile of Stone the N. W Cor of Sur No 24 of this blk, a round flat top Mt brs S 41 3/4 E, a dead H. B brs N 44 3/4 E 126 vrs.

Thence W 1900 vrs a pile of Stone a H B on S. W Slant of hill brs N 79 1/2 E 45 vrs, a Md on top of a low round Md brs S 4 2/4 E –

Thence S 1900 vrs to the N. B line of Sur No 9 A B & M Stake –

Thence E passing the Com N Cor of Surveys No 9 & 10, A B & M 1900 vrs to the S W Cor of No 24 This blk Stake –

Thence N 1900 vrs to the place of beginning –

Bearings marked ..... } Walter Bailes } Chain Carriers.

Surveyed Aug 31st 1882 } Frank Montgomery }

I, W. A Jones Deputy Surveyor Baylor District, do hereby certify that the foregoing survey was actually made in the field according to law, and that the limits, boundaries and corners, with the marks, natural and artificial, are truly described in the foregoing plat and field notes.

W. A Jones

Deputy Surveyor ..... District.

I, D H Jones District Surveyor Baylor District, do hereby certify that I have examined the foregoing plat and field notes, and find them correct, and that they are recorded in my office in Book H, No. 4, Page 120. Given under my hand at Seymour Texas this 25th day of September A.D 1882

D H Jones

District Surveyor Baylor District.

Approved ..... Commissioner General Land Office.

Hutchings Printing House, Austin, Texas.

Baylor Co. RLD. SK. #28 FF
counter 42409

THE STATE OF TEXAS, | Survey No. 27

County of Baylor ~~Land District~~. | Block No. K



Scale, 4000 Varas per Inch.

Variation 11° East.

FIELD NOTES of a Survey of 640 Acres of Land, made for **R. M. THOMSON,** it being the quantity of land to which he is entitled by virtue of an act of the Legislature ~~of the State~~ of Texas, approved July 14, 1879, and amend~~ment thereto approved~~ed March 11, 1881.

Said Survey is No. 27 in Block K ~~situated in~~ situated Cottle County, on the waters of N. Wichita a tributary of Red River, about 8 miles S 30 E of from Center of Co and known as Survey No. ~~No.~~ in ~~Block No.~~

Beginning at a

pile of stone The Com N Cor of Survey No 24 & 26 of this blk, a round Mes S of river brs S 41¾ E, a dead H. B brs N 44¾ E 126 vrs –

Thence W 1900 vrs a pile of stone The N. W Cor of Surv No 26 of this blk a H. B on S. W slope of hill brs N 79½ E 45 vrs, a Md on top of a low natural Mid brs S 42 E –

Thence N at 1900 vrs a pile of Cobble Stone S pt of Mes brs S 39½ E – a mesq brush S 29½ W 2 – a round top of a dish Prairie brs S 83½ E –

Thence E 1900 vrs to the N. E Cor of this Sur – Stake –

Thence S 1900 vrs to the place of beginning –

Bearings marked .....
Surveyed Aug 31 18 82

Walter Bailey
Frank Montgomery
Chain Carriers.

I, W. A Jones, acting, Deputy Surveyor Baylor District, do hereby certify that the foregoing survey was made on the field according to law, and that the limits, boundaries and corners, with the marks, natural and artificial, are truly described in the foregoing plat and field notes.

W A Jones
Deputy Surveyor ..... District.

I, D H Jones District Surveyor Baylor District, do hereby certify that I have examined the foregoing plat and field notes, and find them correct, and that they are recorded in my office in Book H, No. 4, Page 121. Given under my hand and Seal of Office at Texas this 25th day of September A. D. 1882

D H Jones
District Surveyor Baylor District.

Approved ..... Commissioner General Land Office.

Hutchings Printing House, Austin, Texas.

counter #2410

THE STATE OF TEXAS,

County of Baylor ~~Land District~~.

Survey No. 28

Block No. K



Scale, 4000 Varas per inch.

Variation 11° East.

FIELD NOTES of a Survey of 640 Acres of Land, made for **R. M. THOMSON,** it being the quantity of land to which he is entitled by virtue of an act of the Legislature ~~of the State~~ of Texas, approved July 14, 1879, and amend~~ment~~ed ~~thereto~~ ~~approved~~ March 11, 1881.

Said Survey is No. 28 in Block K ~~situated in~~ situated Cottle County, on the waters of N. Wichita a tributary of Red River, about 7 miles S 34 E of ~~from~~ Center of County ~~and known as Survey No.~~ ~~in Block No.~~

Beginning at a

pile of Cobble Stones The N. W Cor of Surv No 27 of this blk, The S pk of Mt brs S 39½ E, a mesq bush brs S 29½ W 2, The round Top of a dish Mt brs S 83½ E—

Thence N 1900 vrs to a Cross dug in ground among 4 earth mds on a level prairie, a round Mt on S side of river S 38½ E, a low ridge to N + E.

Thence E Crossing level white flat 1900 vrs to a pile of Cobble Stone in Sd flat, a md on Top of a round Mt brs S 82½ E— Center of a round white rock Md 10 ft above level brs N 52½ W—

Thence S 1900 vrs to The N. E Cor of Surv No 27 Stake—

Thence W 1900 vrs to The place of beginning—

Bearings marked

Surveyed Aug 31st 1882

Walter Bailes

Frank Montgomery

Chain Carriers.

I, W. A Jones Deputy Surveyor Baylor District, do hereby certify that the foregoing survey was actually made on the ground according to law, and that the limits, boundaries and corners, with the marks, natural and artificial, are truly described in the foregoing plat and field notes.

W. A Jones

Deputy Surveyor District.

I, D W Jones District Surveyor Baylor District, do hereby certify that I have examined the foregoing plat and field notes, and find them correct, and that they are recorded in my office in Book H, No. 4, Page 122. Given under my hand at Seymour Texas, this 25th day of September A D 1882

D W Jones

District Surveyor Baylor District.

Approved Commissioner General Land Office.

Hutchings Printing House, Austin, Texas.

Baylor Co. RLD. SK. #28 FF
counter 12411

THE STATE OF TEXAS,

County of Baylor ~~Land District~~.

SURVEY No. 29.

BLOCK No. K.



Scale, 4000 Varas per inch.

Variation 11° East.

FIELD NOTES of a Survey of 640 Acres of Land, made for **R. M. THOMSON,** it being the quantity of land to which he is entitled by virtue of an act of the Legislature ~~of the State~~ of Texas, approved July 14, 1879, and amend~~ment~~ed ~~thereto~~ ~~approved~~ March 11, 1881.

Said Survey is No. 29 in Block K ~~situated in~~ Cottle County, situated on the waters of N. Wichita a tributary of Red River, about 4 1/4 miles S 30° E of ~~from~~ Center of County ~~and known as Survey No.~~ ~~in Block No.~~

Beginning at a

pile of Cobble Stones the Com. W Cor of Surveys No 27 & 28 of this block, the S pt of Mt brs S 39 1/2 E - a mesq bush S 29 1/2 W 2 vrs - the round top of a dish Mt brs S 83 1/2 E -

Thence N 1900 vrs to the N W Cor of Sur No 28 a cross dug in ground among 4 earth mds. a round Mt S of river brs S 38 1/2 E - Sd Cor is in a thicket of mesq - a low ridge to the N & E -

Thence W 1900 vrs to a cross dug in the ground, the N W Cor of this Survey - a red pt on S end of a Mt on the divide between N Wichita & S Pease rivers brs N 16 3/4 E, & round Mt S of Wichita brs S 42 1/4 E -

Thence S 1900 vrs to a Md & Cross the S. W Cor of this Sur. St. on the N B line of Sur No 4 for T. W N G. R R Co -

Thence E passing N. E Cor Sd Sur 1900 vrs to the place of beginning -

Bearings marked

Surveyed Aug 31st 1882

Walter Bailey
Frank Montgomery } Chain Carriers.

I, W. A. Jones Deputy Surveyor Baylor District, do hereby certify that the foregoing survey was actually made in the field according to law, and that the limits, boundaries and corners, with the marks, natural and artificial, are truly described in the foregoing plat and field notes.

W. A. Jones
Deputy Surveyor Baylor District.

I, D H Jones District Surveyor Baylor District, do hereby certify that I have examined the foregoing plat and field notes, and find them correct, and that they are recorded in my office in Book H, No. 4, Page 123. Given under my hand at Seymour Texas this 25th day of September A.D. 1882

D H Jones
District Surveyor Baylor District.

Approved Commissioner General Land Office.

Hutchings Printing House, Austin, Texas.

counter 42412

THE STATE OF TEXAS, | Survey No. 30

County of Baylor ~~Land District~~. | Block No. K.

FIELD NOTES of a Survey of 640 Acres of Land, made for

R. M. THOMSON, it being the quantity of land to which he is entitled by virtue of an act of the Legislature ~~of the State~~ of Texas, approved July 14, 1879, and amend~~ment~~ed ~~thereto approved~~ March 11, 1881.



Scale, 4000 Varas per inch.

Variation 11° East.

Said Survey is No. 30 in Block K ~~situated in~~ situated Cottle County, on the waters of N. Wichita a tributary of Red River, about 3 1/2 miles S 44 E of ~~from~~ Center of County, ~~and known as Survey No.~~ ~~in Block No.~~

Beginning at a

Cross dug in the ground, The NW Cor of Sur No 29 of This blk, a rd pk on S. end of Mch, on the divide between N Wichita & S Pease river brs N 16 3/4 E, and a round Lone Mch S of Wichita brs S 42 1/4 E

Thence S 1900 vrs To the S.W Cor of Sur No 29 of This blk, a Mound of earth and a Cross dug in the ground, a rd pk on S end of Mch (described above) brs N 14 3/4 E, and a round Lone Mch S of river brs S 46 E

Thence W 1900 vrs To a Cor on the N. B line of Sur No 3 for T. W. N G. R R Co. Stake -

Thence N 1900 vrs To the N W Cor of This Sur - St.

Thence E 1900 vrs To the place of beginning -

Bearings marked

Surveyed Aug 31st 1892

Walter Bailey
Frank Montgomery
Chain Carriers.

I, W. A Jones Deputy Surveyor Baylor District, do hereby certify that the foregoing survey was made actually on the field according to law, and that the limits, boundaries and corners, with the marks, natural and artificial, are truly described in the foregoing plat and field notes.

W. A Jones
Deputy Surveyor Baylor District.

I, D H Jones District Surveyor Baylor District, do hereby certify that I have examined the foregoing plat and field notes, and find them correct, and that they are recorded in my office in Book H, No. 4, Page 124. - Given under my hand at Seymour Texas, This 25th day of September A.D. 1892

D H Jones
District Surveyor Baylor District.

Approved Commissioner General Land Office.

Hutchings Printing House, Austin, Texas.

Baylor Co. Rd. Sk. #28 FF

counter 42413

THE STATE OF TEXAS,

County of Baylor ~~Land District~~.

Survey No. 31

Block No. K



Scale, 4000 Varas per inch.

Variation 11° East.

FIELD NOTES of a Survey of 640 Acres of Land, made for **R. M. THOMSON,** it being the quantity of land to which he is entitled by virtue of an act of the Legislature of ~~the State of~~ Texas, approved July 14, 1879, and amend~~ment~~ed ~~thereto approved~~ March 11, 1881.

Said Survey is No. 31 in Block K ~~situated in~~ Cottle County, situated on the waters of N. Wichita a tributary of Red River, about 8 miles S 25 E of from Center of County ~~and known as Survey No. in Block No.~~

Beginning at a

pile of stone The Com Cor of Surveys No 27, 28 & 29 This blk, The S pch of Mch brs S 39½ E, a mesq brush S 29½ W 2 vrs, a round top of a dish Mch brs S 83½ E –

Thence W 950 vrs to The N E Cor of Survey No 4 T.W. N.G.R.R Co.

Thence S at 1900 vrs pass The Com E Cor of Surveys No 4 T.W.N.G. R.R Co & No 8 I R R Co, at 3800 vrs The Com Cor of Surveys No 7, 8 & 9 I.R.R Co, stake –

Thence E 950 vrs to The S. W Cor of Sur No 26, This blk, on The N. B line of sd No 9 – stake –

Thence N at 1900 vrs pass The Com Cor of Surveys No 26 & 27, This blk, a pile of stones, a A. B brs N 79½ E 45 vrs, a mcb on top of a low round mch brs S 42 E – at 3800 vrs to The place of beginning

Bearings marked

Surveyed Sept 1st 1882

Walter Bailes
Frank Montgomery
Chain Carriers.

I, W. A. Jones, actually Deputy Surveyor Baylor District, do hereby certify that the foregoing survey was made on the field according to law, and that the limits, boundaries and corners, with the marks, natural and artificial, are truly described in the foregoing plat and field notes.

W. A. Jones
Deputy Surveyor Baylor District.

I, D. H. Jones District Surveyor Baylor District, do hereby certify that I have examined the foregoing plat and field notes, and find them correct, and that they are recorded in my office in Book H, No. 4, Page 125 – Given under my hand at Seymour Texas, this 25th day of September A D 1882

D. H. Jones
District Surveyor Baylor District.

Approved Commissioner General Land Office.

Hutchings Printing House, Austin, Texas.

counter 42414

THE STATE OF TEXAS, | SURVEY No. 32

County of Baylor ~~Land District~~. | BLOCK No. K.

FIELD NOTES of a Survey of 640 Acres of Land, made for **R. M. THOMSON,** it being the quantity of land to which he is entitled by virtue of an act of the Legislature ~~of the State~~ of Texas, approved July 14, 1879, and amend~~ment~~ed ~~thereto approved~~ March 11, 1881.



Scale, 4000 Varas per inch.
Variation 11° East.

Said Survey is No. 32 in Block K ~~situated in~~ Cottle County, situated on the waters of N. Wichita a tributary of Red River, about 8 miles S 36 E of ~~from~~ Center of County ~~and known as Survey No.~~ ~~in Block No.~~

Beginning at a

pile of Stone the Com N Cor of Surveys No 23 & 24, this blk, the N pt of a Mt brs S 78½ E, a lone tree on top of a Mt brs N 10½ W 160 vrs —

Thence W, at 560 vrs branch, at 743 a branch, at 1900 vrs a pile of Stones, a round top Mt brs S 41¾ E, a dead H B brs N 44¾ E 126 vrs —

Thence N at 1900 vrs pass the Com E Cor of Surveys No 27 & 28, this blk, at 2400 9/10 vrs to a Cor on the E. B line of Sd Sur No 28 —

Thence E 848 vrs to a Cor on the W. B line of Sur No 86 for Mrs C. C. Cannon —

Thence S 900 9/10 vrs to the S W Cor of Sd Sur No 86, for Mrs C. C. Cannon, a pile of Stone —

Thence E at 1052 vrs to the N. E Cor of this Survey on the S. B. line of Sd Sur No 86 for Mrs C. C. Cannon —

Thence S 1500 vrs to the place of beginning —

Bearings marked
Surveyed Sept 1st 1882

Walter Bailey
Frank Montgomery
Chain Carriers.

I, W. A. Jones Deputy Surveyor Baylor District, do hereby certify that the foregoing survey was actually made in the field according to law, and that the limits, boundaries and corners, with the marks, natural and artificial, are truly described in the foregoing plat and field notes.

W. A. Jones
Deputy Surveyor Baylor District.

I, D H Jones District Surveyor Baylor District, do hereby certify that I have examined the foregoing plat and field notes, and find them correct, and that they are recorded in my office in Book H, No. 4, Page 126. Given under my hand at Seymour Texas, this 25th day of September A. D 1882

D H Jones
District Surveyor Baylor District.

Approved Commissioner General Land Office.

Hutchings Printing House, Austin, Texas.

Baylor Co. Rd. SK. 28 FF

counter 42415

THE STATE OF TEXAS,

County of Baylor ~~Land District~~.

Survey No. 33

Block No. K

210 18/100



Scale, 4000 Varas per inch.

Variation 11° East.

FIELD NOTES of a Survey of ~~640~~ Acres of Land, made for **R. M. THOMSON,** it being the quantity of land to which he is entitled by virtue of an act of the Legislature ~~of the State~~ of Texas, approved July 14, 1879, and amend~~ment thereto approved~~ ed March 11, 1881.

Said Survey is No. 33 in Block K ~~situated in~~ situated Cottle County, on the waters of N Wichita a tributary of Red River, about 7 miles S 40 E of ~~from~~ Center of County ~~and known as Survey No.~~ ~~in Block No.~~

Beginning at a

pile of Cobble stones The N. E Cor of Sur No 28 this blk, on the S. B line of Cannons file, a Md on top of a round Mt brs S 82 1/4 E, Center of a round white rock Md 10 ft higher than level brs N 5 1/2 W

Thence E 848 vrs to the W. B line of Sur No 75 for Mrs C. C. Cannon –

Thence S 400 vrs pass The Com N Cor of Surveys No 75 & 86 for Mrs C. C. Cannon, at 1399 1/10 vrs The N. E Cor of Sur No 32 of this blk in the W. B line of Survey No 86 for said Cannon –

Thence W 848 vrs to The N. W Cor of Sur No 32 in E. B line of Sur No 28 of this blk –

Thence N 1399 1/10 vrs to the place of beginning –

Bearings marked

Surveyed Sept 15th 18 82

Walter Baily
Frank Montgomery
Chain Carriers.

I, W. A. Jones Deputy Surveyor Baylor District, do hereby certify that the foregoing survey was, ~~made~~ actually in the field according to law, and that the limits, boundaries and corners, with the marks, natural and artificial, are truly described in the foregoing plat and field notes.

W. A. Jones
Deputy Surveyor Baylor District.

I, D W Jones District Surveyor Baylor District, do hereby certify that I have examined the foregoing plat and field notes, and find them correct, and that they are recorded in my office in Book H, No. 4, Page 127. Given under my hand and seal of office at Seymour Texas, this 25th day of September A.D. 1882 –

D W Jones
District Surveyor Baylor District.

Approved Commissioner General Land Office.

Hutchings Printing House, Austin, Texas.

counter 12416

THE STATE OF TEXAS, | Survey No. 34

County of Baylor ~~Land District~~. | Block No. K

. **FIELD NOTES** of a Survey of 640 Acres of Land, made for

R. M. THOMSON, it being the quantity of land to which he is entitled by virtue of an act of the Legislature ~~of the State~~ of Texas, approved July 14, 1879, and amended ~~sent thereto approved~~ March 11, 1881.



Scale, 4000 Varas per inch.

Variation..... East.

Said Survey is No. 34 in Block K ~~situated in~~ situated Cottle County, on the waters of N. Wichita a tributary of Red River, about 9 1/4 miles S 41 E of from Center of County ~~and known as Survey No.~~ ~~in Block No.~~

Beginning at a

pile of Cobble Stones The Com Cor of Surveys No 23, 24 & 32 of this blk, The N 1/4 of a Mes bro S 78 1/2 E, a lone Tree on The top of Mes bro N 10 1/2 W 160 vrs —

Thence N 1500 vrs To a Cor on The S. B line of Sur No 86 for Mrs C. C. Cannon —

Thence E 828 vrs To The S. E Cor of Sd Sur No 86, a pile of Stones on top of ridge —

Thence N 722 3/10 vrs To a Cor on The E. B line of Sd Sur No 86 —

Thence E Crossing Cotton W Hollow 1052 vrs To a Cor, The N. E Cor of This Survey —

Thence S at 2222 3/10 vrs To a pile of Stone The Com N Cor of Surveys No 22 & 23 of This blk, a Md on top of a round Knoll brs S 28 1/2 W 46 vrs, a Md on top of ridge brs N 82 W

Thence W 1900 vrs To The place of beginning —

Bearings marked .....
Surveyed Sept 18th 1882 } Walter Bailey, Frank Montgomery } Chain Carriers.

I, W. A. Jones, Deputy Surveyor Baylor District, do hereby certify that the foregoing survey was actually made in the field according to law, and that the limits, boundaries and corners, with the marks, natural and artificial, are truly described in the foregoing plat and field notes.

W. A. Jones
Deputy Surveyor Baylor District.

I, D. H. Jones, District Surveyor Baylor District, do hereby certify that I have examined the foregoing plat and field notes, and find them correct, and that they are recorded in my office in Book H, No. 4, Page 128. Given under my hand at Seymour Texas, This 25th day of September A.D. 1882 —

D. H. Jones
District Surveyor Baylor District.

Approved ..... Commissioner General Land Office.

Hutchings Printing House, Austin, Texas.

Baylor Co. Rd. Sk. #28 FF
counter 12 9/17

THE STATE OF TEXAS, | Survey No. 35

County of Baylor ~~Land District~~. | Block No. K



Scale, 4000 Varas per inch.

Variation 11° East.

FIELD NOTES of a Survey of 640 Acres of Land, made for **R. M. THOMSON,** it being the quantity of land to which he is entitled by virtue of an act of the Legislature ~~of the State~~ of Texas, approved July 14, 1879, and amend~~ment thereto approved~~ ed March 11, 1881.

Said Survey is No. 35 in Block K ~~situated in~~ situated Cottle County, on the waters of N. Wichita a tributary of Red River, about 9½ miles S45E of ~~from~~ Center of County ~~and known as Survey No.~~ ~~in Block No.~~

Beginning at a

pile of stones The Com Cor of Surveys No 22, 23, & 34 of this blk, a rock Mon on top of a round top Knoll brs S28½W 46 vrs, a Ind on top of ridge brs N82W –

Thence N Crossing Cotton Wood & Hollow 1900 vrs To The N.W Cor of this Sur on The E & B line of Sur No 34 of this blk –

Thence E 1900 vrs To N.E Cor of this Sur – Stake –

Thence S 1900 vrs To a pile of rock The Com N Cor of Surveys No 21 & 22, This blk, a H.B on high pt in The divide between Dogwood & Cottonwood Hollows, brs N70½W, a low Cone Shaped peak brs N78½E –

Thence W at 1440 vrs The main prong of Cottonwood, at 1690 vrs a Cave in prairie, at 1900 vrs To The place of beginning –

Bearings marked ..... } Walter Bailey, Frank Montgomery } Chain Carriers.

Surveyed Sept 15th 1882 }

I, W. A. Jones actually Deputy Surveyor Baylor District, do hereby certify that the foregoing survey was made in the field according to law, and that the limits, boundaries and corners, with the marks, natural and artificial, are truly described in the foregoing plat and field notes.

W. A. Jones
Deputy Surveyor Baylor District.

I, D H Jones District Surveyor Baylor District, do hereby certify that I have examined the foregoing plat and field notes, and find them correct, and that they are recorded in my office in Book H, No. 4, Page 129. Given under my hand at Seymour Texas this 25th day of September A.D 1882

D H Jones
District Surveyor Baylor District.

Approved ..... Commissioner General Land Office.

Hutchings Printing House, Austin, Texas.

counter 42418

THE STATE OF TEXAS, | Survey No. 36

County of Baylor ~~Land District~~. | Block No. K



Scale, 4000 Varas per inch.

Variation 11° East.

FIELD NOTES of a Survey of 640 Acres of Land, made for **R. M. THOMSON,** it being the quantity of land to which he is entitled by virtue of an act of the Legislature ~~of the State~~ of Texas, approved July 14, 1879, and amend~~ment thereto approved~~ed March 11, 1881.

Said Survey is No. 36 in Block K ~~situated in~~ Schneid Cottle County, on the waters of N. Wichita a tributary of Red River, about 10¼ miles S 49 E of from Center of County ~~and known as Survey No.~~ ~~in Block No.~~

Beginning at a

Pile of Stone The Com Cor of Surveys No 21, 22 & 35 of this blk, a X B on high pt in the divide between dogwood & Cotton wood Hollows brs N 70½ W, a Low Cone Shaped Peak brs N 78½ E –

Thence N 1900 vrs to The N.E Cor of Sur No 35 of this blk –

Thence E 1900 vrs to The N.E Cor of this Sur – Stake –

Thence S 1900 vrs to The N.E Cor of Sur No 21 of this blk in the W. B. line of Sur No 20, a Pile of Stone, a Mound on top of a Low Cone Shaped Peak brs N 81½ E – another Low Cone Shaped Peak brs N 4 E. a dist Peak with narrow flat top brs N 44¾ W –

Thence W Crossing Dogwood Hollow 1900 vrs To The place of beginning –

Bearings marked .....
Surveyed Sept 15th 18 82

Walter Bailey
Frank Montgomery
Chain Carriers.

I, J. W. A. Jones, Deputy Surveyor Baylor District, do hereby certify that the foregoing survey was actually made on the field according to law, and that the limits, boundaries and corners, with the marks, natural and artificial, are truly described in the foregoing plat and field notes.

J. W. A. Jones
Deputy Surveyor Baylor District.

I, D. H. Jones District Surveyor Baylor District, do hereby certify that I have examined the foregoing plat and field notes, and find them correct, and that they are recorded in my office in Book H, No. 4, Page 130. Given under my hand at Seymour Texas, this 25th day of September A. D. 1882

D. H. Jones
District Surveyor Baylor District.

Approved ..... Commissioner General Land Office.

Hutchings Printing House, Austin, Texas.

Baylor Co. Rd. SK #28 FF
counter 42419

THE STATE OF TEXAS, | Survey No. 37

County of Baylor ~~Land District~~. | Block No. K



Scale, 4000 Varas per inch.

Variation 11° East.

FIELD NOTES of a Survey of 640 Acres of Land, made for **R. M. THOMSON,** it being the quantity of land to which he is entitled by virtue of an act of the Legislature ~~of the State of~~ Texas, approved July 14, 1879, and amend~~ment thereto approved~~ March 11, 1881.

Said Survey is No. 37 in Block K ~~situated in~~ Situated Cottle County, on the waters of N. Wichita a tributary of Red River, about 10½ miles 55° E of from Center of County ~~and known as Survey No.~~ ~~in Block No.~~

Beginning at a

pile of Stone one mile N of the N. E Cor of Sur No 36 of this blk on a Swag of Mk, a mesq 2 in dia brs N 13½ E 12 vrs, a lone H B on prominent pk brs N 37½ W – a H B brs S 7¾ W 43 vrs –

Thence E 580 vrs Cross Willow Hollow, at 1860 vrs a branch, at 1900 vrs ~~mes~~ a pile of Cobble Stone 2 H Bs on bank of branch brs S 77 W 42½ vrs, a terraced peak brs S 69½ W –

Thence S Crossing Hollow 1900 vrs to the S. E Cor of this Sur –

Thence W Crossing Willow Hollow 1900 vrs to the N. E Cor of Sur No 36 of this blk –

Thence N 1900 vrs to the place of beginning –

Bearings marked

Surveyed Sept 2nd 1882

Walter Bailey
Frank Montgomery
Chain Carriers.

I, W. A. Jones Deputy Surveyor Baylor District, do hereby certify that the foregoing survey was ~~made~~ actually on the field according to law, and that the limits, boundaries and corners, with the marks, natural and artificial, are truly described in the foregoing plat and field notes.

W. A. Jones
Deputy Surveyor Baylor District.

I, D. H. Jones District Surveyor Baylor District, do hereby certify that I have examined the foregoing plat and field notes, and find them correct, and that they are recorded in my office in Book H, No. 4, Page 131. Given under my hand at Seymour Texas this 25th day of September 1882

D. H. Jones
District Surveyor Baylor District.

Approved Commissioner General Land Office.

Hutchings Printing House, Austin, Texas.

counter 42420

THE STATE OF TEXAS, | SURVEY No. 37

Baylor Land District. | BLOCK No. K

Corrected **FIELD NOTES** of a Survey of ~~640~~ 360 Acres of Land, made for

R. M. THOMSON, ~~it being the quantity of land to which he is entitled by virtue~~ by virtue of an act of the Legislature of the State of Texas, entitled "An Act to provide for the sale of a portion of the unappropriated ~~of an act of the Legislature of the State of Texas, approved July 14, 1879, and~~ public lands of the State of Texas, and the investment of the proceeds of such Sale", approved July 14. A.D. 1879, and amendments thereto, approved March 11, 1881

Scale, 4000 Varas per inch.

Variation ..... East.

~~Said Survey is No.~~ ..... ~~Block~~ ..... situated in Cottle County, on the waters of N. Wichita a tributary of The Red River, about 10½ miles S 67 E from the Center of said County and known as Survey No. 37 ~~in~~ Block No. K –

Beginning at a

pile of Stone one mile N of the N.E Cor of Sur No 36 of this blk in a swag of Mt, a Mesq 2 in dia. brs N 13½ E 12 vrs – a lone H.B on prominent pt brs N 37⅓ W – a H.B brs S 7¾ W 43 vs –

Thence E at 580 vs Cross Willow Hollow at a branch at 1071 vs a Stake 829 vs W of cobble Stone from which 2 Hack Berries on bank of branch brs S 77 W 4[illegible]½ vrs, a ter=raced peak brs S 69½ W –

Thence S crossing hollow 1900 vs to the S.E Cor of this Sur –

Thence W crossing Willow Hollow 1071 vs to the N.E Cor of Sur No 36 of this Blk –

Thence N 1900 vrs to the beginning

Bearings marked X
Surveyed Sept 2nd 1882

Walter Bailey
Frank Montgomery
Chain Carriers.

I, W. A. Jones Deputy Surveyor of Baylor Land District, do hereby certify that the foregoing survey was actually made in the field according to law, and that the limits, boundaries and corners, with the marks, natural and artificial, are truly described in the foregoing plat and field notes.

W. A. Jones
Deputy Surveyor of Baylor Land District.

I, Sam L Chalk ~~District~~ Surveyor of Baylor Land District, do hereby certify that I have examined the foregoing plat and field notes, and find them correct, and that they are recorded in my office in Book H, No. 4, Page 131.

Sam L. Chalk
~~District~~ Surveyor of Baylor Land District.

Approved ..... Commissioner General Land Office.

Hutchings Printing House, Austin, Texas.

Baylor Co. Rd. SK #28
counter 42421

THE STATE OF TEXAS, | Survey No. 38

County of Baylor ~~Land District~~. | Block No. K



Scale, 4000 Varas per inch.

Variation 11° East.

FIELD NOTES of a Survey of 640 Acres of Land, made for

R. M. THOMSON, it being the quantity of land to which he is entitled by virtue of an act of the Legislature ~~of the State~~ of Texas, approved July 14, 1879, and amend~~ment thereto approved~~ed March 11, 1881.

Said Survey is No. 38 in Block K ~~situated in~~ situated Cottle County, on the waters of N. Wichita a tributary of Red River, about 11¼ miles S 55 E of ~~from~~ Center of County ~~and known as Survey No.~~ ~~in Block No.~~

Beginning at a

pile of Cobble Stones The N. E Cor of Sur No 37 of this Blk 1500 vrs S & 102 vrs E of The S. W Cor of No 1 Blk N for T. A. Thompson, 2 14 Bs on bank of branch brs S 77 W 42½ vrs, a Terraced peak brs S 69½ W—

Thence E 245 vrs a branch ash 9 6 8/10 vrs The N. E Cor of This Sur—

Thence S 400 vrs To a Cor on The N B line of Sur No 81 for Mrs C. C. Cannon—

Thence W 120 9/10 vrs To a pile of Stone The N W Cor of Sd Sur No 81 for Mrs C. C. Cannon—

Thence S 1900 vrs To The Com Cor of Surveys No 81 & 85 for Sd Cannon— Thence W 1900 vrs To The N W Cor of Sur No 85 for Sd Cannon— Thence S 1003 8/10 vrs To The N E Cor of Sur No 20 of this Blk in The W B line of Sur No 85 for Sd Cannon— Thence W 848 vrs To The N. W Cor of Sd No 20— Thence N 1403 9/10 vrs To Com Cor of Nos 36 & 37— Thence E 1900 vrs To The S E Cor of Sur No 37— Thence N 1900 vrs To The place of beginning—

Bearings marked

Surveyed Sept 2nd 1892 } Walter Bailey, Frank Montgomery } Chain Carriers.

I, W. A Jones Deputy Surveyor Baylor District, do hereby certify that the foregoing survey was made actually on the field according to law, and that the limits, boundaries and corners, with the marks, natural and artificial, are truly described in the foregoing plat and field notes.

W. A Jones

Deputy Surveyor Baylor District.

I, D H. Jones District Surveyor Baylor District, do hereby certify that I have examined the foregoing plat and field notes, and find them correct, and that they are recorded in my office in Book H, No. 4, Page 132. Given under my hand at Seymour Texas, this 25th day of September A.D. 1882—

D H Jones

District Surveyor Baylor District.

Approved Commissioner General Land Office.

Hutchings Printing House, Austin, Texas.

counter 42422

THE STATE OF TEXAS,

Baylor Land District.

SURVEY NO. 38

BLOCK NO. K

Cor **FIELD NOTES** of a Survey of ~~640~~ 227 Acres of Land, made for

R. M Thomson by virtue of an act of the Legislature of the State of Texas entitled "An Act to provide for the sale of a portion of the unappropriated public lands of the State of Texas, and the investment of the proceeds of such sale" approved July 14, A.D. 1879, and amendments thereto, approved March 11, 1881 — situated in Cottle County, on the waters of N. Wichita a tributary of the Red River, about 11¼ miles S 55 E from the Center of said County and known as Survey No. 38 in Block No. K —

Scale, 4000 Varas per inch.

Variation 11° East.

Beginning at æ

The N. W Cor of Sur No 85 for Sd C. C. Cannon —

Thence S 1003 8/10 vrs to the N. E Cor of Sur No 20 of this blk in the W. B line of Sur No 85 for Sd Cannon —

Thence W 848 vrs to the N. W Cor of Sd No 20 —

Thence N 1403 8/10 vrs to Com Cor of Nos 36 & 37 —

Thence E 1071 vrs to the S. E Cor of Sur No 37 —

Thence S 400 vrs to a Stake

Thence W 223 vrs to the beginning —

Bearings marked X

Surveyed Sept 22nd 1882

Walter Bailes

Frank Montgomery

Chain Carriers.

I, W. A. Jones Deputy Surveyor of Baylor Land District, do hereby certify that the foregoing survey was made actually on the ground according to law, and that the limits, boundaries and corners, with the marks, natural and artificial, are truly described in the foregoing plat and field notes.

W. A. Jones

Deputy Surveyor of Baylor Land District.

I, Sam L Chalk ~~District~~ Surveyor of Baylor Land District, do hereby certify that I have examined the foregoing plat and field notes, and find them correct, and that they are recorded in my office in Book H, No. 4, Page 132.

Sam L. Chalk

District Surveyor ..... District.

Approved ..... Commissioner General Land Office.

Hutchings Printing House, Austin, Texas.

Baylor Co. RLD. SK. #28
counter 42423

THE STATE OF TEXAS, | Survey No. 39

County of Baylor ~~Land District~~. | Block No. K



Scale, 4000 Varas per inch.

Variation 11° East.

FIELD NOTES of a Survey of 640 Acres of Land, made for R. M Thomson it being the quantity of land to which he is entitled by virtue of an act of the Legislature ~~of the State~~ of Texas, approved July 14, 1879, and amend~~ment thereto approved~~ ed March 11, 1881.

Said Survey is No. 39 in Block K ~~situated in~~ Situated Cottle County, on the waters of N. Wichita a tributary of Red River, about 11½ miles S70 E of ~~from~~ Center of County ~~and known as Survey No.~~ ~~in Block No.~~

Beginning at a

pile of cobble stones q 31/10 vrs E from the N.E Cor of Sur No 38 of this blk, a It 13 brs N47½ W 20 vrs- dc. S44 W 23 vrs- 12 vrs N of branch-

Thence W Crossing branch twice q 31 vrs to the N E Cor of Sur No 38

Thence S 400 vrs to a Cor on the N B line of Sur No 81 for Mrs C. C. Cannon-

Thence E 1779.1 vrs to the N. E Cor of Sd Sur No 81 for Sd Mrs Cannon-

Thence S 1900 vrs to the S E Cor of Sd Sur No 81 for Sd Cannon

Thence E 1260.1 vrs to the S. E Cor of this Sur-

Thence N 2300 vrs to the N. E Cor of this Sur-

Thence W Crossing branch 2108/10 vrs to the place of beginning-

Bearings marked

Surveyed Sept 2 1882 } Walter Bailey, Frank Montgomery } Chain Carriers.

I, W A Jones acting in the field Deputy Surveyor Baylor District, do hereby certify that the foregoing survey was made according to law, and that the limits, boundaries and corners, with the marks, natural and artificial, are truly described in the foregoing plat and field notes.

W. A. Jones

Deputy Surveyor Baylor District.

I, D H Jones District Surveyor Baylor District, do hereby certify that I have examined the foregoing plat and field notes, and find them correct, and that they are recorded in my office in Book H, No. 4, Page 133- Given under my hand at Seymour Texas this 25th day of September A.D 1882

D H Jones

District Surveyor Baylor District.

Approved Commissioner General Land Office.

Hutchings Printing House, Austin, Texas.

counter 12424

3

THE STATE OF TEXAS,

Baylor Land District.

SURVEY No. 40

BLOCK No. K

FIELD NOTES of a Survey of 640 Acres of Land, made for **R. M. THOMSON,** it being the quantity of land to which he is entitled by virtue of an act of the Legislature ~~of the State of~~ Texas, approved July 14, 1879, and amend~~ment~~ed thereto approved March 11, 1881.



Scale, 4000 Varas per inch.

Variation 11° East.

Said Survey is No. 40 Block K situated in Cottle County, on the waters of N Wichita a tributary of Red River, about 9½ miles S 5-4° E. from Centre of County and known as Survey No. in Block No.

Beginning at a pile of stone in a swag of mt the N W cor of Sur No 37 of this Blk, a mesq 2 in dia brs N 13½ E. 12, a low HB on a prom pt brs N 37½ W a HB brs S 7¾ W 43 vs

Thence S. 1900 vs to the com cor of Surveys No 36 & 37 & 38 of this Blk, st

Thence W 1900 vs to the com N cor of Surveys No 35 & 36 of this Blk st

Thence N. 1900 vs to a pile of stone the N W cor of this sur 2 HBr brs S 39¾ W 495 vs a round top mt brs S 16 E.

Thence E. at 90 vs cross Dog road Hollow at 1900 vs to the place of beg'g

Bearings marked

Surveyed Sept 2d 1882

Walter Bailes
Frank Montgomery
Chain Carriers.

I, W A Jones Deputy Surveyor Baylor District, do hereby certify that the foregoing survey was made actually in the field according to law, and that the limits, boundaries and corners, with the marks, natural and artificial, are truly described in the foregoing plat and field notes.

W A Jones Deputy Surveyor Baylor District.

I, D H Jones District Surveyor Baylor District, do hereby certify that I have examined the foregoing plat and field notes, and find them correct, and that they are recorded in my office in Book A, No. 4, Page 134.

Given under my hand at Seymour Tex this 25 day of Sept A D 1882

D H Jones
District Surveyor Baylor District.

Approved Commissioner General Land Office.

Hutchings Printing House, Austin, Texas.

Baylor Co. RID. SK. #28
counter 42425



Scale, 4000 Varas per inch.

Variation 11° East.

THE STATE OF TEXAS, | Survey No. 41

County of Baylor ~~Land District.~~ | Block No. K

FIELD NOTES of a Survey of 640 Acres of Land, made for **R. M. THOMSON,** it being the quantity of land to which he is entitled by virtue of an act of the Legislature of ~~the State~~ of Texas, approved July 14, 1879, and amend~~ment~~ed thereto approved March 11, 1881.

Said Survey is No. 41 Block K situated in Cottle County, on the waters of S Wichita a tributary of Red River, about 9 miles S 52° E. from center of County and known as Survey No. in Block No.

Beginning at a pile of stones the N W cor of Sur No 40 of this Blk 2 H Bs bs S 89 3/4 W 495 vs ammd to Mt on S side of Wichita bs S 16 E

Thence S 1900 vs to the cor of Surveys Nos 35, 36 & 40 of this Blk stake

Thence W 1900 vs to the N W cor of Sur No 35 in the E. B. line of Sur No 34 this blk stake

Thence N passing the N E cor of sd Sur No 34 at 322 2/10 vs at 1900 vs a pile of stone a red & white spot on the E end of a Mt on W S of cotton wood hollow bs S 67 1/4 W a F H C B bs S 23 E 29 vs

Thence E 1900 vs to the place of beg'g

Bearings marked

Surveyed Sept. 2d 1882 } Walter Bailes, Frank Montgomery } Chain Carriers.

I, W A Jones Deputy Surveyor Baylor District, do hereby certify that the foregoing survey was actually made on the field according to law, and that the limits, boundaries and corners, with the marks, natural and artificial, are truly described in the foregoing plat and field notes.

W A Jones Deputy Surveyor Baylor District.

I, D H C Jones District Surveyor District, do hereby certify that I have examined the foregoing plat and field notes, and find them correct, and that they are recorded in my office in Book A, No. 4, Page 135.

Given under my hand at Seymour Tex this 24 day of Sept A D 1882

D H C Jones

District Surveyor Baylor District.

Approved Commissioner General Land Office.

Hutchings Printing House, Austin, Texas.

counter 42426

THE STATE OF TEXAS; County of Baylor ~~Land District~~.

SURVEY No. 42

BLOCK No. K

FIELD NOTES of a Survey of ~~640~~ 294 06/100 Acres of Land, made for **R. M. THOMSON,** it being the quantity of land to which he is entitled by virtue of an act of the Legislature ~~of the State~~ of Texas, approved July 14, 1879, and amend~~ment~~ed thereto approved March 11, 1881.



Scale, 4000 Varas per inch.

Variation 11 0 East.

Said Survey is No. 42 Block K situated in Cottle County, on the waters of N Wichita a tributary of Red River, about 8 miles S 48° E from centre of County and known as Survey No. in Block No.

Beginning at a pile of rock the N W cor of Sur No 41 of this Blk a red & white spot on E end of Mt on W Side of Cottonwood Creek bis S 67 1/4 W a F H B bis S 73 E 29 vs

Thence W 105-2 vs to a cor 18 vs E of dry hollow in E B line of Sur No 75 for Mas C C Cannon, a large cotton wood tree standing in hollow mk'd 1/1 bis N W 18 vs

Thence S at 400 vs pass the com E cor of Sur No 86 & 75 ~~for~~ for said cannon, at 1577 7/10 vs the N W cor of No 34 on the E B line of said Survey No 86

Thence E crossing cotton wood W hollow 105-2 vs to a cor on the W B line of Sur No 41 this blk

Thence N. 1577 7/10 to the place of beg'g

Bearings marked

Surveyed Sept 2d 1882

Walter Bailes
Frank Montgomery
Chain Carriers.

I, W A Jones Deputy Surveyor Baylor District, do hereby certify that the foregoing survey was actually made in the field according to law, and that the limits, boundaries and corners, with the marks, natural and artificial, are truly described in the foregoing plat and field notes.

W A Jones Deputy Surveyor Baylor District.

I, D H Jones District Surveyor District, do hereby certify that I have examined the foregoing plat and field notes, and find them correct, and that they are recorded in my office in Book A, No. 4, Page 136.

Given under my hand at Seymour Tex this 25 day of Sept A D 1882

D H Jones
District Surveyor Baylor District.

Approved Commissioner General Land Office.

Hutchings Printing House, Austin, Texas.

Baylor Co. RLD. SK. #28
counter 42427

Abandoned on account of Conflict-

THE STATE OF TEXAS, | Survey No. 43

County of Baylor ~~Land District~~. | Block No. K



Scale, 4000 Varas per inch.

Variation 11° East.

FIELD NOTES of a Survey of 640 Acres of Land, made for **R. M. THOMSON,** it being the quantity of land to which he is entitled by virtue of an act of the Legislature ~~of the State~~ of Texas, approved July 14, 1879, and amended thereto approved March 11, 1881.

Said Survey is No. 43 Block K situated in Cottle County, on the waters of N. Wichita a tributary of Red River, about 11½ miles S 66 E from center of County and known as Survey No. in Block No.

Beginning at a the com cr of Surveys No 81 & 85 for Mrs C C Cannon & of Sur No 38 of this Blk

Thence E at 1900 vs pass the com S cr of Surveys No 81 for said Cannon & No 39 of this Blk at 3160 1/10 vs pass the S E. cr of said 39 at 3342,6 vs a cr

Thence S at 1080 vs a cr on the N B line of Sur No 1 for B & B

Thence W a 1442.6 vs the com cr of Surveys No 1 & 4 B & B at 229.6 vs pass 420 vs N of rock ent 3 ft high & 2 ft base a brush on top of the W one of the 3 peaks brs S 43¾ E 363 a rock ent on the E one of 3 cone shaped peaks brs N 6½ E. the E one of 3 peaks brs S 12° E at 3342,6 vs a cr on the E B line of Sur No 85 of C C Cannon

Thence N 1080 vs to the place of beg'g

Bearings marked

Surveyed Sept 2d 1882 } Walter Biles, Frank Montgomery } Chain Carriers.

I, W A Jones Deputy Surveyor Baylor District, do hereby certify that the foregoing survey was ~~made~~ actually rec'd in the office according to law, and that the limits, boundaries and corners, with the marks, natural and artificial, are truly described in the foregoing plat and field notes.

W A Jones Deputy Surveyor Baylor District.

I, D H Jones District Surveyor Baylor District, do hereby certify that I have examined the foregoing plat and field notes, and find them correct, and that they are recorded in my office in Book A, No. 4, Page 137.

Given under my hand & Seal of my office this 25 day of Sept A D 1882

D H Jones

District Surveyor Baylor District.

Approved Commissioner General Land Office.

Hutchings Printing House, Austin, Texas.

counter 72128

THE STATE OF TEXAS, | SURVEY NO. 44

~~County of~~ Baylor ~~Land District.~~ Land District | BLOCK NO. 12

corrected **FIELD NOTES** of a Survey of ~~640~~ 440 9/10 Acres of Land, made for

R. M. THOMSON, it being the quantity of land to which he is entitled by virtue of an act of the Legislature of the State of Texas, approved July 14, 1879, and entitled An act to provide for the sale of a portion of the unappropriated public land of the State of Texas & the investment of the proceeds of such sale amendment ~~ed~~ thereto approved March 11, 1881.



Scale, 4000 Varas per inch.

Variation 11° East.

Said Survey is No. ..... Block ..... situated in Cottle County, on the waters of Cottonwood & Willow Cks a tributary of N Wichita River, about 9 miles S 57° E from center of said County and known as Survey No. 44 in Block No. 12

Beginning at a the NW cor No 42 of this blk in the E B line of Sur No 75- for Mrs C C Cannon

Thence E 6923 vs to cor No 37 of this Blk

Thence N 4206 vs to a stake on S line of No 1

Thence W 5923 vs to the SW cor of Sur No 4 of said Blk & on the E B line of Sur No 76- for Mrs C C Cannon

Thence S 4406 vs to the beg'g

Bearings marked ~~E~~ } Walter Bailes } Chain Carriers.

Surveyed August 31st 1882. } Frank Montgomery }

I, W A Jones actually Deputy Surveyor of Baylor Co District, do hereby certify that the foregoing survey was made on the field according to law, and that the limits, boundaries and corners, with the marks, natural and artificial, are truly described in the foregoing plat and field notes.

W A Jones Deputy Surveyor of Baylor Co District.

I, Sam L Chalk ~~District~~ Surveyor Baylor Co District, do hereby certify that I have examined the foregoing plat and field notes, and find them correct, and that they are recorded in my office in Book ~~A M~~, No. 1, Page 332.

Sam L Chalk

~~District~~ Surveyor of Baylor Land District.

Approved ..... Commissioner General Land Office.

Hutchings Printing House, Austin, Texas.

Baylor Co. RLD SK. #28
counter #2129

THE STATE OF TEXAS,

County of Baylor ~~Land District~~.

SURVEY No. 44

BLOCK No. K



Scale, 4000 Varas per inch.

Variation 11° East.

FIELD NOTES of a Survey of 640 Acres of Land, made for **R. M. THOMSON,** it being the quantity of land to which he is entitled by virtue of an act of the Legislature of the State of Texas, approved July 14, 1879, and amendmented thereto approved March 11, 1881.

Said Survey is No. 44 Block K situated in Cottle County, on the waters of Cotton Wood & Willow Crk a tributary of N Wichita River, about 11 miles S E from centre of County and known as Survey No. ..... in Block No. .....

Beginning at a the N W Cor of Sur No 42 of this blk on the E B line of Sur No 75 for Mrs C C Cannon

Thence E. 8595.3 rs to a cor on the N B line of Sur No 39 of this blk, 55.8 rs W of the beg'g pt of that Sur, a pile of cobble stones whence a H B brs N 47½ W 20 rs do brs S 44 W 23 rs. N of branch

Thence N 420 rs to a cor 995.3 rs E. of the S E. cor of Sur No 1 of Blk N for T A Thomson

Thence W 8595.3 rs to the S W cor of Sur No 4 of said Blk N. on the E B line of Sur No 75 for Mrs C C Cannon

Thence S 420 rs to the place of beg'g

Bearings marked .....

Surveyed Augst 31st 1882

Walter Bailes

Frank Montgomery

Chain Carriers.

I, W A Jones Deputy Surveyor Baylor District, do hereby certify that the foregoing survey was actually made in the field according to law, and that the limits, boundaries and corners, with the marks, natural and artificial, are truly described in the foregoing plat and field notes.

W A Jones Deputy Surveyor Baylor District.

I, D H Jones District Surveyor Baylor District, do hereby certify that I have examined the foregoing plat and field notes, and find them correct, and that they are recorded in my office in Book B, No. 3, Page 166

Given under my hand at Seymour Tex this 13th day of Nov A D 1882

D H Jones

District Surveyor Baylor District.

Approved ..... Commissioner General Land Office.

Hutchings Printing House, Austin, Texas.

counter 42430

THE STATE OF TEXAS, | Survey No. 45

County of Baylor ~~Land District.~~ | Block No. K

FIELD NOTES of a Survey of 640 Acres of Land, made for

R. M. THOMSON, it being the quantity of land to which he is entitled by virtue of an act of the Legislature of ~~the~~ State of Texas, approved July 14, 1879, and amend~~ment~~ed thereto approved March 11, 1881.



Scale, 4000 Varas per inch.

Variation 11° East.

Said Survey is No. 45 Block K situated in Cottle County, on the waters of N Wichita a tributary of Red River, about 6¼ miles S 24° E from center of County and known as Survey No. ____ in Block No. ____

Beginning at a the N E cor of Surv No 33 of this Blk on the W B line of Surv No 75 for Miss C C Cannon

Thence W 6410.7 vs to a mnmd on the N line of Surv No 30 of this Blk

Thence N 1500 vs to a mnd the N W cor of this Surv

Thence E. 610.7 vs to a mnd on the W B line of Surv No 28 of blk N for I A Thomson

Thence S 1080 vs to the S W cor of said Surv No 28

Thence E. 5280 vs to the S E cor of Surv No 27 of said Blk N on the W B line of Surv No 75 for said Cannon

Thence S 4200 vs to the place of beg'g

Bearings marked ____ } Wallie Bailes } Chain Carriers.

Surveyed Sept 12 d 18 82 } Francis Montgomery }

I, W A Jones Deputy Surveyor Baylor District, do hereby certify that the foregoing survey was made actually on the ground according to law, and that the limits, boundaries and corners, with the marks, natural and artificial, are truly described in the foregoing plat and field notes.

W A Jones Deputy Surveyor Baylor District.

I, D H C Jones District Surveyor Baylor District, do hereby certify that I have examined the foregoing plat and field notes, and find them correct, and that they are recorded in my office in Book B, No. 3, Page 167.

Given under my hand at Seymour Tex this 13 day of Nov A D 1882

D H C Jones

District Surveyor Baylor District.

Approved ____ Commissioner General Land Office.

Hutchings Printing House, Austin, Texas.

Baylor Co. RLD. SK. #28
counter 12431

THE STATE OF TEXAS,

County of Baylor ~~Land District~~.

SURVEY No. 46

BLOCK No. K



Scale, 4000 Varas per inch.

Variation 11° East.

FIELD NOTES of a Survey of 640 Acres of Land, made for **R. M. THOMSON,** it being the quantity of land to which he is entitled by virtue of an act of the Legislature ~~of the State~~ of Texas, approved July 14, 1879, and amend~~ment~~ed thereto approved March 11, 1881.

Said Survey is No. 46 Block K situated in Cottle County, on the waters of N Wichita a tributary of Red River, about 12 miles S 50 E from centre of County and known as Survey No. ..... in Block No. .....

Beginning at a cross dug in the ground among 4 earth mounds capped with stone, the S E cor of Sur No 12 & com N cor of Surveys No 15 & 16 of this Blk, whence a D H B bs N 15 E 78 vs, and a H B bs N 83 3/4 E 34 vs.

Thence E. at 240 vs river at 1900 vs a pile of stone the N E cor of Sur No 16 of this Blk at 2578.4 vs a mid on the N B line of Sur No 17 of this Blk

Thence N 420 vs to a mid on the S B line of Sur No 3 for B & B

Thence W 1730.4 vs to the S W cor of s'd sur No 3,

Thence N 2980 vs to the S E cor of Sur No 85 for Mrs C C Cannon

Thence W 848 vs the N E. cor of Sur No 20 of this Blk on the S B line of Sur No 85 for s'd Cannon

Thence S 3400 vs to the place of beg'g

Bearings marked .....

Surveyed August 31st 1882

Walter Bailes

Frank Montgomery

Chain Carriers.

I, W A Jones Deputy Surveyor Baylor District, do hereby certify that the foregoing survey was actually made in the field according to law, and that the limits, boundaries and corners, with the marks, natural and artificial, are truly described in the foregoing plat and field notes.

W A Jones Deputy Surveyor Baylor District.

I, D H Jones District Surveyor Baylor District, do hereby certify that I have examined the foregoing plat and field notes, and find them correct, and that they are recorded in my office in Book B, No. 3, Page 168

Given under my hand at Seymour Tex this 13th day of Nov AD 1882

D H Jones

District Surveyor Baylor District.

Approved ..... Commissioner General Land Office.

Hutchings Printing House, Austin, Texas.

counter 42432

THE STATE OF TEXAS, } SURVEY No. 46

~~County of~~ Baylor, Land District ~~Land District~~. } BLOCK No. K

corrected **FIELD NOTES** of a Survey of ~~640~~ 595 Acres of Land, made for

R. M. THOMSON, it being the quantity of land to which he is entitled by virtue entitled an act to provide for the sale of a portion of the unappropriated Public lands of the State of Texas & the investment of the proceeds of such sale of an act of the Legislature of the State of Texas, approved July 14, 1879, and amendment thereto approved March 11, 1881.



Scale, 4000 Varas per inch.

Variation 11° East.

Said Survey is No. ..... Block ..... situated in Cottle County, on the waters of N Wichita a tributary of the Red River, about 12½ miles S 50° E from the centre of said County and known as Survey No. 46 in Block No. K

Beginning at a cross dug in the ground among 4 earth mds capped with stone the S E cor of Sur No 12 & corn N cor of Surveys No 15 & 16 of this Blk, whence a D H B brs N 15 E 78 vs and a H B brs N 83¾ E 34 vs

Thence E at 240 vs river at 1985 vs a pile of stone

Thence N 420 vs to a md for cor

Thence W 1137 vs to a stake for corner

Thence N 2980 vs to the S E cor of Sur No 85 for Mrs C C Cannon

Thence W 848 vs the N E cor of Sur No 20 of this Blk on the S B line of Sur No 85 for sd Cannon

Thence S 3400 vs to the beg'g

Bearings marked X } Walter Bailes } Chain Carriers.

Surveyed Aug 31st 1882 } Frank Montgomery }

I, W A Jones Deputy Surveyor Baylor Ld District, do hereby certify that the foregoing survey was actually made in the field according to law, and that the limits, boundaries and corners, with the marks, natural and artificial, are truly described in the foregoing plat and field notes.

W A Jones Deputy Surveyor Baylor Ld District.

I, ~~D H Jones~~ Sam L Chalk ~~District~~ Surveyor Baylor Ld District, do hereby certify that I have examined the foregoing plat and field notes, and find them correct, and that they are recorded in my office in Book A, No. 4, Page 166.

~~D H Jones~~ Sam L Chalk

~~District~~ Surveyor Baylor Ld District.

Approved ..... Commissioner General Land Office.

Hutchings Printing House, Austin, Texas.

Baylor Co. RLD. SK. #28

counter 42433

18090

THE STATE OF TEXAS,

Baylor Land District.

SURVEY No. .....

BLOCK No. .....



Scale, 4000 Varas per inch.

Variation.....East.

FIELD NOTES of a Survey of 640 Acres of Land, made for **R. M. THOMSON,** it being the quantity of land to which he is entitled by virtue of an act of the Legislature of the State of Texas, approved July 14, 1879, and amendment thereto approved March 11, 1881.

Said Survey is No. ..... Block ..... situated in Cottle County, on the waters of ..... a tributary of ..... River, about ..... miles ..... from ..... and known as Survey No. ..... in Block No. .....

Beginning at a

Bearings marked .....

Surveyed ..... 18 .....

..... Chain Carriers.

I, ... Deputy Surveyor ..... District, do hereby certify that the foregoing survey was made ..... according to law, and that the limits, boundaries and corners, with the marks, natural and artificial, are truly described in the foregoing plat and field notes.

.....

Deputy Surveyor ..... District.

I, ... District Surveyor ..... District, do hereby certify that I have examined the foregoing plat and field notes, and find them correct, and that they are recorded in my office in Book ....., No. ....., Page .....

.....

District Surveyor ..... District.

Approved ..... Commissioner General Land Office.

Hutchings Printing House, Austin, Texas.

counter 42434

THE STATE OF TEXAS, | Survey No. 46

County of Baylor Land District. | Block No. K

FIELD NOTES of a Survey of 640 Acres of Land, made for

R. M. THOMSON, it being the quantity of land to which he is entitled by virtue of an act of the Legislature of ~~the State~~ of Texas, approved July 14, 1879, and amend~~ment~~ od thereto approved March 11, 1881.



Scale, 4000 Varas per inch.

Variation 12° East.

Said Survey is No. 46 Block K situated in Cottle County, on the waters of Wichita a tributary of Red River, about 12 miles S 60 E from center of County and known as Survey No. ____ in Block No. ____

Beginning at a mel the S E. cor of Surv No 46 of this Blk

Thence E. 1221.6 vs to the N E. cor of Surv No 17 this Blk

Thence S 1900 vs to the S E cor of sd Surv No 17,

Thence E 2748 vs to the W B line of Surv No 35 of Blk L for the S P R R Co

Thence N 420 vs to the S E cor of Surv No 26 of sd Blk L

Thence W 1900 vs to the S W cor of Surv No 26 of sd Blk L

Thence N 1900 vs to the com cor of Surveys No 25 & 26 of Blk L & No 2 of B & B.

Thence W. 2069.6 vs to the N E. cor of sd Surv No 46 of this Blk on the S B line of Surv No 3 for B & B.

Thence S. 4220 vs to the place of beg'g

Bearings marked ____ } Walter Biles ____ }

Surveyed Aug 30th 1882 } Frank Montgomery } Chain Carriers.

I, W A Jones Deputy Surveyor Baylor District, do hereby certify that the foregoing survey was actually made on the field according to law, and that the limits, boundaries and corners, with the marks, natural and artificial, are truly described in the foregoing plat and field notes.

W A Jones Deputy Surveyor Baylor District.

I, D H C Jones District Surveyor Baylor District, do hereby certify that I have examined the foregoing plat and field notes, and find them correct, and that they are recorded in my office in Book B, No. 3, Page 170.

Given under my hand at Seymour Tex this 13 day of Nov A D 1882

D H C Jones

District Surveyor Baylor District.

Approved ____ Commissioner General Land Office.

Hutchings Printing House, Austin, Texas.

Baylor Co. Rd. SK#28 FF

counter 72435



Scale, 4000 Varas per inch.

Variation 11° East.

THE STATE OF TEXAS,

~~County of~~ Baylor Land District ~~Land District~~.

Survey No. 1

Block No. K 1

FIELD NOTES of a Survey of 640 Acres of Land, made for

R. M. THOMSON, it being the quantity of land to which he is entitled by virtue of an act of the Legislature of the State of Texas, approved July 14, 1879, and entitled An act to provide for the sale of a portion of the unappropriated public lands of the State of Texas & the enrolment of such sale amendment thereto approved March 11, 1881.

Said Survey is No. ..... Block ..... situated in Cottle County, on the waters of Salt Creek a tributary of N Wichita River, about 7 miles S 20° E from center of County and known as Survey No. 1 in Block No. K 1

Beginning at a stake the N W cor of Sur No 31 of Blk K for R M Thomson on the S line of Sur No 29 of Sd Blk K 950 vs W of its S E cor

Thence W. 1900 vs to a cross dug in the ground with a md of earth on cntr

Thence S 1900 vs to a stake the cmn N cor of Surveys Nos 648 of Blk for T & P R R Co

Thence E. 1900 vs to a stake on the W line of Sd Sur No 31

Thence N 1900 vs to the place of beg'g

Bearings marked X

Surveyed Dec 19th 1882

Frank Montgomery
Walter Bailes
} Chain Carriers.

I, W A Jones Deputy Surveyor Baylor District, do hereby certify that the foregoing survey was made according to law, and that the limits, boundaries and corners, with the marks, natural and artificial, are truly described in the foregoing plat and field notes. & that said survey was actually made in the field

W A Jones Deputy Surveyor Baylor District.

I, ~~D H~~ Jones Sam L Chalk District Surveyor Baylor District, do hereby certify that I have examined the foregoing plat and field notes, and find them correct, and that they are recorded in my office in Book B, No. 5, Page 46.

D H Jones Sam L Chalk

District Surveyor Baylor District.

Approved ..... Commissioner General Land Office.

Hutchings Printing House, Austin, Texas.

counter 12436

THE STATE OF TEXAS, Baylor Land District
~~County of Baylor Land District.~~

SURVEY No. 2

BLOCK No. K 1

FIELD NOTES of a Survey of 640 Acres of Land, made for

R. M. THOMSON, ~~it being the quantity of land to which he is entitled~~ under by virtue entitled An Act to provide for the sale of a portion of the unappropriated public lands of the state of Tex & the investment of such sale of an act of the Legislature of the State of Texas, approved July 14, 1879, and amendment thereto approved March 11, 1881.



Scale, 4000 Varas per inch.

Variation 11° East.

Said Survey is No. ..... Block ..... situated in Cottle County, on the waters of Salt Creek a tributary of N Wichita River, about 7 miles S 11° E from centre of County and known as Survey No. 2 in Block No. K 1

Beginning at a cross dug in the ground with mid in centre the N W cor of Sur No 1 this Blk on the S line of Sur No 30 of Blk K for R M Thomson

Thence W at 950 vs pass a mid the S W cor of s'd Sur No 30 at 1900 vs a cross dug in the ground & a m'd in centre a round top Mt S of N Wichita bis S 50 3/4 E. & a red pt on top of the divide between Pease & Wichita waters bis N 25 1/4 E

Thence S. 1900 vs a stake the com N cor of Surveys No 5 & 6 of Blk of P R R Co

Thence E 1900 vs a stake the com N cor of Surveys No 6 & 8 of s'd Blk, the S W cor of Sur No 1 this Blk

Thence N 1900 vs to the place of beg'g

Bearings marked X
Surveyed Dec 19th 1882

Frank Montgomery
Walter Bailes
Chain Carriers.

I, W A Jones Deputy Surveyor Baylor District, do hereby certify that the foregoing survey was made according to law, and that the limits, boundaries and corners, with the marks, natural and artificial, are truly described in the foregoing plat and field notes. & that said Survey was actually made in the field W A Jones

Deputy Surveyor Baylor District.

I, Sam L Chalk District Surveyor Baylor District, do hereby certify that I have examined the foregoing plat and field notes, and find them correct, and that they are recorded in my office in Book B, No. 5, Page 47.

Sam L Chalk

District Surveyor Baylor District.

Approved ..... Commissioner General Land Office.

Hutchings Printing House, Austin, Texas.

Baylor Co. Rd. SK#28 FF

counter 42437

THE STATE OF TEXAS,

Baylor Land District.

SURVEY No. 3

BLOCK No. K 1



Scale, 4000 Varas per inch.

Variation 11° East.

FIELD NOTES of a Survey of 640 Acres of Land, made for

R. M. THOMSON, ~~it being the quantity of land to which he is entitled~~ under & by virtue entitled An act to provide for the sale of a portion of the unappropriated public lands of the state of Tex & the investment of such sale of an act of the Legislature of the State of Texas, approved July 14, 1879, and amendment thereto approved March 11, 1881.

Said Survey is No. ..... Block ..... situated in Cottle County, on the waters of Salt Creek a tributary of N Wichita River, about 6 3/4 miles S 40° E from centre of County and known as Survey No. 3 in Block No. K 1

Beginning at a cross dug in the ground with md of earth in centre the N W cor of Sur No 2 this Blk, a round top Mt on S side of N Wichita bis S 50 3/4 E. a red top on the divide between Pease River & N Wichita bis N 25 1/4 E.

Thence W 1900 vs to a cross dug in the ground with a md in centre whence a round top Mt S of N Wichita bis S. 53 3/4 E & a red pt on the divide between Pease & Wichita waters bis N 31 1/4 E.

Thence S 1900 vs to a stake the N W cor of Sur No 5 for I R R Co

Thence E. 1900 vs to a stake the com N cor of Sur No 5 & 6 for I R R Co and S W cor of Sur No 2 of this Blk

Thence N 1900 vs to the place of beg'g

Bearings marked X

Surveyed Dec 19 1882

Frank Montgomery
Walter Bailes
Chain Carriers.

I, W A Jones Deputy Surveyor Baylor District, do hereby certify that the foregoing survey was made ..... according to law, and that the limits, boundaries and corners, with the marks, natural and artificial, are truly described in the foregoing plat and field notes. And that said survey actually made in the field

W A Jones
Deputy Surveyor Baylor District.

I, Sam L Chalk District Surveyor Baylor District, do hereby certify that I have examined the foregoing plat and field notes, and find them correct, and that they are recorded in my office in Book B, No. 5, Page 48.

Sam L Chalk
District Surveyor Baylor District.

Approved ..... Commissioner General Land Office.

Hutchings Printing House, Austin, Texas.

counter 42438

THE STATE OF TEXAS,

Baylor Land District.

SURVEY No. 4

BLOCK No. R 1

FIELD NOTES of a Survey of 640 Acres of Land, made for

R. M. THOMSON, ~~it being the quantity of land to which he is entitled~~ under & by virtue entitled an Act to provide for the sale of a portion of the unappropriated public lands of the State of Texas & the investment of such sale of an act of the Legislature of the State of Texas, approved July 14, 1879, and amendment thereto approved March 11, 1881.



Scale, 4000 Varas per inch.

Variation 11° East.

Said Survey is No. ..... Block ..... situated in Cottle County, on the waters of Salt Creek a tributary of N Wichita River, about 6 3/4 miles S 4° W from centre of County and known as Survey No. 4 in Block No. R 1

Beginning at a cross dug in the ground with a mound in centre the N W cor of Sur No 3 of this Blk whence a round top mt on the S side of N Wichita bis S 53 3/4 W & a red pt on top of the divide between the waters of Pease & Wichita Rivers bis N 31 1/4 E.

Thence W. 1900 vs a stake

Thence S 1900 vs a stake the com N cor of Surveys No 7 & 12 for D & W R R Co.

Thence E. 1900 vs a stake the S W cor of Sur No 3 of this Blk

Thence N. 1900 vs to the place of beg'g

Bearings marked X

Surveyed Dec 19" 1882

Frank Montgomery
Walter Bailes
Chain Carriers.

I, W A Jones Deputy Surveyor Baylor District, do hereby certify that the foregoing survey was made ..... according to law, and that the limits, boundaries and corners, with the marks, natural and artificial, are truly described in the foregoing plat and field notes. & that said survey actually made in the field

W A Jones

Deputy Surveyor Baylor District.

I, Sam L Chalk District Surveyor Baylor District, do hereby certify that I have examined the foregoing plat and field notes, and find them correct, and that they are recorded in my office in Book B, No. 5, Page 49.

Sam L Chalk

District Surveyor Baylor District.

Approved ..... Commissioner General Land Office.

Hutchings Printing House, Austin, Texas.

Baylor Co. Rd. SK. #28 (FF)

counter 42439

THE STATE OF TEXAS,

County of Baylor ~~Land District~~.

SURVEY No. 1

BLOCK No. 16



Scale, 4000 Varas per inch.

Variation 11° East.

FIELD NOTES of a Survey of 640 Acres of Land, made for **R. M. THOMSON,** it being the quantity of land to which he is entitled by virtue of an act of the Legislature ~~of the State~~ of Texas, approved July 14, 1879, and amend~~ment~~ed thereto approved March 11, 1881.

Said Survey is No. 1 Block M situated in Cottle County, on the waters of S Pease River a tributary of Prairie Dog Town Fk of Red River, about 1½ miles N 10° E from centre of County of Cottle and known as Survey No. ..... in Block No. .....

Beginning at a rock mk'd A the com S cor of Nos 35 & 36 made for A Forsyths, whence a cotton wood below Owl Springs in a deep hollow mk'd A bis N 18 W 360

Thence W. crossing dry bed of Creek 1900 vs to com S cor of Surveys No 34 & 35 for A Forsyth

Thence S. crossing dry bed of branch 1900 vs to a pile of cobble stones whence the top of a cotton wood tree in deep hollow (not mkd) bis N 18 W & a round top hill bis S 88 W 600 vs

Thence E. 1900 vs to pile of cobble stones on E slope of hill a small Mesq stump mk'd X bis S 5¼ E. 5 vs & a Mesq 4 in dia on top of low ridge bis S. 87¾ E. 295 vs, a red pt of md. bis N. 81¾ E.

Thence N. 1900 vs to the place of beg'g

Bearings marked X

Surveyed August 24 1882

Walter Bailes

Frank Montgomery

Chain Carriers.

I, W A Jones Deputy Surveyor Baylor District, do hereby certify that the foregoing survey was actually made in the field according to law, and that the limits, boundaries and corners, with the marks, natural and artificial, are truly described in the foregoing plat and field notes.

W A Jones

Deputy Surveyor Baylor District.

I, D H Jones District Surveyor Baylor District, do hereby certify that I have examined the foregoing plat and field notes, and find them correct, and that they are recorded in my office in Book H, No. 4, Page 46.

Given under my hand at Seymour Tex this 25th of Sept AD 1882

D H Jones

District Surveyor Baylor District.

Approved ..... Commissioner General Land Office.

Hutchings Printing House, Austin, Texas.

counter 42440

THE STATE OF TEXAS,

County of Baylor Land District.

Survey No. 2

Block No. M6



Scale, 4000 Varas per inch.

Variation 11° East.

FIELD NOTES of a Survey of 640 Acres of Land, made for

R. M. THOMSON, it being the quantity of land to which he is entitled by virtue of an act of the Legislature ~~of the State~~ of Texas, approved July 14, 1879, and amend~~ment~~ed thereto approved March 11, 1881.

Said Survey is No. 2 Block M6 situated in Cottle County, on the waters of S Pease a tributary of Prairie Dog Town Fk Red River, about 1 3/4 miles N 22° W from center of County and known as Survey No. ____ in Block No. ____

Beginning at a pile of cobble stones the S W cor of No 1 same Blk whence the top of a cotton wood in deep hollow, (not mkd) bears N 18 W & a mound top hill bears S 85 W 600 vs

Thence N. crossing dry bed of Creek 1900 vs to the cor on of Surveys No 34 & 35 for A Ensyste & the N W cor of No 1 this Blk

Thence W. 1900 vs to the cor on S. cor of Surveys No 33 & 34 for A Ensyste

Thence S 1900 vs a + dug in gmd & md of earth capped with cobble stones, the top of a bush in dist bears N 17½ W. the E one of two other bushes in dist bears N 8½ E, the center of a small patch of Chinery in a hollow

Thence E. at 1900 vs cross deep dry hollow at 1775: another at 1900 vs the place of beg'g

Bearings marked +

Surveyed Augst 24 1882

Walter Bailes

Frank Montgomery

Chain Carriers.

I, W A Jones Deputy Surveyor Baylor District, do hereby certify that the foregoing survey was actually made on the field according to law, and that the limits, boundaries and corners, with the marks, natural and artificial, are truly described in the foregoing plat and field notes.

W A Jones

Deputy Surveyor Baylor District.

I, D H C Jones District Surveyor Baylor District, do hereby certify that I have examined the foregoing plat and field notes, and find them correct, and that they are recorded in my office in Book D, No. 4, Page 47.

Given under my hand at Seymour Tex this 25th day of Sept A D 1882

D H C Jones

District Surveyor Baylor District.

Approved ____ Commissioner General Land Office.

Hutchings Printing House, Austin, Texas.

Baylor Co. Rd. SK. #28 (FF)

counter 12741

THE STATE OF TEXAS, } SURVEY No. 3

County of Baylor ~~Land District~~. } BLOCK No. M



Scale, 4000 Varas per inch.

Variation 11 0 East.

FIELD NOTES of a Survey of 640 Acres of Land, made for **R. M. THOMSON,** it being the quantity of land to which he is entitled by virtue of an act of the Legislature ~~of the State~~ of Texas, approved July 14, 1879, and amend~~ment~~ed thereto approved March 11, 1881.

Said Survey is No. 3 Block M situated in Cottle County, on the waters of S Pease a tributary of Prairie Dog Town Fk Red River, about 2 miles N 48 W from centre of County and known as Survey No. in Block No.

Beginning at a + & md. of earth capped with cobble stones the S W cor of No 2 same Blk, the top of a bush in the distance bis N 17½ W, the E one of two others bushes. in dist. bis N 8½ E & centre of a small patch of Chinery in hollow bis N 25 W 60

Thence N 1900 vs to the com cor of Surveys No 33 & 34 for A Forsyth and the N W cor of No 2 this Blk

Thence W 1900 vs to the com S cor of Surveys No 32 & 33 for A Forsythe

Thence S 1900 vs to a + in ground & md of earth at centre two cotton woods bis N 75 W the highest pt in an irregular hill about 6 or 700 vs dist bis N 7° W & a round red top mt on river bis N 71¼ W

Thence E crossing Chinery 1900 vs to the place of beg'g

Bearings marked +

Surveyed August 24 1882

Walter Bailes
Frank Montgomery } Chain Carriers.

I, W A Jones Deputy Surveyor Baylor District, do hereby certify that the foregoing survey was actually made ~~made~~ in the field according to law, and that the limits, boundaries and corners, with the marks, natural and artificial, are truly described in the foregoing plat and field notes.

W A Jones
Deputy Surveyor Baylor District.

I, D H Jones District Surveyor Baylor District, do hereby certify that I have examined the foregoing plat and field notes, and find them correct, and that they are recorded in my office in Book H, No. 4, Page 48.

Given under my hand at Seymour Tex this 25th day of Sept A D 1882

D H Jones
District Surveyor Baylor District.

Approved Commissioner General Land Office.

Hutchings Printing House, Austin, Texas.

counter 42442

THE STATE OF TEXAS, } SURVEY No. 4

County of Baylor ~~Land District~~. } BLOCK No. M

FIELD NOTES of a Survey of 640 Acres of Land, made for **R. M. THOMSON,** it being the quantity of land to which he is entitled by virtue of an act of the Legislature ~~of the State~~ of Texas, approved July 14, 1879, and amend~~ment~~ed thereto approved March 11, 1881.



Scale, 4000 Varas per inch.

Variation 11° East.

Said Survey is No. 4 Block M. situated in Cottle County, on the waters of S Pease a tributary of Prairie Dog Town Fk, Red River, about 3 miles N 60 W from centre of County and known as Survey No. in Block No.

Beginning at a + in the ground with m'd of earth in centre the S W. cor of No 3 same Blk, 2 cotton woods bx N 75 W, the highest pt of an irregular hill about 6 or 700 vs dis bcs N 7 W & a round, red top Mt on rivers bcs N 71 1/4 W

Thence N 1900 vs to com S cor of Surveys No 32 & 33 for A Forsythe & the N W cor of No 3 same Blk

Thence W 1900 vs to com S cor of Surveys No 31 & 32 for A Forsythe

Thence S 1900 vs to a pile of Cobble stones a mesq bcs N 4 E. 3 vs

Thence E. 1900 vs to the place of beg'g

Bearings marked +
Surveyed Augst 24th 1882 } Walter Bailes, Frank Montgomery } Chain Carriers.

I, W A Jones Deputy Surveyor Baylor District, do hereby certify that the foregoing survey was actually made in the field according to law, and that the limits, boundaries and corners, with the marks, natural and artificial, are truly described in the foregoing plat and field notes.

W A Jones
Deputy Surveyor Baylor District.

I, D H Jones District Surveyor Baylor District, do hereby certify that I have examined the foregoing plat and field notes, and find them correct, and that they are recorded in my office in Book H, No. 4, Page 49.

Given under my hand at Seymour Tex this 25th day of Sept A D 1882

D H Jones
District Surveyor Baylor District.

Approved Commissioner General Land Office.

Hutchings Printing House, Austin, Texas.

Baylor Co. Rd, SK. #28 FF

counter 42443

THE STATE OF TEXAS, } SURVEY No. 5

County of Baylor ~~Land District~~. } BLOCK No. M



Scale, 4000 Varas per inch.

Variation 11° East.

FIELD NOTES of a Survey of 640 Acres of Land, made for **R. M. THOMSON,** it being the quantity of land to which he is entitled by virtue of an act of the Legislature ~~of the State~~ of Texas, approved July 14, 1879, and amend~~ment~~ed thereto approved March 11, 1881.

Said Survey is No. 5 Block M situated in Cottle County, on the waters of S Pease a tributary of Prairie Dog Town Fk of Red River, about 4 miles N 67° W from centre of County and known as Survey No. ..... in Block No. .....

Beginning at a pile of Cobble stones the S W cor of Surveys No 4 in this Blk a mesq bis N 4 E. 3 vs

Thence N 1900 vs to the com S cor of Surveys No 31 & 32 for A Forsythe & the N W cor of No 4 in this Blk

Thence W 1900 vs to the com E cor of Surveys No 5 & 6 for J H Stephens & No 31 for A Forsythe a pile of rock mk'd K

Thence S 1900 vs to a pile of rock mk'd X the com E cor of Surveys No 4 & 5 for Jno H Stephens

Thence E. 1900 vs to the place of beg'g

Bearings marked X } Walter Bailes } Chain Carriers.

Surveyed Aug 24 1882 } Frank Montgomery }

I, W A Jones Deputy Surveyor Baylor District, do hereby certify that the foregoing survey was actually made in the field according to law, and that the limits, boundaries and corners, with the marks, natural and artificial, are truly described in the foregoing plat and field notes.

W A Jones

Deputy Surveyor Baylor District.

I, D H Jones District Surveyor Baylor District, do hereby certify that I have examined the foregoing plat and field notes, and find them correct, and that they are recorded in my office in Book A, No. 4, Page 50.

Given under my hand at Seymour Tex this 25th day of Sept A D 1882

D H Jones

District Surveyor Baylor District.

Approved ..... Commissioner General Land Office.

Hutchings Printing House, Austin, Texas.

counter 42444

4

THE STATE OF TEXAS, | SURVEY NO. 6

County of Baylor ~~Land District.~~ | BLOCK NO. M.



Scale, 4000 Varas per inch.

Variation 11° East.

FIELD NOTES of a Survey of 640 Acres of Land, made for **R. M. THOMSON,** it being the quantity of land to which he is entitled by virtue of an act of the Legislature ~~of the State~~ of Texas, approved July 14, 1879, and amend~~ment~~ed thereto approved March 11, 1881.

Said Survey is No. 6 Block M. situated in Cottle County, on the waters of S. Pease a tributary of Prairie Dog Town Fork Red River, about 11½ miles S 75° W from Center of County and known as Survey No. ____ in Block No. ____

Beginning at a + in the ground with a md of earth in centre the cor S Cor of Surveys Nos 3 & 4 this Blk, 2 cotton woods bear S 75° W the highest pt of an irregular hill about 6 or 700 vs dist bears S 7 W a ground red top Ant on river bears S 71 1/4 W

Thence S 1200 vs to S W Cor of this Sur stake

Thence E 1200 vs to S E. Cor of this Sur stake

Thence N 1200 vs to a + in ground with an earth md in centre capped with cobble stones, the top of a bush in dist bears N 17½ W, & one of two others bushes in dist bears N 8½ E, & centre of a small patch of Chimney in hollow bears S 25 W 60 vs

Thence W. 1200 vs to the place of beg

Bearings marked X } Frank Montgomery, Walter Bailes } Chain Carriers.

Surveyed Aug 24 1882

I, W. A. Jones Deputy Surveyor Baylor District, do hereby certify that the foregoing survey was (actually) made on the field according to law, and that the limits, boundaries and corners, with the marks, natural and artificial, are truly described in the foregoing plat and field notes.

W. A. Jones

Deputy Surveyor Baylor District.

I, D. H. Jones District Surveyor Baylor District, do hereby certify that I have examined the foregoing plat and field notes, and find them correct, and that they are recorded in my office in Book A, No. 4, Page 51.

Given under my hand at Seymour Tex this 25th day of Sept A.D. 1882

D. H. Jones

District Surveyor Baylor District.

Approved ____ Commissioner General Land Office.

Hutchings Printing House, Austin, Texas.

Baylor Co. RLD. SK. #28 FF

counter 12445

THE STATE OF TEXAS, } SURVEY No. 7

County of Baylor ~~Land District~~. } BLOCK No. M



Scale, 4000 Varas per inch.

Variation 11° East.

FIELD NOTES of a Survey of 640 Acres of Land, made for **R. M. THOMSON,** it being the quantity of land to which he is entitled by virtue of an act of the Legislature of ~~the State~~ of Texas, approved July 14, 1879, and amend~~ment~~ed thereto approved March 11, 1881.

Said Survey is No. 7 Block M situated in Cottle County, on the waters of S Pease a tributary of Prairie Dog Town Fk of Red River, about 1/2 miles N 40 W from centre of County and known as Survey No. in Block No.

Beginning at a ✗ in the ground with a md of earth at centre capped with cobble stones, the corn cor of Surveys No 2, 3, & 6 this Blk the top of a bush in dist brs N 17½ W, E one of two other bushes in dist brs N 8½ E, & centre of a small patch of Chinery brs N 25 W 60 vs

Thence S 1900 vs to S E cor of No 6 this Blk for S W cor of this Survey

Thence E 1900 vs to S.E. cor of this Sur stake

Thence N 1900 vs to a pile of cobble stones, the top of a cotton wood in deep hollow (not mkd) brs N 18 W, & a round top hill brs S 85 W 600 vs

Thence W 125 vs cross deep dry hollow at 990 cross another at a high red bluff at 1900 vs to the place of beg'g

Bearings marked X } Walter Bailes } Chain Carriers.
Surveyed Augst 24th 1882 } Frank Montgomery }

I, Deputy Surveyor Baylor District, do hereby certify that the foregoing survey was actually made in the field according to law, and that the limits, boundaries and corners, with the marks, natural and artificial, are truly described in the foregoing plat and field notes.

W A Jones
Deputy Surveyor Baylor District.

I, D H Jones District Surveyor District, do hereby certify that I have examined the foregoing plat and field notes, and find them correct, and that they are recorded in my office in Book H, No. 4, Page 52.

Given under my hand at Seymour Tex this 25th day of Sept A D 1882

D H Jones
District Surveyor Baylor District.

Approved Commissioner General Land Office.

Hutchings Printing House, Austin, Texas.

counter 42446

THE STATE OF TEXAS, | SURVEY No. 8

County of Baylor ~~Land District~~. | BLOCK No. M

FIELD NOTES of a Survey of 640 Acres of Land, made for **R. M. THOMSON,** it being the quantity of land to which he is entitled by virtue of an act of the Legislature ~~of the State~~ of Texas, approved July 14, 1879, and amend~~ment~~ed thereto approved March 11, 1881.



Scale, 4000 Varas per inch.

Variation 11° East.

Said Survey is No. 8 Block M situated in Cottle County, on the waters of S Pease a tributary of Prairie Dog Town Fk of Red River, about 1/2 miles N 35° E from centre of County and known as Survey No. in Block No.

Beginning at a pile of cobble stones the com cor of Surveys No 1. 2 & 7 this Blk the top of a cotton wood in deep hollow (not mkd) bs N 18 W a round top hill bs S 85 W 600 vs

Thence S 1900 vs to the S E cor of No 7 this blk & the S W cor of this Survey

Thence E. 1900 vs to S E cor of this Sur stake

Thence N 1900 vs to a pile of cobble stones the com S cor of Surveys No 1. & 9 of this blk, a small mesquit stump mkd x bs S 5 1/4 E 5 vs a mesq 4 in dia on top of low ridge mkd x bs S 87 3/4 E 295 vs the red top pt of Mt bs N 81 3/4 E

Thence W. 1900 vs to the place of beg'g

Bearings marked x
Surveyed Aug 24 1882

Walter Bailes
Frank Montgomery
Chain Carriers.

I, Deputy Surveyor District, do hereby certify that the foregoing survey was actually made in the field according to law, and that the limits, boundaries and corners, with the marks, natural and artificial, are truly described in the foregoing plat and field notes.

W A Jones
Deputy Surveyor Baylor District.

I, D H Jones District Surveyor Baylor District, do hereby certify that I have examined the foregoing plat and field notes, and find them correct, and that they are recorded in my office in Book A, No. 4, Page 53.

Given under my hand at Seymour Tex this 25th day of Sept AD 1882

D H Jones
District Surveyor Baylor District.

Approved Commissioner General Land Office.

Hutchings Printing House, Austin, Texas.

Baylor Co. RLD. SK. #28 FF
counter 42447

THE STATE OF TEXAS,

County of Baylor ~~Land District~~.

SURVEY No. 9

BLOCK No. M



Scale, 4000 Varas per inch.

Variation 11° East.

FIELD NOTES of a Survey of 640 Acres of Land, made for **R. M. THOMSON,** it being the quantity of land to which he is entitled by virtue of an act of the Legislature ~~of the State~~ of Texas, approved July 14, 1879, and amend~~ment~~ed thereto approved March 11, 1881.

Said Survey is No. 9 Block M situated in Cottle County, on the waters of S Pease a tributary of Red River, about 2 miles N 44° E from centre of County and known as Survey No. in Block No.

Beginning at a rock mkd A the com S cor of Surveys No 35 & 36 for A Forsythe & No 1 this Blk a cotton wood in deep hollow below Owl Springs mkd A bes N 18 W 360 vs

Thence S 1900 vs to a pile of cobble stones on E slope of hill the S E cor of No 1 & N E cor of No 8 this blk a small mesq stump mkd X bes S 5 1/4 E 5 vs, & a mesq 4 in dia on top of low ridge mkd X bes S 87 3/4 E 295 vs, & the red pt Mt bes N 81 3/4 E

Thence E 1900 vs crossing heads of branch & the divide to a md capped with cobble stones a cluster of Hackberries in head of branch bes S 66 1/2 E. a Double china bes S 77 1/4 in Dist

Thence N 1900 vs to com S cor of Sur No 36 & 37 for A Forsythe

Thence W 1900 vs to the place of beg'g

Bearings marked

Surveyed Augst 25th 1882

Walter Bailes

Frank Montgomery

Chain Carriers.

I, W A Jones Deputy Surveyor Baylor District, do hereby certify that the foregoing survey was actually made in the field according to law, and that the limits, boundaries and corners, with the marks, natural and artificial, are truly described in the foregoing plat and field notes.

W A Jones

Deputy Surveyor Baylor District.

I, D H Jones District Surveyor Baylor District, do hereby certify that I have examined the foregoing plat and field notes, and find them correct, and that they are recorded in my office in Book H, No. 4, Page 54.

Given under my hand at Seymour Tex this 25th day of Sept AD 1882

D H Jones

District Surveyor Baylor District.

Approved Commissioner General Land Office.

Hutchings Printing House, Austin, Texas.

counter 42448

THE STATE OF TEXAS, | Survey No. 10

County of Baylor ~~Land District.~~ | Block No. M6

FIELD NOTES of a Survey of 640 Acres of Land, made for

R. M. THOMSON, it being the quantity of land to which he is entitled by virtue of an act of the Legislature ~~of the State of~~ Texas, approved July 14, 1879, and amend~~ment~~ed thereto approved March 11, 1881.



Scale, 4000 Varas per inch.

Variation 11° East.

Said Survey is No. 10 Block M6 situated in Cottle County, on the waters of S Pease & N Wichita a tributary of Red River, about 1/2 miles N 66° E from center of County and known as Survey No. ____ in Block No. ____

Beginning at a pile of cobble stones on E slope of hill the cor on of Surveys No 1. 8 & 9 this Blk, a small Mesq stump mkd X brs S 5¼ E 6 vrs, & a mesq 4 in dia on top of a low ridge mkd X brs S 8 7¾ E 2 96 vrs & red pt of Mt. brs N 6 19¼ E ~~mkd~~

Thence S 1960 vs to the S E cor of Sur No 8 this Blk.

Thence E 1960 vs to S E cor of this Sur stake

Thence N 1960 vs to a end capped with cobble stones the S E cor of No 9 this blk, a cluster of H Bs in head of branch brs S 66½ E a dimble china in dist brs S 27¼ E.

Thence W 1960 vs crossing heads of branch to the place of beg'g

Bearings marked X

Surveyed Aug 25th 1882 } Walter Bailes, Frank Montgomery } Chain Carriers.

I, W A Jones a duly Deputy Surveyor Baylor District, do hereby certify that the foregoing survey was made on the field according to law, and that the limits, boundaries and corners, with the marks, natural and artificial, are truly described in the foregoing plat and field notes.

W A Jones Deputy Surveyor Baylor District.

I, D H C Jones District Surveyor Baylor District, do hereby certify that I have examined the foregoing plat and field notes, and find them correct, and that they are recorded in my office in Book A, No. 4, Page 55.

Given under my hand at Seymour Tex this 25th day of Sept A D 1882

D H C Jones

District Surveyor Baylor District.

Approved ____ Commissioner General Land Office.

Hutchings Printing House, Austin, Texas.

Baylor Co. RLD. SK. #28 FF
counter 12149

THE STATE OF TEXAS,

County of Baylor ~~Land District~~.

SURVEY No. 11

BLOCK No. M



Scale, 4000 Varas per inch.

Variation 11° East.

FIELD NOTES of a Survey of 640 Acres of Land, made for **R. M. THOMSON,** it being the quantity of land to which he is entitled by virtue of an act of the Legislature ~~of the State~~ of Texas, approved July 14, 1879, and amend~~ment~~ed thereto approved March 11, 1881.

Said Survey is No. 11 Block M situated in Cottle County, on the waters of S Pease a tributary of Red River, about 2 3/4 miles N 58° E from centre of County and known as Survey No. in Block No.

Beginning at a mt of earth capped with cobble stones the com E cor of Surveys No 9 & 10 this Blk. a cluster of HB in head of branch bs 66 1/2 E, a double China bs S 77 1/4 E in Dist. Thence E. at 305 vs branch near head, at 864 branch at 1900 a ⊕ in ground with earth mound in centre capped with cobble stones 20 vs S of Henrietta Road a Mesq bs S 46 E 109 vs

Thence N 1900 vs to com S cor of Surveys No 37 & 38 for A Forsythe

Thence W 1900 vs to com cor of Surveys No 36 & 37 for A Forsythe & No 9 this Blk

Thence S 1900 vs to the place of beg'g

Bearings marked +

Surveyed Aug 25th 1882

Walter Bailes
Frank Montgomery
Chain Carriers.

I, W A Jones Deputy Surveyor Baylor District, do hereby certify that the foregoing survey was actually made in the field according to law, and that the limits, boundaries and corners, with the marks, natural and artificial, are truly described in the foregoing plat and field notes.

W A Jones
Deputy Surveyor Baylor District.

I, D H Jones District Surveyor Baylor District, do hereby certify that I have examined the foregoing plat and field notes, and find them correct, and that they are recorded in my office in Book H, No. 4, Page 56.

Given under my hand at Seymour Tex this 25th day of Sept AD 1882

D H Jones
District Surveyor Baylor District.

Approved Commissioner General Land Office.

Hutchings Printing House, Austin, Texas.

counter 42450

THE STATE OF TEXAS, } SURVEY No. 12

County of Baylor ~~Land District~~. } BLOCK No. M

FIELD NOTES of a Survey of 640 Acres of Land, made for **R. M. THOMSON,** it being the quantity of land to which he is entitled by virtue of an act of the Legislature ~~of the State~~ of Texas, approved July 14, 1879, and amend~~ment~~ed thereto approved March 11, 1881.



Scale, 4000 Varas per inch.

Variation 11 0 East.

Said Survey is No. 12 Block M situated in Cottle County, on the waters of N Wichita a tributary of Prairie Dog Town Fk of Red River, about 2½ miles N 78° E from Centre of County and known as Survey No. in Block No.

Beginning at a n earth mound capped with cobble stones the com cor of Surveys No 9.10.& 11 this blk. a cluster of H Bns in head of branch bs S 66½ E a double china bs S 77¼ in dist

Thence E. at 305 vs branch at 864 vs a branch at 1900 vs a ⊗ in the ground with earth md in centre capped with cobble stones 20 vs S of Henrietta Road, a Mesq bs S 46 E 109 vs the S E cor of ~~Thence S 1900 vs~~ No 11

Thence S 1900 vs to the S E cor of this Survey stake

Thence W 1900 vs to the S E cor of Sur No 10 this blk stake

Thence N 1900 vs to the place of beg'g

Bearings marked X } Walter Bailes } Chain Carriers.

Surveyed Aug 28th 1882 } Frank Montgomery }

I, W A Jones Deputy Surveyor Baylor District, do hereby certify that the foregoing survey was actually made in the field according to law, and that the limits, boundaries and corners, with the marks, natural and artificial, are truly described in the foregoing plat and field notes.

W A Jones

Deputy Surveyor Baylor District.

I, D H Jones District Surveyor Baylor District, do hereby certify that I have examined the foregoing plat and field notes, and find them correct, and that they are recorded in my office in Book A, No. 4, Page 57.

Given under my hand at Seymour Tex this 25th day of Sept AD 1882

D H Jones

District Surveyor Baylor District.

Approved Commissioner General Land Office.

Hutchings Printing House, Austin, Texas.

Baylor Co. RLD.SK. #28 FF counter 42451

THE STATE OF TEXAS,

County of Baylor ~~Land District~~.

SURVEY No. 13

BLOCK No. M6



Scale, 4000 Varas per inch.

Variation 11° East.

FIELD NOTES of a Survey of 640 Acres of Land, made for **R. M. THOMSON,** it being the quantity of land to which he is entitled by virtue of an act of the Legislature ~~of the State~~ of Texas, approved July 14, 1879, and amend~~ment~~ed thereto approved March 11, 1881.

Said Survey is No. 13 Block M6 situated in Cottle County, on the waters of S Pease a tributary of Red River, about 3 3/4 miles N 67° E from Centre of County and known as Survey No. ..... in Block No. .....

Beginning at a ✗ in the ground with an earth mid in centre capped with cobble stones the com E cor of Surveys No 11 & 12 this Blk 20 vs S of Henrietta road a Mesq brs S 46 E 109 vs

Thence E. at 880 pass heads of branch Courses S 6 W & N 17 E at 1900 vs, an earth mound capped with cobble stones, about 50 S W of Henrietta road a red peak on top of divide brs N 12 1/2 E do. on S end of Mt, brs N 45 E, the N one of 4 dist peaks brs N 83 E, a round Mt

Thence N 1900 vs to the com S cor of Surveys No 38 & 39 for A Forsythe stake

Thence W 1900 vs to com cor of Surveys No 37 & 38 for A Forsythe & No 11 this blk stake

Thence S 1900 vs to the place of beg'g

Bearings marked +

Surveyed Aug 25th 1882

Walter Bailes

Frank Montgomery

Chain Carriers.

I, W A Jones Deputy Surveyor Baylor District, do hereby certify that the foregoing survey was actually made in the field according to law, and that the limits, boundaries and corners, with the marks, natural and artificial, are truly described in the foregoing plat and field notes.

W A Jones

Deputy Surveyor Baylor District.

I, D H Jones District Surveyor Baylor District, do hereby certify that I have examined the foregoing plat and field notes, and find them correct, and that they are recorded in my office in Book H, No. 4, Page 58.

Given under my hand at Seymour Tex this 25th day of Sept AD 1882

D H Jones

District Surveyor Baylor District.

Approved ..... Commissioner General Land Office.

Hutchings Printing House, Austin, Texas.

counter 42452

THE STATE OF TEXAS, } SURVEY No. 14

County of Baylor ~~Land District~~. } BLOCK No. M

FIELD NOTES of a Survey of 640 Acres of Land, made for

..... it being the quantity of land to

which he is entitled by virtue of an act of the Legislature of ~~the State~~ of Texas,

approved July 14, 1879, and amend~~ment~~ed thereto approved March 11, 1881.



Scale, 4000 Varas per inch.

Variation 11° East.

Said Survey is No. 14 Block M situated in Cottle County, on the waters of N Wichita a tributary of Red River, about 3 1/4 miles N 87° E from centre of County and known as Survey No. ..... in Block No. .....

Beginning at a ~~x~~ in the ground with an earth mid in centre capped with cobble stones 20 vs S of Henrietta road, the com cor of Surveys No 11.12.& 13 this blk, a mesq brs S 46 E 109 vs

Thence E. at 880 vs pass heads of branches, courses S 6 W & N 17 E, at 1900 vs an earth mound about 50 vs N of Henrietta road the S E cor of No 13, a red peak on the divide, brs N 72 1/2 E do on S end of Mt brs N 45 E, N one of 4 dist peaks N 88 E. a round mt on S side of N Wichita brs S 22 3/4 E

Thence S 1900 vs to the S E. cor of this Sur stake

Thence W. 1900 vs to the S E cor of Sur No 12 this blk stake

Thence N 1900 vs to the place of beg'g

Bearings marked X } Walter Bailes } Chain Carriers.

Surveyed Aug 25 1882 } Frank Montgomery }

I, W A Jones Deputy Surveyor Baylor District, do hereby certify that the foregoing survey was actually made on the field according to law, and that the limits, boundaries and corners, with the marks, natural and artificial, are truly described in the foregoing plat and field notes.

W A Jones

Deputy Surveyor Baylor District.

I, D H Jones District Surveyor Baylor District, do hereby certify that I have examined the foregoing plat and field notes, and find them correct, and that they are recorded in my office in Book H, No. 4, Page 59.

Given under my hand at Seymour Tex this 25th day of Sept AD 1882

D H Jones

District Surveyor Baylor District.

Approved ..... Commissioner General Land Office.

Hutchings Printing House, Austin, Texas.

Baylor Co. RLD. SK. #28 FF
counter 42453

THE STATE OF TEXAS, | Survey No. 16

County of Baylor ~~Land District.~~ | Block No. M6



Scale, 4000 Varas per inch.

Variation 11° East.

FIELD NOTES of a Survey of 640 Acres of Land, made for

.....it being the quantity of land to which he is entitled by virtue of an act of the Legislature of ~~the State~~ of Texas, approved July 14, 1879, and amend~~ment~~ed thereto approved March 11, 1881.

Said Survey is No. 16 Block M6 situated in Cottle County, on the waters of S Pease a tributary of Red River, about 4 3/4 miles N 73° E from Centre of County and known as Survey No. ..... in Block No. .....

Beginning at a or earth mnd capped with cobble stone about 60 vs N of the Henrietta road the cor E cor of Surveys No 13 & 14 this blk a red peak on the circle bears N 72 1/2 E, do on S end of Mt bears N 45° E, N cor of 4 dist peaks, N 83 E, a mound mt S of N Wichita bears S 22 3/4 E.

Thence E at 1900 vs a earth mound capped with cobble stones a red peak on S end of Mt bears N 34 1/2 W, do on circle N 61 3/4 E.

Thence N 1900 vs to cor S cor of Surveys No 39 & 40 for A Gingythe stake

Thence W 1900 vs to the cor cor of Surveys No 38 & 39 for A Gingythe cor No 13 this blk S stake

Thence S 1900 vs to the place of beg'g

Bearings marked X

Surveyed August 25 1882

Walter Bailes

Grant Montgomery

Chain Carriers.

I, W H Jones Deputy Surveyor Baylor District, do hereby certify that the foregoing survey was ~~made~~ actually in the field according to law, and that the limits, boundaries and corners, with the marks, natural and artificial, are truly described in the foregoing plat and field notes.

W H Jones

Deputy Surveyor Baylor District.

I, D H Jones District Surveyor Baylor District, do hereby certify that I have examined the foregoing plat and field notes, and find them correct, and that they are recorded in my office in Book A, No. 4, Page 60.

Given under my hand at Seymour this 25th day of Sept A D 1882

D H Jones

District Surveyor Baylor District.

Approved ..... Commissioner General Land Office.

Hutchings Printing House, Austin, Texas.

counter 12454

THE STATE OF TEXAS, } SURVEY No. 16

County of Baylor ~~Land District~~. } BLOCK No. M6

FIELD NOTES of a Survey of 640 Acres of Land, made for ..... it being the quantity of land to which he is entitled by virtue of an act of the Legislature ~~of the State~~ of Texas, approved July 14, 1879, and amend~~ment~~ed thereto approved March 11, 1881.

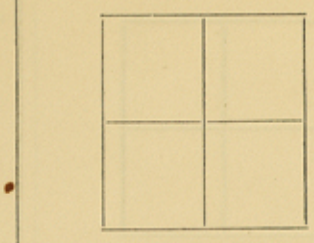

Scale, 4000 Varas per inch.

Variation 11° East.

Said Survey is No. 16 Block M6 situated in Cottle County, on the waters of N Wichita a tributary of Red River, about 4½ miles N 86° E from centre of County and known as Survey No. ..... in Block No. .....

Beginning at a n earth md capped with cobble stones about 50 vs N of Henrietta road the corn cor of Surveys No 13. 14 & 15 this blk a red peak on the divide bs N 72½ E, do on S end of Mt bs N 45 E, N one of 4 dist peaks N 83 E, a round Mt S of N Wichita bs S 22¾ E.

Thence E at 1900 vs, an earth md capped with cobble stones the S E cor of Sur No 15 this blk, a red peak on S end of Mt bs N 34½ W, do on the divide N 61¾ E, sd md is in a broad Mesq flat

Thence S 1900 vs to the S E cor of this Sur stake

Thence W 1900 vs to the S E cor of Sur No 14 this Blk stake

Thence N 1900 vs to the place of beg'g

Bearings marked X } Walter Bailes } Chain Carriers.

Surveyed Aug 25th 1882 } Frank Montgomery }

I, W A Jones Deputy Surveyor Baylor District, do hereby certify that the foregoing survey was actually made on the field according to law, and that the limits, boundaries and corners, with the marks, natural and artificial, are truly described in the foregoing plat and field notes.

W A Jones

Deputy Surveyor Baylor District.

I, D H Jones District Surveyor Baylor District, do hereby certify that I have examined the foregoing plat and field notes, and find them correct, and that they are recorded in my office in Book H, No. 4, Page 61.

Given under my hand at Seymour Tex this 25th day of Sept A D 1882

D H Jones

District Surveyor Baylor District.

Approved ..... Commissioner General Land Office.

Hutchings Printing House, Austin, Texas.

Baylor Co. Rd. sk. #28 FF

counter 42455

THE STATE OF TEXAS,

County of Baylor ~~Land District~~.

SURVEY No. 17

BLOCK No. M



Scale, 4000 Varas per inch.

Variation 11° East.

FIELD NOTES of a Survey of 640 Acres of Land, made for ..... it being the quantity of land to which he is entitled by virtue of an act of the Legislature of ~~the State~~ of Texas, approved July 14, 1879, and amend~~ment~~ed thereto approved March 11, 1881.

Said Survey is No. 17 Block M situated in Cottle County, on the waters of S Pease a tributary of Red River, about 5 3/4 miles N 76° E from centre of County and known as Survey No. ..... in Block No. .....

Beginning at a n earth md capped with cobble stone the com E cor of Surveys No 15 & 16 this blk a red peak on S end of Mt bis N 34 1/2 W, do on the divide N 61 3/4 E.

Thence E. crossing heads of Shirty Creek, at 1900 vs a md of earth capped with cobble stones a red peak on S, end Mt bis N 67 3/4 W, centre of brushy knob N 25 1/2 W, the red peak on divide N 28 E.

Thence N. 1900 vs the com S cor of Surveys No 40 & 41 for A Forsythe stake

Thence W. 1900 vs to the com cor of Surveys No 39 & 40, for A Forsythe & Sur No 15 this blk stake

Thence S 1900 vs to the place of beg'g

Bearings marked X

Surveyed Aug 26" 1882

Walter Bailes

Frank Montgomery

Chain Carriers.

I, W A Jones Deputy Surveyor Baylor District, do hereby certify that the foregoing survey was actually made on the field according to law, and that the limits, boundaries and corners, with the marks, natural and artificial, are truly described in the foregoing plat and field notes.

W A Jones

Deputy Surveyor Baylor District.

I, D H Jones District Surveyor Baylor District, do hereby certify that I have examined the foregoing plat and field notes, and find them correct, and that they are recorded in my office in Book H, No. 4, Page 62.

Given under my hand at Seymour Tex this 25th day of Sept A D 1882

D H Jones

District Surveyor Baylor District.

Approved ..... Commissioner General Land Office.

Hutchings Printing House, Austin, Texas.

counter 12156

THE STATE OF TEXAS, } SURVEY No. 18

County of Baylor ~~Land District~~. } BLOCK No. M



Scale, 4000 Varas per inch.

Variation 11° East.

FIELD NOTES of a Survey of 640 Acres of Land, made for **R. M. THOMSON,** it being the quantity of land to which he is entitled by virtue of an act of the Legislature of ~~the State~~ of Texas, approved July 14, 1879, and amend~~ment~~ed thereto approved March 11, 1881.

Said Survey is No. 18 Block M situated in Cottle County, on the waters of N Wichita a tributary of Red River, about 5 1/2 miles N 87° E from centre of County and known as Survey No. in Block No.

Beginning at a or earth mnd capped with cobble stones the com cor of Surveys No 15: 16 & 17 this blk a red pk on S end of Mt brs N 34 1/2 W., do on the divide brs N 61 3/4 E.

Thence E. 1900 vs crossing heads of Shuty Creek, an earth mnd capped with cobble stones the S E cor of Sur No 17 this blk a red peak on S end of Mt brs N 67 3/4 W, centre of brushy knob, brs N 23 1/2 W, a red peak on the divide N 28 E.

Thence S 1900 vs to the S E. cor of this Survey stake

Thence W 1900 vs to the S E. cor of Sur No 16 this blk stake

Thence N 1900 vs to the place of beg'g

Bearings marked +
Surveyed Aug 26" 1882

Walter Bailes
Frank Montgomery } Chain Carriers.

I, W A Jones Deputy Surveyor Baylor District, do hereby certify that the foregoing survey was actually made in the field according to law, and that the limits, boundaries and corners, with the marks, natural and artificial, are truly described in the foregoing plat and field notes.

W A Jones
Deputy Surveyor Baylor District.

I, D H Jones District Surveyor Baylor District, do hereby certify that I have examined the foregoing plat and field notes, and find them correct, and that they are recorded in my office in Book H, No. 4, Page 63.

Given under my hand at Seymour Tex this 25th day of Sept A D 1882

D H Jones
District Surveyor Baylor District.

Approved Commissioner General Land Office.

Hutchings Printing House, Austin, Texas.

Baylor Co. Rd SK #28 FF

counter 42457

THE STATE OF TEXAS,

County of Baylor ~~Land District~~.

SURVEY No. 19

BLOCK No. M



Scale, 4000 Varas per inch.

Variation 11° East.

FIELD NOTES of a Survey of 640 Acres of Land, made for **R. M. THOMSON,** it being the quantity of land to which he is entitled by virtue of an act of the Legislature of ~~the State~~ of Texas, approved July 14, 1879, and amend~~ment~~ed thereto approved March 11, 1881.

Said Survey is No. 19 Block M situated in Cottle County, on the waters of S Pease a tributary of Red River, about 6 3/4 miles N 79° E from centre of County and known as Survey No. in Block No.

Beginning at a n earth md capped with cobble stones the com E cor of Surveys No 17 & 18 this blk, a red peak on S end of Mt bro N 67 3/4 W, centre of brushy knob N 23 1/2 W, & a red peak on the divide N 28 E,

Thence E 1900 vs an earth md capped with cobble stones a red knob on the divide bro N 38 1/2 W a clump of H Bro in dist S of Creek S 25 1/4 E,

Thence N 1900 vs to the com S cor of Surveys No 41, & 42 for A Forsythe stake

Thence W 1900 vs to the com S cor of Surveys No 40 & 41 for A Forsythe & Sur No 17 this blk

Thence S 1900 vs to the place of beg'g

Bearings marked +

Surveyed Aug 26" 1882

Walter Bailes

Frank Montgomery

Chain Carriers.

I, W A Jones Deputy Surveyor Baylor District, do hereby certify that the foregoing survey was actually made in the field according to law, and that the limits, boundaries and corners, with the marks, natural and artificial, are truly described in the foregoing plat and field notes.

W A Jones

Deputy Surveyor Baylor District.

I, D H Jones District Surveyor Baylor District, do hereby certify that I have examined the foregoing plat and field notes, and find them correct, and that they are recorded in my office in Book A, No. 4, Page 64.

Given under my hand at Seymour Tex this 25" day of Sept A D 1882

D H Jones

District Surveyor Baylor District.

Approved Commissioner General Land Office.

Hutchings Printing House, Austin, Texas.

counter 42458

THE STATE OF TEXAS, } SURVEY No. 20

County of Baylor ~~Land District~~. } BLOCK No. M

FIELD NOTES of a Survey of 640 Acres of Land, made for **R. M. THOMSON,** it being the quantity of land to which he is entitled by virtue of an act of the Legislature of ~~the State~~ of Texas, approved July 14, 1879, and amend~~ment~~ed thereto approved March 11, 1881.



Scale, 4000 Varas per inch.

Variation 11° East.

Said Survey is No. 20 Block M situated in Cottle County, on the waters of N Wichita a tributary of Red River, about 6½ miles N 87° E from centre of County and known as Survey No. ..... in Block No. .....

Beginning at a n earth md capped with cobble stones the corn

cor of Surveys No 17. 18 & 19 this blk, a red peak on S end of Mt brs N 67¾ W, centre of brushy knob bears N 23½ W, a red peak on the divide brs N 28 E.

Thence E. 1900 vs to a pile of stone on an earth md, a red knob on the divide brs N 38½ W, a clump of HBs on S side of cotton wood Creek brs S 25¼ E.

Thence S 1900 vs to the S E. cor of this Sur stake

Thence W 1900 vs to the S E cor of sur No 18 this blk stake

Thence N 1900 vs to the place of beg'g

Bearings marked X } Walter Bailes } Chain Carriers.

Surveyed Aug 26" 1882 } Frank Montgomery }

I, W A Jones Deputy Surveyor Baylor District, do hereby certify that the foregoing survey was actually made in the field according to law, and that the limits, boundaries and corners, with the marks, natural and artificial, are truly described in the foregoing plat and field notes.

W A Jones

Deputy Surveyor Baylor District.

I, D H Jones District Surveyor Baylor District, do hereby certify that I have examined the foregoing plat and field notes, and find them correct, and that they are recorded in my office in Book H, No. 4, Page 65.

Given under my hand at Seymour Tex this 25-11 day of Sept AD 1882

D H Jones

District Surveyor Baylor District.

Approved ..... Commissioner General Land Office.

Hutchings Printing House, Austin, Texas.

Baylor Co. Rd. Sk. #28 FF

counter 42459

THE STATE OF TEXAS,

County of Baylor ~~Land District~~.

SURVEY No. 21

BLOCK No. M6



Scale, 4000 Varas per inch.

Variation 11 0 East.

FIELD NOTES of a Survey of 640 Acres of Land, made for **R. M. THOMSON,** it being the quantity of land to which he is entitled by virtue of an act of the Legislature of ~~the State~~ of Texas, approved July 14, 1879, and amend~~ment~~ed thereto approved March 11, 1881.

Said Survey is No. 21 Block M6 situated in Cottle County, on the waters of S Pease a tributary of Red River, about 7 1/2 miles N 81° E from centre of County and known as Survey No. in Block No.

Beginning at a n earth md capped with cobble stones the com E cor of Surveys No 19 & 20 this blk, a red knob on the divide bs N 38 1/2 W a clump of H Bs S of cotton wood creek, bs S 25 1/4 E

Thence E 800 vs cross a branch at 1900 vs a pile of cobble stones the red peak on S E side of Mt bs N 80 1/4 W a red knob on the divide bs N 64 1/4 W

Thence N 1900 vs to the com S cor of Surveys No 42 & 43, for A Forsythe stake

Thence W 1900 vs to the com S cor of Surveys No 41 & 42 for A Forsythe & Sur No 19 this blk stake

Thence S 1900 vs to the place of beg'g

Bearings marked +

Surveyed Aug 26th 1882

Walter Bailes

Frank Montgomery

Chain Carriers.

I, W A Jones Deputy Surveyor Baylor District, do hereby certify that the foregoing survey was actually made in the field according to law, and that the limits, boundaries and corners, with the marks, natural and artificial, are truly described in the foregoing plat and field notes.

W A Jones

Deputy Surveyor Baylor District.

I, D H Jones District Surveyor Baylor District, do hereby certify that I have examined the foregoing plat and field notes, and find them correct, and that they are recorded in my office in Book H, No. 4, Page 66.

Given under my hand at Seymour Tx this 25th day of Sept A D 1882

D H Jones

District Surveyor Baylor District.

Approved Commissioner General Land Office.

Hutchings Printing House, Austin, Texas.

counter 42460

THE STATE OF TEXAS, } SURVEY No. 22

County of Baylor ~~Land District~~. } BLOCK No. M6

FIELD NOTES of a Survey of 640 Acres of Land, made for **R. M. THOMSON,** it being the quantity of land to which he is entitled by virtue of an act of the Legislature of ~~the State~~ of Texas, approved July 14, 1879, and amend~~ment~~ed thereto approved March 11, 1881.



Scale, 4000 Varas per inch.

Variation 11° East.

Said Survey is No. 22 Block M6 situated in Cottle County, on the waters of N Wichita a tributary of Red River, about 7½ miles N 88° E from centre of County and known as Survey No. in Block No.

Beginning at a n earth mnd capped with cobble stones the com cor of Surveys No 19, 20 & 21 of this bl'k, a red knob on the divide bs N 38½ W, a clump of HBs S of cotton wood creek bs S 25¼ E.

Thence E 800 vs cross branch 1900 vs to a pile of cobble stones the S E cor of Sur No 21 this bl'k; the red peak on S End of Mt bs N 80¼ W, a red knob on the divide bs N 64¼ W

Thence S 1900 vs to the S E cor of this Sur stake

Thence W 1900 vs to the S E cor of Sur No 20 of this bl'k stake

Thence N 1900 vs to the place of beg'g

Bearings marked +
Surveyed Aug 26" 1882

Walter Bailes
Frank Montgomery } Chain Carriers.

I, W A Jones Deputy Surveyor Baylor District, do hereby certify that the foregoing survey was actually made in the field according to law, and that the limits, boundaries and corners, with the marks, natural and artificial, are truly described in the foregoing plat and field notes.

W A Jones
Deputy Surveyor Baylor District.

I, D H Jones District Surveyor Baylor District, do hereby certify that I have examined the foregoing plat and field notes, and find them correct, and that they are recorded in my office in Book H, No. 4, Page 67.

Given under my hand at Seymour Tex this 25" day of Sept A D 1882

D H Jones
District Surveyor Baylor District.

Approved Commissioner General Land Office.

Hutchings Printing House, Austin, Texas.

Baylor Co. Rd. SK. #28 FF

counter 42461

THE STATE OF TEXAS,

County of Baylor ~~Land District~~.

SURVEY No. 23

BLOCK No. M



Scale, 4000 Varas per inch.

Variation 11° East.

FIELD NOTES of a Survey of 640 Acres of Land, made for **R. M. THOMSON,** it being the quantity of land to which he is entitled by virtue of an act of the Legislature of ~~the State~~ of Texas, approved July 14, 1879, and amend~~ment~~ed thereto approved March 11, 1881.

Said Survey is No. 23 Block M situated in Cottle County, on the waters of P Pease a tributary of Red River, about 8½ miles N 82° E from centre of County and known as Survey No. in Block No.

Beginning at a pile of cobble stones the com E cor of Surveys No 21 & 22 of this blk, a red peak on S end of Mt brs N 80¼ W a red knob on the divide brs N 64¼ W

Thence E 850 vs Henrietta road, at 900 vs a branch at 1900 vs a end of cobble stones, a red peak on S end of Mt brs N 82½ W, a red pt on the divide brs N 73½ W

Thence N 1900 vs the com S cor of Surveys No 43 & 44 for A Forsythe stake

Thence W 1900 vs the com S cor of Surveys No 42 & 43 for A Forsythe & Sur No 21 this blk stake

Thence S. 1900 vs to the place of beg'g

Bearings marked +

Surveyed Aug 26" 1882

Walter Bailes

Frank Montgomery

Chain Carriers.

I, W A Jones Deputy Surveyor Baylor District, do hereby certify that the foregoing survey was actually made in the field according to law, and that the limits, boundaries and corners, with the marks, natural and artificial, are truly described in the foregoing plat and field notes.

W A Jones

Deputy Surveyor Baylor District.

I, D H Jones District Surveyor Baylor District, do hereby certify that I have examined the foregoing plat and field notes, and find them correct, and that they are recorded in my office in Book H, No. 4, Page 68.

Given under my hand at Seymour Tex this 25th day of Sept AD 1882

D H Jones

District Surveyor Baylor District.

Approved Commissioner General Land Office.

Hutchings Printing House, Austin, Texas.

counter 42462

THE STATE OF TEXAS, | Survey No. 24

County of Baylor ~~Land District.~~ | Block No. M6

FIELD NOTES of a Survey of 640 Acres of Land, made for

R. M. THOMSON, it being the quantity of land to which he is entitled by virtue of an act of the Legislature of the State of Texas, approved July 14, 1879, and amend~~ment~~ed thereto approved March 11, 1881.



Scale, 4000 Varas per inch.

Variation 11° East.

Said Survey is No. 24 Block M6 situated in Cottle County, on the waters of Wichita a tributary of Red River, about 8½ miles N 88° E from center of County and known as Survey No. in Block No.

Beginning at a pile of cobble stones the cor on of Surveys No 21.22.23 of this blk, a red peak bears S End of Mt bears N 80¼ W, a red knob on the divide bears N 64¼ W

Thence E at 880 cross Henrietta road at 900 vs a branch at 1900 vs a pile of cobble stones the S E cor of Sur No 23 of this blk, a red peak S End of Mt bears N 82½ W a red knob on the divide bears N 73½ W

Thence S 1900 vs to the S E cor of this Sur a pile of stones, a live bears S 13¾ W dist bears S 62½ W near head of Spring of cotton wood creek

Thence W 1900 vs to the S E cor of Sur No 22 of this blk stake

Thence N 1900 vs to the place of beg'g

Bearings marked + | Walter Bailes, Frank Montgomery } Chain Carriers.

Surveyed Aug 26th 1882

I, W A Jones Deputy Surveyor Baylor District, do hereby certify that the foregoing survey was made actually on the field according to law, and that the limits, boundaries and corners, with the marks, natural and artificial, are truly described in the foregoing plat and field notes.

W A Jones

Deputy Surveyor Baylor District.

I, D H C Jones District Surveyor Baylor District, do hereby certify that I have examined the foregoing plat and field notes, and find them correct, and that they are recorded in my office in Book A, No. 4, Page 69.

Given under my hand at Seymour Tex this 25th day of Sept A D 1882

D H C Jones

District Surveyor Baylor District.

Approved Commissioner General Land Office.

Hutchings Printing House, Austin, Texas.

Baylor Co. Rd. SK. #28 FF

counter 42463

THE STATE OF TEXAS,

County of Baylor ~~Land District.~~

Survey No. 25

Block No. 16



Scale, 4000 Varas per inch.

Variation 11° East.

FIELD NOTES of a Survey of 640 Acres of Land, made for **R. M. THOMSON,** it being the quantity of land to which he is entitled by virtue of an act of the Legislature ~~of the State~~ of Texas, approved July 14, 1879, and amendment ed thereto approved March 11, 1881.

Said Survey is No. 25 Block 16 situated in Cottle County, on the waters of S Pease a tributary of Red River, about 9½ miles N 75 E from center of County and known as Survey No. in Block No.

Beginning at a pile of cobble stones the cor E cor of Surveys Nos 2. 3. & 24 of this Blck a red peak on E end of Mt bis N 8 2½ W a red knob on the divide bis N 73½ W

Thence E 1920 vs to a pile of stone the cor W cor of Surveys Nos 15 & 17 for Mrs C C Cannon

Thence N 1920 vs to a pile of stone the cor cor of Surveys Nos 44 & 45 for A Forsythe & Son Nos 15 for Mrs C C Cannon

Thence W 1920 vs to the cor S cor of Surveys Nos 43 & 44 for A Forsythe & Son No 23 of this Blk

Thence S 1920 vs to the place of beg'g

Bearings marked ..... } Walter Bailes

Surveyed Aug 28th 1882 } Frank Montgomery } Chain Carriers.

I, W A Jones Deputy Surveyor Baylor District, do hereby certify that the foregoing survey was made on the field according to law, and that the limits, boundaries and corners, with the marks, natural and artificial, are truly described in the foregoing plat and field notes.

W A Jones

Deputy Surveyor Baylor District.

I, D H C Jones District Surveyor Baylor District, do hereby certify that I have examined the foregoing plat and field notes, and find them correct, and that they are recorded in my office in Book A, No. 4, Page 70.

Given under my hand at Seymour Tex this 25th day of Sept A D 1882

D H C Jones

District Surveyor Baylor District.

Approved ..... Commissioner General Land Office.

Hutchings Printing House, Austin, Texas.

counter 10164

THE STATE OF TEXAS, } SURVEY No. 25

Baylor Land District. } BLOCK No. 16

corrected **FIELD NOTES** of a Survey of ~~640~~ 603 Acres of Land, made for

R M Thomson ~~it being the quantity of land to~~

~~which he is entitled~~ by virtue of an act of the Legislature of the State of Texas, entitled An act to provide for the sale of the unappropriated public lands of the State of Tex & the investment of the proceeds of such sale approved July 14, 1879, and amendment thereto approved March 11, 1881.

Scale, 4000 Varas per inch.

Variation 11° East.

Said Survey is No. ..... Block ..... situated in Cottle County, on the waters of S Pease a tributary of the Red River, about 9½ miles N 82° E. from Centre of County and known as Survey No. 25 in Block No. 16.

Beginning at a pile of cobble stones the com E cor of Surveys No 23 & 24 of this blk a red peak on E end of Mt bis N 82½ W a red hob on the divide bis N 73½ W.

Thence E. 1789 vs to a stake 111 vs west of com W cor of Surveys N 15 & 17 for Mrs C C Cannon.

Thence N 1900 vs to a stake 111 vs W of a pile of stone the com cor of Surveys No 44 & 45 for A Forsythe & Sur No 15 for Mrs C C Cannon

Thence W ~~1900~~ 1789 vs to the com S cor of Surveys No 43 & 44 for A Forsythe & Surveys No 23 of this blk,

Thence S 1900 vs to the beg'g

Bearings marked X } Walter Bailes } Chain Carriers.

Surveyed Aug 28" 1882 } Frank Montgomery }

I, W A Jones Deputy Surveyor Baylor Land District, do hereby certify that the foregoing survey was actually made in the field according to law, and that the limits, boundaries and corners, with the marks, natural and artificial, are truly described in the foregoing plat and field notes.

W A Jones Deputy Surveyor Baylor Land District.

I, Sam L Chalk District Surveyor Baylor Land District, do hereby certify that I have examined the foregoing plat and field notes, and find them correct, and that they are recorded in my office in Book H, No. 4, Page 70.

~~Given under my hand at Seymour Tex~~ Sam L Chalk

District Surveyor Baylor Land District.

Approved ..... Commissioner General Land Office.

Hutchings Printing House, Austin, Texas.

Baylor Co. RLD. SK. #28 F.F
counter 42465

THE STATE OF TEXAS, } SURVEY No. 26

County of Baylor ~~Land District~~. } BLOCK No. M



Scale, 4000 Varas per inch.

Variation 11° East.

FIELD NOTES of a Survey of 640 Acres of Land, made for R M Thomson it being the quantity of land to which he is entitled by virtue of an act of the Legislature ~~of the State~~ of Texas, approved July 14, 1879, and amendment ~~thereto approved~~ March 11, 1881.

Said Survey is No. 26 Block M situated in Cottle County, on the waters of N Wichita a tributary of Red River, about 9½ miles N 88° E from centre of County and known as Survey No. in Block No.

Beginning at a pile of cobble stones the com cor of Surveys No 23.24 & 25 of this Blk, a red peak on S End of Mt brs N 82½ W a red knob on the divide brs N 73½ W

Thence E 1900 vs to a pile of stones the com W cor Surveys No 15 & 17 for Mrs C C Cannon & the S E cor of Sur No 25 of this blk

Thence S 1900 vs to a pile of stone the com W cor of Sur No 17 & 46 for Mrs C C Cannon

Thence W 1900 vs to a pile of stone the S E cor of Sur No 24 of this blk, a brushy knob brs N 57 3/4 W a tree in dist brs S 13 3/4 W do near head of cotton wood creek on Hollow brs S 62½ W

Thence N 1900 vs to the place of beg'g

Bearings marked not mkd } Walter Bailes } Chain Carriers.
Surveyed Aug 28 1882 } Frank Montgomery }

I, W A Jones Deputy Surveyor Baylor District, do hereby certify that the foregoing survey was actually made in the field according to law, and that the limits, boundaries and corners, with the marks, natural and artificial, are truly described in the foregoing plat and field notes.

W A Jones Deputy Surveyor Baylor District.

I, D H Jones District Surveyor District, do hereby certify that I have examined the foregoing plat and field notes, and find them correct, and that they are recorded in my office in Book H, No. 4, Page 71.

Given under my hand at Seymour Tex this 25th day of Sept AD 1882

D H Jones
District Surveyor Baylor District.

Approved Commissioner General Land Office.

Hutchings Printing House, Austin, Texas.

counter 42466

THE STATE OF TEXAS, } SURVEY No. 1

County of Baylor ~~Land District~~. } BLOCK No. N

FIELD NOTES of a Survey of 640 Acres of Land, made for

T A Thomson it being the quantity of land to

which he is entitled by virtue of an act of the Legislature ~~of the State~~ of Texas,

approved July 14, 1879, and amendment ~~thereto approved~~ and March 11, 1881.



Scale, 4000 Varas per inch.

Variation 11° East.

Said Survey is No. 1 Block N situated in Cottle County, on the waters of N Wichita a tributary of Red River, about 9½ miles S 75 E. from centre of County and known as Survey No. in Block No.

Beginning at a stake, 2 miles N of the N W cor of Surveys No 4 Brooks & Burleson & 2 miles W of the N W cor of Sur No 8 S P R R co blk L also 1438,4 vs S 41¼ E. from a rock mound 2 ft high on E slope of hill west of one prong of Willow cr, Sd pile of rock being 15000 vs N & 102 vs W of the N E cor, of Sur No 37 of Blk K for R M Thomson Thence W crossing Willow creek, 1900 vs to the S W cor of this Sur Thence N 1900 vs to the N W cor of this Survey 1438,4 vs S 41¼ W of a rock mnd in a small valley between two white rock pts, whence a D H B on top of hill bs S 19½ E 136 vs.

Thence E. 1900 vs to a cor 1080. vs S from S W cor of Sur No 66. for Mrs C C Cannon

Thence S 1900 vs to the place of beg'g

Bearings marked } Walter Bailes } Chain Carriers.

Surveyed Sept 4th 1882 } Frank Montgomery }

I, W A Jones Deputy Surveyor Baylor District, do hereby certify that the foregoing survey was actually made in the field according to law, and that the limits, boundaries and corners, with the marks, natural and artificial, are truly described in the foregoing plat and field notes.

W A Jones Deputy Surveyor Baylor District.

I, D H Jones District Surveyor Baylor District, do hereby certify that I have examined the foregoing plat and field notes, and find them correct, and that they are recorded in my office in Book H, No. 4, Page 138.

Given under my hand at Seymour Tex this 25th day of Sept A D 1882.

D H Jones

District Surveyor Baylor District.

Approved Commissioner General Land Office.

Hutchings Printing House, Austin, Texas.

Baylor Co. RLD. SK. #28 FF

counter 42467

THE STATE OF TEXAS,

Baylor Land District.

SURVEY No. 1

BLOCK No. N



Scale, 4000 Varas per inch.

Variation 11° East.

Cor **FIELD NOTES** of a Survey of ~~640~~ 632 Acres of Land, made for

T A Thomson ~~it being the quantity of land to~~ entitled an Act to provide for the sale of a portion of the unappropriated public lands of the State of Tex & the investment of the proceeds of such sale ~~which he is entitled~~ by virtue of an act of the Legislature of the State of Texas, approved July 14, 1879, and amendment thereto approved March 11, 1881.

Said Survey is No. ..... Block ..... situated in Cottle County, on the waters of N Wichita a tributary of Red River, about 10¼ miles S 66° E from the centre of said County and known as Survey No. 1 in Block No. N

Beginning at a stake 223 vs W of the N E. cor of Sur No 4 Brook and Burleson also 1420 vs S 42 E from a rock mnd 2 ft high on E slope of hill west of one prong of Willow creek sd pile of rock being 1500 vs N & 727 vs E of the N E. cor of Sur No 37 of blk B for R M Thomson.

Thence W crossing Willow creek 1677 vs a stake

Thence S 28 vs to a stake

Thence W 223 vs a stake the S W cor of this Sur

Thence N 1900 vs to the N W cor of this Sur 14, 3, 8, 4 vs S 41¼ W of a rock mnd in a small valley between two white rock pts whence a D H B on top of hill bns S 19½ E. 136 vs.

Thence E 1900 vs to a cor 1080 vs S from S W cor of Sur No 66 for Mrs C C Cannon

Thence S 1872 vs to the beg'g

Bearings marked X

Surveyed Sept 4 11 1882

Walter Bailes
Frank Montgomery
Chain Carriers.

I, W A Jones ~~Deputy~~ Deputy Surveyor Baylor Land District, do hereby certify that the foregoing survey was actually made in the field according to law, and that the limits, boundaries and corners, with the marks, natural and artificial, are truly described in the foregoing plat and field notes.

W A Jones ~~Deputy~~ Deputy Surveyor Baylor Land District.

I, Sam L Chalk ~~District~~ Surveyor Baylor Land District, do hereby certify that I have examined the foregoing plat and field notes, and find them correct, and that they are recorded in my office in Book H, No. 4, Page 138.

Sam L Chalk
~~District~~ Surveyor Baylor Land District.

Approved ..... Commissioner General Land Office.

Hutchings Printing House, Austin, Texas.

counter 42468

THE STATE OF TEXAS, } SURVEY No. 2

County of Baylor ~~Land District~~. } BLOCK No. N

FIELD NOTES of a Survey of 640 Acres of Land, made for

J A Thomson it being the quantity of land to

which he is entitled by virtue of an act of the Legislature ~~of the State~~ of Texas,

approved July 14, 1879, and amendment~~s~~ed ~~thereto approved~~ March 11, 1881.



Scale, 4000 Varas per inch.

Variation 11° East.

Said Survey is No. 2 Block N situated in Cottle County, on the waters of N Wichita a tributary of Red River, about 9 1/2 miles S 63° E from centre of County and known as Survey No. in Block No.

Beginning at a the N W cor of Sur No 1 of this blk 1438,4 vs S 41 1/4 W of a rock mon in a small valley between two white rocks pts whence a D H B. ~~whence~~ on top of hill brs S 19 1/2 E 136 vs

Thence S 1900 vs to the S W cor of Sur No 1 of this Blk

Thence W crossing Willow creek course S 4 E, 1900 vs to a cor.

Thence N 1900 vs to the N W cor of this Sur, 1438,4 vs S 41 1/4 W of a rock Md, whence the centre one of three H Brs brs N 2 W 31 vs, & a Mesq brs S 20 1/2 W 60 vs

Thence E crossing Willow Creek course S 44 W, above line & S 30 E below 1900 vs to the place of beg'g.

Bearings marked +

Surveyed Sept 4th 1882

Walter Bailes
Frank Montgomery } Chain Carriers.

I, W A Jones Deputy Surveyor Baylor District, do hereby certify that the foregoing survey was actually made in the field according to law, and that the limits, boundaries and corners, with the marks, natural and artificial, are truly described in the foregoing plat and field notes.

W A Jones Deputy Surveyor Baylor District.

I, D H Jones District Surveyor Baylor District, do hereby certify that I have examined the foregoing plat and field notes, and find them correct, and that they are recorded in my office in Book A, No. 4, Page 139.

Given under my hand at Seymour Tex this 25th day of Sept A D 1882

D H Jones
District Surveyor Baylor District.

Approved Commissioner General Land Office.

Hutchings Printing House, Austin, Texas.

Baylor Co. RLD. SK. #28 FF
counter 42469



Scale, 4000 Varas per inch.

Variation 11° East.

THE STATE OF TEXAS, | Survey No. 3

County of Baylor ~~Land District.~~ | Block No. 1

FIELD NOTES of a Survey of 640 Acres of Land, made for

T J Thurmon it being the quantity of land to

which he is entitled by virtue of an act of the Legislature ~~of the State~~ of Texas,

approved July 14, 1879, and amendment thereto ~~approved~~ March 11, 1881.

Said Survey is No. 3 Block 1 situated in Cottle County, on the waters of N Wichita

a tributary of Red River, about 8 1/2 miles S 60 E

from centre of County and known as Survey No. in Block No.

Beginning at a the N W cor of Sur No 2 of this Blk/1438.4 vrs S

41/4 W of a rock mon, whence the centre mon of 3 H Brs bs

N 2 W 31 vrs & a Mesq 4 in dia bs S 20 1/2 W 60 vrs

Thence S 1900 vs to the S W cor of Sec No 2

Thence W crossing Dogwood creek course S 4 E, at 1900 vs

a cor,

Thence N 1900 vs to a cor 1438.4 vs S 41/4 W of a rock mon,

whence a cluster of H Bs on E side of hill bs S 47 1/2 W and,

Do on N side of hill bs S 5 E.

Thence E crossing Dogwood cr course S & W 1900 vs to

the place of beg'g

Bearings marked

Surveyed Sept 4 11 1882 } Walter Bailes, Frank Montgomery } Chain Carriers.

I, W A Jones Deputy Surveyor Baylor District, do hereby certify that the foregoing survey was actually made on the field according to law, and that the limits, boundaries and corners, with the marks, natural and artificial, are truly described in the foregoing plat and field notes.

W A Jones Deputy Surveyor Baylor District.

I, D H Jones District Surveyor Baylor District, do hereby certify that I have examined the foregoing plat and field notes, and find them correct, and that they are recorded in my office in Book 1, No. 1, Page 140.

Given under my hand at Seymour Tex this 25th day of Sept A D 1882

D H Jones

District Surveyor Baylor District.

Approved Commissioner General Land Office.

Hutchings Printing House, Austin, Texas.

counter 12470

THE STATE OF TEXAS, } SURVEY No. 4

County of Baylor ~~Land District~~. } BLOCK No. N

FIELD NOTES of a Survey of 640 Acres of Land, made for

T A Thomson it being the quantity of land to

which he is entitled by virtue of an act of the Legislature ~~of the State~~ of Texas,

approved July 14, 1879, and amendmen~~t thereto approved~~ ded March 11, 1881.



Scale, 4000 Varas per inch.

Variation 11° East.

Said Survey is No. 4 Block N situated in Cottle County, on the waters of N Wichita a tributary of Red River, about 8 miles S 55° E from centre of County and known as Survey No. in Block No.

Beginning at ~~x~~ the N W cor of Sur No 3 of this blk, 1438,4 vs S 41¼ W of a rock mnr whence a cluster of H Brs on E side of hill bs S 47½ W and do on N side of hill bs S 5 E.

Thence S 1900 vs to the S W cor of S'd No 3.

Thence W ~~1900~~ across rough brakes, 1900 vs to a cor on the E B. line of Sur No 75 for Mrs C C Cannon

Thence N at 1080 vs pass the N E cor of s'd Sur No 75 at 1900 vs a cor 1438,4 vs S 41¼ E. of a rock mnr, 2 ft high 60 vs N of small branch, whence a lone bush on S pt of Mt on opposite side of shorty cr, bs S 28½ E. and a F H B bush on rocky pt near by bs N 25 W.

Thence E. 1900 vs to the place of beg'g

Bearings marked } Walter Bailes } Chain Carriers.

Surveyed Sept 4th 1882 } Frank Montgomery }

I, W A Jones Deputy Surveyor Baylor District, do hereby certify that the foregoing survey was actually made in the field according to law, and that the limits, boundaries and corners, with the marks, natural and artificial, are truly described in the foregoing plat and field notes.

W A Jones Deputy Surveyor Baylor District.

I, D H Jones District Surveyor District, do hereby certify that I have examined the foregoing plat and field notes, and find them correct, and that they are recorded in my office in Book H, No. 4, Page 141.

Given under my hand hand at Seymour Tex this 25th day of Sept AD 1882

D H Jones

District Surveyor Baylor District.

Approved Commissioner General Land Office.

Hutchings Printing House, Austin, Texas.

Baylor Co. RLD. SK. #28
counter 42471

THE STATE OF TEXAS, | SURVEY No. 5

County of Baylor ~~Land District~~. | BLOCK No. N



Scale, 4000 Varas per inch.

Variation 11° East.

FIELD NOTES of a Survey of 640 Acres of Land, made for T A Thomson it being the quantity of land to which he is entitled by virtue of an act of the Legislature ~~of the State~~ of Texas, approved July 14, 1879, and amendment ~~thereto approved~~ ded March 11, 1881.

Said Survey is No. 5 Block N situated in Cottle County, on the waters of N Wichita a tributary of Red River, about 6½ miles S 58° E from centre of County and known as Survey No. in Block No.

Beginning at ~~a~~ the N W cor of Sur No 4 of this blk, 1438,4 vs S 41¼ E of a rock mon 2 ft high 50 vs N of small branch whence a lone bush on S pt of mt on opposite side of Shorty creek bs S 28½ E. a F H B bush on rocky pt near by bro N 25 W Thence W crossing E. cotton wood creek course S 14 W, 1900 vs to a cor on the E B line of sur No 73 for Mrs C C Cannon Thence N at 1080 vs pass a rock mon 2 ft high the N E cor of s'd Sur No 75 whence a bushy pt on the divide between S pease & N Wichita Rivers bs N 11¾ E & a round top of mt bs S 41¾ E. a thick bushy hackberry on hill nearby bs S 1½ E. at 1900 vs a cor

Thence E crossing Shorty creek course S E. at 1950 vs pass 240 vs S of a rock mon 2½ ft high on top of hill, at 1900 vs a cor

Thence S crossing cr 1900 vs to the place of beg'g

Bearings marked

Surveyed Sept 4th 1882

Walter Bailes
Frank Montgomery } Chain Carriers.

I, W A Jones Deputy Surveyor Baylor District, do hereby certify that the foregoing survey was actually made in the field according to law, and that the limits, boundaries and corners, with the marks, natural and artificial, are truly described in the foregoing plat and field notes.

W A Jones Deputy Surveyor Baylor District.

I, D H Jones District Surveyor Baylor District, do hereby certify that I have examined the foregoing plat and field notes, and find them correct, and that they are recorded in my office in Book H, No. 4, Page 142

Given under my hand at Seymour Tex this 25 day of Sept A D 1882

D H Jones
District Surveyor Baylor District.

Approved Commissioner General Land Office.

Hutchings Printing House, Austin, Texas.

counter 42472

THE STATE OF TEXAS, | SURVEY No. 6

County of Baylor ~~Land District~~. | BLOCK No. N

FIELD NOTES of a Survey of ~~640~~ 276 Acres of Land, made for

F A Thomson it being the quantity of land to

which he is entitled by virtue of an act of the Legislature ~~of the State~~ of Texas,

approved July 14, 1879, and amendmen~~t thereto approved~~-ded March 11, 1881.

Scale, 4000 Varas per inch.

Variation 11° East.

Said Survey is No. 6 Block N situated in Cottle County, on the waters of N Wichita a tributary of Red River, about 7 miles S 53 E. from centre of County and known as Survey No. in Block No.

Beginning at the N W cor of Sur No 4, of this blk, 1438.4 vs S 41 1/4 E of a rock mon 2 ft high 50 vs N of a small branch, whence a lone bush on S pt of Mt on opposite side of creek bs S. 28 1/2 E. a F H B bush on a rocky pt near by bs N 25 W

Thence S 820 vs to the N E. cor of Sur No 75 fn Mrs C C Cannon on the W B line of of Sur No 4, this blk

Thence W crossing both prongs of cotton wood hollow 1900 vs to the com cor of Surveys No 73 & 75 fn s'd Cannon.

Thence N 820 vs to a cor on the E B line of sd No 73, 1080 vs: S of its N E. cor a rock mon. 2 ft high.

Thence E crossing the E prong of Cotton wood hollow 1900 vs to the place of beg'g

Bearings marked

Surveyed Sept 4th 1882

Walter Bailes
Frank Montgomery
Chain Carriers.

I, W A Jones Deputy Surveyor Baylor District, do hereby certify that the foregoing survey was actually made in the field according to law, and that the limits, boundaries and corners, with the marks, natural and artificial, are truly described in the foregoing plat and field notes.

W A Jones Deputy Surveyor Baylor District.

I, D H Jones District Surveyor Baylor District, do hereby certify that I have examined the foregoing plat and field notes, and find them correct, and that they are recorded in my office in Book H, No. 4, Page 143.

Given under my hand at Seymour Tex this 25th day of Sept A D 1882

D H Jones
District Surveyor Baylor District.

Approved Commissioner General Land Office.

Hutchings Printing House, Austin, Texas.

Baylor Co. RLD. SK. #28 FF
counter 42473

THE STATE OF TEXAS,

County of Baylor ~~Land District~~.

SURVEY No. 7

BLOCK No. N



Scale, 4000 Varas per inch.

Variation 11° East.

FIELD NOTES of a Survey of 640 Acres of Land, made for

G A Thomson it being the quantity of land to

which he is entitled by virtue of an act of the Legislature ~~of the State~~ of Texas,

approved July 14, 1879, and amend~~ment~~ed thereto approved March 11, 1881.

Said Survey is No. 7 Block N situated in Cottle County, on the waters of

a tributary of River, about 7 miles S 62° E

from centre of County and known as Survey No. in Block No.

Beginning at the com cor of Surveys No 4, 5, & 6 of this blk, 1438.4 vs S 41 1/4 E. of a rock mon 2 ft high 50 vs N of a small branch whence a lone bush on the S pt of a Mt on opposite side of Creek, bs S 28 1/2 E & a L H B. bush on a rocky pt nearby bs N 25 W

Thence N crossing E cotton wood 1900 vs to the N E cor of S'd Sur No 5

Thence E. crossing cotton wood hollow 1900 vs to a cor

Thence S 1900 vs to the N E cor of Sur No 4, 1438.4 vs S 41 1/4 W of a rock mound, whence a cluster H Bs on the E side of hill bs S 47 1/2 W & do on the N side of hill bs S. 5 E.

Thence W 1900 vs to the place of beg'g.

Bearings marked

Surveyed Sept 4th 1882

Walter Bailes

Frank Montgomery

Chain Carriers.

I, W A Jones Deputy Surveyor Baylor District, do hereby certify that the foregoing survey was actually made in the field according to law, and that the limits, boundaries and corners, with the marks, natural and artificial, are truly described in the foregoing plat and field notes.

W A Jones Deputy Surveyor Baylor District.

I, D H Jones District Surveyor Baylor District, do hereby certify that I have examined the foregoing plat and field notes, and find them correct, and that they are recorded in my office in Book H, No. 4, Page 144.

Given under my hand at Seymour Tex this 25th day of Sept AD 1882

D H Jones

District Surveyor Baylor District.

Approved Commissioner General Land Office.

Hutchings Printing House, Austin, Texas.

counter 42474

THE STATE OF TEXAS, } SURVEY No. 8

County of Baylor ~~Land District~~. } BLOCK No. N

FIELD NOTES of a Survey of 640 Acres of Land, made for

T A Thomson it being the quantity of land to

which he is entitled by virtue of an act of the Legislature ~~of the State~~ of Texas,

approved July 14, 1879, and amend~~ment~~ed thereto approved March 11, 1881.



Scale, 4000 Varas per inch.

Variation 11° East.

Said Survey is No. 8 Block N situated in Cottle County, on the waters of N Wichita a tributary of Red River, about 8 miles S 66° E. from centre of County and known as Survey No. in Block No.

Beginning at the com cor of Surveys No 3, 4 & 7 of this blk, 1438.4 vs S 41¼ W of a rock mon, whence a cluster of H Bs on E. side of hill bs S 47½ W & do on N side of hill bs S 5° E

Thence N 1900 vs to the N E cor of s'd sur No 7,

Thence E at 950 vs pass 1080 vs S of a rock mon whence 2 H Bs on low md bs N 18 E on a mon 2 ft high on a natural md 3 ft high bs N 1 E 32½ vs at 1900 vs a cor on E side of Dogwood creek

Thence S 1900 vs to the com N cor of Surveys No 2 & 3, this blk

Thence W crossing Dogwood 1900 vs to the place of beg'g

Bearings marked } Walter Bailes } Chain Carriers.

Surveyed Sept 5" 1882 } Frank Montgomery }

I, W A Jones Deputy Surveyor Baylor District, do hereby certify that the foregoing survey was actually made in the field according to law, and that the limits, boundaries and corners, with the marks, natural and artificial, are truly described in the foregoing plat and field notes.

W A Jones Deputy Surveyor Baylor District.

I, D H Jones District Surveyor Baylor District, do hereby certify that I have examined the foregoing plat and field notes, and find them correct, and that they are recorded in my office in Book A, No. 4, Page 145.

Given under my hand at Seymour Tex this 26" day of Sept A D 1882

D H Jones

District Surveyor Baylor District.

Approved Commissioner General Land Office.

Hutchings Printing House, Austin, Texas.

Baylor Co. Rd. SK. #28 FF

counter 42475

THE STATE OF TEXAS,

County of Baylor ~~Land District~~.

SURVEY No. 9

BLOCK No. N



Scale, 4000 Varas per inch.

Variation 11° East.

FIELD NOTES of a Survey of 640 Acres of Land, made for T A Thomson it being the quantity of land to which he is entitled by virtue of an act of the Legislature ~~of the State~~ of Texas, approved July 14, 1879, and amendmen~~t~~ded ~~thereto approved~~ March 11, 1881.

Said Survey is No. 9 Block N situated in Cottle County, on the waters of N Wichita a tributary of Red River, about 9 miles S 68° E from centre of County and known as Survey No. in Block No.

Beginning at the corn cor of Surveys No 2. 3 & 8 of this blk

Thence N 1900 vs to the N E cor of s'd No 8, 1294, 2 vs N 47 1/4 E of a rock mon whence a cluster of HBs on E side of hill bs S 47 1/2 W & do on N side of hill bs S 5 E

Thence E. 1900 vs to the N E. cor of this Sur 1294.2 vs N 47 1/4 E. of a rock mon whence the centre one of three HBs bs N 2 W 31 and a mesq bs S 20 1/2 W 60

Thence S 1900 vs to the corn N cor of Surveys No 1 & 2 of this blk

Thence W crossing Willow Creek 1900 vs to the place of beg'g

Bearings marked

Surveyed Sept 4th 1882

Walter Bailes

Frank Montgomery

Chain Carriers.

I, W A Jones Deputy Surveyor Baylor District, do hereby certify that the foregoing survey was actually made in the field according to law, and that the limits, boundaries and corners, with the marks, natural and artificial, are truly described in the foregoing plat and field notes.

W A Jones Deputy Surveyor Baylor District.

I, D H Jones District Surveyor Baylor District, do hereby certify that I have examined the foregoing plat and field notes, and find them correct, and that they are recorded in my office in Book D, No. 4, Page 146

Given under my hand at Seymour Tex this 25 day of Sept AD 1882

D H Jones

District Surveyor Baylor District.

Approved Commissioner General Land Office.

Hutchings Printing House, Austin, Texas.

counter 42476

THE STATE OF TEXAS, | Survey No. 10

County of Baylor ~~Land District~~. | Block No. N

FIELD NOTES of a Survey of 640 Acres of Land, made for

G. A. Shannon it being the quantity of land to

which he is entitled by virtue of an act of the Legislature of the State of Texas,

approved July 14, 1879, and amendment ~~thereto approved~~ March 11, 1881.



Scale, 4000 Varas per inch.

Variation 11° East.

Said Survey is No. 10 Block N situated in Cottle County, on the waters of Wichita

a tributary of Red River, about 10 miles S 70° E

from center of County and known as Survey No. in Block No.

Beginning at the cen en of Surveys No 1. 2 & 9 of this Blk

Thence N at 1900 vs the N E cen of sd No 9, 1294, 2 vs N 47 1/4 E

of a rock mon 2 ft high in a small valley between two white

rock pts whence a D H B. on top of hill bears S 1/2 E. 136 vs

Thence E. 1900 vs to a cen on the W B line of Sur No 66 for

Mrs C C Cannon, 14 3 & 4 vs S 41 1/4 E of a rock pile on top

of hill whence a sharp pt in gap of the ent bears N 77 3/4 E.

and a double H C B. inked X on the top of a dist hill bears

S 1/4 E.

Thence S at 8 20 vs pass the S B cen of sd mon No 66, a

rock mon 1900 vs to the N E. cen Sur No 1 this Blk

Thence W crossing heads of Spring of Willow Creek

cross S 15 E. 1900 vs to the place of beg'g

Bearings marked +

Surveyed Sept 1-11 1882

Walter Bailes

Frank Montgomery

Chain Carriers.

I, W A Jones Deputy Surveyor Baylor District, do hereby certify that the foregoing survey was made actually on the field according to law, and that the limits, boundaries and corners, with the marks, natural and artificial, are truly described in the foregoing plat and field notes.

W A Jones Deputy Surveyor Baylor District.

I, D H B Jones District Surveyor Baylor District, do hereby certify that I have examined the foregoing plat and field notes, and find them correct, and that they are recorded in my office in Book D, No. 4, Page 447.

Given under my hand at Seymour Tex this 25th day of Sept A D 1882

D H B Jones

District Surveyor Baylor District.

Approved Commissioner General Land Office.

Hutchings Printing House, Austin, Texas.

Baylor Co. Rd. SK. #28 FF

counter #2477

THE STATE OF TEXAS,

County of Baylor ~~Land District.~~

SURVEY No. 11

BLOCK No. N



Scale, 4000 Varas per inch.

Variation 11° East.

FIELD NOTES of a Survey of 640 Acres of Land, made for G A Thomson it being the quantity of land to which he is entitled by virtue of an act of the Legislature of the State of Texas, approved July 14, 1879, and amend~~ment thereto approved~~ed March 11, 1881.

Said Survey is No. 11 Block N situated in Cottle County, on the waters of N Wichita a tributary of Red River, about 9 1/2 miles S 76° E from centre of County and known as Survey No. in Block No.

Beginning at the N E cor of Sur No 10 of this B'lk, on the W Bline of Sur No 66 for Mrs C C Cannon

Thence N at 1080 vs pass the N W cor of s'd sur No 66 at 1900 vs a cor on the W Bline of Sur No 49 for sd Cannon, 1294,2 vs N 47 1/4 E of a rock pile on top of a hill, whence sharp pt in gap of Mt bis N 77 3/4 E. & a double LCB mk'd X on a dist hill bis S 1 1/4 E.

Thence W 1900 vs to a cor 1438,4 vs S 41 1/4 W of a pile of cobble stones 1 1/2 ft high whence a line tree on Creek bis N 57 W & a red pt on the S End of a Mt bis N 62 1/2 W

Thence S 1900 vs to the com N cor of Surveys No 9 & 10 of this B'lk

Thence E 1900 vs to the place of beg'g

Bearings marked

Surveyed Sept 5th 1882

Walter Bailes

Frank Montgomery

Chain Carriers.

I, W A Jones Deputy Surveyor Baylor District, do hereby certify that the foregoing survey was actually made in the field according to law, and that the limits, boundaries and corners, with the marks, natural and artificial, are truly described in the foregoing plat and field notes.

W A Jones Deputy Surveyor Baylor District.

I, D L C Jones District Surveyor Baylor District, do hereby certify that I have examined the foregoing plat and field notes, and find them correct, and that they are recorded in my office in Book H, No. 4, Page 148.

Given under my hand at Seymour Tex this 25th day of Sept A D 1882

D L C Jones

District Surveyor Baylor District.

Approved Commissioner General Land Office.

Hutchings Printing House, Austin, Texas.

counter 42478

THE STATE OF TEXAS, } SURVEY No. 12

County of Baylor ~~Land District~~. } BLOCK No. N

FIELD NOTES of a Survey of 640 Acres of Land, made for T A Thomson it being the quantity of land to which he is entitled by virtue of an act of the Legislature ~~of the State~~ of Texas, approved July 14, 1879, and amend~~ment thereto approved~~ed March 11, 1881.



Scale, 4000 Varas per inch.

Variation 11° East.

Said Survey is No. 12 Block N situated in Cottle County, on the waters of N Wichita a tributary of Red River, about 9 miles S 74° E from centre of County and known as Survey No. in Block No.

Beginning at the com cor of Surveys No 9. & 10. & 11. of this blk

Thence N 1900 vs to the N W cor of s'd No 11, 1438, 4 S 41¼ W of a pile of cobble stones 1½ ft high whence a lone tree on creek bs N 5-7 W & a red pt on S end of a mt on the divide between S Pease & N Wichita rivers bs N 62½ W

Thence W crossing the heads of Dogwood hollow course S 5 W 1900 vs to a cor 12 94, 2 vs, N 47¼ E of a pile of rock whence 2 LC Bs on a low md bs N 18 E. & a rock mon two ft high on top of a Natural md 3 ft high bs N 1 E. 32½ vs

Thence S crossing Dogwood 1900 vs to the com N cor of Surveys No 8 & 9 of this Blk

Thence E. 1900 vs to the place of beg'g

Bearings marked } Walter Bailes } Chain Carriers.

Surveyed Sept 5th 1882 } Frank Montgomery }

I, W A Jones Deputy Surveyor Baylor District, do hereby certify that the foregoing survey was actually made in the field according to law, and that the limits, boundaries and corners, with the marks, natural and artificial, are truly described in the foregoing plat and field notes.

W A Jones Deputy Surveyor Baylor District.

I, D H Jones District Surveyor Baylor District, do hereby certify that I have examined the foregoing plat and field notes, and find them correct, and that they are recorded in my office in Book H, No. 4, Page 149.

Given under my hand at Seymour Tex this 25th day of Sept A D 1882

D H Jones

District Surveyor Baylor District.

Approved Commissioner General Land Office.

Hutchings Printing House, Austin, Texas.

Baylor Rd. SK28 FF

counter 42479

THE STATE OF TEXAS,

Baylor Land District.

SURVEY No. 13

BLOCK No. N



Scale, 4000 Varas per inch.

Variation 11° East.

FIELD NOTES of a Survey of 640 Acres of Land, made for T A Thomson it being the quantity of land to which he is entitled by virtue of an act of the Legislature of ~~the State~~ of Texas, approved July 14, 1879, and amend~~ment thereto approved~~ed March 11, 1881.

Said Survey is No. 13 Block N situated in Cottle County, on the waters of N Wichita a tributary of Red River, about 8 miles S 72° E from centre of County and known as Survey No. in Block No.

Beginning at the corn cor of Surveys No 8. 9 & 12 of this Blk

Thence W crossing Dogwood cr, at 950 pass 1180 vs S of a rock mon whence 2 HBs on a low md bs N 18 E & a rock mon 2 ft high on natural md, 3 ft high bs N 1 E. 32½ vs, at 1900 vs a cor

Thence N at 1900 vs a cor, 1438,4 vs S 41¼ W of a pile of cobble stones, 690 vs W of E Cotton wood creek whence a large HB in creek (not mkd) bs S 68 E & a cluster of HBs on top of a ridge bs S 37 E

Thence E 1900 vs to the NW cor of s'd Sur No 12

Thence S crossing Dogwood creek 1900 vs to the place of beg'g

Bearings marked

Surveyed Sept 5th 1882

Walter Bailes
Frank Montgomery
Chain Carriers.

I, W A Jones Deputy Surveyor Baylor District, do hereby certify that the foregoing survey was actually made in the field according to law, and that the limits, boundaries and corners, with the marks, natural and artificial, are truly described in the foregoing plat and field notes.

W A Jones Deputy Surveyor Baylor District.

I, D H Jones District Surveyor Baylor District, do hereby certify that I have examined the foregoing plat and field notes, and find them correct, and that they are recorded in my office in Book A, No. 4, Page 150.

Given under my hand at Seymour Tex this 25th day of Sept AD 1882

D H Jones
District Surveyor Baylor District.

Approved Commissioner General Land Office.

Hutchings Printing House, Austin, Texas.

counter 42480

THE STATE OF TEXAS, } SURVEY No. 14

County of Baylor ~~Land District.~~ } BLOCK No. N

FIELD NOTES of a Survey of 640 Acres of Land, made for

T A Thomson it being the quantity of land to

which he is entitled by virtue of an act of the Legislature of the State of Texas,

approved July 14, 1879, and amend~~ment thereto approved~~ed March 11, 1881.



Scale, 4000 Varas per inch.

Variation 11° East.

Said Survey is No. 14 Block N situated in Cottle County, on the waters of N Wichita a tributary of Red River, about 7 miles S 74° E from centre of County and known as Survey No. in Block No.

Beginning at the com cor of Surveys No 7.8 & 13 of this blk

Thence N 1900 vs to the N E. cor of Sur No 13, 1438.4 S 41 1/4 E from a pile of cobble stones 690 vs W of E cotton wood Hollow a large HB in creek bs S 68 E. a cluster of HBs on top of ridge bs S 37 E.

Thence W crossing E prong Cotton wood creek, course S 30 W, at 1900 vs a cor 1294.2 vs N 47 1/4 E, of stone 2 ft high whence a rock pile on top of a white rock knoll W of Shirty cr, bs N 125 vs a large HB bs S 61 E. & a rock mon 3 ft high on top of a ridge bs S 840 vs

Thence S 1900 vs to the com N cor of Surveys No 5 & 7

Thence E crossing cr 1900 vs to the place of beg'g

Bearings marked } Walter Bailes } Chain Carriers.

Surveyed Sept 5th 1882 } Frank Montgomery }

I, W A Jones Deputy Surveyor Baylor District, do hereby certify that the foregoing survey was actually made on the field according to law, and that the limits, boundaries and corners, with the marks, natural and artificial, are truly described in the foregoing plat and field notes.

W A Jones Deputy Surveyor Baylor District.

I, D H Jones District Surveyor Baylor District, do hereby certify that I have examined the foregoing plat and field notes, and find them correct, and that they are recorded in my office in Book A, No. 4, Page 151.

Given under my hand at Seymour Tex this 25th day of Sept A D 1882

D H Jones

District Surveyor Baylor District.

Approved Commissioner General Land Office.

Hutchings Printing House, Austin, Texas.

Baylor Rd. SK. #28 FF

counter 42481

THE STATE OF TEXAS,

County of Baylor ~~Land District~~.

SURVEY No. 15

BLOCK No. N



Scale, 4000 Varas per inch.

Variation 11° East.

FIELD NOTES of a Survey of 640 Acres of Land, made for Y A Thomson it being the quantity of land to which he is entitled by virtue of an act of the Legislature of the State of Texas, approved July 14, 1879, and amend~~ment thereto approved~~ed March 11, 1881.

Said Survey is No. 15 Block N situated in Cottle County, on the waters of N Wichita a tributary of Red River, about 6 miles S 68° E from centre of County and known as Survey No. in Block No.

Beginning at the com cor of Surveys No 5 & 7 & 14, this Blk

Thence N 1080 pass 950 vs E of a rock mnd two ft high W of Shorty creek, whence a rock mnd 2 ft high on a white rock knoll bs N 125 & a large H B. bs S 61 E & a rock mnd on a high ridge bs S 840 at 1900 vs the N W cor of Sur No 14 this blk

Thence W crossing Shorty creek, course S 15 E. at 1900 vs a cor 1438,4 vs S 41¼ W of a pile of stone 12 vs N & 45 E of Shorty creek at Cluster of cotton woods whence a cotton wood in creek bs S 65 W 21 & a H B, 7 in dia bs S 41 E 32 vs

Thence S 1900 vs to the com N cor of Surveys No 5 & 17

Thence E. crossing Shorty creek 1900 vs to the place of beg'g

Bearings marked

Surveyed 6" 1882

Walter Bailes

Frank Montgomery

Chain Carriers.

I, W A Jones Deputy Surveyor Baylor District, do hereby certify that the foregoing survey was actually made on the field according to law, and that the limits, boundaries and corners, with the marks, natural and artificial, are truly described in the foregoing plat and field notes.

W A Jones

Deputy Surveyor Baylor District.

I, D H Jones District Surveyor Baylor District, do hereby certify that I have examined the foregoing plat and field notes, and find them correct, and that they are recorded in my office in Book A, No. 4, Page 152.

Given under my hand at Seymour Tex this 25 day of Sept A D 1882

D H Jones

District Surveyor Baylor District.

Approved Commissioner General Land Office.

Hutchings Printing House, Austin, Texas.

counter 42482

THE STATE OF TEXAS, } SURVEY No. 16

County of Baylor ~~Land District~~. } BLOCK No. N

FIELD NOTES of a Survey of 640 Acres of Land, made for

T. A. Thomson it being the quantity of land to

which he is entitled by virtue of an act of the Legislature of ~~the State~~ of Texas,

approved July 14, 1879, and amend~~ment~~ed ~~thereto approved~~ March 11, 1881.



Scale, 4000 Varas per inch.

Variation 11° East.

Said Survey is No. 16 Block N situated in Cottle County, on the waters of N Wichita a tributary of Red River, about 5 miles S 62° E from centre of County and known as Survey No. in Block No.

Beginning at the cor W cor of Surveys No 5 & 15 of this Blk

Thence N 1900 vs to the N W cor of Sur 15 of this Blk

1294.2 vs. N 47¼ E of a pile of stone 2 ft high, whence a pile of stone on the top of a white rock knoll, bs N 125 vs a large H B bs S 61 E. & a rock mon on the top of a ridge bs S 840 vs

Thence W 1900 vs to a cor

Thence S at 820 vs pass a pile of stone the N E cor of Sur No 59, made for Mrs C C Cannon, at 1900 vs a cor on the E B line of said No 59

Thence E. 1900 vs to the place of beg'g

Bearings marked } Walter Bailes } Chain Carriers.

Surveyed 6 11 1882 } Frank Montgomery }

I, W A Jones Deputy Surveyor Baylor District, do hereby certify that the foregoing survey was actually made in the field according to law, and that the limits, boundaries and corners, with the marks, natural and artificial, are truly described in the foregoing plat and field notes.

W A Jones

Deputy Surveyor Baylor District.

I, D H Jones District Surveyor Baylor District, do hereby certify that I have examined the foregoing plat and field notes, and find them correct, and that they are recorded in my office in Book A, No. 4, Page 153.

Given under my hand at Seymour Tex this 25-11 day of Sept A D 1882

D H Jones

District Surveyor Baylor District.

Approved Commissioner General Land Office.

Hutchings Printing House, Austin, Texas.

Baylor Co. Rd. SK. #28

counter 42483

THE STATE OF TEXAS,

County of Baylor ~~Land District~~.

SURVEY No. 17

BLOCK No. N



Scale, 4000 Varas per inch.

Variation 11° East.

FIELD NOTES of a Survey of ~~640~~ 276 Acres of Land, made for T A Thomson it being the quantity of land to which he is entitled by virtue of an act of the Legislature of the State of Texas, approved July 14, 1879, and amend~~ment thereto approved~~ed March 11, 1881.

Said Survey is No. 17 Block N situated in Cottle County, on the waters of N Wichita a tributary of Red River, about 6½ miles S 56° E from centre of County and known as Survey No. in Block No.

Beginning at the com cor of Surveys No 5, 15 & 16 of this Blk

Thence S 820 vs to a pile of stone 2 ft high in small valley the N E cor of sur No 73 for Mrs C C Cannon in the W B line of said sur No 5 whence a brushy pt on the divide between the Wichita & Pease rivers bs N 11¾ E a round top Mt S of Wichita bs S 41¾ E. a thick bushy Hackberry on hill near by bs S 1½ E.

Thence W 1900 vs to the com cor of Surveys No 73, 74 & 59 for Mrs C C Cannon

Thence N 820 vs to a cor on the E B line of said Sur No 59 the S W cor of No 16

Thence E. 1900 vs to the place of beg'g

Bearings marked

Surveyed Sept 6th 1882

Walter Bailes

Frank Montgomery

Chain Carriers.

I, W A Jones Deputy Surveyor Baylor District, do hereby certify that the foregoing survey was actually made in the field according to law, and that the limits, boundaries and corners, with the marks, natural and artificial, are truly described in the foregoing plat and field notes.

W A Jones Deputy Surveyor Baylor District.

I, D H Jones District Surveyor Baylor District, do hereby certify that I have examined the foregoing plat and field notes, and find them correct, and that they are recorded in my office in Book A, No. 4, Page 154.

Given under my hand at Seymour Tex this 25th day of Sept A D 1882

D H Jones

District Surveyor Baylor District.

Approved Commissioner General Land Office.

Hutchings Printing House, Austin, Texas.

counter 42484

THE STATE OF TEXAS, | Survey No. 16

County of Baylor ~~Land District~~. | Block No. N

FIELD NOTES of a Survey of 640 Acres of Land, made for

J A Thomson it being the quantity of land to

which he is entitled by virtue of an act of the Legislature of ~~the State~~ of Texas,

approved July 14, 1879, and amendment ~~thereto approved~~ March 11, 1881.



Scale, 4000 Varas per inch.

Variation 11° East.

Said Survey is No. 16 Block N situated in Cottle County, on the waters of N Wichita

a tributary of Red River, about 3 1/2 miles S 70° E

from center of County and known as Survey No. in Block No.

Beginning at a the cor S cor of Surveys No 1 & 16 in this blk

Thence N at 1080 vs pass 950 vs N of an earth md on a

broad level prairie w thence a red peak on the S end of

a ant on the divide between Pease & Wichita Rivers bs N 23 1/2 E

& a red pt on the divide bs N 43 E, at 1980 vs a cor

Thence W 1980 vs to a cor 1080 vs S of the cor S cor of Surveys

No 12 & 14 in Blk M. for A M. Thomson

Thence S at 950 vs pass a rock md thr N E cor of Sur No 57

for Jno C C Cannon 1980 vs to a cor on the E B. line of said Sur

No 57

Thence E 1980 vs to the place of beg'g

Bearings marked

Surveyed Sept 6th 1882 } Walter Bailes, Frank Montgomery } Chain Carriers.

I, W A Jones Deputy Surveyor Baylor District, do hereby certify that the foregoing survey was made ~~x~~ actually in the field according to law, and that the limits, boundaries and corners, with the marks, natural and artificial, are truly described in the foregoing plat and field notes.

W A Jones Deputy Surveyor Baylor District.

I, D H Jones District Surveyor Baylor District, do hereby certify that I have examined the foregoing plat and field notes, and find them correct, and that they are recorded in my office in Book A, No. 4, Page 155.

Given under my hand at Seymour Tex this 25th day of Sept A.D. 1882

D H Jones

District Surveyor Baylor District.

Approved Commissioner General Land Office.

Hutchings Printing House, Austin, Texas.

Baylor Co. RLD. SK. #28

counter 12485

THE STATE OF TEXAS, | Survey No. 19

County of Baylor ~~Land District.~~ | Block No. N



Scale, 4000 Varas per inch.

Variation 11° East.

FIELD NOTES of a Survey of ~~640~~ 274 Acres of Land, made for

Y A Thurman it being the quantity of land to

which he is entitled by virtue of an act of the Legislature of the State of Texas,

approved July 14, 1879, and amendment ~~thereto approved~~ eel March 11, 1881.

Said Survey is No. 19 Block N situated in Cottle County, on the waters of S Wichita

a tributary of Red River, about 4 miles S 60° E

from center of County and known as Survey No. in Block No.

Beginning at the S E cor of Sur No 57 for Mrs C C Cannon

& the S W cor of Sur No 59 for sd Cannon

Thence E crossing Cottonwood holler 1260 vs to the

S E. cor of sd Surrey No 59 in the W B. line of Sur

No 16 of this Blk

Thence N 820 vs to the cor cor of Surveys No 16 & 18 of

this Blk 1438 4/10 S 41 1/4 E of an earth Md, on a broad

level prairie whence a red pt-on Send of a mt-on the

divide bs N 23 1/2 E. & a red pt-on the divide bs N 46 E

Thence W 1260 vs to the S W cor of Sur No 18 in the E

B line of Sur No 57 for said Cannon

Thence S 820 vs to the place of beg'g

Bearings marked

Surveyed Sept 6th 1882 } Waller Bailes, Francis Montgomery } Chain Carriers.

I, W A Jones Deputy Surveyor Baylor District, do hereby certify that the foregoing survey was made carefully in the field according to law, and that the limits, boundaries and corners, with the marks, natural and artificial, are truly described in the foregoing plat and field notes.

W A Jones Deputy Surveyor Baylor District.

I, D H C Jones District Surveyor Baylor District, do hereby certify that I have examined the foregoing plat and field notes, and find them correct, and that they are recorded in my office in Book A, No. 4, Page 156.

Given under my hand at Seymour Tex this 25th day of Sept A D 1882

D H C Jones

District Surveyor Baylor District.

Approved Commissioner General Land Office.

Hutchings Printing House, Austin, Texas.

counter 12486

THE STATE OF TEXAS, | Survey No. 20

County of Baylor ~~Land District.~~ | Block No. N

FIELD NOTES of a Survey of ~~640~~ 276 Acres of Land, made for

Y A Thomson it being the quantity of land to

which he is entitled by virtue of an act of the Legislature of the State of Texas,

approved July 14, 1879, and amendment ~~thereto approved~~ March 11, 1881.



Scale, 4000 Varas per inch.

Variation 11° East.

Said Survey is No. 20 Block N situated in Cottle County, on the waters of N Wichita

a tributary of Red River, about 2 miles S 68° E

from center of County and known as Survey No. in Block No.

Beginning at the N E cor of Sur No 57 for Mrs C C Cannon on the W B line of Sur No 18 of this Blk, 950 vs W of an earth md

whence a red pt on the S End of a Mt on the divide bears N 23½ E. & another red peak on the divide bears N 46 E.

Thence N 820 vs to the N W cor of said survey No 18 which is 1080 vs S of the cor common cor of Surveys No 12 & 14 of Blk M for R M Thomson

Thence W 1280 vs to a cor

Thence S 820 vs to a rock mon the N W cor of Sur No 57 for said Cannon

Thence E 1280 vs to the place of beg'g

Bearings marked ..... } Walter Bailes } Chain Carriers.

Surveyed Sept 6th 1882 } Frank McGinney }

I, W A Jones Deputy Surveyor Baylor District, do hereby certify that the foregoing survey was made ~~actually~~ on the field according to law, and that the limits, boundaries and corners, with the marks, natural and artificial, are truly described in the foregoing plat and field notes.

W A Jones Deputy Surveyor Baylor District.

I, D H Jones District Surveyor Baylor District, do hereby certify that I have examined the foregoing plat and field notes, and find them correct, and that they are recorded in my office in Book A, No. 4, Page 157.

Given under my hand at Seymour Tex this 25th day of Sept A D 1882

D H Jones

District Surveyor Baylor District.

Approved ..... Commissioner General Land Office.

Hutchings Printing House, Austin, Texas.

Baylor Co. RLD. SK. #28
counter 42487

THE STATE OF TEXAS, | Survey No. 21

county of Baylor ~~Land District.~~ | Block No. N



Scale, 4000 Varas per inch.

Variation 11° East.

FIELD NOTES of a Survey of 640 Acres of Land, made for

Y A Thomson it being the quantity of land to which he is entitled by virtue of an act of the Legislature of the State of Texas, approved July 14, 1879, and amendment ~~thereto approved~~ March 11, 1881.

Said Survey is No. 21 Block N situated in Cottle County, on the waters of N Wichita a tributary of Red River, about 4½ miles N 72° E from center of County and known as Survey No. in Block No.

Beginning at the cor on of Surveys No 16. 18. & 19 of this Blk.
Thence N 1900 vs to the N E cor of said No 16, 1294.2 vs N 47½ E of an earth md in broad level prairie whence a red peak on the S E end of a mt bis N 23½ E. & another red pt on the divide bis N 46 E
Thence E 1900 vs to a cor 1294.2 vs N 47¾ W from top of pile of stone 12 vs N 45 vs E of Shelly creek, whence a Cotton Wd standing in creek bis S 65 W 21 vs & a H B 7 in dia at mouth of small branch bis S 41 E 3.2
Thence S 1900 vs to the cor on of Surveys No 16 & 15
Thence W 1900 vs to the place of beg'g

Bearings marked } Walter Bailes
Surveyed Sept 1-6th 1882 } Frank Montgomery } Chain Carriers.

I, W A Jones Deputy Surveyor Baylor District, do hereby certify that the foregoing survey was ~~made~~ ~~on the field~~ according to law, and that the limits, boundaries and corners, with the marks, natural and artificial, are truly described in the foregoing plat and field notes.

W A Jones Deputy Surveyor Baylor District.

I, L D H Jones District Surveyor Baylor District, do hereby certify that I have examined the foregoing plat and field notes, and find them correct, and that they are recorded in my office in Book A, No. 4, Page 56.

Given under my hand at Seymour Texas this 24th day of Sept A D 1882

L D H Jones
District Surveyor Baylor District.

Approved Commissioner General Land Office.

Hutchings Printing House, Austin, Texas.

counter 12188

THE STATE OF TEXAS, } SURVEY No. 22

County of Baylor ~~Land District~~. } BLOCK No. N

FIELD NOTES of a Survey of 640 Acres of Land, made for

T A Thomson it being the quantity of land to

which he is entitled by virtue of an act of the Legislature of ~~the State~~ of Texas,

approved July 14, 1879, and amend~~ment thereto approved~~ed March 11, 1881.



Scale, 4000 Varas per inch.

Variation 11° East.

Said Survey is No. 22 Block N situated in Cottle County, on the waters of N Wichita a tributary of Red River, about 6 1/2 miles N 75° E from centre of County and known as Survey No. in Block No.

Beginning at the corn cor of Surveys No 15. 16. & 21 of this Blk

Thence N at 1900 vs the N E cor of Sur No 21. 12 94. 2.

N 47 1/4 W of a pile of stone 12 vs N & 45 vs E. of Shorty creek at a grove of Cotton woods whence a Cott W standing in cr bs S 65 W 21 vs & a HB 7 in dia at mouth of small branch bs S 41 E 32 vs

Thence E crossing Shorty creek course S 10 E above line & S 5 E. below line at 1900 vs a cor 1294. 2 vs N 47 1/4 W of a pile of stone, a large HB in cr bs S 68 E a cluster of HBs on top of ridge bs S 37 E.

Thence S 1900 vs to the corn cor of Surveys No 14. & 15

Thence W crossing Shorty 1900 vs to the place of begg

Bearings marked } Walter Bailes } Chain Carriers.

Surveyed Sept 6" 1882 } Frank Montgomery }

I, W A Jones Deputy Surveyor Baylor District, do hereby certify that the foregoing survey was actually made in the field according to law, and that the limits, boundaries and corners, with the marks, natural and artificial, are truly described in the foregoing plat and field notes.

W A Jones Deputy Surveyor Baylor District.

I, D H Jones District Surveyor Baylor District, do hereby certify that I have examined the foregoing plat and field notes, and find them correct, and that they are recorded in my office in Book H, No. 4, Page 159.

Given under my hand at Seymour Tex this 25th day of Sept A D 1882

D H Jones

District Surveyor Baylor District.

Approved Commissioner General Land Office.

Hutchings Printing House, Austin, Texas.

Baylor Co. RLD. SK. #28
counter 42489

THE STATE OF TEXAS, } SURVEY No. 23

County of Baylor ~~Land District~~. } BLOCK No. N



Scale, 4000 Varas per inch.

Variation 11° East.

FIELD NOTES of a Survey of 640 Acres of Land, made for T A Thomson it being the quantity of land to which he is entitled by virtue of an act of the Legislature ~~of the State~~ of Texas, approved July 14, 1879, and amend~~ment thereto approved~~ed March 11, 1881.

Said Survey is No. 23 Block N situated in Cottle County, on the waters of N Wichita a tributary of Red River, about 6½ miles S 77° E from centre of County and known as Survey No. in Block No.

Beginning at the com cor of surveys No 14, 15 & 22 this Blk

Thence N at 1900 the N E cor of Sur No 22, 1294, 2 vs N 47¼ W of a pile of stone whence a large HB standing in creek bs S 68 E & a cluster of HBs on top of ridge bs S 37 E

Thence E 1900 vs to a cor the N E of this Sur

Thence S at 604 vs pass 258 vs W of a large HB on creek, mkd X at 1900 vs the com cor of Surveys No 13 & 14 on E side of E cottonwood

Thence W crossing creek 1900 vs to the place of beg'g

Bearings marked } Walter Bailes } Chain Carriers.

Surveyed Sept 5th 1882 } Frank Montgomery }

I, W A Jones Deputy Surveyor Baylor District, do hereby certify that the foregoing survey was actually made on the field according to law, and that the limits, boundaries and corners, with the marks, natural and artificial, are truly described in the foregoing plat and field notes.

W A Jones Deputy Surveyor Baylor District.

I, D H Jones District Surveyor Baylor District, do hereby certify that I have examined the foregoing plat and field notes, and find them correct, and that they are recorded in my office in Book H, No. 4, Page 160.

Given under my hand at Seymour Tex this 25th day of Sept A D 1882

D H Jones

District Surveyor Baylor District.

Approved Commissioner General Land Office.

Hutchings Printing House, Austin, Texas.

counter 42490

THE STATE OF TEXAS, } SURVEY No. 24

County of Baylor ~~Land District~~. } BLOCK No. N

FIELD NOTES of a Survey of 640 Acres of Land, made for T A Thomson it being the quantity of land to which he is entitled by virtue of an act of the Legislature of the State of Texas, approved July 14, 1879, and amend~~ment thereto approved~~ed March 11, 1881.



Scale, 4000 Varas per inch.

Variation 110 East.

Said Survey is No. 24 Block N situated in Cottle County, on the waters of N Wichita a tributary of Red River, about 7 1/2 miles S 78° E from centre of County and known as Survey No. ..... in Block No. .....

Beginning at the com cor of Surveys No 14. 13. & 23 of this Blk

Thence N at 1296 vs pass 25-8 vs W of a large HB on E bank of E cotton wood mkd X at 1900 vs the N E cor of Sur No 23 of this Blk

Thence E. crossing E cotton wood 1900 vs to a cor 1294.2 vs N 47 1/4 E of a ~~large~~ pile of cobble stones whence the tallest of 2 HB on creek brs N 27 1/2 W & a HB on branch brs N 1 E

Thence S 1900 vs to the com cor of 12 & 13

Thence W 1900 vs to the place of beg'g

Bearings marked ..... } Walter Bailes } Chain Carriers.

Surveyed Sept 5th 1882 } Frank Montgomery }

I, W A Jones Deputy Surveyor Baylor District, do hereby certify that the foregoing survey was actually made in the field according to law, and that the limits, boundaries and corners, with the marks, natural and artificial, are truly described in the foregoing plat and field notes.

W A Jones Deputy Surveyor Baylor District.

I, D H Jones District Surveyor Baylor District, do hereby certify that I have examined the foregoing plat and field notes, and find them correct, and that they are recorded in my office in Book H, No. 4, Page 161.

Given under my hand at Seymour Tex this 24th day of Sept A D 1882

D H Jones

District Surveyor Baylor District.

Approved ..... Commissioner General Land Office.

Hutchings Printing House, Austin, Texas.

Baylor Co. RLD. SK. #28

counter 42491

THE STATE OF TEXAS,

County of Baylor ~~Land District~~.

SURVEY No. 25

BLOCK No. N



Scale, 4000 Varas per inch.

Variation 11° East.

FIELD NOTES of a Survey of 640 Acres of Land, made for

T A Thomson it being the quantity of land to

which he is entitled by virtue of an act of the Legislature of the State of Texas,

approved July 14, 1879, and amend~~ment thereto approved~~ed March 11, 1881.

Said Survey is No. 25 Block N situated in Cottle County, on the waters of N Wichita a tributary of Red River, about 8½ miles S 80° E from centre of County and known as Survey No. in Block No.

Beginning at the com cor of Surveys No 12.13 & 24 of this Blk

Thence N 1900 vs to the N E. cor s'd No 24.1294.4 vs N 47¼ E. of a pile of cobble stones whence the tallest of 2 H Bns on creek bs N 27½ W & a H B on branch bs N 1 E

Thence E 1900 vs to the N E cor of this Sur, 1080 vs S of a pile of cobble stones whence a brushy knob on the divide bs N 57¾ W. & a lone tree bs S 13¾ W & do bs S 62½ W s'd pile of stone being the com S cor of Sur No 24 & 26 of Blk M. for R M Thomson

Thence S. 1900 vs to the com N cor of Sur No 11 & 12

Thence W crossing Dogwood 1900 vs to the place of Begg

Bearings marked

Surveyed Sept 5th 1882

Walter Bailes

Frank Montgomery

Chain Carriers.

I, W A Jones Deputy Surveyor Baylor District, do hereby certify that the foregoing survey was actually made on the field according to law, and that the limits, boundaries and corners, with the marks, natural and artificial, are truly described in the foregoing plat and field notes.

W A Jones Deputy Surveyor Baylor District.

I, D H Jones District Surveyor Baylor District, do hereby certify that I have examined the foregoing plat and field notes, and find them correct, and that they are recorded in my office in Book H, No. 4, Page 162.

Given under my hand at Seymour Tex this 25th day of Sept A D 1882

D H Jones

District Surveyor Baylor District.

Approved Commissioner General Land Office.

Hutchings Printing House, Austin, Texas.

counter 42492

THE STATE OF TEXAS, } SURVEY No. 26

County of Baylor ~~Land District~~. } BLOCK No. N

FIELD NOTES of a Survey of 640 Acres of Land, made for T A Thomson it being the quantity of land to which he is entitled by virtue of an act of the Legislature ~~of the State~~ of Texas, approved July 14, 1879, and amend~~ment thereto approved~~ed March 11, 1881.



Scale, 4000 Varas per inch.

Variation 11° East.

Said Survey is No. 26 Block N situated in Cottle County, on the waters of N Wichita a tributary of Red River, about 9 miles S 81° E from centre of County and known as Survey No. in Block No.

Beginning at the com. cor of Surveys No 11 & 12 & 25 of this Blk

Thence N 1900 vs to the N E cor of Sur No 25, 1080 vs S of a pile of cobble stones whence a brushy knob bs N 57 3/4 W, a lone tree in dist bs S 13 3/4 W do bs S 62 1/2 W

Thence E 1900 vs to a cor on the W B line of Surveys No 46 for Mrs C C Cannon 1438.4 vs S 41 1/4 E of a pile of cobble stone on the S B line of Sur No 26 of Block M. whence the red pt on the S end of Mt bs N 72 1/4 W. & a red pt on the divide bs N 60 3/4 W

Thence S at 820 vs pass the com cor of Sur No 46 & 49 for Mrs C C Cannon at 1900 vs N E cor No 11

Thence W 1900 vs to place of beg'g

Bearings marked } Walter Bailes } Chain Carriers.

Surveyed Sept 5th 1882 } Frank Montgomery }

I, W A Jones Deputy Surveyor Baylor District, do hereby certify that the foregoing survey was actually made in the field according to law, and that the limits, boundaries and corners, with the marks, natural and artificial, are truly described in the foregoing plat and field notes.

W A Jones Deputy Surveyor Baylor District.

I, D H Jones District Surveyor Baylor District, do hereby certify that I have examined the foregoing plat and field notes, and find them correct, and that they are recorded in my office in Book A, No. 4, Page 163.

Given under my hand at Seymour Tex this 25th day of Sept A D 1882

D H Jones

District Surveyor Baylor District.

Approved Commissioner General Land Office.

Hutchings Printing House, Austin, Texas.

Baylor Co. Rd. Sk. #28
counter 42493

THE STATE OF TEXAS,

County of Baylor ~~Land District~~.

SURVEY No. 27

BLOCK No. N



Scale, 4000 Varas per inch.

Variation 11° East.

FIELD NOTES of a Survey of 640 Acres of Land, made for

T A Thomson it being the quantity of land to

which he is entitled by virtue of an act of the Legislature ~~of the State~~ of Texas,

approved July 14, 1879, and amend~~ment thereto approved~~ed March 11, 1881.

Said Survey is No. 27 Block N situated in Cottle County, on the waters of N Wichita a tributary of Red River, about 6 miles S 46° E from centre of County and known as Survey No. in Block No.

Beginning at 420 vs N of the N E. cor of Sur No 33 in Blk K for R M Thomson in the W B line of Sur No 75 for Mrs C C Cannon 848 vs E & 420 vs N of a pile of stone, whence a md on top of a round Mt bs S 82¼ E. & the top of a round white rock md 10 ft above level bs N 5½ W Thence W 3342.6 vs to the S W cor of this Sur 594,6 vs W & 420 N of a cross dug in the ground among 4 earth ~~or~~ mds whence the round top Mt S of N Wichita bs S 38½ E a low ridge to the N E & E.

Thence N 1080 vs to the S B line of Sur No 74 for sd Cannon

Thence E 3342,6 vs to com cor of Surveys No 73 & 75 & 6

Thence S 1080 vs to the place of beg'g

Bearings marked

Surveyed Sept 7 11 1882

Walter Bailes

Frank Montgomery

Chain Carriers.

I, W A Jones Deputy Surveyor Baylor District, do hereby certify that the foregoing survey was actually made on the field according to law, and that the limits, boundaries and corners, with the marks, natural and artificial, are truly described in the foregoing plat and field notes.

W A Jones Deputy Surveyor Baylor District.

I, D H Jones District Surveyor Baylor District, do hereby certify that I have examined the foregoing plat and field notes, and find them correct, and that they are recorded in my office in Book H, No. 4, Page 164.

Given under my hand at Seymour Tex this 25 day of Sept A D 1882

D H Jones

District Surveyor Baylor District.

Approved Commissioner General Land Office.

Hutchings Printing House, Austin, Texas.

counter 42494

THE STATE OF TEXAS, } SURVEY No. 28

County of Baylor ~~Land District~~. } BLOCK No. N

FIELD NOTES of a Survey of 640 Acres of Land, made for

T A Thomas it being the quantity of land to

which he is entitled by virtue of an act of the Legislature of the State of Texas,

approved July 14, 1879, and amend~~ment thereto approved~~ed March 11, 1881.



Scale, 4000 Varas per inch.

Variation 11° East.

Said Survey is No. 28 Block N situated in Cottle County, on the waters of N Wichita a tributary of Red River, about 5 miles S 30° E from centre of County and known as Survey No. in Block No.

Beginning at the S W cor of Sur No 27 of this Blk 594,6 vs W & 420 vs N of a cross dug in the ground between 4 earth mds capped with cobble stones, in a mesq flat with ridge to N E & E; whence a round top mt S of Wichita bs S 38½ E

Thence N 1080 vs to the N W cor of sd sur No 27 on the S B line of Sur No 74 for Mrs C C Cannon

Thence W 457,4 vs to the S W cor of sd sur No 74 a pile of stone

Thence N 557,6 vs to a cor on the W B line of Sd No 74

Thence W 1900 vs to a cor 950 vs W & 557,6 N of an earth md on a level prairie whence round top Mt bs S 40 E

Thence S 1637,6 vs to a cor 848 vs E & 420 vs N of the N W cor of Sur No 30 of Blk K for R M Thomson

+ Thence E. 2357,4 vs to the place of beg'g

Bearings marked } Walter Bailes } Chain Carriers.

Surveyed Sept 7th 1882 } Frank Montgomery }

I, W A Jones Deputy Surveyor Baylor District, do hereby certify that the foregoing survey was actually made in the field according to law, and that the limits, boundaries and corners, with the marks, natural and artificial, are truly described in the foregoing plat and field notes.

W A Jones Deputy Surveyor Baylor District.

I, D H Jones District Surveyor Baylor District, do hereby certify that I have examined the foregoing plat and field notes, and find them correct, and that they are recorded in my office in Book H, No. 4, Page 165.

Given under my hand at Seymour Tex this 25th day of Sept A D 1882

D H Jones

District Surveyor Baylor District.

Approved Commissioner General Land Office.

Hutchings Printing House, Austin, Texas.

Baylor Co. Rd. SK. # 28

counter 42495

THE STATE OF TEXAS,

County of Baylor ~~Land District~~.

SURVEY No. 29

BLOCK No. N

	30



Scale, 4000 Varas per inch.

Variation 11° East.

FIELD NOTES of a Survey of 640 Acres of Land, made for T A Thomas it being the quantity of land to which he is entitled by virtue of an act of the Legislature of the State of Texas, approved July 14, 1879, and amend~~ment thereto approved~~ed March 11, 1881.

Said Survey is No. 29 Block N situated in Cottle County, on the waters of N Wichita a tributary of Red River, about 4 1/2 miles S 36° E from centre of County and known as Survey No. in Block No.

Beginning at the N E cor of Sur No 28 of this Blk on the W B line of Sur No 74 for Mrs C C Cannon

Thence N at 1342,4 vs pass the N W cor of Sur No 74 for sd Cannon at 1900 vs a cor on the W B line of Sur No 59 for sd Cannon

Thence W 1900 vs to the N W cor of this Sur.

Thence S. 1900 vs to the N W cor of Sur No 28 of this Blk 950. vs W & 557,6 vs N of an earth md on prairie whence round top mt bis S 40 E.

Thence E. 1900 vs to the place of beg'g

Bearings marked

Surveyed Sept 7 11 1882

Walter Bailes

Frank Montgomery

Chain Carriers.

I, W A Jones Deputy Surveyor Baylor District, do hereby certify that the foregoing survey was actually made on the field according to law, and that the limits, boundaries and corners, with the marks, natural and artificial, are truly described in the foregoing plat and field notes.

W A Jones Deputy Surveyor Baylor District.

I, D H Jones District Surveyor Baylor District, do hereby certify that I have examined the foregoing plat and field notes, and find them correct, and that they are recorded in my office in Book H, No. 4, Page 166.

Given under my hand at Seymour Tex this 25 day of Sept A D 1882

D H Jones

District Surveyor Baylor District.

Approved Commissioner General Land Office.

Hutchings Printing House, Austin, Texas.

counter 42496

THE STATE OF TEXAS,

County of Baylor ~~Land District~~.

SURVEY No. 30

BLOCK No. N

FIELD NOTES of a Survey of ~~640~~ 457½ Acres of Land, made for

T A Thomson it being the quantity of land to

which he is entitled by virtue of an act of the Legislature of the State of Texas,

approved July 14, 1879, and amend~~ment thereto approved~~ed March 11, 1881.



Scale, 4000 Varas per inch.

Variation 11° East.

Said Survey is No. 31 Block N situated in Cottle County, on the waters of N Wichita a tributary of Red River, about 3½ miles S 44° E from centre of County and known as Survey No. in Block No.

Beginning at a pier of stone the com cor of Sur No 57 & 59 for Mrs C C Cannon on the S W cor of Sur No 19 of this Blk

Thence W 1900 vs to the S W cor of Sur No 57 for s'd C C Cannon

Thence S 1342.4 vs to the N W cor of Sur No 29 of this Blk

Thence E. 1900 vs to the N E. cor of said Sur No 29 in the W B line of Sur No 59 for sd Cannon

Thence N 1342.4 vs to the place of beg'g

Bearings marked

Surveyed Sept 7th 1882

Walter Bailes

Frank Montgomery

Chain Carriers.

I, W A Jones Deputy Surveyor Baylor District, do hereby certify that the foregoing survey was actually made in the field according to law, and that the limits, boundaries and corners, with the marks, natural and artificial, are truly described in the foregoing plat and field notes.

W A Jones Deputy Surveyor Baylor District.

I, D H Jones District Surveyor Baylor District, do hereby certify that I have examined the foregoing plat and field notes, and find them correct, and that they are recorded in my office in Book A, No. 4, Page 167.

Given under my hand at Seymour Tex this 25th day of Sept A D 1882

D H Jones

District Surveyor Baylor District.

Approved Commissioner General Land Office.

Hutchings Printing House, Austin, Texas.

Baylor Co. Rd. SK. #28

counter 42497

THE STATE OF TEXAS, | Survey No. 31

County of Baylor ~~Land District~~. | Block No. N



Scale, 4000 Varas per inch.

Variation 11° East.

FIELD NOTES of a Survey of 640 Acres of Land, made for

Y A Thomson it being the quantity of land to

which he is entitled by virtue of an act of the Legislature of ~~the State~~ of Texas,

approved July 14, 1879, and amend~~ment thereto approved~~ed March 11, 1881.

Said Survey is No. 3 Block N situated in Cottle County, on the waters of Collin mond creek a tributary of N Wichita River, about 3 miles S 61° E from center of County and known as Survey No. in Block No.

Beginning at the N W cn of Sur No 20 of this Blk

Thence E 3342.6 vs to a cn on the N B line of Sur No 15 this Blk, on the E side of Collin mond creek

Thence N 1080 vs to a cn on the S B line of Sur No 14 of Blk M Jn R M. Thomson

Thence W 3342.6 vs passing the S W. cn of sd Sur No 14 to the cmn cn of Surveys Nos 10 & 12 of sd Blk M & md on South Prairie

Thence S 1080 vs to the place of beg'g

Bearings marked

Surveyed Sept 6th 1882 } Frank Montgomery, Walter Bailes } Chain Carriers.

I, W A Jones Deputy Surveyor Baylor District, do hereby certify that the foregoing survey was actually made ~~in the field~~ according to law, and that the limits, boundaries and corners, with the marks, natural and artificial, are truly described in the foregoing plat and field notes.

W A Jones Deputy Surveyor Baylor District.

I, D H Jones District Surveyor Baylor District, do hereby certify that I have examined the foregoing plat and field notes, and find them correct, and that they are recorded in my office in Book A, No. 4, Page 146.

Given under my hand at Seymour Tex this 25th day of ~~Sept~~ Oct A D 1882

D H Jones

District Surveyor Baylor District.

Approved Commissioner General Land Office.

Hutchings Printing House, Austin, Texas.

counter 12498

THE STATE OF TEXAS, | Survey No. 32

County of Baylor ~~Land District.~~ | Block No. 1

FIELD NOTES of a Survey of 640 Acres of Land, made for

H J Johnson it being the quantity of land to

which he is entitled by virtue of an act of the Legislature ~~of the~~ State of Texas,

approved July 14, 1879, and amendment ~~ment~~ thereto approved March 11, 1881.



Scale, 4000 Varas per inch.

Variation 11° East.

Said Survey is No. 32 Block 1 situated in Cottle County, on the waters of Cottonwood Creek a tributary of N Wichita River, about 4½ miles S 85° E from centre of County and known as Survey No. in Block No.

Beginning at the S E cor of Sur No 31 of this Blk on the N B line of Sur No 18

Thence E. at 457.4 os pass the N E. cor of Survey No 18 which is 12 94.2 os N 47½ E of an earth cmmnd in a broad level prairie whence a red peak on the S. end of a mt. bears N 23½ E & another red pt on the divide bears N 46 E, at 2357.4 os the N E cor of Sur No 21 of this Blk, which is 12 94.2 os N 47½ W from a pile of stone 12 os N & 45 os E. of Shirley creek whence a Cotton Wood standing in creek bears S 65 W 21 os & a H B 7 ins dia at mouth of small branch bears S 41 E 32 os at 3342 os a cor on the N B line of Sur No 22, same blk

Thence N 1080 os to a cor on the S B line of Sur No 18 of Blk M

Thence W 3342.6 os to the N E cor of Sur No 31

Thence S 1080 os to the place of beg'g

Bearings marked

Surveyed Sept 6th 1882 } Walter Bailes, Frank Montgomery } Chain Carriers.

I, W A Jones Deputy Surveyor Baylor District, do hereby certify that the foregoing survey was, actually made in the field according to law, and that the limits, boundaries and corners, with the marks, natural and artificial, are truly described in the foregoing plat and field notes.

W A Jones Deputy Surveyor Baylor District.

I, D H C Jones District Surveyor Baylor District, do hereby certify that I have examined the foregoing plat and field notes, and find them correct, and that they are recorded in my office in Book ~~X~~ 13, No. ~~X~~ 3., Page 162.

Given under my hand at Seymour Tex this 13th day Nov A D 1882

D H C Jones

District Surveyor Baylor District.

Approved Commissioner General Land Office.

Hutchings Printing House, Austin, Texas.

Baylor Co. Rd SK #28 FF

counter 42499

THE STATE OF TEXAS,

County of Baylor ~~Land District~~.

SURVEY No. 33

BLOCK No. N



Scale, 4000 Varas per inch.

Variation 12° East.

FIELD NOTES of a Survey of 640 Acres of Land, made for

T A Thomson it being the quantity of land to

which he is entitled by virtue of an act of the Legislature ~~of the State~~ of Texas,

approved July 14, 1879, and amend~~ment thereto approved~~ed March 11, 1881.

Said Survey is No. 33 Block N situated in Cottle County, on the waters of Cotton wood creek a tributary of N Wichita River, about 6 1/4 miles S 86° E from centre of County and known as Survey No. in Block No.

Beginning at the S E cor of Sur No 32 of this Blk on the N B line of Sur No 22

Thence E crossing E prong of Shuty creek at 914.8 vs pass the N E cor of Sur No 22, which is 1294.2 vs N 47 1/4 W of a pile of stone whence a large Hackberry in creek, bs S 6 8 E & a cluster of H Bs, on top of ridge bs S 37 E; at 2814.8 vs pass the com N cor of Surveys No 23 & 24 of this blk, at 3342.6 vs a cor on the N B line of Sur No 24 of Blk N

Thence N 1080 vs to the S B line of Sur No 22 of Blk M

Thence W 3342,6 vs to the N E. cor of Sur No 32 of this blk

Thence S. 1080 vs to the place of beg'g

Bearings marked

Surveyed Sept 6th 1882

Walter Bailes

Frank Montgomery

Chain Carriers.

I, W A Jones Deputy Surveyor Baylor District, do hereby certify that the foregoing survey was actually made in the field according to law, and that the limits, boundaries and corners, with the marks, natural and artificial, are truly described in the foregoing plat and field notes.

W A Jones Deputy Surveyor Baylor District.

I, D H Jones District Surveyor Baylor District, do hereby certify that I have examined the foregoing plat and field notes, and find them correct, and that they are recorded in my office in Book B, No. 3, Page 163.

Given under my hand at Seymour Tex this 13th day of Nov A D 1882

D H Jones

District Surveyor Baylor District.

Approved Commissioner General Land Office.

Hutchings Printing House, Austin, Texas.

counter 42500

THE STATE OF TEXAS, } SURVEY No. 34

County of Baylor ~~Land District~~. } BLOCK No. N



Scale, 4000 Varas per inch.

Variation 11° East.

FIELD NOTES of a Survey of 640 Acres of Land, made for T A Thomson it being the quantity of land to which he is entitled by virtue of an act of the Legislature ~~of the State~~ of Texas, approved July 14, 1879, and amend~~ment thereto approved~~ed March 11, 1881.

Said Survey is No. 34 Block N situated in Cottle County, on the waters of Cottonwood Creek a tributary of N Wichita River, about 8 miles S 87° E from centre of County and known as Survey No. ..... in Block No. .....

Beginning at the S E cor of Sur No 33 of this Blk on the N B line of Sur No 24 of this Blk

Thence E. at 1372.2 vs pass the N E. cor of sd sur No 24, which is 1294.2 vs N 47¼ E of a pile of cobble stones whence the tallest of 2 H Bs on creek bs N 27½ W & a H B. on branch bs N 1 E at 3272.2 vs pass the N E cor of Sur No 25 of this Blk at 3342.6 vs a cor on the ~~xx~~ N B line of Sur No 26 of this Blk.

Thence N 1080 vs to a cor on the S B line of Sur No 26 of blk M for R M Thomson

Thence W at 70.4 vs pass the S W cor of sd sur No 26 a pile of cobble stones whence a brushy knob on the divide bs N 57¾ W & a lone tree bs S 13¾ W. & do bs S 62½ W, at 3342.6 vs the N E. cor of Sur No 33 of this Blk

Thence S 1080 vs to the place of beg'g

Bearings marked ..... } Walter Bailes } Chain Carriers.

Surveyed Sept 6th 1882 } Frank Montgomery }

I, W A Jones Deputy Surveyor Baylor District, do hereby certify that the foregoing survey was actually made in the field according to law, and that the limits, boundaries and corners, with the marks, natural and artificial, are truly described in the foregoing plat and field notes.

W A Jones Deputy Surveyor Baylor District.

I, D H Jones District Surveyor Baylor District, do hereby certify that I have examined the foregoing plat and field notes, and find them correct, and that they are recorded in my office in Book B, No. 3, Page 164.

Given under my hand at Seymour Tex this 13 day of Nov AD 1882

D H Jones

District Surveyor Baylor District.

Approved ..... Commissioner General Land Office.

Hutchings Printing House, Austin, Texas.

Baylor Co. Rd. SK #28 FF

counter 42501

THE STATE OF TEXAS,

County of Baylor ~~Land District~~.

SURVEY No. 35

BLOCK No. N

Scale, 4000 Varas per inch.

Variation 11° East.

FIELD NOTES of a Survey of ~~640~~ 350.4 Acres of Land, made for

T A Thomson it being the quantity of land to

which he is entitled by virtue of an act of the Legislature ~~of the State~~ of Texas,

approved July 14, 1879, and amend~~ment thereto approved~~ed March 11, 1881.

Said Survey is No. 35 Block N situated in Cottle County, on the waters of Cottonwood creek a tributary of N Wichita River, about 10 miles N E from centre of County and known as Survey No. ..... in Block No. .....

Beginning at the S E. cor of Sur No 24 of this Blk.

Thence E. 1829.6 vs to the N E cor of Sur No 26 of this blk on the W line of Sur No 46 for Mrs C C Cannon

Thence N 1080 vs to a pile of stone the N W cor of sd Sur No 46

Thence E. at 950 vs pass a pile of stone on the S B line of Sur No 26 of blk M. for R M Thomson whence a red pt on the S end of Mt brs N 72 1/4 W & a red pt on the divide brs N 60 3/4 W, at 1829.6 vs the N E cor of sd Survey No 34 of this Blk

Thence S 1080 vs to the place of beg'g

Bearings marked .....

Surveyed Sept 6th 1882

Walter Bailes

Frank Montgomery

Chain Carriers.

I, W A Jones Deputy Surveyor Baylor District, do hereby certify that the foregoing survey was actually made in the field according to law, and that the limits, boundaries and corners, with the marks, natural and artificial, are truly described in the foregoing plat and field notes.

~~Given under my hand at Seymour Tex this 13th day of Nov AD 1882~~

W A Jones Deputy Surveyor Baylor District.

I, D L C Jones District Surveyor Baylor District, do hereby certify that I have examined the foregoing plat and field notes, and find them correct, and that they are recorded in my office in Book B, No. 3, Page 165.

Given under my hand at Seymour Tex this 13th day of Nov AD 1882

D L C Jones

District Surveyor Baylor District.

Approved ..... Commissioner General Land Office.

Hutchings Printing House, Austin, Texas.

counter 42502

THE STATE OF TEXAS,

Baylor Land District.

SURVEY No. 35

BLOCK No. N

Cor **FIELD NOTES** of a Survey of ~~640~~ 330 Acres of Land, made for

T A Thomson it ~~being the quantity of land to~~ entitled an act to provide for the sale of a portion of the unappropriated public lands of the State of Texas & the investment of the proceeds of such sale ~~which he is entitled~~ by virtue of an act of the Legislature of the State of Texas, approved July 14, 1879, and amendment thereto approved March 11, 1881.



Scale, 4000 Varas per inch.

Variation 11 0 East.

Said Survey is No. ..... Block ..... situated in Cottle County, on the waters of Cottonwood Creek a tributary of N Wichita River, about 9 1/4 miles S 88° E from the centre of said County and known as Survey No. 35 in Block No. N

Beginning at the S E cor of Sur No 34 of this Blk

Thence E. 1719 vs to the N E. cor of Sur No 26 of this B'lk

111 W of the W line of Sur No 46 for Mrs C C Cannon

Thence N 1080 vs to a pile of stone 111 W of the N W cor of said Sur No 46

Thence W at 839 vs pass a pile of stone on the S B line of Sur No 26 of Blk K for R M Thomson whence a red pt on the S end bis N 72 1/4 W & a red pt on the divide bis N 60 1/4 W at 1719 vs the N E cor of sd Sur No 34 of this B'lk

Thence S 1080 vs to the beg'g

Bearings marked X

Surveyed Sept 6" 1882

Walter Bales

Frank Montgomery

Chain Carriers.

I, W A Jones Deputy Surveyor Baylor Ld District, do hereby certify that the foregoing survey was actually made on the field according to law, and that the limits, boundaries and corners, with the marks, natural and artificial, are truly described in the foregoing plat and field notes.

W A Jones Deputy Surveyor Baylor Ld District.

I, Sam L Chalk ~~District~~ Surveyor Baylor Ld District, do hereby certify that I have examined the foregoing plat and field notes, and find them correct, and that they are recorded in my office in Book B, No. 3, Page 165.

Sam L Chalk

~~District~~ Surveyor Baylor Ld District.

Approved ..... Commissioner General Land Office.

Hutchings Printing House, Austin, Texas.

Baylor Co. Rd. SK. #28 FF

counter 42503

1	2
16	17

Scale, 4000 Varas per inch.

Variation 11° East.

THE STATE OF TEXAS,

Baylor Land District.

SURVEY No. 1

BLOCK No. B

FIELD NOTES of a Survey of 640 Acres of Land, made for A Forsythe it being the quantity of land to which he is entitled by virtue of an act of the Legislature of the State of Texas, approved July 14, 1879, and amendment thereto approved March 11, 1881.

Said Survey is No. 1 Block situated in Cottle County, on the waters of Pease a tributary of Pease River, about 5 1/2 miles N 41° W from centre of said County and known as Survey No. in Block No.

Beginning at a the S E. cor of Sur No 755 made for the W & N W R R co

Thence East with the South line of Sur No 708 at 1770 vs cross branch course North & at 1900 varas to a stake for N E cor of this Survey & the S E cor of said No 708.

Thence South 1900 vs to a stone marked K.

Thence West at 600 vs cross branch course North, & at 1900 vs to a stake for S W corner of this Survey

Thence N 1900 varas to the place of begining

Bearings marked

Surveyed May 1st 1882

J R Brooks

Jas Ingram

Chain Carriers.

I, P Tobermans Deputy Surveyor Baylor District, do hereby certify that the foregoing survey was made in the field according to law, and that the limits, boundaries and corners, with the marks, natural and artificial, are truly described in the foregoing plat and field notes.

P Toberman

Deputy Surveyor Jack District.

I, D H Jones District Surveyor Baylor District, do hereby certify that I have examined the foregoing plat and field notes, and find them correct, and that they are recorded in my office in Book M, No. 1, Page 225.

Given under my hand at Seymour Tex this 27 day of June A D 1882

D H Jones

District Surveyor Baylor District.

Approved Commissioner General Land Office.

By W E Preston Special L Deputy

Hutchings Printing House, Austin, Texas.

counter 42504

THE STATE OF TEXAS, } SURVEY No. 2.

County of Baylor ~~Land District~~. } BLOCK No. B.

708	707	46
1	2	3
16	17	18

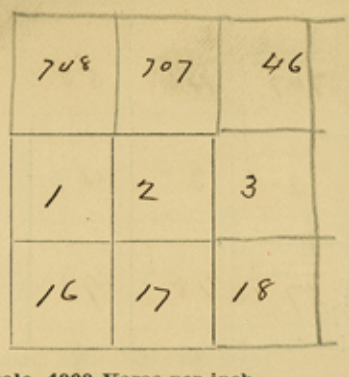

Scale, 4000 Varas per inch.

Variation 11° ~~East~~

FIELD NOTES of a Survey of 640 Acres of Land, made for **A. FORSYTHE,** it being the quantity of land to which he is entitled by virtue of an act of the Legislature of the State of Texas, approved ~~July~~ March 14, 1879, and amendment thereto approved March 11, 1881.

Said Survey is No. 2 ~~Block~~ ~~situated~~ in Cottle County, Situated on the waters of ~~a tributary~~ of Pease River, about 5 miles N 32 W of the ~~from~~ Center of Said County, ~~and known as Survey No.~~ ~~in Block No.~~

Beginning at ~~a~~

The N. E Corner of No 1 made for Said Forsythe, and at the S. E Corner of Survey No 708 made for the W & N W R R Company –

Thence East with the South line of Survey No 707 made for said W & N. W. R R Co 1900 vs to the S. E Corner of Said No 707 –

Thence South 1900 vs to a Stone marked K –

Thence West 1900 vs to a Stone marked K for S. W Cor of this Survey & the S. E Cor of Sur No 1 –

Thence North 1900 vs to the place of beginning –

Bearings marked } J R Brooks } Chain Carriers.
Surveyed May 1st 1882 } Jas Ingram }

I, P. Toberman Deputy Surveyor of Baylor District, do hereby certify that the oregoing survey was made in the field according to law, and that the limits, boundaries and corners, with the marks, natural and artificial, are truly described in the foregoing plat and field notes.

P. Toberman
Deputy Surveyor District.

I, D H. Jones District Surveyor Baylor District, do hereby certify that I have examined the foregoing plat and field notes, and find them correct, and that they are recorded in my office in Book M, No. 1, Page 226. Given under my hand at Seymour, Texas This 27 day of June A. D 1882 –

D H Jones
District Surveyor Baylor District.

Approved Commissioner General Land Office. By W E. Preston Spe Dpty.

Hutchings Printing House, Austin, Texas.

Baylor Co. RLD. Sk. #28 FF
counter 42505

707	46	53
2	3	4
17	18	19

Scale, 4000 Varas per inch.

Variation 11° ~~East.~~

THE STATE OF TEXAS, | SURVEY NO. 3

County of Baylor ~~Land District.~~ | BLOCK NO. 13

FIELD NOTES of a Survey of 640 Acres of Land, made for

A. FORSYTHE, it being the quantity of land to which he is entitled by virtue of an act of the Legislature of the State of Texas, approved ~~July~~ March 14, 1879, and amendment thereto approved March 11, 1881.

Said Survey is No. 3 ~~Block~~ ~~situated~~ Situated in Cottle County, on the waters of ~~a tributary of~~ Pease River, about 4½ miles N22W of The ~~from~~ Center of Said County and ~~known as Survey No.~~ ~~in Block No.~~

Beginning at ~~a~~

The N.E Corner of Survey No 2 made for Said Forsythe and The S.E Corner of W & N W R R Co Survey No 707 –

Thence East 1900 vrs To Stone marked K for N.E Cor of This Survey –

Thence South 1900 vrs To a Stake from which a Musq 4 in brs N72E 100 vrs –

Thence West 1900 vrs To Stone marked K for The S.W Cor of This Survey and The S.E Corner of Survey No 2 made for A Forsythe –

Thence North 1900 varas To The place of beginning –

Bearings marked .....
Surveyed May 14th 1882

J R Brooks
Jas Ingram
Chain Carriers.

I, P. Tobinman, Deputy Surveyor of Baylor District, do hereby certify that the foregoing survey was made in the field according to law, and that the limits, boundaries and corners, with the marks, natural and artificial, are truly described in the foregoing plat and field notes.

P Tobinman
Deputy Surveyor Baylor District.

I, D H Jones, District Surveyor Baylor District, do hereby certify that I have examined the foregoing plat and field notes, and find them correct, and that they are recorded in my office in Book 772, No. 1, Page 227. Given under my hand at Seymour Texas This 27 day of June A.D 1882

D H Jones
District Surveyor Baylor District.

Approved ..... Commissioner General Land Office. By W E Pinson
Sec Dpty

Hutchings Printing House, Austin, Texas.

counter 12506

THE STATE OF TEXAS,

County of Baylor ~~Land District~~.

Survey No. 4

Block No. B

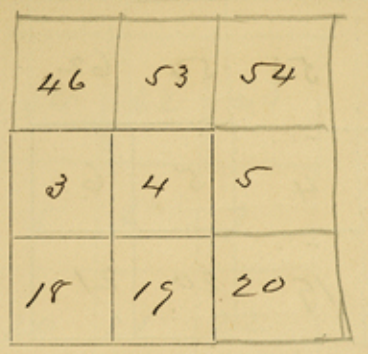

Scale, 4000 Varas per inch.

Variation 11 ~~East~~

FIELD NOTES of a Survey of 640 Acres of Land, made for

A. FORSYTHE, it being the quantity of land to which he is entitled by virtue of an act of the Legislature of the State of Texas, approved ~~July~~ March 14, 1879, and amendment thereto approved March 11, 1881.

Said Survey is No. 4 ~~Block~~ ~~situated~~ Situated in Cottle County, on the waters of ~~a tributary of~~ Pease River, about 4 1/4 miles N10W of the ~~from~~ Center of Said County ~~and known as Survey No.~~ ~~in Block No.~~

Beginning at ~~a~~

The N. E Corner of Survey No3 made for said Forsythe -

Thence East 1900 vrs to a pile of Stone for N E Corner of This Survey -

Thence South at 1100 vrs Cross branch Course N.E at 1900 vrs to a Stake for the S. E Corner of This Survey -

Thence West at 1100 vrs Cross branch Course N. E and at 1900 vrs to Stake from which a Mesq 4 in inches N72 E 100 vrs -

Thence North 1900 vrs to the place of beginning -

Bearings marked ..... } J R Brooks
Surveyed May 8th 1882 } James Ingram } Chain Carriers.

I, P. Toberman Deputy Surveyor Baylor District, do hereby certify that the oregoing survey was made ..... according to law, and that the limits, boundaries and corners, with the marks, natural and artificial, are truly described in the foregoing plat and field notes.

P. Toberman
Deputy Surveyor Baylor District.

I, D H Jones District Surveyor Baylor District, do hereby certify that I have examined the foregoing plat and field notes, and find them correct, and that they are recorded in my office in Book M, No. 1, Page 228 Given under my hand at Seymour Texas this 27 day of June A D 1882

District Surveyor Baylor District.

Approved ..... Commissioner General Land Office. By W. E Preston

Deputy

Hutchings Printing House, Austin, Texas.

Bayln Co. RLD. Sk. #28 FF
counter 42507
Counter 42509

53	54	62
4	5	6
19	20	21

Scale, 4000 Varas per inch.

Variation 11° ~~East.~~

THE STATE OF TEXAS,

County of Baylor ~~Land District.~~

SURVEY No. 5

BLOCK No. B

FIELD NOTES of a Survey of 640 Acres of Land, made for **A. FORSYTHE,** it being the quantity of land to which he is entitled by virtue of an act of the Legislature of the State of Texas, approved ~~July~~ March 14, 1879, and amendment thereto approved March 11, 1881.

Said Survey is No. 5 ~~Block~~ ~~situated~~ Situated in Cottle County, on the waters of ~~a tributary of~~ Pease River, about 4 1/4 miles North of the ~~from~~ Center of Said County ~~and known as Survey No.~~ ~~in Block No.~~

Beginning at ~~x~~

The N. E Corner of Survey No 4 made for said Forsythe

Thence East at 1400 vs Cross branch Course North and at 1900 vs to Stake for the N E Corner of this Survey –

Thence South at 1000 vs Cross branch Course N W, and at 1900 vs Stone marked A for the S E Cor – of this Survey –

Thence West 1900 vs to a Stake for the S. W Cor of this Survey & the S. E Corner of Survey No 4 made for said Forsythe –

Thence North at 800 vs Cross branch Course N E and at 1900 vs to the place of beginning –

Bearings marked

Surveyed May 2nd 1882

J R Brooks
Jas Ingram
Chain Carriers.

I, P. Toberman, Deputy Surveyor of Baylor District, do hereby certify that the foregoing survey was made in the field according to law, and that the limits, boundaries and corners, with the marks, natural and artificial, are truly described in the foregoing plat and field notes.

P. Toberman
Deputy Surveyor Baylor District.

I, D H Jones District Surveyor Baylor District, do hereby certify that I have examined the foregoing plat and field notes, and find them correct, and that they are recorded in my office in Book M, No. 1, Page 229 – Given under my hand at Seymour Texas this 27 day of June A.D 1882

D H Jones
District Surveyor Baylor District.

Approved Commissioner General Land Office. By W. E Preston
Spc Dpty

Hutchings Printing House, Austin, Texas.

counter 42508

THE STATE OF TEXAS,

County of Baylor ~~Land District~~.

SURVEY No. 6

BLOCK No. B

54	62	63
5	6	7
20	21	22

Scale, 4000 Varas per inch.

Variation 11° ~~East~~

FIELD NOTES of a Survey of 640 Acres of Land, made for **A. FORSYTHE,** it being the quantity of land to which he is entitled by virtue of an act of the Legislature of the State of Texas, approved ~~July~~ March 14, 1879, and amendment thereto approved March 11, 1881.

Said Survey is No. 6 ~~Block~~ ~~situated~~ in Cottle County, Situated ~~on the~~ waters of ~~a tributary of~~ Pease River, about 4½ miles N 19 E of the ~~from~~ Center of Said County ~~and known as Survey No.~~ ~~in Block No.~~

Beginning at ~~a~~

The N E Corner of Survey No 5 made for said Forsythe –

Thence East 1900 vs to Stake for the N E Corner of this Survey –

Thence South 1900 vs to Stone marked K for the S E Corner of this Survey –

Thence West at 1540 vs Cross branch Course N 30 E and at 1900 vs to a Set Stone marked A –

Thence North at 800 vs Cross branch Course N.W, and at 1900 vs to the place of beginning –

Bearings marked

Surveyed May 2nd 1882

J R Brooks
Jas Ingram
Chain Carriers.

I, P Toberman Deputy Surveyor of Baylor District, do hereby certify that the oregoing survey was made in the field according to law, and that the limits, boundaries and corners, with the marks, natural and artificial, are truly described in the foregoing plat and field notes.

P. Toberman
Deputy Surveyor District.

I, D H Jones District Surveyor Baylor District, do hereby certify that I have examined the foregoing plat and field notes, and find them correct, and that they are recorded in my office in Book M, No. 1, Page 230. Given under my hand at Seymour Texas this 27 day of June A D 1882

D H Jones
District Surveyor Baylor District.

Approved Commissioner General Land Office. By W E Preston
S/ce Dpty.

Hutchings Printing House, Austin, Texas.

Baylor Co. RLD. SK. #28 FF
Counter 42509

62	63	68
6	7	8
21	22	23

Scale, 4000 Varas per inch.

Variation 11° East.

THE STATE OF TEXAS,

County of Baylor ~~Land District~~.

SURVEY No. 7

BLOCK No. B

FIELD NOTES of a Survey of 640 Acres of Land, made for

A. FORSYTHE, it being the quantity of land to which he is entitled by virtue of an act of the Legislature of the State of Texas, approved ~~July~~ March 14, 1879, and amendment thereto approved March 11, 1881.

Said Survey is No. 7 ~~Block~~ ~~situated~~ Situated in Cottle County, on the waters of ~~a tributary of~~ Pease River, about 5 miles N30E of the ~~from~~ Center of Said County ~~and known as Survey No.~~ ~~in Block No.~~

Beginning at ~~a~~

The N E Corner of Survey No 6 made for Said Forsythe –

Thence East at 500 vs Cross Creek Course N.E and at 1900 vs to a pile of Stone from which a Cedar brs North 18 varas –

Thence South at 1700 vs Cross head of branch, Course N W and at 1900 vs to a set Stone Marked A for the S E Corner of this Survey –

Thence West at 1090 vs Cross Creek Course N E, and at 1900 vs to a Stone Marked K for the S.W Cor of this Survey & the S E Corner of Survey No 6 made for Said Forsythe –

Thence North 1900 vs to the place of beginning –

Bearings marked

Surveyed May 2nd 1882

J R Brooks
Jas Ingram
Chain Carriers.

I, P. Toberman Deputy Surveyor of Baylor District, do hereby certify that the foregoing survey was made in the field according to law, and that the limits, boundaries and corners, with the marks, natural and artificial, are truly described in the foregoing plat and field notes.

P. Toberman
Deputy Surveyor Baylor District.

I, D H Jones District Surveyor Baylor District, do hereby certify that I have examined the foregoing plat and field notes, and find them correct, and that they are recorded in my office in Book M, No. 1, Page 231.–

D H Jones
District Surveyor Baylor District.

Approved Commissioner General Land Office. By W E Preston
Spec Dpty.

Hutchings Printing House, Austin, Texas.

counter 42510

THE STATE OF TEXAS,

County of Baylor ~~Land District~~.

SURVEY No. 8

BLOCK No. B

63	68	69
7	8	9
22	23	24

Scale, 4000 Varas per inch.

Variation 11° ~~East~~

FIELD NOTES of a Survey of 640 Acres of Land, made for **A. FORSYTHE,** it being the quantity of land to which he is entitled by virtue of an act of the Legislature of the State of Texas, approved ~~July~~ March 14, 1879, and amendment thereto approved March 11, 1881.

Said Survey is No. 8 ~~Block~~ ~~situated~~ in Cottle County, ~~on the~~ situated waters of ~~a tributary of~~ Pease River, about 5½ miles N 48 E of the ~~from~~ Center of Said County ~~and known as Survey No.~~ ~~in Block No.~~

Beginning at ~~a~~

The N. E Corner of Survey No 7 made for Said Forsythe –

Thence East at 1500 vs Cross Creek Course N 20 W and at 1900 vs to Stake for N. E Corner of this Survey –

Thence South at 1800 vs Cross Creek Course West, and at 1900 vs to a Stake for S. E Cor of this Survey –

Thence West at 490 vs Cross branch Course N E and at 1900 vs to a set stone marked A for the S. W Cor of this Survey and S. E Corner of Survey No 7 –

Thence North at 200 vs Cross head of branch, Course West, and at 1900 vs to the place of beginning –

Bearings marked

Surveyed May 2nd 1882

J R Brooks
Jas Ingram
Chain Carriers.

I, P. Toberman Deputy Surveyor of Baylor District, do hereby certify that the oregoing survey was made in the field according to law, and that the limits, boundaries and corners, with the marks, natural and artificial, are truly described in the foregoing plat and field notes.

P Toberman
Deputy Surveyor Baylor District.

I, D H Jones District Surveyor Baylor District, do hereby certify that I have examined the foregoing plat and field notes, and find them correct, and that they are recorded in my office in Book M, No. 1, Page 232. – Given under my hand at Seymour Texas this 27 day of June A D 1882

D H Jones
District Surveyor Baylor District.

Approved Commissioner General Land Office. By W E Preston
Lpc Dpty

Hutchings Printing House, Austin, Texas.

Baylor Rd. SK #28 FF
counter 42511

68	69	70
8	9	10
23	24	25

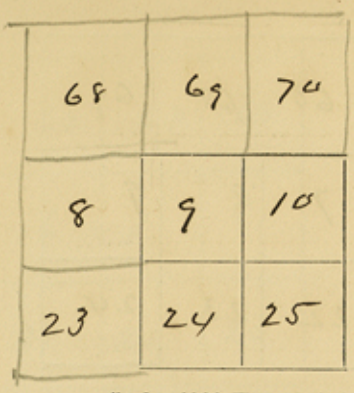

Scale, 4000 Varas per inch.

Variation 11° ~~East~~

THE STATE OF TEXAS,

County of Baylor ~~Land District~~.

SURVEY No. 9

~~BLOCK~~ No. B

FIELD NOTES of a Survey of 640 Acres of Land, made for

A. FORSYTHE, it being the quantity of land to which he is entitled by virtue of an act of the Legislature of the State of Texas, approved ~~July~~ March 14, 1879, and amendment thereto approved March 11, 1881.

Said Survey is No. 9 ~~Block~~ ~~situated~~ in Cottle County, ~~on the~~ Situated waters of ~~N 45 E of the~~ ~~a tributary~~ of Pease River, about 6 miles N 45 E of the ~~from~~ Center of Said County ~~and known as Survey No.~~ ~~in Block No.~~

Beginning at ~~a~~

The N. E Corner of Survey No 8 made for said Forsythe—

Thence East 1900 vs to a stake for N. E Cor of this Survey—

Thence South 1900 vs to a stone marked K for the S. E Cor of this Survey—

Thence West at 1500 vs cross branch, Course N 70 W & at 1900 vs to a stake for S. W Cor of this Survey & S E Cor of said No 8—

Thence North at 100 vs cross branch, Course W & 1900 varas to the place of beginning—

Bearings marked

Surveyed May 2nd 1882

J R Brooks
Jas Ingram
Chain Carriers.

I, P Toberman Deputy Surveyor of Baylor District, do hereby certify that the foregoing survey was made in the field according to law, and that the limits, boundaries and corners, with the marks, natural and artificial, are truly described in the foregoing plat and field notes.

P Toberman
Deputy Surveyor Baylor District.

I, D H Jones District Surveyor Baylor District, do hereby certify that I have examined the foregoing plat and field notes, and find them correct, and that they are recorded in my office in Book M, No. 1, Page 233 — Given under my hand at Seymour Texas this 27 day of June A D 1882

D H Jones
District Surveyor Baylor District.

Approved Commissioner General Land Office. By W E Preston
Sec Dpty.

Hutchings Printing House, Austin, Texas.

counter 42512

THE STATE OF TEXAS, } SURVEY No. 10.

County of Baylor ~~Land District~~. } BLOCK No. B.

69	70	71
9	10	11
24	25	26

Scale, 4000 Varas per inch.

Variation 11° ~~East~~

FIELD NOTES of a Survey of 640 Acres of Land, made for **A. FORSYTHE,** it being the quantity of land to which he is entitled by virtue of an act of the Legislature of the State of Texas, approved ~~July~~ March 14, 1879, and amendment thereto approved March 11, 1881.

Said Survey is No. 10 ~~Block~~ ~~situated~~ in Cottle County, on the waters of ~~a tributary of~~ Pease River, about 6½ miles ~~from~~ S 51 E of the Center of Said County ~~and known as Survey No.~~ ~~in Block No.~~

Beginning at ~~a~~

The N. E Corner of Survey No 9 made for said Forsythe –

Thence East 1900 vs to a stake for N. E Cor of this Survey –

Thence South 1900 vs to a stake for S E Cor of this Survey –

Thence West 1900 vs to a stone marked K for S W Cor of this Survey & S. E Cor of Said No 9 –

Thence North 1900 vs to the place of beginning –

Bearings marked ..... } J R Brooks } Chain Carriers.

Surveyed May 2nd 1882 } Jas Ingram }

I, P. Toberman Deputy Surveyor of Baylor District, do hereby certify that the oregoing survey was made in the field according to law, and that the limits, boundaries and corners, with the marks, natural and artificial, are truly described in the foregoing plat and field notes.

P. Toberman

Deputy Surveyor Baylor District.

I, D H Jones District Surveyor Baylor District, do hereby certify that I have examined the foregoing plat and field notes, and find them correct, and that they are recorded in my office in Book M, No. 1, Page 234. Given under my hand at Seymour Texas this 27 day of June A D 1882

D H Jones

District Surveyor Baylor District.

Approved ..... Commissioner General Land Office. By W. E Preston

S/c Dpty,

Hutchings Printing House, Austin, Texas.

Baylor Co. RLD. SK. #28 FF
counter 42513

70	71	72
10	11	12
25	26	27

Scale, 4000 Varas per inch.

Variation.....East.

THE STATE OF TEXAS,

County of Baylor ~~Land District~~.

SURVEY No. 11.

BLOCK No. B.

FIELD NOTES of a Survey of 640 Acres of Land, made for **A. FORSYTHE,** it being the quantity of land to which he is entitled by virtue of an act of the Legislature of the State of Texas, approved ~~July~~ March 14, 1879, and amendment thereto approved March 11, 1881.

Said Survey is No. 11 ~~Block~~ ~~situated~~ in Cottle County, Situated on the waters of ~~a tributary of~~ Pease River, about 7½ miles N 56 E of the ~~from~~ Center of the County ~~and known as Survey No.~~ ~~in Block No.~~

Beginning at ~~a~~

The N. E Corner of Survey No 10 made for Said Forsythe—

Thence East 1020 vs Cross branch Course N 20 W & at 1900 vs to a Stone marked A for N E Cor of this Survey—

Thence South 1900 vs to a Stone marked A for S. E Cor of this Survey—

Thence West 1900 vs to a Stake for S. W Cor of this Survey & S E Corner of Said No 10—

Thence North 1900 vs to the place of beginning—

Bearings marked.....

Surveyed May 2nd 1882

J R Brooks
Jas Ingram
Chain Carriers.

I, P. Toberman Deputy Surveyor of Baylor District, do hereby certify that the foregoing survey was made in the field according to law, and that the limits, boundaries and corners, with the marks, natural and artificial, are truly described in the foregoing plat and field notes.

P. Toberman
Deputy Surveyor Baylor District.

I, D H Jones District Surveyor Baylor District, do hereby certify that I have examined the foregoing plat and field notes, and find them correct, and that they are recorded in my office in Book M, No. 1, Page 235

D H Jones
District Surveyor Baylor District.

Approved..... Commissioner General Land Office. By W E Preston
Special Dpty.

Hutchings Printing House, Austin, Texas.

counter 42514

THE STATE OF TEXAS, | SURVEY No. 12

County of Baylor ~~Land District~~. | BLOCK No. B

71	72	73
11	12	13
26	27	28

Scale, 4000 Varas per inch.

Variation 11° ~~East~~

FIELD NOTES of a Survey of 640 Acres of Land, made for **A. FORSYTHE,** it being the quantity of land to which he is entitled by virtue of an act of the Legislature of the State of Texas, approved ~~July~~ March 14, 1879, and amendment thereto approved March 11, 1881.

Said Survey is No. 12 ~~Block~~ ~~situated~~ in Cottle County, on the waters of ~~a tributary of~~ Pease River, about 8½ miles N 60 E of the ~~from~~ Center of Said County ~~and known as Survey No.~~ ~~in Block No.~~

Beginning at ~~a~~

The N E Corner of Survey No 11 made for Said Forsythe –

Thence East at 1900 vs to a Stake for N E Cor of this Survey –

Thence South at 950 vs Cross Sherleys Creek Course N. E & at 1900 vs to a Stake for S E Cor of this Survey –

Thence West at 800 vs Cross Sherleys Creek, Course N. E & at 1900 vs to Stone marked A for S. W Cor of this Survey & S. E Corner of Said No 11 –

Thence North 1900 varas to the place of beginning –

Bearings marked ..... } J R Brooks } Chain Carriers.
Surveyed May 2nd 1882 } Jas Ingram }

I, P. Toberman Deputy Surveyor of Baylor District, do hereby certify that the oregoing survey was made in the field according to law, and that the limits, boundaries and corners, with the marks, natural and artificial, are truly described in the foregoing plat and field notes.

P. Toberman
Deputy Surveyor ..... District.

I, D H Jones District Surveyor Baylor District, do hereby certify that I have examined the foregoing plat and field notes, and find them correct, and that they are recorded in my office in Book M, No. 1, Page 236 – Given under my hand at Seymour Texas this 27 day of June A D 1882

D H Jones
District Surveyor Baylor District.

Approved ..... Commissioner General Land Office. By W. E Preston
Spec Dpty.

Hutchings Printing House, Austin, Texas.

Baylor Co. Rd. SK #28 FF
counter 42515

72	73	74
12	13	14
27	28	29

Scale, 4000 Varas per inch.

Variation 11° East.

THE STATE OF TEXAS,

Baylor ~~Land District.~~ Land District

SURVEY No. 13

~~BLOCK No.~~ B

FIELD NOTES of a Survey of 640 Acres of Land, made for

A. FORSYTHE, it being the quantity of land to which he is entitled by virtue of an act of the Legislature of the State of Texas, approved ~~July~~ March 14, 1879, and amendment thereto approved March 11, 1881.

Said Survey is No. 13 ~~Block~~ ~~situated~~ in Cottle County, on the waters of ~~a tributary~~ of Pease River, about 9 1/4 miles N 63 E of the ~~from~~ Center of Said County ~~and known as Survey No.~~ ~~in Block No.~~

Beginning at ~~a~~

The N E Corner of Survey No 12 made for Said Forsythe —

Thence East at 1100 vs Cross Shirleys Creek, Course N.E, and at 1900 vs to a Stake for N E Cor of This Survey —

Thence South 1900 vs to a Stake for S. E Cor of This Survey —

Thence West at 350 vs Cross east prong of Shirleys Creek, Course N.E and at 1900 vs to a Stake for S. W Cor of This Sur and S E Corner of Said No 12 —

Thence North 950 vs Cross west prong of Shirleys Creek, Course N. E & at 1900 vs to the place of beginning.

Bearings marked

Surveyed May 3rd 1882

J R Brook
Jas Ingram
Chain Carriers.

I, P. Toberman Deputy Surveyor of Baylor District, do hereby certify that the foregoing survey was made in the field according to law, and that the limits, boundaries and corners, with the marks, natural and artificial, are truly described in the foregoing plat and field notes.

P. Toberman
Deputy Surveyor Baylor District.

I, D H Jones District Surveyor Baylor District, do hereby certify that I have examined the foregoing plat and field notes, and find them correct, and that they are recorded in my office in Book M, No. 1, Page 237. Given under my hand at Seymour Texas this 27 day of June A D 1882

D H Jones
District Surveyor Baylor District.

Approved Commissioner General Land Office. By W. E. Preston
S/w Dpty,

Hutchings Printing House, Austin, Texas.

counter 42516

THE STATE OF TEXAS,

Baylor Land District.

SURVEY No. 14.

BLOCK No. B.

73	74	75
13	14	15
28	29	30

Scale, 4000 Varas per inch.

Variation 11° East.

FIELD NOTES of a Survey of 640 Acres of Land, made for **A. FORSYTHE,** it being the quantity of land to which he is entitled by virtue of an act of the Legislature of the State of Texas, approved ~~July~~ March 14, 1879, and amendment thereto approved March 11, 1881.

Said Survey is No. 14 ~~Block~~ ~~situated~~ Situated in Cottle County, on the waters of ~~a tributary of~~ Peale River, about 10½ miles N 62 E of the ~~from~~ Center of Said County ~~and known as Survey No.~~ ~~in Block No.~~

Beginning at ~~a~~

The N E Corner of Survey No 13 made for A. Forsythe –

Thence East 1900 varas to a Stone marked 2 for N E Cor of this Survey –

Thence South 1900 vs to a Stone marked A for S E Cor of this Survey –

Thence West 1900 vs to a stake for S. W Cor of this Survey and the S. E Cor of Said No 13 –

Thence North 1900 vs to the place of beginning –

Bearings marked

Surveyed May 3rd 1882

J R Brooks
Jas Ingram
Chain Carriers.

I, P. Toberman Deputy Surveyor of Baylor District, do hereby certify that the oregoing survey was made in the field according to law, and that the limits, boundaries and corners, with the marks, natural and artificial, are truly described in the foregoing plat and field notes.

P. Toberman
Deputy Surveyor Baylor District.

I, D H Jones District Surveyor Baylor District, do hereby certify that I have examined the foregoing plat and field notes, and find them correct, and that they are recorded in my office ~~in~~ Book M, No. 1, Page 238 Given under my hand at Seymour Texas this 27 day of June A D 1882

D H Jones
District Surveyor Baylor District.

Approved Commissioner General Land Office. By W. E Preston
Spec Dpty

Hutchings Printing House, Austin, Texas.

Baylor Co. Rd. SK. #28 FF
counter 42517

74	75
14	15
29	30

Scale, 4000 Varas per inch.

Variation 11° East.

THE STATE OF TEXAS,

Baylor Land District.

SURVEY No. 15

BLOCK No. B

FIELD NOTES of a Survey of 640 Acres of Land, made for

A. FORSYTHE, it being the quantity of land to which he is entitled by virtue of an act of the Legislature of the State of Texas, approved ~~July~~ March 14, 1879, and amendment thereto approved March 11, 1881.

Said Survey is No. 15 ~~Block~~ ~~situated~~ in Cottle County, situated on the waters of ~~a tributary of~~ Pease River, about ..... miles from ~~and known as Survey No.~~ ~~in Block No.~~

Beginning at ~~a~~

the N E Corner of Survey No 14 made for said Forsythe—

Thence East at 185 vs Cross branch Course N W and at 1900 vs to a Stake for N E Corner of this Survey—

Thence South at 1000 vs Cross branch Course West, & at 1900 vs to a Stone marked W for S. E Cor of this Survey—

Thence West 1900 vs to a Stone Mound one marked A for S. W Cor of this Survey & the S. E Cor of Said No 14—

Thence North 1900 vs to the place of beginning—

Bearings marked .....

Surveyed May 3rd 1882

J R Brooks
Jas Ingram
Chain Carriers.

I, P. Toberman Deputy Surveyor of Baylor District, do hereby certify that the foregoing survey was made in the field according to law, and that the limits, boundaries and corners, with the marks, natural and artificial, are truly described in the foregoing plat and field notes.

P Toberman
Deputy Surveyor Baylor District.

I, D H Jones District Surveyor Baylor District, do hereby certify that I have examined the foregoing plat and field notes, and find them correct, and that they are recorded in my office in Book M2, No. 1, Page 239. Given under my hand at Seymour Texas this 27 day of June A D 1882

D H Jones
District Surveyor Baylor District.

Approved ..... Commissioner General Land Office. By W E Preston

Hutchings Printing House, Austin, Texas.

Sher Dpty,
counter 42518

THE STATE OF TEXAS, | SURVEY No. 16.

County of Baylor ~~Land District~~. | BLOCK No. B

1	2
16	17
31	32

Scale, 4000 Varas per inch.

Variation 11° ~~East~~

FIELD NOTES of a Survey of 640 Acres of Land, made for **A. FORSYTHE,** it being the quantity of land to which he is entitled by virtue of an act of the Legislature of the State of Texas, approved ~~July~~ March 14, 1879, and amendment thereto approved March 11, 1881.

Said Survey is No. 16 ~~Block~~ ~~situated~~ in Cottle County, Situated on the waters of ~~a tributary of~~ Pease River, about 5 miles N 49 W of the ~~from~~ Center of said County ~~and known as Survey No.~~ ~~in Block No.~~

Beginning at ~~a~~

The S. W Corner of Survey No 1 made for said Forsythe –

Thence East at 1300 vs Cross branch Course North, and at 1900 vs to a Stone marked K for N. E Cor of this Survey and S E Corner of said No 1 –

Thence South 1900 vs to a Stone marked K for S E Cor of this Survey –

Thence West 1900 vs to a Stone Marked K for S. W Cor of this Survey –

Thence North 1900 vs to the place of beginning

Bearings marked ..... | J R Brooks | Chain Carriers.
Surveyed May 3rd 1882 | Jas Ingram

I, P Toberman Deputy Surveyor of Baylor District, do hereby certify that the oregoing survey was made in the field according to law, and that the limits, boundaries and corners, with the marks, natural and artificial, are truly described in the foregoing plat and field notes.

P. Toberman
Deputy Surveyor Baylor District.

I, D H Jones District Surveyor Baylor District, do hereby certify that I have examined the foregoing plat and field notes, and find them correct, and that they are recorded in my office in Book M, No. 1, Page 240 Given under my hand at Seymour Texas this 27 day of June A D 1882

D H Jones
District Surveyor Baylor District.

Approved ..... Commissioner General Land Office. By W E Preston
Sec D Pty.

Hutchings Printing House, Austin, Texas.

Baylor Co. Rd. SK. #28 FF
counter 42519
counter 42521

1	2	3
16	17	18
31	32	33

Scale, 4000 Varas per inch.

Variation 11 ~~East~~

THE STATE OF TEXAS,

Baylor Land District.

SURVEY No. 17.

BLOCK No. B.

FIELD NOTES of a Survey of 640 Acres of Land, made for **A. FORSYTHE,** it being the quantity of land to which he is entitled by virtue of an act of the Legislature of the State of Texas, approved ~~July~~ March 14, 1879, and amendment thereto approved March 11, 1881.

Said Survey is No. 17 ~~Block~~ ~~situated~~ Situated in Cottle County, on the waters of ..... a tributary of ..... River, about 4 1/4 miles N 40 W of the ~~from~~ Center of Said County – ~~and known as Survey No.~~ ..... ~~in Block No.~~ .....

Beginning at ~~a~~

The N E Cor of Survey No 16 and the S. E Cor of Survey No 1, both made for said Forsythe –

Thence East 1900 vs to a stone marked K for N. E Cor of this Survey –

Thence South 1900 vs to a stake for the S. E Corner of this Survey –

Thence West 1900 vs to a stone marked K for S. W Cor of this Survey and the S. E Corner of Survey No 16 –

Thence North 1900 varas to the place of beginning –

Bearings marked .....

Surveyed May 3rd 1882

J R Brooks

Jas Ingram

Chain Carriers.

I, P Toberman Deputy Surveyor of Baylor District, do hereby certify that the foregoing survey was made in the field according to law, and that the limits, boundaries and corners, with the marks, natural and artificial, are truly described in the foregoing plat and field notes.

P. Toberman

Deputy Surveyor Baylor District.

I, D H Jones District Surveyor Baylor District, do hereby certify that I have examined the foregoing plat and field notes, and find them correct, and that they are recorded in my office in Book M, No. 1, Page 241. Given under my hand at Seymour Texas this 27 day of June A D 1882

D H Jones

District Surveyor Baylor District.

Approved ..... Commissioner General Land Office. By W. E. Preston

S/c Dpty

counter 42520

Hutchings Printing House, Austin, Texas.

THE STATE OF TEXAS, | SURVEY No. 18,

County of Baylor ~~Land District~~. | BLOCK No. B.

2	3	4
17	18	19
32	35	34

Scale, 4000 Varas per inch.

Variation ..... East.

FIELD NOTES of a Survey of 640 Acres of Land, made for **A. FORSYTHE,** it being the quantity of land to which he is entitled by virtue of an act of the Legislature of the State of Texas, approved ~~July~~ March 14, 1879, and amendment thereto approved March 11, 1881.

Said Survey is No. 18 ~~Block~~ ~~situated~~ in Cottle County, on the waters of ~~a tributary of~~ Pease River, about situated 3 3/4 miles N 29 W of the ~~from~~ Center of Said County ~~and known as Survey No.~~ ~~in Block No.~~

Beginning at ~~a~~

The N.E Cor of Survey No 17 and the S.E Cor of No 2, both made for Said Forsythe -

Thence East 1900 vs to a stake from which a Mesq 4 in in dia brs N 72 E 100 vs -

Thence South 1900 vs to a stake for the S.E Cor of this Survey -

Thence West 1900 vs to a stake for the S W Cor of this Survey, and the S.E Cor of Said No 17 -

Thence North 1900 vs to the place of beginning -

Bearings marked ..... | J R Brooks
Surveyed May 3rd 1882 | Jas Ingram | Chain Carriers.

I, P. Toberman, Deputy Surveyor of Baylor District, do hereby certify that the oregoing survey was made in the field according to law, and that the limits, boundaries and corners, with the marks, natural and artificial, are truly described in the foregoing plat and field notes.

P Toberman
Deputy Surveyor Baylor District.

I, D H Jones District Surveyor Baylor District, do hereby certify that I have examined the foregoing plat and field notes, and find them correct, and that they are recorded in my office in Book M, No. 1, Page 242 Given under my hand at Seymour Texas this 27 day of June AD 1882

D H Jones
District Surveyor Baylor District.

Approved ..... Commissioner General Land Office. By W E Preston
S/c Dpty.

Hutchings Printing House, Austin, Texas.

Baylor Co. Rd Sk. #28 FF
counter #2521

3	4	5
18	19	20
33	34	35

Scale, 4000 Varas per inch.

Variation 11° ~~East~~

THE STATE OF TEXAS,

County of Baylor ~~Land District~~.

SURVEY No. 19.

BLOCK No. B.

FIELD NOTES of a Survey of 640 Acres of Land, made for

A. FORSYTHE, it being the quantity of land to which he is entitled by virtue of an act of the Legislature of the State of Texas, approved ~~July~~ March 14, 1879, and amendment thereto approved March 11, 1881.

Said Survey is No. 19 ~~Block~~ ~~situated~~ in Cottle County, Situated on the waters of ~~a tributary of~~ Pease River, about 3 1/4 miles N 15 W of the ~~from~~ Center of Said County ~~and known as Survey No.~~ ~~in Block No.~~

Beginning at ~~a~~

The N. E Cor of Survey No 18 and the S W Cor of Survey No 4, both made for said Forsythe –

Thence East at 800 vs Cross branch Course N E. and at 1900 vs to a stake for the N. E Cor of this Survey – and the S. E Cor of said No 4 –

Thence South 1900 vs to a pile of Stone on North side of hill –

Thence West 1900 vs to a stake for S. W Cor and the S. E Cor of said No 18 –

Thence North 1900 vs to the place of beginning –

Bearings marked

Surveyed May 3rd 1882

J R Brooks
Jas Ingram
Chain Carriers.

I, P Toberman Deputy Surveyor of Baylor District, do hereby certify that the foregoing survey was made in the field according to law, and that the limits, boundaries and corners, with the marks, natural and artificial, are truly described in the foregoing plat and field notes.

P Toberman
Deputy Surveyor Baylor District.

I, D H Jones District Surveyor Baylor District, do hereby certify that I have examined the foregoing plat and field notes, and find them correct, and that they are recorded in my office in Book M, No. 1, Page 243. Given under my hand at Seymour Texas this 27 day of June A D 1882

D H Jones
District Surveyor Baylor ~~District~~.

Approved Commissioner General Land Office. By W E Preston
S/c Dply.
counter 42522

Hutchings Printing House, Austin, Texas.

THE STATE OF TEXAS, | SURVEY No. 20,

County of Baylor ~~Land District~~. | BLOCK No. B.

4	5	6
19	20	21
34	35	36

Scale, 4000 Varas per inch.

Variation 11° ~~East~~

FIELD NOTES of a Survey of 640 Acres of Land, made for **A. FORSYTHE,** it being the quantity of land to which he is entitled by virtue of an act of the Legislature of the State of Texas, approved ~~July 14~~ March, 1879, and amendment thereto approved March 11, 1881.

Said Survey is No. 20 ~~Block~~ ~~situated~~ Situated in Cottle County, on the waters of ~~a tributary of~~ Pease River, about 3 1/4 miles North of the ~~from~~ Center of Said County ~~and known as Survey No.~~ ~~in Block No.~~

Beginning at ~~a~~

The N. E Corner of Survey No 19 and the S. E Cor of Survey No 4, both made for said Forsythe –

Thence East 1900 vs to a set stone marked A for N E Cor of this Survey and the S. E Cor of Survey No 5 made for said Forsythe –

Thence South at 185 vs Cross branch Course NE, and at 1900 vs to a stake for S E Cor of this Survey –

Thence West at 1200 vs Cross branch Course North and at 1900 vs to a pile of stone on north side of hill for S. W Cor of this Survey and S E Corner of Survey No 19 made for said Forsythe –

Thence North 1900 vs to the place of beginning –

Bearings marked ..... } J R Brooks } Chain Carriers.
Surveyed May 3rd 1882 } Jas Ingram }

I, P. Toberman Deputy Surveyor of Baylor District, do hereby certify that the oregoing survey was made in the field according to law, and that the limits, boundaries and corners, with the marks, natural and artificial, are truly described in the foregoing plat and field notes.

P. Toberman
Deputy Surveyor Baylor District.

I, D H Jones District Surveyor Baylor District, do hereby certify that I have examined the foregoing plat and field notes, and find them correct, and that they are recorded in my office in Book M, No. 1, Page 244 – Given under my hand at Seymour Texas this 27 day of June AD 1882

D H Jones
District Surveyor Baylor District.

Approved ..... Commissioner General Land Office. By W. E. Preston
Spec Dpty.

Hutchings Printing House, Austin, Texas.

Baylor Co. Rd. SK. #28
counter #2523

5	6	7
20	21	22
35	36	37

Scale, 4000 Varas per inch.

Variation 11° ~~East.~~

THE STATE OF TEXAS,

County of Baylor ~~Land District~~.

SURVEY No. 21,

BLOCK No. B.

FIELD NOTES of a Survey of 640 Acres of Land, made for

A. FORSYTHE, it being the quantity of land to which he is entitled by virtue of an act of the Legislature of the State of Texas, approved ~~July~~ March 14, 1879, and amendment thereto approved March 11, 1881.

~~Said~~ Survey is No. 21 ~~Block~~ ~~situated~~ in Cottle County, Situated on the waters of ~~a tributary of~~ Pease River, about 3 1/2 miles N 21 E of the ~~from~~ Center of the County ~~and known as Survey No.~~ ~~in Block No.~~

Beginning at ~~a~~

The N. E Cor of Survey No 20 and the S. W Cor of Survey No 6, both made for said Forsythe –

Thence East at 360 vs Cross branch course N 30 E and at 1900 vs to Stone Marked K for N E Cor of this Survey, and the S. E. Cor of said Survey No 6 –

Thence South at 295 vs Cross branch, course N. E, and at 1900 vs to a Stone marked K for S. E. Cor of this Survey –

Thence West at 800 vs Cross branch Course North, and at 1900 vs to a Stake for the S. W Cor of this Survey & the S. E Corner of Survey No 20 –

Thence North at 1715 vs Cross branch Course N 30 E and at 1900 vs to the place of beginning –

Bearings marked

Surveyed May 4th 1892

J R Brooks
Jas Ingram
Chain Carriers.

I, P. Toberman Deputy Surveyor of Baylor District, do hereby certify that the foregoing survey was made in the field according to law, and that the limits, boundaries and corners, with the marks, natural and artificial, are truly described in the foregoing plat and field notes.

P. Toberman
Deputy Surveyor District.

I, D H Jones District Surveyor Baylor District, do hereby certify that I have examined the foregoing plat and field notes, and find them correct, and that they are recorded in my office in Book M, No. 1, Page 245. Given under my hand at Seymour Texas this 27 day of June A D 1882

D H Jones
District Surveyor Baylor District.

Approved Commissioner General Land Office. By W E Preston
Spec Dpty,

counter 42524 [illegible]

Hutchings Printing House, Austin, Texas.

THE STATE OF TEXAS, } SURVEY No. 22

County of Baylor ~~Land District~~. } BLOCK No. B

6	7	8	
21	22	23	
36	37	38	

Scale, 4000 Varas per inch.

Variation 11° East.

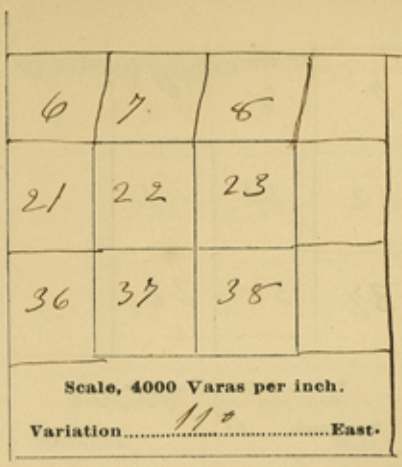

FIELD NOTES of a Survey of 640 Acres of Land, made for **A. FORSYTHE,** it being the quantity of land to which he is entitled by virtue of an act of the Legislature of the State of Texas, approved ~~July~~ March 14, 1879, and amendment thereto approved March 11, 1881.

Said Survey is No. 22 Block ..... situated in Cottle County, on the waters of ..... a tributary of Pease River, about 4 miles N 35° E from the centre of said County and known as Survey No. ..... in Block No. .....

Beginning at a the N E cor of Survey No 21 & the S E cor of Sur No 6 both made for said Forsythe.

Thence East at 810 vs cross branch course N E. & at 1900 vs to a set stone for N E cor of this Sur, & the S E corner of Sur No 7 made for A Forsythe

Thence S at 1600 vs cross head of branch course East & at 1900 vs to a set stone on high hill from which a Hackberry bs N 220 vs

Thence West 1900 vs to a stone Mk'd K for the S W cor of this Survey

Thence North at 1605 vs cross branch course N E. & at 1900 vs to the place of begining

Bearings marked ..... } J R Brooks } Chain Carriers.

Surveyed May 4th 1882 } Jas Ingram }

I, P Toberman Deputy Surveyor Baylor District, do hereby certify that the oregoing survey was made in the field according to law, and that the limits, boundaries and corners, with the marks, natural and artificial, are truly described in the foregoing plat and field notes.

P Toberman

Deputy Surveyor, Baylor District.

I, D H Jones District Surveyor Baylor District, do hereby certify that I have examined the foregoing plat and field notes, and find them correct, and that they are recorded in my office in Book M, No. 1, Page 246 at Seymour Tex

Given under my hand this 27 day of June A D 1882

D H Jones

District Surveyor Baylor District.

Approved ..... Commissioner General Land Office.

By W E Preston

Baylor Co. RLD. SK. #28 special Deputy

FF counter 42525

Hutchings Printing House, Austin, Texas.

7	8	9	
22	23	24	
37	38	39	

Scale, 4000 Varas per inch.

Variation 11° East.

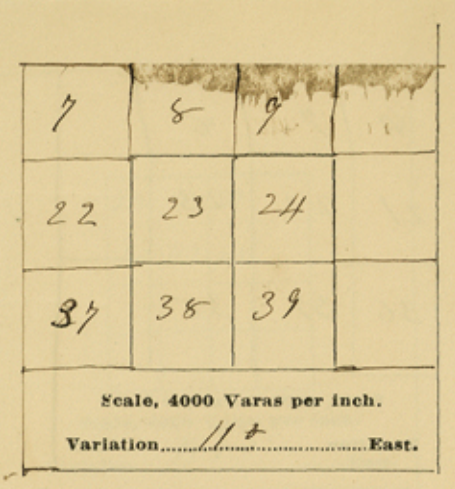

THE STATE OF TEXAS,

County of Baylor ~~Land District~~.

SURVEY No. 23

BLOCK No. B

FIELD NOTES of a Survey of 640 Acres of Land, made for **A. FORSYTHE,** it being the quantity of land to which he is entitled by virtue of an act of the Legislature of the State of Texas, approved ~~July~~ March 14, 1879, and amendment thereto approved March 11, 1881.

Said Survey is No. 23 Block ..... situated in Cottle County, situated on the waters of ..... a tributary of Pease River, about 4½ miles N 46° E ~~from~~ of the centre said County and known as Survey No. ..... in Block No. .....

Beginning at a

The N E cor of Survey No 22.
Thence East at 1410 vs cross branch course N E & at 1900 vs to a stake for N E cor of this Survey & S E cor of Sur No 8 made for said Forsythe

Thence South 1900 vs to a stake for S E. corner of this Survey.
Thence West 1900 vs to a set stone on high hill for S W cor of this Sur & the S E cor of Sur No 22 from which a Hackberry bs North 220 vs
Thence North at 300 vs cross branch course East & at 1900 vs to the place of beginning.

Bearings marked .....
Surveyed May 4th 1882

J R Brooks
Jas Ingram
Chain Carriers.

I, P Toberman Deputy Surveyor Baylor District, do hereby certify that the foregoing survey was made in the field according to law, and that the limits, boundaries and corners, with the marks, natural and artificial, are truly described in the foregoing plat and field notes.

P Toberman
Deputy Surveyor Baylor District.

I, D H Jones District Surveyor Baylor District, do hereby certify that I have examined the foregoing plat and field notes, and find them correct, and that they are recorded in my office in Book M, No. 1, Page 247

Given under my hand at Seymour Tex this 27 day of June A D 1882

D H Jones
District Surveyor Baylor District.

Approved ..... Commissioner General Land Office. By W E Preston
Spe Deputy
counter 42526

Hutchings Printing House, Austin, Texas.

THE STATE OF TEXAS, } SURVEY No. 24

Baylor Land District. } BLOCK No. B

8	9	10	
23	24	25	
38	39	40	

Scale, 4000 Varas per inch.

Variation 11° East.

FIELD NOTES of a Survey of 640 Acres of Land, made for **A. FORSYTHE,** it being the quantity of land to which he is entitled by virtue of an act of the Legislature of the State of Texas, approved ~~July~~ march 14, 1879, and amendment thereto approved March 11, 1881.

Said Survey is No. 24 Block ..... situated in Cottle County, on the waters of ..... a tributary of Pease River, about 5 1/2 miles N 53° E ~~from~~ of the centre of said Co and known as Survey No. ..... in Block No. .....

Beginning at a

The N E corner of Survey No 23 made for said Forsythe

Thence East at 400 vs cross creek course N 70 W & at 1900 vs to a stake for N E. corner of this Survey & the S E cor of Sur No 9 made for said Forsythe

Thence South at 1360 vs cross branch course N W & at 1900 vs to a stake for S E. corner of this Survey

Thence West 1700 vs cross branch course North & at 1900 vs to a stake for S W corner of this survey & the S E corner of Survey No 23 made for said Forsythe

Thence N 1900 vs. to the place of beginning

Bearings marked ..... } J R Brooks } Chain Carriers.

Surveyed May 4th 1882 } Jas Ingram }

I, P Toberman Deputy Surveyor Baylor District, do hereby certify that the oregoing survey was made in the field according to law, and that the limits, boundaries and corners, with the marks, natural and artificial, are truly described in the foregoing plat and field notes.

P Toberman

Deputy Surveyor Baylor District.

I, D H Jones District Surveyor Baylor District, do hereby certify that I have examined the foregoing plat and field notes, and find them correct, and that they are recorded in my office in Book M, No. 1, Page 248

Given under my hand at Seymour Tex this 27th of June A D 1882

D H Jones

District Surveyor Baylor District.

Approved ..... Commissioner General Land Office. By W E Preston

Baylor Co. RhD. Sk. 28 FF Special Deputy counter 42527

Hutchings Printing House, Austin, Texas.

9	10	11	
24	25	26	
39	40	41	

Scale, 4000 Varas per inch.

Variation 11° East.

THE STATE OF TEXAS,

Baylor Land District.

SURVEY No. 25

BLOCK No. B

FIELD NOTES of a Survey of 640 Acres of Land, made for **A. FORSYTHE,** it being the quantity of land to which he is entitled by virtue of an act of the Legislature of the State of Texas, approved ~~July~~ march 14, 1879, and amendment thereto approved March 11, 1881.

Said Survey is No. 25 Block ..... situated in Cottle County, on the waters of ..... a tributary of Pease River, about 6 miles N 58° E of ~~from~~ the centre of said County and known as Survey No. ..... in Block No. .....

Beginning at a

The N E cor of Survey No 24 made for said Forsythe & S W cor of Survey No 10 made for Forsythe
Thence East 1900 varas stake for N E cor of this Survey & the S E cor of Sur No 10
Thence South 1900 vs to a stone marked 2
Thence ~~South~~ west 1900 vs stake for corner & the S E cor of Survey No 24 made for said Forsythe
Thence North at 540 vs cross branch course N W & at 1900 vs to the place of beginning

Bearings marked .....
Surveyed May 4th 1882

J R Brooks
Jas Ingram
} Chain Carriers.

I, P Toberman Deputy Surveyor Baylor District, do hereby certify that the foregoing survey was made in the field according to law, and that the limits, boundaries and corners, with the marks, natural and artificial, are truly described in the foregoing plat and field notes.

P Toberman
Deputy Surveyor Baylor District.

I, D H Jones District Surveyor Baylor District, do hereby certify that I have examined the foregoing plat and field notes, and find them correct, and that they are recorded in my office in Book M, No. 1, Page 249.

Given under my hand at Seymour Tex this 27 day of June AD 1882

D H Jones
District Surveyor Baylor District.

Approved ..... Commissioner General Land Office. By W E Preston
Spe Dpty

counter 12528

Hutchings Printing House, Austin, Texas.

THE STATE OF TEXAS,

Baylor Land District.

SURVEY NO. 26

BLOCK NO. B

10	11	12	
25	26	27	
40	41	42	

Scale, 4000 Varas per inch.

Variation 11° East.

FIELD NOTES of a Survey of 640 Acres of Land, made for **A. FORSYTHE,** it being the quantity of land to which he is entitled by virtue of an act of the Legislature of the State of Texas, approved ~~July~~ March 14, 1879, and amendment thereto approved March 11, 1881.

Said Survey is No. 26 ~~Block~~ ..... situated in Cottle County, on the waters of ..... a tributary of Pease River, about 7 miles N 62° E of ~~from~~ the center of said County and known as Survey No. ..... in Block No. .....

Beginning at a

The N E corner of Survey No 25 & the S W cor of Survey No 11 both made for said Forsythe

Thence East 1900 vs to a stone marked A for N E cor of this Survey & S E. cor of said No 11

Thence South 1900 vs to a stone marked A for S E corner of this Survey

Thence West 1900 vs to a stone marked Z for S W cor of this Survey & S E cor of said No 25

Thence N 1900 vs to the place of beginning

Bearings marked .....
Surveyed May 14th 1882

J R Burks
Jas Ingram
Chain Carriers.

I, P Yoeumans Deputy Surveyor Baylor District, do hereby certify that the oregoing survey was made on the field according to law, and that the limits, boundaries and corners, with the marks, natural and artificial, are truly described in the foregoing plat and field notes.

P Yoeumans
Deputy Surveyor Baylor District.

I, D H Jones District Surveyor Baylor District, do hereby certify that I have examined the foregoing plat and field notes, and find them correct, and that they are recorded in my office in Book M, No. 1, Page 250.

Given under my hand at Seymour Tex this 27th day of June A D 1882

D H Jones
District Surveyor Baylor District.

Approved ..... Commissioner General Land Office.

By W E Preslar
Dpty

Hutchings Printing House, Austin, Texas.

Baylor Co. RLDSK. 28 Ff Apr Dpty

counter 42529

11	12	13	
26	27	28	
41	42	43	

Scale, 4000 Varas per inch.

Variation 11° East.

THE STATE OF TEXAS, Baylor Land District.

SURVEY No. 27

BLOCK No. B

FIELD NOTES of a Survey of 640 Acres of Land, made for **A. FORSYTHE,** it being the quantity of land to which he is entitled by virtue of an act of the Legislature of the State of Texas, approved ~~July~~ March 14, 1879, and amendment thereto approved March 11, 1881.

Said Survey is No. 27 ~~Block~~ ~~situated~~ in Cottle County, situated on the waters of ~~a tributary of~~ Pease River, about 8 miles N66E of the ~~from~~ Center of Said County ~~and known as Survey No.~~ in Block No. N66E of the

Beginning at ~~a~~

The N. E Corner of Survey No 26 and the S. W Cor of Survey No 12, both made for said Forsythe —

Thence East at 1000 vs Cross West prong of Shirleys Creek, Course N. E & at 1900 vs to a stake for N. E Cor of this Survey & S E Cor of Said No 12 —

Thence South 1900 vs to a stake for S. E Corner of this Survey —

Thence West at 515 vs Cross W prong of Shirleys Creek, Course N. W & at 1900 vs to a Stone marked A for S W Cor of this Survey & S E Cor of Said No 26 —

Thence North 1900 vs to the place of beginning —

Bearings marked

Surveyed May 4th 1882

J R Brooks
Jas Ingram
Chain Carriers.

I, P. Toberman Deputy Surveyor of Baylor District, do hereby certify that the foregoing survey was made in the field according to law, and that the limits, boundaries and corners, with the marks, natural and artificial, are truly described in the foregoing plat and field notes.

P. Toberman
Deputy Surveyor Baylor District.

I, D H Jones District Surveyor Baylor District, do hereby certify that I have examined the foregoing plat and field notes, and find them correct, and that they are recorded in my office in Book M, No. 1, Page 251. Given under my hand at Seymour Texas this 27 day of June A. D 1882

D H Jones
District Surveyor Baylor District.

Approved Commissioner General Land Office. By W. E Preston
Spec Dpty.

Hutchings Printing House, Austin, Texas.

counter 42530

THE STATE OF TEXAS, | Survey No. 28.

Baylor Land District. | Block No. 13.

12	13	14	
27	28	29	
42	43	44	

Scale, 4000 Varas per inch.

Variation 11° East.

FIELD NOTES of a Survey of 640 Acres of Land, made for **A. FORSYTHE,** it being the quantity of land to which he is entitled by virtue of an act of the Legislature of the State of Texas, approved ~~July 11~~ March 14, 1879, and amendment thereto approved March 11, 1881.

Said Survey is No. 28 ~~Block~~ ~~situated~~ Situated in Cottle County, on the waters of ~~a tributary of~~ Pease River, about 9 miles N 68 E of the ~~from~~ Center of said Co ~~and known as Survey No.~~ ~~in Block No.~~

Beginning at ~~a~~

The N E Corner of Survey No 27 and The S. W Cor of Survey No 13, both made for said Forsythe –

Thence East at 1550 vs Cross East prong of Shirleys Creek, Course North & at 1900 varas to a Stake for N. E Cor of This Survey & S E Cor of Said No 13 –

Thence South at 700 vs Cross E prong of Shirleys Creek, Course N. W & at 1900 vs to a Stake for S. E Cor of This Survey –

Thence West 1900 vs to a Stake for S. W Cor of This Survey and S. E corner of Said No 27 –

Thence North 1900 varas to the place of beginning –

Bearings marked ..... } J R Brook
Surveyed May 4th 1892 } Jno Ingram } Chain Carriers.

I, P. Tobermann Deputy Surveyor of Baylor District, do hereby certify that the oregoing survey was made in the field according to law, and that the limits, boundaries and corners, with the marks, natural and artificial, are truly described in the foregoing plat and field notes.

P Tobermann
Deputy Surveyor Baylor District.

I, D H Jones District Surveyor Baylor District, do hereby certify that I have examined the foregoing plat and field notes, and find them correct, and that they are recorded in my office in Book M, No. 1, Page 252 – Given under my hand at Seymour Texas This 27 day of June A.D 1892

D H Jones
District Surveyor Baylor District.

Approved ..... Commissioner General Land Office. By W. E Preston
Stn Dpty.

Hutchings Printing House, Austin, Texas.

Baylor Co. RLD. SK. 28 FF

counter 42531

13	14	15	
28	29	30	
43	44	45	

Scale, 4000 Varas per inch.

Variation 11° East.

THE STATE OF TEXAS,

Baylor Land District.

SURVEY No. 29.

BLOCK No. B.

FIELD NOTES of a Survey of 640 Acres of Land, made for **A. FORSYTHE,** it being the quantity of land to which he is entitled by virtue of an act of the Legislature of the State of Texas, approved ~~July~~ March 14, 1879, and amendment thereto approved March 11, 1881.

Said Survey is No. 29 ~~Block~~ ~~situated~~ in Cottle County, Situated on the waters of ~~a tributary of~~ Pease River, about 10 miles N 67 E of the ~~from~~ Center of Said County. ~~and known as Survey No.~~ ~~in Block No.~~

Beginning at ~~a~~

The N.E Corner of Survey No 28 and the SW Cor of Survey No 14, both made for A. Forsythe—

Thence East 1900 vs to a stone mound, one rock marked A for N E Cor of this Survey & S. E Cor of said No 14—

Thence South 1900 vs to a stone mound, one rock marked A for S E Cor of this Survey—

Thence West at 1200 vs cross east prong of Shirleys Creek, Course North & at 1900 vs to a stake for S. W Cor of this Survey & S. E Cor of Said No 28—

Thence North at 1200 vs Cross E prong of Shirleys Creek, Course N.W, & at 1900 varas to the place of beginning—

Bearings marked

Surveyed May 5th 1882

J R Brooks
Jas Ingram
Chain Carriers.

I, P. Toberman Deputy Surveyor of Baylor District, do hereby certify that the foregoing survey was made in the field according to law, and that the limits, boundaries and corners, with the marks, natural and artificial, are truly described in the foregoing plat and field notes.

P. Toberman
Deputy Surveyor Baylor District.

I, D H Jones District Surveyor Baylor District, do hereby certify that I have examined the foregoing plat and field notes, and find them correct, and that they are recorded in my office in Book M, No. 1, Page 253. Given under my hand at Seymour Texas this 27 day of June A.D 1882

D H Jones
District Surveyor Baylor District.

Approved Commissioner General Land Office. By W. E Preston Spec Dpty.

Hutchings Printing House, Austin, Texas.

counter 42532

THE STATE OF TEXAS,

Baylor Land District.

SURVEY NO. 30

BLOCK NO. 13.

14	15
29	30

Scale, 4000 Varas per inch.

Variation 11° East.

FIELD NOTES of a Survey of 640 Acres of Land, made for **A. FORSYTHE,** it being the quantity of land to which he is entitled by virtue of an act of the Legislature of the State of Texas, approved ~~July~~ March 14, 1879, and amendment thereto approved March 11, 1881.

Said Survey is No. 30 ~~Block~~ ~~situated~~ situated in Cottle County, on the waters of ~~a tributary of~~ Pease River, about ..... miles from ..... and known as Survey No. ..... in Block No. .....

Beginning at ~~a~~

The N.E Corner of Survey No 29 and the S.W Corner of Survey No 15 both made for said Forsythe –

Thence East 1900 vrs to a stake for N.E cor of this Survey & S.E Cor of said No 15 –

Thence South 1900 vrs to a Stone marked W for S. E Cor of this Survey –

Thence West at 1900 vrs to a Stone mound, one rock marked A for S.W Cor of this Survey & S.E Cor of said No 29 –

Thence North 1900 vars to the place of beginning –

Bearings marked .....
Surveyed May 5th 1882

J R Brooks
Jno Ingram
Chain Carriers.

I, P. Tobermann, Deputy Surveyor of Baylor District, do hereby certify that the oregoing survey was made in the field according to law, and that the limits, boundaries and corners, with the marks, natural and artificial, are truly described in the foregoing plat and field notes.

P. Tobermann
Deputy Surveyor Baylor District.

I, D W Jones, District Surveyor Baylor District, do hereby certify that I have examined the foregoing plat and field notes, and find them correct, and that they are recorded in my office in Book M, No. 1, Page 254. Given under my hand at Seymour Texas this 27 day of June A.D 1882

D W Jones
District Surveyor Baylor District.

Approved ..... Commissioner General Land Office. By W.C Pruton
Chief Clerk.

Hutchings Printing House, Austin, Texas.

Baylor Co. RLD. Sk. #28 FF
counter 42533

16	17
31	32

Scale, 4000 Varas per inch.

Variation 11 East.

THE STATE OF TEXAS,

Baylor Land District.

SURVEY No. 31,

BLOCK No. B.

FIELD NOTES of a Survey of 640 Acres of Land, made for **A. FORSYTHE,** it being the quantity of land to which he is entitled by virtue of an act of the Legislature of the State of Texas, approved ~~July~~ March 14, 1879, and amendment thereto approved March 11, 1881.

Said Survey is No. 31 ~~Block~~ ~~situated~~ situated in Cottle County, on the waters of ~~a tributary of~~ Pease River, about 4 1/2 miles N 57 W of the ~~from~~ Center of Said County ~~and known as Survey No.~~ ~~in Block No.~~

Beginning at ~~a~~

The S. W Cor of Survey No 16 made for Said Forsythe –

Thence East 1900 vs to a Stone marked K for N E Cor of this Sur and the S E Cor of Said No 16 –

Thence South 1900 vs to a Stone marked K for S E Cor of this Survey –

Thence West 1900 vs to a Stone marked K for S W Cor of this Survey –

Thence North 1900 varas to the place of beginning –

Bearings marked

Surveyed May 5th 1882

J R Brooks
Jas Ingram
Chain Carriers.

I, P. Toberman, Deputy Surveyor of Baylor District, do hereby certify that the foregoing survey was made in the field according to law, and that the limits, boundaries and corners, with the marks, natural and artificial, are truly described in the foregoing plat and field notes.

P. Toberman
Deputy Surveyor Baylor District.

I, D H Jones District Surveyor Baylor District, do hereby certify that I have examined the foregoing plat and field notes, and find them correct, and that they are recorded in my office in Book M, No. 1, Page 255. Given under my hand at Seymour Texas this 27 day of June A D 1882

D H Jones
District Surveyor Baylor District.

Approved Commissioner General Land Office. By W. E. Preston
Sec Dpty.

Hutchings Printing House, Austin, Texas.

counter 42534

THE STATE OF TEXAS,

Baylor Land District.

SURVEY NO. 32,

BLOCK NO. B.

16	17	18	
31	32	33	

Scale, 4000 Varas per inch.

Variation 11 East.

FIELD NOTES of a Survey of 640 Acres of Land, made for

A. FORSYTHE, it being the quantity of land to which he is entitled by virtue of an act of the Legislature of the State of Texas, approved ~~July~~ March 14, 1879, and amendment thereto approved March 11, 1881.

Said Survey is No. 32 ~~Block~~ ~~situated~~ Situated in Cottle County, on the waters of ~~a tributary of~~ Pease River, about 3 1/4 miles N 45 W of the ~~from~~ Center of Said County ~~and known as Survey No.~~ ~~in Block No.~~

Beginning at ~~a~~

The N E Corner of Survey No 31 made for said Forsythe -

Thence East 1900 vrs to a Stake for N. E Corner of This Survey & The S. E Cor of Survey No 17 made for Forsythe -

Thence South 1900 vrs to a Stone marked K for S. E Corner of This Survey -

Thence West 1900 vrs to a Stone marked K for S. W Corner of This Sur & The S. E. corner of Survey No 31 made for said Forsythe -

Thence North 1900 varas to the place of beginning -

Bearings marked .....
Surveyed May 5th 1882

J R Brooks
Jas Ingram
Chain Carriers.

I, P Tobinman, Deputy Surveyor of Baylor District, do hereby certify that the oregoing survey was made on the field according to law, and that the limits, boundaries and corners, with the marks, natural and artificial, are truly described in the foregoing plat and field notes.

P Tobinman
Deputy Surveyor Baylor District.

I, D W Jones, District Surveyor Baylor District, do hereby certify that I have examined the foregoing plat and field notes, and find them correct, and that they are recorded in my office in Book 22, No. 1, Page 256. Given under my hand and Seal of my office this 27 day of June A D 1882

D W Jones
District Surveyor Baylor District.

Approved ..... Commissioner General Land Office.

By W. E. Preslow
Stenographer,

Hutchings Printing House, Austin, Texas.

Baylor Co. Rd. Sk. #28 FF
counter #2535

17	18	19
32	33	34

Scale, 4000 Varas per inch.

Variation 11 East.

THE STATE OF TEXAS,

Baylor Land District.

SURVEY No. 33.

BLOCK No. B.

FIELD NOTES of a Survey of 640 Acres of Land, made for **A. FORSYTHE,** it being the quantity of land to which he is entitled by virtue of an act of the Legislature of the State of Texas, ~~approved~~ March July 14, 1879, and amendment thereto approved March 11, 1881.

Said Survey is No. 33 ~~Block~~ ~~situated~~ in Cottle County, situated on the waters of ~~a tributary of~~ Pease River, about 3 miles N 35 W of the ~~from~~ Center of Said County ~~and known as Survey No.~~ ~~in Block No.~~

Beginning at ~~a~~

The N. E Corner of Survey No 32 and the S W Cor. of Survey No 18 –

Thence East 1900 vs to a stake for the N. E Corner of this Survey & the S. E Cor of Survey No 18 –

Thence South 1900 vs to a stone marked K for the S. E Cor of this Survey –

Thence West 1900 vs to a stone marked K for the S. W Cor of this Survey & the S. E Cor of Survey No 32 –

Thence North 1900 varas to the place of beginning –

Bearings marked

Surveyed May 5th 1882

J R Brooks
Jas Ingram
Chain Carriers.

I, P. Toberman, Deputy Surveyor of Baylor District, do hereby certify that the foregoing survey was made in the field according to law, and that the limits, boundaries and corners, with the marks, natural and artificial, are truly described in the foregoing plat and field notes.

P. Toberman
Deputy Surveyor Baylor District.

I, D H Jones District Surveyor Baylor District, do hereby certify that I have examined the foregoing plat and field notes, and find them correct, and that they are recorded in my office in Book M, No. 1, Page 257 Given under my hand at Seymour Texas this 27 day of June A D 1882 –

D H Jones
District Surveyor Baylor District.

Approved Commissioner General Land Office. By W. E. Preston Sec Dpty.

Hutchings Printing House, Austin, Texas.

counter 42536

THE STATE OF TEXAS, | SURVEY No. 34,

Baylor Land District. | BLOCK No. B,

18	19	20
33	34	35

Scale, 4000 Varas per inch.

Variation 11 East.

FIELD NOTES of a Survey of 640 Acres of Land, made for **A. FORSYTHE,** it being the quantity of land to which he is entitled by virtue of an act of the Legislature of the State of Texas, approved ~~July~~ March 14, 1879, and amendment thereto approved March 11, 1881.

Said Survey is No. 34 ~~Block~~ ~~situated~~ in Cottle County, Situated on the waters of ~~a tributary of~~ Pease River, about 2½ miles N19W of the ~~from~~ Center of Said County — ~~and known as Survey No.~~ ~~in Block No.~~

Beginning at ~~a~~

The N. E Corner of Survey No 33 and the S. W Cor of Survey No 19 —

Thence East 1900 vs to a pile of Stone on north side of hill for N. E Cor of this Survey and the S. E Cor of Said No 19 —

Thence South 1900 vs to a Stone marked K for the S. E Cor of this Survey —

Thence West 1900 vs to a Stone marked K for S. W Cor of this Survey & S. E corner of No 33 —

Thence North 1900 vs to the place of beginning —

Bearings marked ..... | J R Brooks
Surveyed May 5th 1882 | Jas Ingram } Chain Carriers.

I, P. Toberman Deputy Surveyor of Baylor District, do hereby certify that the oregoing survey was made in the field according to law, and that the limits, boundaries and corners, with the marks, natural and artificial, are truly described in the foregoing plat and field notes.

P. Toberman
Deputy Surveyor Baylor District.

I, D H Ivins District Surveyor Baylor District, do hereby certify that I have examined the foregoing plat and field notes, and find them correct, and that they are recorded in my office in Book M, No. 1, Page 258 — Given under my hand at Seymour Texas this 27 day of June a. D 1882

D H Ivins
District Surveyor Baylor District.

Approved ..... Commissioner General Land Office. By W. E Preston
Sec Dpty,

Baylor Co. Rd. Sk. #28 FF
Counter 42537

Hutchings Printing House, Austin, Texas.

19	20	21
34	35	36

Scale, 4000 Varas per inch.

Variation 11° East.

THE STATE OF TEXAS,

Baylor Land District.

SURVEY No. 35,

BLOCK No. B.

FIELD NOTES of a Survey of 640 Acres of Land, made for

A. FORSYTHE, it being the quantity of land to which he is entitled by virtue of an act of the Legislature of the State of Texas, ~~approved~~ March July 14, 1879, and amendment thereto approved March 11, 1881.

Said Survey is No. 35 ~~Block~~ ~~situated~~ in Cottle County, situated on the waters of ~~a tributary of~~ Pease River, about 2½ miles North of the ~~from~~ Center of Said County ~~and known as Survey No.~~ ~~in Block No.~~

Beginning at ~~a~~

The N.E Corner of Survey No 34 and the S.W Cor of Survey No 20 both made for Said Forsythe –

Thence East at 700 vs Cross branch, Course North & at 1900 vs to a stake for the N.E Cor of this Survey & the S.E Cor of Said No 20 –

Thence South at 1080 vs Cross branch Course East & at 1900 vs to a Set Stone marked A from which a Cotton wood 24 in dia standing below the owl Spring brs N 18 W 260 vs –

Thence West at 150 vs Cross head of branch & at 1900 vs to a Stone marked K for S.W Cor of this Survey & the S E Cor of Survey No 34 –

Thence North 1900 varas to the place of beginning –

Bearings marked

Surveyed May 5th 1882

J R Brooks
Jas Ingram
Chain Carriers.

I, P. Toberman Deputy Surveyor of Baylor District, do hereby certify that the foregoing survey was made in the field according to law, and that the limits, boundaries and corners, with the marks, natural and artificial, are truly described in the foregoing plat and field notes.

P Toberman
Deputy Surveyor Baylor District.

I, D H Jones District Surveyor Baylor District, do hereby certify that I have examined the foregoing plat and field notes, and find them correct, and that they are recorded in my office in Book M, No. 1, Page 259. Given under my hand at Seymour Texas this 27 day of June A D 1882

D H Jones
District Surveyor Baylor District.

Approved Commissioner General Land Office. By W. E. Preston
Spr Dpty

counter 42538

Hutchings Printing House, Austin, Texas.

THE STATE OF TEXAS, } SURVEY No. 36.

Baylor Land District. } BLOCK No. B.

20	21	22
35	36	37

Scale, 4000 Varas per inch.

Variation 11 East.

FIELD NOTES of a Survey of 640 Acres of Land, made for **A. FORSYTHE,** it being the quantity of land to which he is entitled by virtue of an act of the Legislature of the State of Texas, approved ~~July~~ March 14, 1879, and amendment thereto approved March 11, 1881.

Said Survey is No. 36 ~~Block~~ ~~situated~~ in Cottle County, on ~~the~~ situated waters of ~~a tributary of~~ Pease River, about 2 3/4 miles N 32 E of the ~~from~~ Center of Said County ~~and known as Survey No.~~ ~~in Block No.~~

Beginning at ~~a~~

The N. E Cor of Survey No 35 and the S. W Cor of Survey No 21 both made for said Forsythe –

Thence East at 1100 vs Cross branch, Course North, & at 1900 vs to a stone marked K for N. E Cor of this Survey & S E Cor of said No 21 –

Thence South 1900 vs to a pile of stone for S. E Cor of this Survey –

Thence West at 360 vs Cross branch, course N. W & at 960 vs Cross branch Course north & at 1900 vs to Stone marked A for S. W Cor of this Survey & the S. E Cor of said No 35, from which a cotton wood 24 in in dia standing below the owl Spring brs N 18 W 260 vs –

Thence North at 820 vs Cross branch, Course East & at 1900 varas to the place of beginning –

Bearings marked } J R Brooks } Chain Carriers.
Surveyed May 5th 1882 } Jas Ingram }

I, P. Toberman Deputy Surveyor of Baylor District, do hereby certify that the oregoing survey was made in the field according to law, and that the limits, boundaries and corners, with the marks, natural and artificial, are truly described in the foregoing plat and field notes.

P. Toberman
Deputy Surveyor Baylor District.

I, D H Jones District Surveyor Baylor District, do hereby certify that I have examined the foregoing plat and field notes, and find them correct, and that they are recorded in my office in Book 772, No. 1, Page 260. Given under my hand at Seymour Texas this 27 day of June A. D 1882

D H Jones
District Surveyor Baylor District.

Approved Commissioner General Land Office. By W E Preston Spe Dpty.

Hutchings Printing House, Austin, Texas.

Baylor Co. Rd. Sk. #28

counter 42539

21	22	23
30	37	38

Scale, 4000 Varas per inch.

Variation 11° East.

THE STATE OF TEXAS,

Baylor Land District.

SURVEY NO. 37.

BLOCK NO. 13.

FIELD NOTES of a Survey of 640 Acres of Land, made for

A. FORSYTHE, it being the quantity of land to which he is entitled by virtue of an act of the Legislature of the State of Texas, approved ~~July~~ March 14, 1879, and amendment thereto approved March 11, 1881.

Said Survey is No. 37 ~~Block~~ ~~situated~~ Situated in Cottle County, on the waters of ~~a tributary of~~ Pease River, about 3 1/2 miles N 45 E of The ~~from~~ Center of Said County ~~and known as Survey No.~~ ~~in Block No.~~

Beginning at ~~a~~ The N. E Corner of Survey No 36 and The S. W Cor of Survey No 22 both made for Said Forsythe—

Thence East 1900 vs to a Sch Stone on high hill from which a Hackberry brs North 220 varas—

Thence South 1900 vs to a Sch Stone for S. E Cor of this Survey—

Thence West at 1060 vs Cross head of branch, Course South, at 1900 vs to a pile of Stone for the S W Cor of this Survey—& S E Cor of Said No 36—

Thence North 1900 varas to the place of beginning—

Bearings marked

Surveyed May 6th 1882

J R Brooks
Jas Ingram
Chain Carriers.

I, P Tobermann, Deputy Surveyor of Baylor District, do hereby certify that the foregoing survey was made on the field according to law, and that the limits, boundaries and corners, with the marks, natural and artificial, are truly described in the foregoing plat and field notes.

P Tobermann
Deputy Surveyor Baylor District.

I, B H Sims District Surveyor Baylor District, do hereby certify that I have examined the foregoing plat and field notes, and find them correct, and that they are recorded in my office in Book M, No. 1, Page 261. Given under my hand at Seymour Texas this 27 day of June A.D 1882

B H Sims
District Surveyor Baylor District.

Approved Commissioner General Land Office. By W E Poston
Clk

counter 42549

Hutchings Printing House, Austin, Texas.

THE STATE OF TEXAS, } SURVEY No. 38

Baylor Land District. } BLOCK No. B

22	23	24
37	38	39

Scale, 4000 Varas per inch.

Variation 11° East.

FIELD NOTES of a Survey of 640 Acres of Land, made for **A. FORSYTHE,** it being the quantity of land to which he is entitled by virtue of an act of the Legislature of the State of Texas, approved ~~July~~ March 14, 1879, and amendment thereto approved March 11, 1881.

Said Survey is No. 38 ~~Block~~ ~~situated~~ in Cottle County, Situated on the waters of ~~a tributary of~~ Pease River, about 4 miles N54E of the ~~from~~ Center of Said County ~~and known as Survey No.~~ ~~in Block No.~~

Beginning at ~~a~~

The N. E Corner of Survey No 37 and the S. W Cor of No 23 both made for Said Forsythe –

Thence East 1900 vs to a Stake for N. E Cor of this Sur + S E Cor of Said No 23 –

Thence South at 200 vs Cross branch, Course N 20 E + at 1900 vs to a Stake for S. E Cor of this Survey –

Thence West at 170 vs Cross branch Course North + at 1900 vs Set Stone marked A for S. W Cor of this Survey + the S. E Cor of Said No 37 –

Thence North 1900 varas to the place of beginning –

Bearings marked } J R Brooks } Chain Carriers.
Surveyed May 6th 1882 } Jas Ingram }

I, P Toberman Deputy Surveyor of Baylor District, do hereby certify that the oregoing survey was made in the field according to law, and that the limits, boundaries and corners, with the marks, natural and artificial, are truly described in the foregoing plat and field notes.

P Toberman
Deputy Surveyor Baylor District.

I, D H Jones District Surveyor Baylor District, do hereby certify that I have examined the foregoing plat and field notes, and find them correct, and that they are recorded in my office in Book M, No. 1, Page 262 – Given under my hand at Seymour Texas this 27 day of June a. D 1882

D H Jones
District Surveyor Baylor District.

Approved Commissioner General Land Office. By W E Preston S/c D Pty,

Hutchings Printing House, Austin, Texas.

Baylor Co. Rd. SK. #28 FF

counter 42541

23	24	25
38	39	40

Scale, 4000 Varas per inch.

Variation 11 + East.

THE STATE OF TEXAS,

Baylor Land District.

SURVEY No. 39,

BLOCK No. B.

FIELD NOTES of a Survey of 640 Acres of Land, made for **A. FORSYTHE,** it being the quantity of land to which he is entitled by virtue of an act of the Legislature of the State of Texas, approved ~~July~~ March 14, 1879, and amendment thereto approved March 11, 1881.

Said Survey is No. 39 ~~Block~~ ~~situated~~ in Cottle County, Situated on the waters of ~~a tributary of~~ Pease River, about 5 miles N62E of the ~~from~~ Center of Said County — ~~and known as Survey No.~~ ~~in Block No.~~

Beginning at ~~a~~

The N. E Corner of Survey No 38 and the S. W Corner of Survey No 24 both made for Said Forsythe —

Thence East at 200 vs Cross branch Course N + at 1900 vs to a Stake for N. E Cor of this Survey, and S. E Cor of Said No 24 —

Thence South 1900 vs to a Stone marked K for S. E Corner of this Survey —

Thence West at 275 vs Cross branch, Course N.W and at 1900 vs to a Stake for S. W Cor of this Survey and S. E Cor of Said No 38 —

Thence North at 1700 vs Cross branch, Course N 20 E, and at 1900 varas to the place of beginning —

Bearings marked

Surveyed May 6th 1882

J R Brooks
Jas Ingram
Chain Carriers.

I, P. Toberman Deputy Surveyor of Baylor District, do hereby certify that the foregoing survey was made in the field according to law, and that the limits, boundaries and corners, with the marks, natural and artificial, are truly described in the foregoing plat and field notes.

P Toberman
Deputy Surveyor Baylor District.

I, D H Jones District Surveyor Baylor District, do hereby certify that I have examined the foregoing plat and field notes, and find them correct, and that they are recorded in my office in Book M, No. 1, Page 263 — Given under my hand at Seymour Texas this 27 day of June a. D 1882 —

D H Jones
District Surveyor Baylor District.

Approved Commissioner General Land Office. By W. E Preston
Spe Dpty.

counter 42542

Hutchings Printing House, Austin, Texas.

THE STATE OF TEXAS, } SURVEY No. 40,

Baylor Land District. } BLOCK No. B.

24	25	26
39	40	41

Scale, 4000 Varas per inch.

Variation 11 East.

FIELD NOTES of a Survey of 640 Acres of Land, made for **A. FORSYTHE,** it being the quantity of land to which he is entitled by virtue of an act of the Legislature of the State of Texas, approved ~~July~~ March 14, 1879, and amendment thereto approved March 11, 1881.

Said Survey is No. 40 ~~Block~~ ~~situated~~ Situated in Cottle County, on the waters of ~~a tributary of~~ Pease River, about 6 miles N66E of the ~~from~~ Center of Said County ~~and known as Survey~~ No. ~~in Block No.~~

Beginning at ~~a~~

The N.E Corner of Survey No 39 and S W Cor of Survey No 25 both made for said Forsythe –

Thence East 1900 vs to a stone marked 2 for N. E Cor of this Survey and S. E Cor of said No 25 –

Thence South 1900 vs to a stake for S. E Cor of this Survey –

Thence West 1900 vs to a stone marked K for S. W Cor of this Survey and S. E Cor of Survey No 39 –

Thence North 1900 varas to the place of beginning –

Bearings marked } J R Brooks } Chain Carriers.
Surveyed May 6th 1882 } Jas Ingram }

I, P Toberman Deputy Surveyor of Baylor District, do hereby certify that the oregoing survey was made in the field according to law, and that the limits, boundaries and corners, with the marks, natural and artificial, are truly described in the foregoing plat and field notes.

P Toberman
Deputy Surveyor Baylor District.

I, D H Jones District Surveyor Baylor District, do hereby certify that I have examined the foregoing plat and field notes, and find them correct, and that they are recorded in my office in Book M, No. 1, Page 264 – Given under my hand at Seymour Texas this 27 day of June A.D 1882

D H Jones
District Surveyor Baylor District

Approved Commissioner General Land Office. By W E Preston
Spec Dpty

Hutchings Printing House, Austin, Texas.

Baylor Co. Rd. SK #28 FF

counter 42543

25	26	27	
40	41	42	

Scale, 4000 Varas per inch.

Variation 11.0 East.

THE STATE OF TEXAS,

Baylor Land District.

SURVEY No. 41

BLOCK No. B

FIELD NOTES of a Survey of 640 Acres of Land, made for

A. FORSYTHE, it being the quantity of land to which he is entitled by virtue of an act of the Legislature of the State of Texas, approved ~~July~~ March 14, 1879, and amendment thereto approved March 11, 1881.

Said Survey is No. 41 Block 1 ~~situated in~~ situated Cottle County, on the waters of a tributary of Pease River, about 6½ miles N 70° E from the Centre of said County and known as Survey No. in Block No.

Beginning at a

The N E cor of Survey No 40 & the S W cor of Survey No 26 both made for said Forsythe.

Thence East 1900 vs to a stone marked A for N E cor of this Survey & S E cor of said No 26

Thence South 1900 vs to a stone marked A for S E cor of this Survey

Thence W 1900 vs to a stake for S W cor of this Survey & the S E cor of said No 40

Thence North 1900 vs to the place of beginning

Bearings marked

Surveyed May 6th 1882

J. R. Brooks

Jas Ingram

Chain Carriers.

I, P Toberman Deputy Surveyor Baylor District, do hereby certify that the foregoing survey was made in the field according to law, and that the limits, boundaries and corners, with the marks, natural and artificial, are truly described in the foregoing plat and field notes.

P Toberman

Deputy Surveyor Baylor District.

I, D H Jones Dy District Surveyor Baylor District, do hereby certify that I have examined the foregoing plat and field notes, and find them correct, and that they are recorded in my office in Book M, No. 1, Page 264

Given under my hand at Seymour Tex this 27th day of June A D 1882

D H Jones

District Surveyor Baylor District.

Approved Commissioner General Land Office. W E Preston Special Dpty

Hutchings Printing House, Austin, Texas.

counter 42544

THE STATE OF TEXAS, } SURVEY No. 42

Baylor Land District. } BLOCK No. B

26	27	28	
41	42	43	

Scale, 4000 Varas per inch.

Variation 11° East.

FIELD NOTES of a Survey of 640 Acres of Land, made for **A. FORSYTHE,** it being the quantity of land to which he is entitled by virtue of an act of the Legislature of the State of Texas, approved ~~July~~ March 14, 1879, and amendment thereto approved March 11, 1881.

Said Survey is No. 42 Block ..... situated in Cottle County, on the waters of ..... a tributary of Pease River, about 7 1/2 miles N 72° E of ~~from~~ the centre of said County and known as Survey No. ..... in Block No. .....

Beginning at ~~a~~

The N E cor of Survey No 41, and the S W cor of Survey No 27; both made for said Forsythe,

Thence East at 1388 vs cross prong of Shirleys creek course North & at 1900 vs to a stake for N E. cor of this Survey & S E cor of said No 27

Thence South 1900 vs to a stake for S E cor of this Survey

Thence West at 240 vs cross the head of Shirleys creek course North & at 1900 vs to a stone marked A for S W cor of this Survey & S E cor of said No 41

Thence N 1900 vs to the place of beginning

Bearings marked ..... } G R Brooks } Chain Carriers.
Surveyed May 6th 1882 } Jas Ingram }

I, P Toberman Deputy Surveyor Baylor District, do hereby certify that the oregoing survey was made in the field according to law, and that the limits, boundaries and corners, with the marks, natural and artificial, are truly described in the foregoing plat and field notes.

P Toberman
Deputy Surveyor Baylor District.

I, D H Jones District Surveyor Baylor District, do hereby certify that I have examined the foregoing plat and field notes, and find them correct, and that they are recorded in my office in Book M, No. 1, Page 266.

Given under my hand at Seymour Tex this 27th of June A D 1882

D H Jones
District Surveyor Baylor District.

Approved ..... Commissioner General Land Office.

By W E Preston
Special Dpty

Baylor Co. RLD. SK. #28 FF

counter 42545

Hutchings Printing House, Austin, Texas.

28	29	30	
42	43	44	

Scale, 4000 Varas per inch.

Variation 11° East.

THE STATE OF TEXAS,

Baylor Land District.

SURVEY No. 43

BLOCK No. B

FIELD NOTES of a Survey of 640 Acres of Land, made for **A. FORSYTHE,** it being the quantity of land to which he is entitled by virtue of an act of the Legislature of the State of Texas, approved ~~July~~ March 14, 1879, and amendment thereto approved March 11, 1881.

Said Survey is No. 43 Block ..... situated in Cottle County, on the waters of ..... a tributary of Pease River, about 8 1/2 miles N 74° E of the ~~from~~ centre of said County and known as Survey No. ..... in Block No. .....

Beginning at a

The N E cor of Sur No 42 & the S W cor of survey No 28 both made for said Forsythe

Thence East 1900 vs to a stake for N E cor of this Survey & S E cor of said No 28

Thence South 1900 vs to a stone marked K for S E cor of this Survey

Thence West 1900 vs to a stake for S W cor of this Survey & S E cor of said No 42

Thence North 1900 vs to the place of beginning

Bearings marked .....

Surveyed May 6th 1882

J R Brooks
Jas Ingram
} Chain Carriers.

I, P Toberman Deputy Surveyor Baylor District, do hereby certify that the foregoing survey was made in the field according to law, and that the limits, boundaries and corners, with the marks, natural and artificial, are truly described in the foregoing plat and field notes.

P Toberman

Deputy Surveyor Baylor District.

I, D H Jones District Surveyor Baylor District, do hereby certify that I have examined the foregoing plat and field notes, and find them correct, and that they are recorded in my office in Book M, No. 1, Page 267.

Given under my hand at Seymour Tex this 27th day of June A D 1882

D H Jones

District Surveyor Baylor District.

Approved ..... Commissioner General Land Office. By W. E Preston

Spe. Dpty

counter 42546

Hutchings Printing House, Austin, Texas.

THE STATE OF TEXAS, | SURVEY No. 44

Baybor Land District. | BLOCK No. B

28	29	30	
43	44	45	

Scale, 4000 Varas per inch.

Variation 11° East.

FIELD NOTES of a Survey of 640 Acres of Land, made for **A. FORSYTHE,** it being the quantity of land to which he is entitled by virtue of an act of the Legislature of the State of Texas approved ~~July~~ March 14, 1879, and amendment thereto approved March 11, 1881.

Said Survey is No. 44 ~~Block~~ situated in Cottle County, on the waters of a tributary of Pease River, about miles from and known as Survey No. in Block No.

Beginning at a

The N E cor of Survey No 43 & the S W cor of Survey No 29 both made for said Forsythe

Thence East at 700 vs cross east prong of Shirleys creek course North & at 1900 vs to a stone mound one rock marked A for N E cor of this Survey & S E cor of said No 29

Thence South at 475 vs cross branch, course West & at 1900 vs to a stone marked W for S E. cor of this Survey.

Thence West at 600 vs cross branch course N & at 1900 vs to a stone mk R for S W cor of this Survey & S E cor of said No 43

Thence North 1900 vs to the place of beginning

Bearings marked
Surveyed May 6th 1882

J R Brooks
Jas Ingram
Chain Carriers.

I, P Toberman Deputy Surveyor Baylor District, do hereby certify that the oregoing survey was made in the field according to law, and that the limits, boundaries and corners, with the marks, natural and artificial, are truly described in the foregoing plat and field notes.

P Toberman
Deputy Surveyor Baylor District.

I, D H Jones District Surveyor Baylor District, do hereby certify that I have examined the foregoing plat and field notes, and find them correct, and that they are recorded in my office in Book M, No. 1, Page 268.

Given under my hand at Seymour Tex this 27th day of June A D 1882

D H Jones
District Surveyor Baylor District.

Approved Commissioner General Land Office. By W E Peston special Deputy

Hutchings Printing House, Austin, Texas.

Baylor Co. RLD. SK. 28 FF
counter 42547

	44	29	
	45	30	



Scale, 4000 Varas per inch.

Variation 11° East.

THE STATE OF TEXAS,

Baylor Land District.

SURVEY No. 45

BLOCK No. B

FIELD NOTES of a Survey of 640 Acres of Land, made for **A. FORSYTHE,** it being the quantity of land to which he is entitled by virtue of an act of the Legislature of the State of Texas, approved ~~July~~ March 14, 1879, and amendment thereto approved March 11, 1881.

Said Survey is No. 45 ~~Block~~ situated in Cottle County, on the waters of ..... a tributary of Pease River, about ..... miles from ..... and known as Survey No. ..... in Block No. .....

Beginning at a

The N E cor of Survey No 44 & S W cor of Survey No 30 both made for said Forsythe

Thence East 1900 vs to a stone marked W for N E cor of this Survey & S E cor of said No 30

Thence South at 300 vs cross branch course S W & at 1350 vs cross branch course N W & at 1900 vs to a stone Marked W for S E cor of this Survey

Thence West 1900 vs to a stone marked W for S W cor of this Survey & S E cor of said No 44

Thence North at 1425 vs cross branch course west & at 1900 vs to the place of beginning

Bearings marked .....

Surveyed May 7th 1882

J R Brooks

Jas Duguin

Chain Carriers.

I, P Toberman Deputy Surveyor Baylor District, do hereby certify that the foregoing survey was made in the field according to law, and that the limits, boundaries and corners, with the marks, natural and artificial, are truly described in the foregoing plat and field notes.

P Toberman

Deputy Surveyor Baylor District.

I, D H Jones District Surveyor Baylor District, do hereby certify that I have examined the foregoing plat and field notes, and find them correct, and that they are recorded in my office in Book M, No. 1, Page 269.

Given under my hand at Seymour Tex this 27th day of June A D 1882

D H Jones

District Surveyor Baylor District.

Approved ..... Commissioner General Land Office By W E Preston

Spc, Dpty

counter 42548

Hutchings Printing House, Austin, Texas.

THE STATE OF TEXAS, } SURVEY No. 46

Baylor Land District. } BLOCK No. B

	47	52	
	46	53	
	3	4	

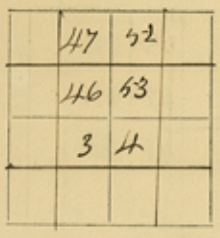

Scale, 4000 Varas per inch.

Variation 11° East.

FIELD NOTES of a Survey of 640 Acres of Land, made for **A. FORSYTHE,** it being the quantity of land to which he is entitled by virtue of an act of the Legislature of the State of Texas, approved ~~July~~ March 14, 1879, and amendment thereto approved March 11, 1881.

Said Survey is No. 46 ~~Block~~ situated in Cottle County, on the waters of a tributary of Pease River, about 5 3/4 miles N 16° W of the ~~from~~ centre of said County and known as Survey No. in Block No.

Beginning at a

The N E cor of Survey No 2 & N W cor of Sur No 3 both made for said Forsythe, & the S E cor of Survey No 707 made for the W & N W R R Company

Thence East 1900 vs to a stone marked K for S E cor of this Survey & N E cor of Survey No 3 made for said Forsythe

Thence North 1900 vs to a stone marked K for N E corner of this Sur

Thence West 1900 vs to a stake for N W cor of this Survey & N E cor of said W & N W R R Survey No 707

Thence South with the East Boundary line of said W & N W R R Survey 707 1900 vs to the place of beginning

Bearings marked } J R Brooks } Chain Carriers.
Surveyed May 7th 1882 } Jas Ingram }

I, P Toberman Deputy Surveyor Baylor District, do hereby certify that the oregoing survey was made in the field according to law, and that the limits, boundaries and corners, with the marks, natural and artificial, are truly described in the foregoing plat and field notes.

P Toberman

Deputy Surveyor Baylor District.

I, D H Jones District Surveyor Baylor District, do hereby certify that I have examined the foregoing plat and field notes, and find them correct, and that they are recorded in my office in Book M, No. 1, Page 270.

Given under my hand at Seymour Tex this 27th day of June A D 1882

D H Jones

District Surveyor Baylor District.

Approved Commissioner General Land Office. By W E Preston Spe Dpty

Hutchings Printing House, Austin, Texas.

Baylor Co. RLD. SK. 28 FF counter 42549

	48	51	
	47	52	
	46	53	

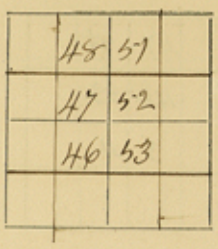

Scale, 4000 Varas per inch.

Variation 11° East.

THE STATE OF TEXAS,

Baylor Land District.

SURVEY No. 47

BLOCK No. B

FIELD NOTES of a Survey of 640 Acres of Land, made for **A. FORSYTHE,** it being the quantity of land to which he is entitled by virtue of an act of the Legislature of the State of Texas, approved ~~July~~ March 14, 1879, and amendment thereto approved March 11, 1881.

Said Survey is No. 47 Block ..... situated in Cottle County, on the waters of ..... a tributary of Pease River, about 6½ miles N 16° W of the ~~from~~ centre of said County and known as Survey No. ..... in Block No. .....

Beginning at a

The N E corner of Survey No 707 made for the W & N W R R Co & the N W cor of Survey No 46 made for said Forsythe

Thence East 1900 vs to a stone marked K for the S E cor of this Survey & N E cor of said No 46

Thence North at 150 vs cross branch course N 20 E & at 1900 vs to a stake for N E cor of this Survey

Thence West 1900 vs to a stake for N W cor of this Sur & N E cor W & N W R R Survey No 706

Thence South with the E B line of said W & N W R R Sur No 706 1900 vs to the place of beginning

Bearings marked .....

Surveyed May 7th 1882

J R Brooks
James Ingram
} Chain Carriers.

I, P Toberman Deputy Surveyor Baylor District, do hereby certify that the foregoing survey was made in the field according to law, and that the limits, boundaries and corners, with the marks, natural and artificial, are truly described in the foregoing plat and field notes.

P Toberman

Deputy Surveyor Baylor District.

I, D H Jones District Surveyor Baylor District, do hereby certify that I have examined the foregoing plat and field notes, and find them correct, and that they are recorded in my office in Book M, No. 1, Page 271.

Given under my hand at Seymour Tex this 27th day of June A D 1882

D H Jones

District Surveyor Baylor District.

Approved ..... Commissioner General Land Office By W E Preston Spe, Dpty.

counter 42550

Hutchings Printing House, Austin, Texas.

THE STATE OF TEXAS,

Baylor Land District.

SURVEY No. 48

BLOCK No. B

	49	50	
	48	51	
	47	52	

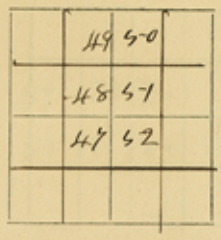

Scale, 4000 Varas per inch.

Variation 11° East.

FIELD NOTES of a Survey of 640 Acres of Land, made for **A. FORSYTHE,** it being the quantity of land to which he is entitled by virtue of an act of the Legislature of the State of Texas, approved ~~July~~ March 14, 1879, and amendment thereto approved March 11, 1881.

Said Survey is No. 48 ~~Block~~ situated in Cottle County, on the waters of a tributary of Pease River, about 7 1/2 miles N 15° W of the ~~from~~ centre of said County and known as Survey No. in Block No.

Beginning at a

The N E cor of Survey No 706 made for the W & N W R R Co & N W cor of Survey No 47 made for said Forsythe

Thence East 1900 vs to a stake for S E cor of this Sur & N E cor of said No 47

Thence North at 1584 vs cross Pease River course S 85 E 7 at 1900 vs to a stone marked A from which a chillum bs N 89 E 5 vs & a cotton wood bs S 316 vs

Thence West at 1300 vs cross Pease River course S 85 E at 1900 vs to a stake for N W cor of this Survey & N E cor of W & N W Survey No 705 from which a cotton wood 12 in in Dia bs S 4 W 40 vs

Thence South with the E B line of said W & N W R R Survey No 705 1450 vs cross creek, course N E & at 1900 vs to the place of beginning

Bearings marked

Surveyed May 7th 1882

J R Brooks

Jas Ingram

Chain Carriers.

I, P Toberman, Deputy Surveyor Baylor District, do hereby certify that the oregoing survey was made in the field according to law, and that the limits, boundaries and corners, with the marks, natural and artificial, are truly described in the foregoing plat and field notes.

P Toberman

Deputy Surveyor Baylor District.

I, D H Jones District Surveyor Baylor District, do hereby certify that I have examined the foregoing plat and field notes, and find them correct, and that they are recorded in my office in Book M, No. 1, Page 272.

Given under my hand at Seymour Tex this 27th day of June A D 1882

D H Jones

District Surveyor Baylor District.

Approved Commissioner General Land Office. By W E Preston Spe, Dpty

Hutchings Printing House, Austin, Texas.

Baylor Co. RLD SK. 28 FF

counter 42551

THE STATE OF TEXAS,

Baylor Land District.

SURVEY No. 49

BLOCK No. B

	49	50	
	48		

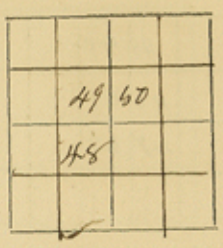

Scale, 4000 Varas per inch.

Variation 11° East.

FIELD NOTES of a Survey of 640 Acres of Land, made for **A. FORSYTHE,** it being the quantity of land to which he is entitled by virtue of an act of the Legislature of the State of Texas, approved ~~July~~ March 14, 1879, and amendment thereto approved March 11, 1881.

Said Survey is No. 49 Block ..... situated in Cottle County, on the waters of ..... a tributary of Pease River, about 8 1/2 miles N 13° W of the ~~from~~ centre of said County and known as Survey No. ..... in Block No. .....

Beginning at a

The N E corner of Survey No 705 made for the W & N W R R Co and the N W cor of Survey No 48 made for said Forsythe

Thence East at 700 vs cross Pease River course S 85 E & at 1900 vs to a stone marked A for S E cor of this Survey & N E cor of said No 48 from which a chittawn bos N 89 E 5 vs and a cotton wood bos S 316 vs

Thence North 1900 vs to a stake for N E cor of this Survey & S E cor of Survey No 662 made for W & N W R R Co

Thence West 1900 vs to a stake for N W cor of this Survey & S W cor of said No 662

Thence South at 1600 vs cross Pease River course S E & at 1900 vs to the place of beginning

Bearings marked .....
Surveyed May 7th 1882

J R Brooks
Jas Ingram
Chain Carriers.

I, P Toberman Deputy Surveyor Baylor District, do hereby certify that the foregoing survey was made in the field according to law, and that the limits, boundaries and corners, with the marks, natural and artificial, are truly described in the foregoing plat and field notes.

P Toberman
Deputy Surveyor Baylor District.

I, D H Jones District Surveyor Baylor District, do hereby certify that I have examined the foregoing plat and field notes, and find them correct, and that they are recorded in my office in Book M, No. 1, Page 273.

Given under my hand at Seymour Tex this 27th day of June A D 1882

D H Jones
District Surveyor Baylor District.

Approved ..... Commissioner General Land Office. By W E Preston
Spe, Dpty,
counter 42552

Hutchings Printing House, Austin, Texas.

THE STATE OF TEXAS, } SURVEY No. 50

Baylor Land District. } BLOCK No. B

49	50	57	
48	51	56	
	-		

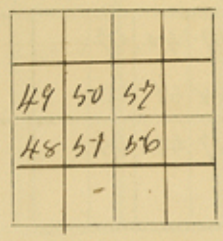

Scale, 4000 Varas per inch.

Variation 11° East.

FIELD NOTES of a Survey of 640 Acres of Land, made for **A. FORSYTHE,** it being the quantity of land to which he is entitled by virtue of an act of the Legislature of the State of Texas, approved ~~July~~ March 14, 1879, and amendment thereto approved March 11, 1881.

Said Survey is No. 50 ~~Block~~ situated in Cottle County, on the waters of a tributary of Pease River, about 8 1/2 miles N 60 W of ~~from~~ the centre of said County and known as Survey No. in Block No.

Beginning at a

The N E cor of Survey No 48 made for said Forsythe

Thence East at 400 vs cross Pease River course N E & at 1000 vs cross Pease River course S. E. & at 1900 vs to a stone marked 12 for S E cor of this Survey

Thence North at 100 vs cross branch N E & at 1900 vs to a stake for N E cor of this Survey & S. E. cor of Sur No 661 made for W & N W R R Co

Thence West 1900 vs to N E cor of Survey No 49 made for said Forsythe & S W cor of said W & N W R R Sur No 661

Thence South 1900 vs to the place of beginning

Bearings marked } J R Brooks } Chain Carriers.
Surveyed May 7th 1882 } Jas Ingram }

I, P Toberman Deputy Surveyor Baylor District, do hereby certify that the oregoing survey was made in the field according to law, and that the limits, boundaries and corners, with the marks, natural and artificial, are truly described in the foregoing plat and field notes.

P Toberman
Deputy Surveyor Baylor District.

I, D H Jones District Surveyor Baylor District, do hereby certify that I have examined the foregoing plat and field notes, and find them correct, and that they are recorded in my office in Book M, No. 1, Page 274.

Given under my hand at Seymour Tex this 27th day of June A D 1882

D H Jones
District Surveyor Baylor District.

Approved Commissioner General Land Office. By W E Preston Spec. Dpty

Hutchings Printing House, Austin, Texas.

Baylor Co. RLD. SK. 28 FF

counter 42553

47	50	57	
48	51	56	
47	52	55	

Scale, 4000 Varas per inch.

Variation 11° East.

THE STATE OF TEXAS,

Baylor Land District.

SURVEY No. 51

BLOCK No. B

FIELD NOTES of a Survey of 640 Acres of Land, made for **A. FORSYTHE,** it being the quantity of land to which he is entitled by virtue of an act of the Legislature of the State of Texas, approved ~~July~~ March 14, 1879, and amendment thereto approved March 11, 1881.

Said Survey is No. 51 Block ..... situated in Cottle County, on the waters of ..... a tributary of Pease River, about 7 1/2 miles ~~N~~ N 70 W of ~~from~~ the centre of said County ~~and known as Survey No.~~ ..... in Block No. .....

Beginning at ~~a~~

The N E cor of Survey No 48 made for said Forsythe

Thence East at 400 vs cross Pease River course N E. at 1000 vs cross Pease course S E. & 1750 vs cross branch course North & at 1900 vs to to a stone marked K. for N E cor of this Sur. & S. E. Cor Sur No. 50. made for said Forsythe

Thence South at 950 vs cross salt Springs and at 1250 vs cross Pease River course S 76 E. & at 1900 vs. to a Hackberry 4 in in diameter marked A for S. E. Cor. of this Sur.

Thence West at 1300 vs cross branch course North & at 1900 vs to a stake for S. W. Cor. of this Sur. & N. E. Cor of sur. No. 47. made for said Forsythe

Thence North at 1584 vs. ~~for said Forsythe~~ cross Pease Course N. E. & at 1900 varas to the place of beginning

Bearings marked .....

Surveyed May 7" 1882

J R Brooks

Jas Ingram

Chain Carriers.

I, P Toberman Deputy Surveyor of Baylor District, do hereby certify that the foregoing survey was made in the field according to law, and that the limits, boundaries and corners, with the marks, natural and artificial, are truly described in the foregoing plat and field notes.

P Toberman

Deputy Surveyor Baylor District.

I, D H Jones District Surveyor Baylor District, do hereby certify that I have examined the foregoing plat and field notes, and find them correct, and that they are recorded in my office in Book M, No. 1, Page 275.

Given under my hand at Seymour Texas this 27 day of June A.D. 1882.

D H Jones

District Surveyor Baylor District.

Approved ..... Commissioner General Land Office. By W E Preston Special Deputy

Hutchings Printing House, Austin, Texas.

counter 42554

THE STATE OF TEXAS,

Baylor Land District.

SURVEY NO. 6-2

BLOCK NO. B

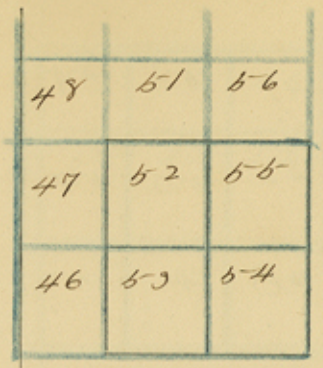

Scale, 4000 Varas per inch.

Variation 11° East.

FIELD NOTES of a Survey of 640 Acres of Land, made for **A. FORSYTHE,** it being the quantity of land to which he is entitled by virtue of an act of the Legislature of the State of Texas, approved ~~July~~ March 14, 1879, and amendment thereto approved March 11, 1881.

Said Survey is No. 6-2 Block ..... situated in Cottle County, on the waters of Pease ..... a tributary of ..... River, about 6½ miles N 7° W of the ~~from~~ Centre of said county and known as Survey No. ..... in Block No. .....

Beginning at the N E Cor of Sur. No. 47. made for said Forsythe

Thence East at 600 vs cross branch course North & at 1900 vs to a hackberry 4 in in dia marked A for N. E. Cor of this survey & S. E. Cor of sur No 51.

Thence South at 226 vs cross branch course N. E. & at 1900 vs to a stone marked K for S E Cor of this Sur, ~~& S. E. Cor. of said No. 47.~~

Thence West at 600 vs. cross branch course North and at 1900 vs to a stone marked K for S W Cor of this sur. & S. E. Cor of said No. 47.

Thence North at 150 vs cross branch course N 20 E. & 1900 vs to the place of beginning

Bearings marked .....
Surveyed May 7 1882

I. R Brooks
Jas Ingram
} Chain Carriers.

I, P Tobermen Deputy Surveyor ..... District, do hereby certify that the oregoing survey was made in the field according to law, and that the limits, boundaries and corners, with the marks, natural and artificial, are truly described in the foregoing plat and field notes.

P Tobermen
Deputy Surveyor Baylor District.

I, D. F. Jones District Surveyor Baylor District, do hereby certify that I have examined the foregoing plat and field notes, and find them correct, and that they are recorded in my office in Book M, No. 1, Page 276.

Given under my hand at Seymour Texas this 27 day of June A. D. 1882.

D F Jones
District Surveyor Baylor District.

Approved ..... Commissioner General Land Office. By W. E. Preston Special Deputy

Hutchings Printing House, Austin, Texas.

Baylor Co. RD. Sk. 28 FF

counter 42555

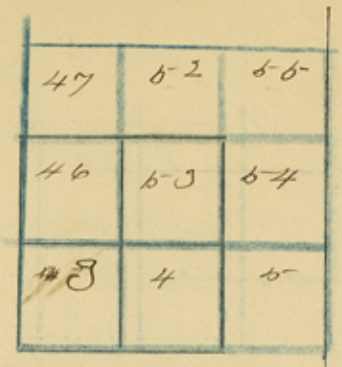

Scale, 4000 Varas per inch.

Variation 11° East.

THE STATE OF TEXAS,

Baylor Land District.

Survey No. 6-3

Block No. B

FIELD NOTES of a Survey of 640 Acres of Land, made for **A. FORSYTHE,** it being the quantity of land to which he is entitled by virtue of an act of the Legislature of the State of Texas, approved ~~July~~ March 14, 1879, and amendment thereto approved March 11, 1881.

Said Survey is No. 6-3 Block ..... situated in Cottle County, on the waters of Peace ..... a tributary of ..... River, about 6-1/2 miles N. 8° W. of ~~from~~ the Center of said County ..... and known as Survey No. ..... in Block No. .....

Beginning at the N.E. Cor of sur. No. 46, made for said Forsythe

Thence East at 1300 vs cross branch course North & at 1900 vs to a stone marked K for N.E. cor of this survey & S.E. Cor of sur No 6-2. made said Forsythe

Thence South 1900 vs to a pile of stone for S.E. Cor of this Survey & N.E. Cor of sur No. 4. made for said Forsythe

Thence West 1900 vs. to a stone marked K for S.W. Cor. of this sur. & N.E. Cor of sur. No. 3. made for said Forsythe

Thence North 1900 vs to the place of beginning

Bearings marked .....
Surveyed May 8" 1882

J R Bowles
Jno Ingram
} Chain Carriers.

I, D Tolerman Deputy Surveyor Baylor District, do hereby certify that the foregoing survey was made on the field according to law, and that the limits, boundaries and corners, with the marks, natural and artificial, are truly described in the foregoing plat and field notes.

D Tolerman

Deputy Surveyor Baylor District.

I, D. K. Jones District Surveyor Baylor District, do hereby certify that I have examined the foregoing plat and field notes, and find them correct, and that they are recorded in my office in Book M, No. 1, Page 277.

Given under my hand at Seymour Texas this 27 day of June A.D. 1882

D. K. Jones

District Surveyor Baylor District.

Approved ..... Commissioner General Land Office.

By W. E. Preston
Special Deputy

Hutchings Printing House, Austin, Texas.

counter 12556

THE STATE OF TEXAS,

Baylor Land District.

SURVEY NO. 54

BLOCK NO. B

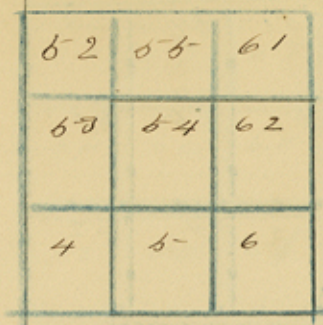

FIELD NOTES of a Survey of 640 Acres of Land, made for

A. FORSYTHE, it being the quantity of land to which he is entitled by virtue of an act of the Legislature of the State of Texas, approved ~~July~~ March 14, 1879, and amendment thereto approved March 11, 1881.

Said Survey is No. 54 Block ..... situated in Cottle County, on the waters of Pease ..... ~~a tributary of~~ ..... River, about 5 1/4 miles ~~from~~ North of the Center of said County and known as Survey No. ..... in Block No. .....

Beginning at the N.E. Cor of sur No 4 made for said Forsythe

Thence East at 14 ars vs cross creek course North & at 1200 vs to a stake for S.E. Cor of this sur, & N.E. Cor of sur No 6; made for said Forsythe.

Thence North at 1600 vs cross creek course N.E. & 1900 vs to a stone marked K for N.E. cor of this sur,

Thence West 1200 vs to a stone marked K for N.W. cor. of this sur. & N.E. Cor of sur No 63 made for said Forsythe

Thence South 1900 vs to the place of beginning

Bearings marked .....
Surveyed May 8" 1882

J K Brooks
Jas Ingram
Chain Carriers.

I, P Tobermann Deputy Surveyor of Baylor District, do hereby certify that the oregoing survey was made on the field according to law, and that the limits, boundaries and corners, with the marks, natural and artificial, are truly described in the foregoing plat and field notes.

P Tobermann
Deputy Surveyor Baylor District.

I, D H Jones District Surveyor Baylor District, do hereby certify that I have examined the foregoing plat and field notes, and find them correct, and that they are recorded in my office in Book M, No. 1, Page 278.

Given under my hand at Seymour Texas this 27 day of June A.D. 1882.

D H Jones
District Surveyor Baylor District.

Approved ..... Commissioner General Land Office. By W E Ancell
Special Deputy

Hutchings Printing House, Austin, Texas.

Baylor Co. Rd. SK 28 FF

counter 12557

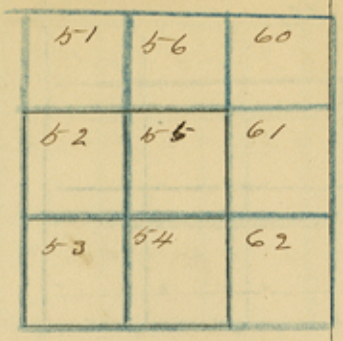

Scale, 4000 Varas per inch.

Variation 11° East.

THE STATE OF TEXAS,

Baylor Land District.

SURVEY NO. 56

BLOCK NO. B

FIELD NOTES of a Survey of 640 Acres of Land, made for

A. FORSYTHE, it being the quantity of land to which he is entitled by virtue of an act of the Legislature of the State of Texas, approved ~~July~~ March 14, 1879, and amendment thereto approved March 11, 1881.

Said Survey is No. 56 Block ..... situated in Cottle County, on the waters of Pease ..... a tributary of ..... River, about 6 1/4 miles ~~from~~ North of the ~~Centre of said County~~ and known as Survey No. ..... in Block No. .....

Beginning at a the N.E. Cor. of sur No 53, & ~~N.W.~~ Cor. of sur No. 54, both made for said Forsythe

Thence East 1900 vs to a stone marked K for S.E. cor of this sur

Thence North 1900 vs to a set stone marked A for N.E. cor of this survey.

Thence West at 1740 vs cross branch N.E. at 1900 vs to a Hackberry 4 in. in diameter for N.W. cor of this survey & N.E. Cor of sur No 52 made for said Forsythe

Thence South at 2 26 vs cross branch course N.E. and at 1900 vs to the place of beginning

Bearings marked .....
Surveyed May 8" 1882

J R Bowles
Jas Ingram
Chain Carriers.

I, P Tobermann Deputy Surveyor Baylor District, do hereby certify that the foregoing survey was made on the field according to law, and that the limits, boundaries and corners, with the marks, natural and artificial, are truly described in the foregoing plat and field notes.

P Tobermann
Deputy Surveyor Baylor District.

I, L H Jones District Surveyor Baylor District, do hereby certify that I have examined the foregoing plat and field notes, and find them correct, and that they are recorded in my office in Book M, No. 1, Page 77.

Given under my hand at Seymour Texas this 27 day of June A.D. 1882.

L H Jones
District Surveyor Baylor District.

Approved ..... Commissioner General Land Office. By W E Preston Special Deputy

Hutchings Printing House, Austin, Texas.

counter 12558

THE STATE OF TEXAS,

Baylor Land District.

SURVEY No. 56

BLOCK No. B

50	57	59
51	56	60
52	55	61



Scale, 4000 Varas per inch.

Variation 110 East.

FIELD NOTES of a Survey of 640 Acres of Land, made for **A. FORSYTHE,** it being the quantity of land to which he is entitled by virtue of an act of the Legislature of the State of Texas, approved ~~July~~ March 14, 1879, and amendment thereto approved March 11, 1881.

Said Survey is No. 56 Block ..... situated in Cottle County, on the waters of Pease ~~a tributary of~~ ..... River, about 7¼ miles North of the ~~from~~ Center of said County and known as Survey No. ..... in Block No. .....

Beginning at the N.E. Cor. of sur. No. 52. made for said Forsythe

Thence East at 160 vs. cross branch course N.E. and at 1900 vs to a set stone marked A, for S.E. Cor of this sur. & N.E. Cor of sur No. 55. made for said Forsythe

Thence North at 200 vs cross Pease River course S76E. at 1900 vs to a stone marked K for the NE cor of this survey

Thence West 1900 vs to a stone marked K for N.W. Cor of this sur. & N.E. Cor of sur No. 51. made for said Forsythe

Thence South at 950 vs cross Salt Springs & at 1290 vs vs Pease River course S76E. and at 1900 vs to the place of beginning

Bearings marked .....

Surveyed May 8" 1882

I. R. Brooks
Jas Ingram
} Chain Carriers.

I, P. Toberman Deputy Surveyor of Baylor District, do hereby certify that the oregoing survey was made in the field according to law, and that the limits, boundaries and corners, with the marks, natural and artificial, are truly described in the foregoing plat and field notes.

P Toberman

Deputy Surveyor Baylor District.

I, L. H. Jones District Surveyor Baylor District, do hereby certify that I have examined the foregoing plat and field notes, and find them correct, and that they are recorded in my office in Book M, No. 1, Page 280.

Given under my hand at Seymour Texas this 27 day of June A.D. 1882

L H Jones

District Surveyor Baylor District.

Approved ..... Commissioner General Land Office. By W E Preston Special Deputy

Hutchings Printing House, Austin, Texas.

Baylor Co. Rd. SK. #28 FF

counter 42559

THE STATE OF TEXAS,

Baylor Land District.

SURVEY NO. 57

BLOCK NO. B



Scale, 4000 Varas per inch.

Variation 11° East.

FIELD NOTES of a Survey of 640 Acres of Land, made for **A. FORSYTHE,** it being the quantity of land to which he is entitled by virtue of an act of the Legislature of the State of Texas, approved ~~July~~ March 14, 1879, and amendment thereto approved March 11, 1881.

Said Survey is No. 57 Block ..... situated in Cottle County, on the waters of Pease ..... a tributary of ..... River, about 8¼ miles ~~from~~ North of the ~~Center of said County~~ and known as Survey No. ..... in Block No. .....

Beginning at the N.E. Cor of sur No. 56. & the S.E cor of sur No 57. both made for the said Forsythe

Thence East 1900 vs to a stone marked K for S.E. Cor of this survey. & N.E. Cor of sur No 56

Thence North 1900 vs to a stake for N.E. Cor of this Survey

Thence West at 1100 vs cross branch course north at 1200 vs to a stake for N.W Cor of this sur & the S.E cor of N & N.W R.R Sur No. 661.

Thence South at 1800 vs cross branch course N.E. & at 1900 vs to the place of Beginning

Bearings marked .....
Surveyed May 8 1882

J R Brooks
Jas Ingram
} Chain Carriers.

I, D Robertson Deputy Surveyor Baylor District, do hereby certify that the foregoing survey was made on the field according to law, and that the limits, boundaries and corners, with the marks, natural and artificial, are truly described in the foregoing plat and field notes.

D Robertson

Deputy Surveyor Baylor District.

I, D P Jones District Surveyor Baylor District, do hereby certify that I have examined the foregoing plat and field notes, and find them correct, and that they are recorded in my office in Book M K, No. 1, Page 281.

Given under my hand at Seymour Texas this 27 day of June A D 1882

D P Jones

District Surveyor Baylor District.

Approved ..... Commissioner General Land Office.

By W E Bowman
Special Deputy

Hutchings Printing House, Austin, Texas.

counter #2560

THE STATE OF TEXAS,

Baylor Land District.

SURVEY No. 58

BLOCK No. B

58.	67
59.	66

Scale, 4000 Varas per inch.

Variation 11° East.

FIELD NOTES of a Survey of 640 Acres of Land, made for **A. FORSYTHE,** it being the quantity of land to which he is entitled by virtue of an act of the Legislature of the State of Texas, approved ~~July~~ March 14, 1879, and amendment thereto approved March 11, 1881.

Said Survey is No. 58 Block ..... situated in Cottle County, on the waters of Pease ~~a tributary of~~ ..... River, about 9½ miles N 8° E of ~~from~~ the Center of said County and known as Survey No. ..... in Block No. .....

Beginning at ~~the~~ N.E. Cor of sur No. 57. made for said Forsythe

Thence East 1900 varas to a stake for the S.E. Cor of this survey

Thence North 1900 vs to a stake for N.E. Cor of this survey & S E Cor of sur No. 2. made by virtue of Certificate No 30/200 B B B & C R R Co.

Thence West 1900 vs to a stake for N W Cor of this survey & S.W. Cor. of said No. 2.

Thence South 1900 vs to the place of beginning

Bearings marked .....

Surveyed May 8" 1882

I R Brooks
Jas Ingrom
Chain Carriers.

I, P Toberman Deputy Surveyor of Baylor District, do hereby certify that the oregoing survey was made in the field according to law, and that the limits, boundaries and corners, with the marks, natural and artificial, are truly described in the foregoing plat and field notes.

P Toberman

Deputy Surveyor Baylor District.

I, D. H. Jones District Surveyor Baylor District, do hereby certify that I have examined the foregoing plat and field notes, and find them correct, and that they are recorded in my office in Book M, No. 1, Page 282.

Given under my hand at Seymour Texas this 27 day of June A.D. 1882

D H Jones

District Surveyor Baylor District.

Approved ..... Commissioner General Land Office. By W E Preston Special Deputy

Hutchings Printing House, Austin, Texas.

Baylor Co. Rd. SK. #28 FF

counter 42561

THE STATE OF TEXAS, | Survey No. 59

Baylor Land District. | Block No. B

57	59	66
56	60	68

Scale, 4000 Varas per inch.

Variation 11° East.

FIELD NOTES of a Survey of 640 Acres of Land, made for **A. FORSYTHE,** it being the quantity of land to which he is entitled by virtue of an act of the Legislature of the State of Texas, approved ~~July~~ March 14, 1879, and amendment thereto approved March 11, 1881.

Said Survey is No. 59 Block ..... situated in Cottle County, on the waters of Pease a tributary of ..... River, about 8½ miles N 9° E of the ~~from~~ Center of said County and known as Survey No. ..... in Block No. .....

Beginning at a the N E Cor of sur No 57 made for said Forsythe

Thence East 1900 vs to a stake for N E Cor of this sur. & S E. cor of sur No 58.

Thence South at 210 vs cross branch course N.E. and at 1900 vs ~~to~~ a stone marked K for the S E Cor of this survey

Thence West at 975 vs cross branch course N.E. & at 1900 vs to a stone marked K for S W Cor. of this survey & the S E. Cor of said ~~Sur~~ No 57.

Thence North 1900 vs to the place of beginning

Bearings marked ..... } A R Brooks

Surveyed May 8" 1882 } Jas Simpson } Chain Carriers.

I, P Tobermann Deputy Surveyor of Baylor District, do hereby certify that the foregoing survey was made in the field according to law, and that the limits, boundaries and corners, with the marks, natural and artificial, are truly described in the foregoing plat and field notes.

P Tobermann

Deputy Surveyor Baylor District.

I, D H Jones District Surveyor Baylor District, do hereby certify that I have examined the foregoing plat and field notes, and find them correct, and that they are recorded in my office in Book M, No. 1, Page 283

Given under my hand at Seymour Texas this 27 day of June A D 1882.

D H Jones

District Surveyor Baylor District.

Approved ..... Commissioner General Land Office. By W E Preston Special Deputy

Hutchings Printing House, Austin, Texas.

counter 42562

THE STATE OF TEXAS,

Baylor Land District.

SURVEY No. 60

BLOCK No. B

57	59	60
56	60	58
55	61	64



Scale, 4000 Varas per inch.

Variation ..... East.

FIELD NOTES of a Survey of 640 Acres of Land, made for **A. FORSYTHE,** it being the quantity of land to which he is entitled by virtue of an act of the Legislature of the State of Texas, approved ~~July~~ March 14, 1879, and amendment thereto approved March 11, 1881.

Said Survey is No. 60 ~~Block~~ situated in Cottle County, on the waters of Pease a tributary of ..... River, about 7½ miles N 10° E of the ~~from~~ Center of Said County and known as Survey No. ..... in Block No. .....

Beginning at ~~a~~ the N.E. Cor of sur. No. 56. & the S.W. Cor of sur. No. 59. both made for said Forsythe.

Thence South at 1800 vs cross Pease River course S 76 E. and at 1900 vs to a stone marked A for S W Cor of this sur & S E Cor of said No 56.

Thence East at 400 cross Pease course S 76 E. & at 1900 vs to a slt stone marked A for S.E. corner of this survey from which a cedar brs S 43 E. 29 vs.

Thence North 1900 vs to a stone marked K for N.E. Cor of this sur. & S.E. Cor of said No. 59.

Thence West at 975 vs cross branch course N.E. and at 1900 vs to the place of beginning

Bearings marked .....

Surveyed May 8 1882

J R Brooks
Jas Ingram
Chain Carriers.

I, P Toberman Deputy Surveyor ..... District, do hereby certify that the oregoing survey was made in the field according to law, and that the limits, boundaries and corners, with the marks, natural and artificial, are truly described in the foregoing plat and field notes.

P Toberman

Deputy Surveyor Baylor District.

I, L D H Jones District Surveyor ..... District, do hereby certify that I have examined the foregoing plat and field notes, and find them correct, and that they are recorded in my office in Book M, No. 1, Page 284.

Given under my hand at Seymour Texas this 27 day of June A.D. 1882

L D H Jones

District Surveyor Baylor District.

Approved ..... Commissioner General Land Office.

By W. E. Preston
Special Deputy

Baylor Co. Rd. SK. #28 FF

counter 42563

Hutchings Printing House, Austin, Texas.

56	60	68
55	61	64
54	62	63

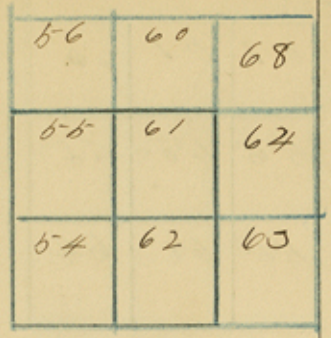

Scale, 4000 Varas per inch.

Variation 11° East.

THE STATE OF TEXAS,

Baylor Land District.

SURVEY No. 61

BLOCK No. B

FIELD NOTES of a Survey of 640 Acres of Land, made for **A. FORSYTHE,** it being the quantity of land to which he is entitled by virtue of an act of the Legislature of the State of Texas, approved ~~July~~ March 14, 1879, and amendment thereto approved March 11, 1881.

Said Survey is No. 61 Block ..... situated in Cottle County, on the waters of Pease ..... a tributary of ..... River, about 6½ miles N 12 E of the ~~from~~ Center of said County and known as Survey No. ..... in Block No. .....

Beginning at the N. E. cor. of sur. No. 55 & the S. W. cor. of sur. No. 60. both made for said Forsythe.

Thence East at 400 vs cross Pease River course S 76 E. & at 1900 vs to a stone for N. E. cor of this sur, & the S. E. cor. of sur. No. 60. from which a cedar brs. S 43 E. 29 vs.

Thence South at 200 vs cross Pease River course S. 76. E. and at 1900 vs to a set stone for S E cor of this sur.

Thence West at 1600 vs cross branch course North & at 1900 vs to a stone marked K for S. W. cor of this sur. & S. E. cor of said No. 55.

Thence North 1900 vs to the peace of Beginning

Bearings marked .....

Surveyed May 9" 1882

J. R. Brooks
Jas Ingram
Chain Carriers.

I, P. Toberman Deputy Surveyor of Baylor District, do hereby certify that the foregoing survey was made in the field according to law, and that the limits, boundaries and corners, with the marks, natural and artificial, are truly described in the foregoing plat and field notes.

P. Toberman

Deputy Surveyor Baylor District.

I, D. H. Jones District Surveyor Baylor District, do hereby certify that I have examined the foregoing plat and field notes, and find them correct, and that they are recorded in my office in Book M, No. 1, Page 285

Given under my hand at Seymour Texas this 27 day of June A.D. 1882

D. H. Jones

District Surveyor Baylor District.

Approved ..... Commissioner General Land Office. By W. E. Preston Special Deputy.

Hutchings Printing House, Austin, Texas.

counter 42564

THE STATE OF TEXAS, } SURVEY No. 62

Baylor Land District. } BLOCK No. B

55	61	64
54	62	63
5	6	7

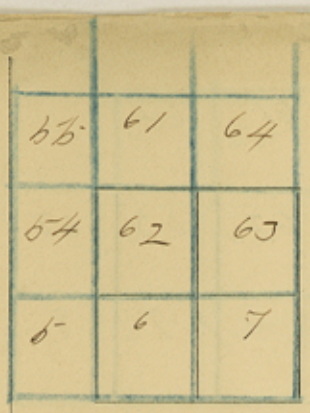

Scale, 4000 Varas per inch.

Variation 11° East.

FIELD NOTES of a Survey of 640 Acres of Land, made for **A. FORSYTHE,** it being the quantity of land to which he is entitled by virtue of an act of the Legislature of the State of Texas, approved ~~July~~ march 14, 1879, and amendment thereto approved March 11, 1881.

Said Survey is No. 62 Block ..... situated in Cottle County, on the waters of Pease ~~a tributary of~~ ..... River, about 5½ miles N 15° E of the ~~from~~ Center of said County and known as Survey No. ..... in Block No. .....

Beginning at ~~a~~ the N. E. Cor. of sur. No. 54 & the S.W. cor. of sur. No. 61. both made for said Forsyth.

Thence East at 400. vs cross branch course North & at 1900 vs. to a set stone for N E cor of this survey & the S.E. Cor of said No. 61.

Thence South at 1000 vs. cross head of Branch course N.E. and at 1900 vs to a stake for S.E. cor of this sur. & the N.E. cor. of No. 6. made for said Forsythe

Thence West 1900 vs to a stake for for S W cor of this sur. & S.E. Cor. of said No. 54.

Thence North at 1060 vs cross branch course N.E. & at 1900 vs to the place of Beginning

Bearings marked ..... } J R Brooks } Chain Carriers.

Surveyed May 9" 1882 } Jas Ingram }

I, P Toberman Deputy Surveyor of Baylor District, do hereby certify that the oregoing survey was made in the field according to law, and that the limits, boundaries and corners, with the marks, natural and artificial, are truly described in the foregoing plat and field notes.

P Toberman

Deputy Surveyor Baylor District.

I, D. H. Jones District Surveyor Baylor District, do hereby certify that I have examined the foregoing plat and field notes, and find them correct, and that they are recorded in my office in Book M, No. 1, Page 286.

Given under my hand at Seymour Texas this 27, day of June A.D. 1882

D. H. Jones

District Surveyor Baylor District.

Approved ..... Commissioner General Land Office. By W. E. Preston Special Deputy.

Hutchings Printing House, Austin, Texas.

Baylor Co. RLD. SK. 28 FF

counter 42565

61	64	
62	63	68
6	7	8

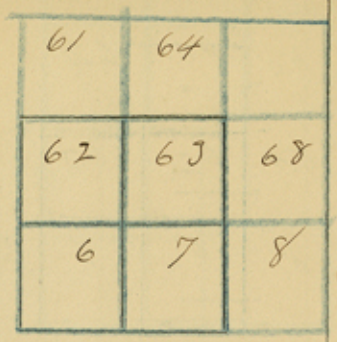

Scale, 4000 Varas per inch.

Variation 11 0 East.

THE STATE OF TEXAS,

Baylor Land District.

SURVEY No. 63

BLOCK No. B

FIELD NOTES of a Survey of 640 Acres of Land, made for **A. FORSYTHE,** it being the quantity of land to which he is entitled by virtue of an act of the Legislature of the State of Texas, approved ~~July~~ March 14, 1879, and amendment thereto approved March 11, 1881.

Said Survey is No. 63 ~~Block~~ situated in Cottle County, on the waters of Pease a tributary of River, about 6 miles N 24° E of the from Center of said County and known as Survey No. in Block No.

Beginning at the N E cor of sur No. 6. made for said Forsythe

Thence East at 500 vs cross Creek course N.E. & at 1900 vs to a pile of stone from which a cedar brs North 18 vs.

Thence North 1900 vs to a set stone for N.E. cor of this sur. & the S.W. cor of No. 7. made by virtue of certificate No 1/130 issued to J Poitevent

Thence West at 900 vs cross Creek course North & at 1900 vs vs to a stake for cor. & the N.E. cor of sur. No. 62. made for said Forsythe.

Thence South at 1000 vs cross head of Branch course East. & at 1900 vs to the place of beginning

Bearings marked

Surveyed May 9" 1882

J R Brooks
Jas Ingram
Chain Carriers.

I, P Toberman Deputy Surveyor of Baylor District, do hereby certify that the foregoing survey was made in the field according to law, and that the limits, boundaries and corners, with the marks, natural and artificial, are truly described in the foregoing plat and field notes.

P Toberman

Deputy Surveyor Baylor District.

I, D H Jones District Surveyor Baylor District, do hereby certify that I have examined the foregoing plat and field notes, and find them correct, and that they are recorded in my office in Book M, No. 1, Page 287.

Given under my hand at Seymour Texas this 27 day of June AD 1882.

D H Jones

District Surveyor Baylor District.

Approved Commissioner General Land Office. By W E Preston Special Deputy

Hutchings Printing House, Austin, Texas.

counter 42564

THE STATE OF TEXAS, | Survey No. 64

Baylor Land District. | Block No. B

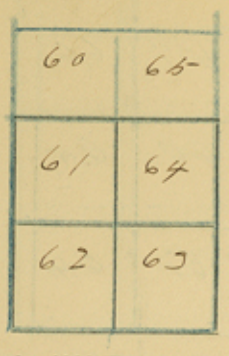

Scale, 4000 Varas per inch.

Variation 11° East.

FIELD NOTES of a Survey of 640 Acres of Land, made for **A. FORSYTHE,** it being the quantity of land to which he is entitled by virtue of an act of the Legislature of the State of Texas, approved ~~July~~ March 14, 1879, and amendment thereto approved March 11, 1881.

Said Survey is No. 64 Block ..... situated in Cottle County, on the waters of Pease ..... a tributary of ..... River, about 6 3/4 miles N. 21° E. of the from Center of said County and known as Survey No. ..... in Block No. .....

Beginning at the N.E. cor. of sur. No. 62. & the S.E. cor. of sur. No. 61. both made for said Forsythe.

Thence East at 1000 vs cross branch course North & at 1900 vs to a set stone for S.E. cor of this sur. & N.E. cor of sur No 63. made for said Forsythe & S.W. cor of ~~survey~~ No. 7. made by virtue of Certificate No 1130 issued to J Poitevent

Thence North at 1125 vs cross Creek course N.E. & at 1900 vs to a set stone marked A from which a Cedar bears S 77° E. 20 vs.

Thence West at 720 vs. cross Pease River course S 76° E. at 1900 vs to a set stone from which a Cedar bears S 43, E, 25 vs,

Thence South at 200 vs cross Pease River course S. 76 E. & at 1900 vs to the place of beginning

Bearings marked .....
Surveyed May 9 1882 } J R Brooks, Jas Ingram } Chain Carriers.

I, P Zobermann Deputy Surveyor of Baylor District, do hereby certify that the oregoing survey was made on the field according to law, and that the limits, boundaries and corners, with the marks, natural and artificial, are truly described in the foregoing plat and field notes.

P Zobermann
Deputy Surveyor Baylor District.

I, D. T. Jones District Surveyor Baylor District, do hereby certify that I have examined the foregoing plat and field notes, and find them correct, and that they are recorded in my office in Book On, No. 1, Page 288.

Given under my hand at Seymour Texas this 27 day of June A.D. 1882

D T Jones
District Surveyor Baylor District.

Approved ..... Commissioner General Land Office. By W. E. Preston Special Deputy

Hutchings Printing House, Austin, Texas.

Baylor Co. RLD. SK. 28 FF
counter 12567

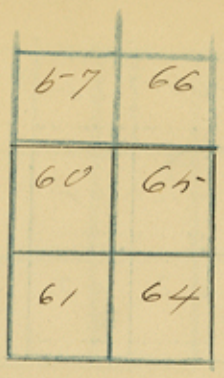

Scale, 4000 Varas per inch.

Variation 11° East.

THE STATE OF TEXAS,

Baylor Land District.

SURVEY NO. 65

BLOCK NO. B

FIELD NOTES of a Survey of 640 Acres of Land, made for **A. FORSYTHE,** it being the quantity of land to which he is entitled by virtue of an act of the Legislature of the State of Texas, approved ~~July~~ March 14, 1879, and amendment thereto approved March 11, 1881.

Said Survey is No. 65 Block ..... situated in Cottle County, on the waters of Pease a tributary of ..... River, about 7 1/2 miles N 20° E of the ~~from Center of said County~~ and known as Survey No. ..... in Block No. .....

Beginning at a the N.E. Cor. of sur. No. 61, & the S.E. cor. of sur. No. 60, both made for said Forsythe

Thence East at 1280 vs cross Pease River course S 76 E. & at 1900 vs to a set stone marked A for S.E. Cor of this sur. from which a cedar brs S 77 E. 20. vs.

Thence North at 1425 vs Cross Pease River course N.E. & at 1900 vs to a stake for N.E. Cor of this sur.

Thence West 1900 vs to a stone marked K.

Thence South 1900 vs to the place of beginning

Bearings marked .....
Surveyed May 9" 1882

J R Brooks
Jas Ingram
Chain Carriers.

I, O Tuberman Deputy Surveyor of Baylor District, do hereby certify that the foregoing survey was made as the field according to law, and that the limits, boundaries and corners, with the marks, natural and artificial, are truly described in the foregoing plat and field notes.

O Tuberman
Deputy Surveyor ..... District.

I, D H Jones District Surveyor Baylor District, do hereby certify that I have examined the foregoing plat and field notes, and find them correct, and that they are recorded in my office in Book M, No. 1, Page 289.

Given under my hand at Seymour D H Jones
Texas this 27 day of June A.D. 1882. District Surveyor Baylor District.

Approved ..... Commissioner General Land Office. By W E Preston Special Deputy

Hutchings Printing House, Austin, Texas.

counter 12568

THE STATE OF TEXAS,

Baylor Land District.

SURVEY NO. 66

BLOCK NO. B

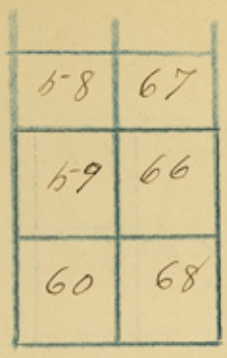

Scale, 4000 Varas per inch.

Variation 11° East.

FIELD NOTES of a Survey of 640 Acres of Land, made for **A. FORSYTHE,** it being the quantity of land to which he is entitled by virtue of an act of the Legislature of the State of Texas, approved ~~July~~ March 14, 1879, and amendment thereto approved March 11, 1881.

Said Survey is No. 66 Block ..... situated in Cottle County, on the waters of Pease ..... a tributary of ..... River, about 8 1/4 miles N 17° E of the ~~from~~ Center of said County ~~and known as Survey No. ..... in Block No. .....~~

Beginning at a the N. E. cor of sur. No. 60, & the S. E. cor. of sur. No 67. both made for said Forsythe.

Thence East 1900 vs to a stake for S E Cor of this sur. & the N. E. cor of sur. No. 65; both made for said Forsythe

Thence North 1900 vs to a stake for N. E. Cor of this sur. & the N. W. Cor of sur. No. 5: made by virtue of cert. No 1124 issued to J Poitevent

Thence West at 1618 vs. cross Creek course N. E. & at 1900 vs to a stake for N. W. cor of this sur. & the N E cor of said No 6-9

Thence South 210 vs cross branch course N. E. & at 1900 vs to the place of beginning

Bearings marked .....
Surveyed May 9" 1882

J K Brooks
Jas Ingram
Chain Carriers.

I, P Zobermann Deputy Surveyor of Baylor District, do hereby certify that the oregoing survey was made on the field according to law, and that the limits, boundaries and corners, with the marks, natural and artificial, are truly described in the foregoing plat and field notes.

P Zobermann
Deputy Surveyor Baylor District.

I, D. W. Jones District Surveyor Baylor District, do hereby certify that I have examined the foregoing plat and field notes, and find them correct, and that they are recorded in my office in Book M, No. 1, Page 296.

Given under my hand at Seymour Texas this 27 day of June A.D. 1882

D. W. Jones
District Surveyor Baylor District.

Approved ..... Commissioner General Land Office. By W. E. Preston Special Deputy.

Hutchings Printing House, Austin, Texas.

Baylor Co. RLD. SK. #28 FF
counter #2569

68	67
57	66

Scale, 4000 Varas per inch.

Variation 11° East.

THE STATE OF TEXAS,

Baylor Land District.

SURVEY No. 67

BLOCK No. B

FIELD NOTES of a Survey of 640 Acres of Land, made for **A. FORSYTHE,** it being the quantity of land to which he is entitled by virtue of an act of the Legislature of the State of Texas, approved ~~July~~ march 14, 1879, and amendment thereto approved March 11, 1881.

Said Survey is No. 67 Block ..... situated in Cottle County, on the waters of Pease ..... a tributary of ..... River, about 9 1/4 miles N 14° E of the from Center of said County and known as Survey No. ..... in Block No. .....

Beginning at the N.E. Cor. of Sur. No 59. & the S.E. Cor of sur No. 58. both made for said Forsythe.

Thence East at 282. vs cross branch course N.E. & at 1900 vs to a stake for S.E. Cor of this sur. & the N.W. Cor. of sur. No 5. made by virtue of cert. No 1/124 issued to J Poitevent

Thence North at 1200 vs cross head of branch course N.E. and at 1900 vs to stake for N.E. Cor. of this sur. & N.W. Cor. of sur. No. 4. made by virtue of Cert. No 1/118 issued to J Poitevent

Thence West 1900 vs to a stake for N W Cor of this sur. & the N.E. Cor of said No. 58.

Thence South 1900 vs to the place of beginning

Bearings marked .....

Surveyed May 9" 1882

J. R. Brooks
Jas Ingram
Chain Carriers.

I, P Toberman Deputy Surveyor of Baylor District, do hereby certify that the foregoing survey was made in the field according to law, and that the limits, boundaries and corners, with the marks, natural and artificial, are truly described in the foregoing plat and field notes.

P Toberman

Deputy Surveyor Baylor District.

I, D. H. Jones District Surveyor Baylor District, do hereby certify that I have examined the foregoing plat and field notes, and find them correct, and that they are recorded in my office in Book M, No. 1, Page 291.

Given under my hand at Seymour Texas this 27, day of June A.D. 1882

D. H. Jones

District Surveyor Baylor District.

Approved ..... Commissioner General Land Office. By W. E. Preston Special Deputy

Hutchings Printing House, Austin, Texas.

counter 42570

THE STATE OF TEXAS,

Baylor Land District.

SURVEY NO. 68

BLOCK NO. 8

63	68	69
7	8	9

Scale, 4000 Varas per inch.

Variation 11° East.

FIELD NOTES of a Survey of 640 Acres of Land, made for **A. FORSYTHE,** it being the quantity of land to which he is entitled by virtue of an act of the Legislature of the State of Texas, approved ~~July~~ March 14, 1879, and amendment thereto approved March 11, 1881.

Said Survey is No. 68 ~~Block~~ situated in Cottle County, on the waters of Pease a tributary of ..... River, about 5 3/4 miles N 37° E of the from Center of said County ~~and known as Survey No.~~ ..... ~~in Block No.~~ .....

Beginning at the N. E. Cor. of sur No. 63 made for said Forsythe & S W Cor of sur No 7 made by virtue of cert No 1130. issued To J Poitevent

Thence East at 600 vs cross Daymans creek course North & at 1500 vs to a stake for N. E. Cor of this sur. & S E Cor of said No. 7.

Thence South 1900 vs to a stake for S. E. Cor of this sur. & N. E. Cor. of sur No 8 made for said Forsythe.

Thence West at 400 vs cross Daymans Creek course N 20° W. & at 1900 vs to a pile of stone from which a cedar brs North 18 vs.

Thence North at 1900 vs to the place of beginning

Bearings marked .....
Surveyed May 9" 1882

J R Brooks
Jos Ingram
Chain Carriers.

I, P Tobermann Deputy Surveyor Co. Baylor District, do hereby certify that the oregoing survey was made in the field according to law, and that the limits, boundaries and corners, with the marks, natural and artificial, are truly described in the foregoing plat and field notes.

P Tobermann
Deputy Surveyor Baylor District.

I, L D T Jones District Surveyor Baylor District, do hereby certify that I have examined the foregoing plat and field notes, and find them correct, and that they are recorded in my office in Book M, No. 1, Page 292

Given under my hand at Seymour Texas, this 27 day of June A.D. 1882

L D T Jones
District Surveyor Baylor District.

Approved ..... Commissioner General Land Office.

By W. E. Preston
Special Deputy

Hutchings Printing House, Austin, Texas.

Baylor Co. RLD.SK. #28 FF
counter 42571

THE STATE OF TEXAS,

Baylor Land District.

SURVEY No. 69

BLOCK No. B

68	69	70
8	9	10

Scale, 4000 Varas per inch.

Variation 11° East.

FIELD NOTES of a Survey of 640 Acres of Land, made for **A. FORSYTHE,** it being the quantity of land to which he is entitled by virtue of an act of the Legislature of the State of Texas, approved ~~July~~ March 14, 1879, and amendment thereto approved March 11, 1881.

Said Survey is No. 69 Block ..... situated in Cottle County, on the waters of Pease ..... a ~~tributary of~~ ..... River, about 6½ miles N 43 E. of the ~~from~~ Center of said County and known as Survey No. ..... in Block No. .....

Beginning at the N.E. Cor. of sur. No. 8, & the N.W. cor. of sur. No. 9. both made for said Forsythe

Thence North 1900 vs to a stake for N.E. cor No 68. & N.W. Cor. of this sur. & S.E. Cor of sur No. 7. made by virtue of cert. No 130. issued to J. Poitevent

Thence East 1900 vs to a stone marked K. for N.E. cor of this sur.

Thence South 1900 vs to a stake for S.E. Cor of this sur. & N.E. Cor. of sur. No. 9 made for said Forsythe.

Thence West 1900 vs to the place of Beginning

Bearings marked ..... } J. R. Brooks
Surveyed May 10 1882 } Jos Driggers } Chain Carriers.

I, P. Tobermann Deputy Surveyor of Baylor District, do hereby certify that the foregoing survey was made in the field according to law, and that the limits, boundaries and corners, with the marks, natural and artificial, are truly described in the foregoing plat and field notes.

P. Tobermann
Deputy Surveyor Baylor District.

I, L. T. Jones District Surveyor Baylor District, do hereby certify that I have examined the foregoing plat and field notes, and find them correct, and that they are recorded in my office in Book 111, No. 1, Page 293.

Given under my hand at Seymour Texas this 27 day of June A.D. 1882

L. T. Jones
District Surveyor Baylor District.

Approved ..... Commissioner General Land Office. By W. E. Preston Special Deputy

Hutchings Printing House, Austin, Texas.

counter 42572

THE STATE OF TEXAS, } SURVEY No. 70

Baylor Land District. } BLOCK No. B

69	70	71
9	10	11

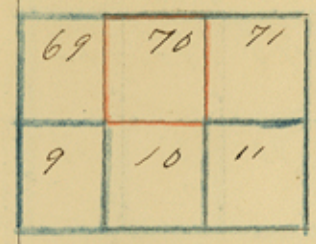

Scale, 4000 Varas per inch.

Variation 11° East.

FIELD NOTES of a Survey of 640 Acres of Land, made for **A. FORSYTHE,** it being the quantity of land to which he is entitled by virtue of an act of the Legislature of the State of Texas, approved ~~July~~ March 14, 1879, and amendment thereto approved March 11, 1881.

Said Survey is No. 70 Block ..... situated in Cottle County, on the waters of Pease ..... a tributary of ..... River, about 7½ miles N 48° E. of the ~~from~~ Center of said county ~~and known as Survey No.~~ ..... ~~in Block No.~~ .....

Beginning at the N.E. cor. of sur. No. 9. made for said Forsythe

Thence North 1900 vs to a stone marked K for N.W. cor of this sur. & N.E. Cor of sur. No 69.

Thence East 1900 vs to a stake for N.E. Cor of this sur.

Thence South at 305 vs. cross branch course N.E. & at 1900 vs to a stake for N.E. Cor of sur No. 10. made for said Forsythe.

Thence West 1900 vs to the place of beginning

Bearings marked ..... } J. R. Brooks } Chain Carriers.

Surveyed May 10 1882 } Jas Ingram }

I, P. Toberman Deputy Surveyor of Baylor District, do hereby certify that the oregoing survey was made in the field according to law, and that the limits, boundaries and corners, with the marks, natural and artificial, are truly described in the foregoing plat and field notes.

P. Toberman

Deputy Surveyor Baylor District.

I, L. H. Jones District Surveyor Baylor District, do hereby certify that I have examined the foregoing plat and field notes, and find them correct, and that they are recorded in my office in Book M, No. 1, Page 294.

Given under my hand at Seymour Texas this 27 day of June AD 1882

L. H. Jones

District Surveyor Baylor District.

Approved ..... Commissioner General Land Office. By W. C. Brestin Special Dpty

Hutchings Printing House, Austin, Texas.

Baylor A. RLD. SK. #28FF counter 42573

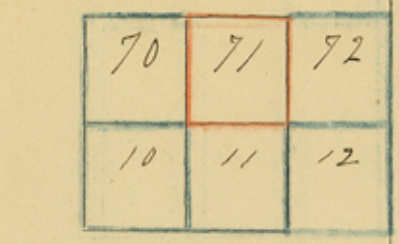

Scale, 4000 Varas per inch.

Variation 11° East.

THE STATE OF TEXAS, | Survey No. 71

Baylor Land District. | Block No. B

FIELD NOTES of a Survey of 640 Acres of Land, made for

A. FORSYTHE, it being the quantity of land to which he is entitled by virtue of an act of the Legislature of the State of Texas, approved ~~July~~ March 14, 1879, and amendment thereto approved March 11, 1881.

Said Survey is No. 71 Block ..... situated in Cottle County, on the waters of Pease ..... a tributary of ..... River, about 8½ miles N 45° E of the from Center of said County and ~~known as Survey No.~~ ..... ~~in Block No.~~ .....

Beginning at the N.E. Cor of sur. No. 10, made for said Forsythe

Thence North at 15-95 cross branch course N.E. & at 1500 vs. to a stake for N.W. cor of this sur. & N.E. cor of sur. No. 70 & S.W. Cor. of sur. No. 73, made by virtue of Cert. No 2256. issued to S.A.& M.G. R.R. Co.

Thence East at 185 vs cross branch course N.E. & at 100 vs. cross Creek course North at 1900 vs to a stone marked A for N.E. cor of this sur. & S.E. cor of said No 73

Thence South 1900 vs to a stone Marked A for S.E. Cor of this sur. & N.E. Cor. of sur No. 11 made for said Forsythe

Thence West at 1880 vs cross branch course N 20° W. & at 1900 vs to the place of beginning

Bearings marked .....
Surveyed May 16" 1882 } J. B. Brooks, Jos Ingram } Chain Carriers.

I, P. Tobermann Deputy Surveyor Baylor District, do hereby certify that the foregoing survey was made on the field according to law, and that the limits, boundaries and corners, with the marks, natural and artificial, are truly described in the foregoing plat and field notes.

P. Tobermann

Deputy Surveyor Baylor District.

I, L. P. Jones District Surveyor Baylor District, do hereby certify that I have examined the foregoing plat and field notes, and find them correct, and that they are recorded in my office in Book 22, No. 1, Page 195.

Given under my hand at Seymour Texas this 27 day of June A.D. 1882.

L. P. Jones

District Surveyor Baylor District.

Approved ..... Commissioner General Land Office. By W. E. Preston Special Deputy

Hutchings Printing House, Austin, Texas.

counter 42574

THE STATE OF TEXAS, | SURVEY NO. 72

Baylor Land District. | BLOCK NO. B

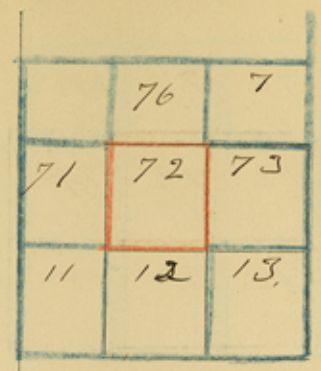

Scale, 4000 Varas per inch.

Variation 11° East.

FIELD NOTES of a Survey of 640 Acres of Land, made for **A. FORSYTHE,** it being the quantity of land to which he is entitled by virtue of an act of the Legislature of the State of Texas, approved ~~July~~ March 14, 1879, and amendment thereto approved March 11, 1881.

Said Survey is No. 72 Block ..... situated in Cottle County, on the waters of Pease ..... ~~a tributary of~~ ..... River, about 9 miles N 64° E of the ~~from~~ Center of said County and known as Survey No. ..... in Block No. .....

Beginning at the N.E. cor of sur No. 11. made for said Forsythe

Thence North 1900 vs to a stone Marked A for N.W. cor, of this sur. vey, & N E cor of sur No. 71. made for said Frosythe & S E cor of sur No 23 made by virtue of cert No 2506. issued to S.A. & M.G. R.R Co,

Thence East at 1130 vs cross branch course N.W. & at 1900 vs to a stake for N.E. cor of this sur.

Thence South 1900 vs to a stake for S E cor of this sur and N E cor of sur. No 12. made for said Forsythe.

Thence West 1900 vs to the place of Beginning

Bearings marked ..... } J. B. Barnes } Chain Carriers.

Surveyed May 10th 1882 } Jas Dingman }

I, P Tuberville Deputy Surveyor of Baylor District, do hereby certify that the oregoing survey was made in the field according to law, and that the limits, boundaries and corners, with the marks, natural and artificial, are truly described in the foregoing plat and field notes.

P Tuberville

Deputy Surveyor Baylor District.

I, W T Jones District Surveyor Baylor District, do hereby certify that I have examined the foregoing plat and field notes, and find them correct, and that they are recorded in my office in Book M, No. 1, Page 276.

Given under my hand at Seymour

Texas this 27 day of June A.D. 1882.

W T Jones

District Surveyor Baylor District.

Approved ..... Commissioner General Land Office. By W. E. Preston Special Deputy

Hutchings Printing House, Austin, Texas.

Baylor Co. Rd. SK. #28 FF

counter 12575

76	77	78
72	73	74
12	13	14



Scale, 4000 Varas per inch.

Variation 11° East.

THE STATE OF TEXAS,

Baylor Land District.

SURVEY No. 73

BLOCK No. B

FIELD NOTES of a Survey of 640 Acres of Land, made for **A. FORSYTHE,** it being the quantity of land to which he is entitled by virtue of an act of the Legislature of the State of Texas, approved ~~July~~ March 14, 1879, and amendment thereto approved March 11, 1881.

Said Survey is No. 73 ~~Block~~ situated in Cottle County, on the waters of Pease ~~a tributary of~~ River, about 10 miles N 58° E. of the ~~from~~ Center of said County ~~and known as Survey No.~~ ~~in Block No.~~

Beginning at ~~the~~ N E Cor of sur No. 12. & N W. cor of sur. No 13. both made for said Forsythe

Thence East 1100 vs cross Shirleys creek course N.E. & at 1900 vs to a stone marked K for S.E. cor of this sur. & N.E. cor. of said No. 13.

Thence North at 313 vs cross Shirleys creek course N.E. & at 1900 vs to a stake for N.E. cor of this sur.

Thence West at 370. vs cross head of branch course North & at 1900 vs to a stake for N.W. cor of this sur. & N.E. cor. of sur No. 72. made for said Forsythe

Thence South 1900 vs to the place of beginning

Bearings marked

Surveyed May 10" 1882

J. R. Brook
Jas Ingram
Chain Carriers.

I, P. Toberman Deputy Surveyor of Baylor District, do hereby certify that the foregoing survey was made in the field according to law, and that the limits, boundaries and corners, with the marks, natural and artificial, are truly described in the foregoing plat and field notes.

P. Toberman

Deputy Surveyor Baylor District.

I, D. H. Jones District Surveyor Baylor District, do hereby certify that I have examined the foregoing plat and field notes, and find them correct, and that they are recorded in my office in Book M, No. 1, Page 297.

Given under my hand at seymour Texas this 27. day of June AD 1882,

D. H. Jones

District Surveyor Baylor District.

Approved Commissioner General Land Office. By W. E. Preston Special Deputy

Hutchings Printing House, Austin, Texas.

counter 42576

THE STATE OF TEXAS, | Survey No. 74

Baylor Land District. | Block No. B

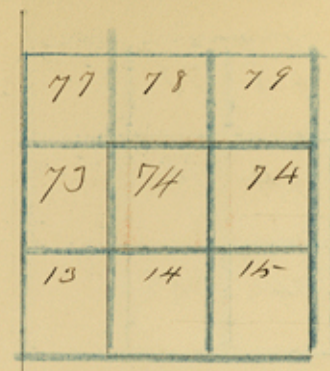

Scale, 4000 Varas per inch.

Variation 11° East.

FIELD NOTES of a Survey of 640 Acres of Land, made for **A. FORSYTHE,** it being the quantity of land to which he is entitled by virtue of an act of the Legislature of the State of Texas, approved ~~July~~ March 14, 1879, and amendment thereto approved March 11, 1881.

Said Survey is No. 74 Block ..... situated in Cottle County, on the waters of Pease ..... a tributary of ..... River, about ..... miles from ..... and known as Survey No. ..... in Block No. .....

Beginning at the N E cor of sur No 13 & the N W cor of sur No 14 & S E cor of sur No 73 all made for said Forsythe

Thence East 1900 vs to a stone marked Z for S E. cor of this sur. & N E cor of sur No. 14.

Thence North at 270 vs cross branch course N W, & at 1900 vs to a stone mound one rock marked A for N E. Cor of this sur.

Thence West at 745 vs cross Shirleys creek course N E. & at 1900 vs to a stake for N W cor of this sur. & N E cor of said No 73.

Thence south at 1587 vs cross Shirleys Creek course N E, & at 1900 vs to the place of beginning

Bearings marked .....
Surveyed May 10" 1882 } J K Brooks, Jas Ingraud } Chain Carriers.

I, O Yokeman Deputy Surveyor Baylor District, do hereby certify that the oregoing survey was made in the field according to law, and that the limits, boundaries and corners, with the marks, natural and artificial, are truly described in the foregoing plat and field notes.

O Yokeman
Deputy Surveyor Baylor District.

I, L D H Jones District Surveyor Baylor District, do hereby certify that I have examined the foregoing plat and field notes, and find them correct, and that they are recorded in my office in Book M, No. 1, Page 298.

Given under my hand at Seymour Texas this 27 day of June A D 1882.

L D H Jones
District Surveyor Baylor District.

Approved ..... Commissioner General Land Office. By W E Beeson Special Deputy

Hutchings Printing House, Austin, Texas.

Baylor Co. Rd. SK. #28 FF

counter 12577

48	79
74	75
14	15

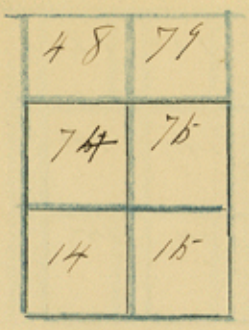

Scale, 4000 Varas per inch.

Variation 11° East.

THE STATE OF TEXAS,

Baylor Land District.

SURVEY No. 75

BLOCK No. B

FIELD NOTES of a Survey of 640 Acres of Land, made for **A. FORSYTHE,** it being the quantity of land to which he is entitled by virtue of an act of the Legislature of the State of Texas, approved ~~July~~ March 14, 1879, and amendment thereto approved March 11, 1881.

Said Survey is No. 75 Block ..... situated in Cottle County, on the waters of Pease ~~a tributary of~~ ..... River, about ..... miles ..... from ..... and known as Survey No. ..... in Block No. .....

Beginning at the N E cor of sur No. 14 & the N W cor of sur No. 15

Thence East at 185 vs cross branch course N.W. & at 1900 vs to a stake for S E cor of this sur. & N E cor of sur No 15, made for said Forsythe

Thence North 100 vs cross head of Branch course N.W. & at 1200 vs cross another branch course West at 1900 vs to a stake for N.E. Cor of this sur.

Thence West at 660 vs cross branch course N.W. & at 1900 vs to a stone mound one rock marked A for N.W. Cor. of this sur. & N E Cor of sur No 74

Thence South at 1630 vs cross branch course N.W. 1900 vs to the place of beginning

Bearings marked .....

Surveyed May 10" 1882

J R Brooks
Jos Ingram
Chain Carriers.

I, P Toberman Deputy Surveyor of Baylor District, do hereby certify that the foregoing survey was made in the field according to law, and that the limits, boundaries and corners, with the marks, natural and artificial, are truly described in the foregoing plat and field notes.

P Toberman

Deputy Surveyor Baylor District.

I, D. H. Jones District Surveyor Baylor District, do hereby certify that I have examined the foregoing plat and field notes, and find them correct, and that they are recorded in my office in Book M, No. 1, Page 299.

D H Jones

District Surveyor Baylor District.

Given under my hand at Seymour Texas this 27 day of June A.D. 1882.

Approved ..... Commissioner General Land Office. By W. E. Preston Special Deputy

Hutchings Printing House, Austin, Texas.

counter 42578

THE STATE OF TEXAS, } SURVEY No. 76

Baylor Land District. } BLOCK No. B

76	77
72	73

Scale, 4000 Varas per inch.

Variation 11 East.

FIELD NOTES of a Survey of 640 Acres of Land, made for **A. FORSYTHE,** it being the quantity of land to which he is entitled by virtue of an act of the Legislature of the State of Texas, approved July 14, 1879, and amendment thereto approved March 11, 1881.

Said Survey is No. 76 Block ..... situated in Cottle County, on the waters of Pease ..... ~~a tributary of~~ ..... River, about 9¾ miles N 49° E. of the from Center of said County and known as Survey No. ..... in Block No. .....

Beginning at ~~a~~ the N. E. cor. of sur No. 71. made for said Forsythe

Thence North at 1109 vs cross Creek course N. E. & at 1900 vs to a stone pile for N. W. cor. of this sur. & N. E. cor of sur No 23 made ~~for~~ by virtue of Cert. 2/266. issued to S. A. & M. G. R. R. Co & S. W. cor of sur No 21 made by virtue of certificate No. 16. issued to C. T. R. R. Co

Thence East at 800 vs cross creek course North & at 1900 vs to a stake for N E cor of this survey. & S E cor of said No 21

Thence South 1900 vs to a stake for S E cor of this sur & N E cor of sur No 72 made for said Forsythe

Thence West at 770 vs cross branch course N. W. & at 1900 vs to the place of beginning

Bearings marked ..... } J. R. Brooks } Chain Carriers.

Surveyed May 10 1882 } Jas. McGrann }

I, P. Toberman Deputy Surveyor of Baylor District, do hereby certify that the oregoing survey was made in the field according to law, and that the limits, boundaries and corners, with the marks, natural and artificial, are truly described in the foregoing plat and field notes.

P. Toberman

Deputy Surveyor Baylor District.

I, D. H. Jones District Surveyor Baylor District, do hereby certify that I have examined the foregoing plat and field notes, and find them correct, and that they are recorded in my office in Book M, No. 1, Page 300.

Given under my hands at Seymour Texas this 27. day of June A.D. 1882.

D. H. Jones

District Surveyor Baylor District.

Approved ..... Commissioner General Land Office. By W. E. Preston Special Deputy

Hutchings Printing House, Austin, Texas.

counter 42579

	81	82
76	77	78
72	73	74

Scale, 4000 Varas per inch.

Variation 11° East.

THE STATE OF TEXAS,

Baylor Land District.

SURVEY NO. 77

BLOCK NO. B

FIELD NOTES of a Survey of 640 Acres of Land, made for **A. FORSYTHE,** it being the quantity of land to which he is entitled by virtue of an act of the Legislature of the State of Texas, approved ~~July~~ March 14, 1879, and amendment thereto approved March 11, 1881.

Said Survey is No. 77 Block ..... situated in Cottle County, on the waters of Pease ~~a tributary of~~ River, about 10½ miles N 63° E of the ~~from Center of said County and known as Survey No. ..... in Block No. .....~~

Beginning at a the N. E. cor of sur No 72 made for said Forsythe

Thence North 1900 vs to a stake for N. W. cor of this sur.

Thence East 1900 vs to a stone marked K for the N. E. cor. of this sur.

Thence South at 360 vs cross branch course N. E. & at 1900 vs to a stake for the S. E. cor. of this sur. & the N. E. cor of sur No. 73. made for said, Forsythe

Thence West at 378 vs cross head of branch course North & at 1900 vs to the place of beginning

Bearings marked .....
Surveyed May 11" 1882 } J. R. Brooks, Jas Ingram } Chain Carriers.

I, J. Tobermann Deputy Surveyor of Baylor District, do hereby certify that the foregoing survey was made in the field according to law, and that the limits, boundaries and corners, with the marks, natural and artificial, are truly described in the foregoing plat and field notes.

J. Tobermann
Deputy Surveyor Baylor District.

I, L. D. A. Jones District Surveyor Baylor District, do hereby certify that I have examined the foregoing plat and field notes, and find them correct, and that they are recorded in my office in Book M, No. 1, Page 301.

Given under my hand at Seymour Texas this 27 day of June A.D. 1882

L. D. A. Jones
District Surveyor Baylor District.

Approved ..... Commissioner General Land Office. By W. E. Preston Special Deputy

Hutchings Printing House, Austin, Texas.

counter 12580

THE STATE OF TEXAS,

Baylor Land District.

SURVEY NO. 78

BLOCK NO. B



Scale, 4000 Varas per inch.

Variation 11 East.

FIELD NOTES of a Survey of 640 Acres of Land, made for **A. FORSYTHE,** it being the quantity of land to which he is entitled by virtue of an act of the Legislature of the State of Texas, approved ~~July~~ March 14, 1879, and amendment thereto approved March 11, 1881.

Said Survey is No. 78 Block ..... situated in Cottle County, on the waters of Pease ..... ~~a tributary of~~ ..... River, about 11½ miles N 55° E of the from ~~Center of said County~~ ..... and ~~known as Survey No.~~ ..... ~~in Block No.~~ .....

Beginning at the N E cor of sur No 73 & the N W cor of sur No 74 both made for said Forsythe.

Thence East at 1660 vs cross shirleys creek course N E, at 1900 vs to a stone mound one rock marked A for N E cor of this sur,

Thence North at 3000 vs cross Shirleys Creek course N E at 1600 vs cross branch, course East & at 1900 vs to a stone mound one rock marked A for N E cor of this sur,

Thence West 1900 vs to a stone marked K for N W cor of this sur & N E cor of sur No 77 made for said Forsythe

Thence South at 3600 vs cross branch course N E & at 1900 vs to the place of beginning

Bearings marked .....
Surveyed May 11" 1882

L R Brooks
Jas Ingram
} Chain Carriers.

I, P Tobermann Deputy Surveyor Baylor District, do hereby certify that the oregoing survey was made in the field according to law, and that the limits, boundaries and corners, with the marks, natural and artificial, are truly described in the foregoing plat and field notes.

P Tobermann
Deputy Surveyor Baylor District.

I, L D & J Powers District Surveyor Baylor District, do hereby certify that I have examined the foregoing plat and field notes, and find them correct, and that they are recorded in my office in Book M, No. 1, Page 301

Given under my hand at Seymour Texas this 27 day of June A D 1882

L D & J Powers
District Surveyor Baylor District.

Approved ..... Commissioner General Land Office. By W E Preston Special Deputy

Hutchings Printing House, Austin, Texas.

counter #2581

82	83
78	79
74	75

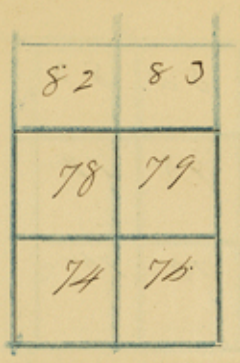

Scale, 4000 Varas per inch.

Variation 11° East.

THE STATE OF TEXAS,

Baylor Land District.

SURVEY No. 79

BLOCK No. B

FIELD NOTES of a Survey of 640 Acres of Land, made for **A. FORSYTHE,** it being the quantity of land to which he is entitled by virtue of an act of the Legislature of the State of Texas, approved ~~July~~ march 14, 1879, and amendment thereto approved March 11, 1881.

Said Survey is No. 79 Block ..... situated in Cottle County, on the waters of Pease ..... a tributary of ..... River, about ..... miles ..... from ..... and known as Survey No. ..... in Block No. .....

Beginning at the N E Cor of sur No 78 made for said Forsythe

Thence East at 300 vs cross Branch course N E & at 500 vs cross Shirleys creek course North & at 1900 vs to a stake for N E Cor of this sur,

Thence South 1900 vs to stake for S E Cor of this & N. E. Cor of sur No 75 Made for Said Forsythe

Thence West at 660 vs cross branch course N W at 1900 vs to a stone mound one rock marke A for S E Cor of this sur, & N E Cor of sur No 74 made for said Forsythe

Thence North at 300 vs. cross Shirleys creek course N. E. & at 1600 vs cross branch course East & at 1900 vs to the place of beginning

Conflict of Cor

Bearings marked .....

Surveyed May 11 1882

C R Brooks
J O Ingram
Chain Carriers.

I, P Toberman Deputy Surveyor of Baylor District, do hereby certify that the foregoing survey was made in the field according to law, and that the limits, boundaries and corners, with the marks, natural and artificial, are truly described in the foregoing plat and field notes.

P Toberman

Deputy Surveyor Baylor District.

I, D H Jones District Surveyor Baylor District, do hereby certify that I have examined the foregoing plat and field notes, and find them correct, and that they are recorded in my office in Book M, No. 1, Page 303,

Given under my hand at Seymour Texas this 27 day of June AD 1882

D H Jones

District Surveyor Baylor District.

Approved ..... Commissioner General Land Office.

J W E Preston
Special Deputy

Hutchings Printing House, Austin, Texas.

corente 142582

THE STATE OF TEXAS,

Baylor Land District.

SURVEY No. 80

BLOCK No. B

83	84
79	80

Scale, 4000 Varas per inch.

Variation 11° East.

FIELD NOTES of a Survey of 640 Acres of Land, made for **A. FORSYTHE,** it being the quantity of land to which he is entitled by virtue of an act of the Legislature of the State of Texas, approved ~~July~~ March 14, 1879, and amendment thereto approved March 11, 1881.

Said Survey is No. 80 Block ..... situated in Cottle County, on the waters of Pease ..... a tributary of ..... River, about ..... miles ..... from ..... and known as Survey No. ..... in Block No. .....

Beginning at the N E cor of sur No 79, made for said Forsythe

Thence East at 200 vs cross branch course North & at 500 vs recross the same course S 60 W, & at ~~1716~~ 1716 r recross the same course N. W. & at 1900 vs to a stake for N E cor of this sur.

Thence South at 1409. vs cross branch course N.W. at 1900 vs to a stone marked K for S E cor of this sur.

Thence West 1900 vs to a stake for S W cor of this sur, & N E cor of sur No. 75, made for said Forsythe

Thence North 1900 vs to the place of beginning

Complied with 94 ... 0 R R Co

Bearings marked .....

Surveyed May 11 1882

J R Brooks

Jos Ingram

Chain Carriers.

I, P Toberman Deputy Surveyor of Baylor District, do hereby certify that the oregoing survey was made in the field according to law, and that the limits, boundaries and corners, with the marks, natural and artificial, are truly described in the foregoing plat and field notes.

P Toberman

Deputy Surveyor Baylor District.

I, D H Jones District Surveyor Baylor District, do hereby certify that I have examined the foregoing plat and field notes, and find them correct, and that they are recorded in my office in Book M, No. 1, Page 304.

D H Jones

District Surveyor Baylor District

Given under my hand at Seymour Texas this 27 day of June AD 1882

Approved ..... Commissioner General Land Office.

By W E Preston
Special Deputy

Hutchings Printing House, Austin, Texas.

counter 42583

THE STATE OF TEXAS, | Survey No. 81

Baylor Land District. | Block No. B

81	82
77	78

Scale, 4000 Varas per inch.

Variation 11° East.

FIELD NOTES of a Survey of 640 Acres of Land, made for **A. FORSYTHE,** it being the quantity of land to which he is entitled by virtue of an act of the Legislature of the State of Texas, approved ~~July~~ May 14, 1879, and amendment thereto approved March 11, 1881.

Said Survey is No. 81 Block ..... situated in Cottle County, on the waters of Pease a tributary of ..... River, about 11 miles N 45° E of the ~~from Center of said County and known as Survey No. ..... in Block No. .....~~

Beginning at the N E Cor of sur No 76 & S.E. Cor of sur No 21. made by virtue of Cert. No 16 issued to C, T, R R Co

Thence North 1900 vs to a stake for N W Cor of this sur. & N E Cor of said No 21.

Thence East 1900 vs to a stake for N E Cor of this sur. & S.E. Cor of sur No. 81. made by virtue of of Cert. No. 17 issued to said C, T, R R Co.

Thence South 1900 vs to a stone marked K. for S.E. Cor of this sur, & N.E. Cor of sur No 77. made for said Forsythe

Thence West 1900 vs to the place of beginning

Bearings marked ..... } L R Brooks

Surveyed May 11th 1882 } J W Ingram } Chain Carriers.

I, D Yoberman Deputy Surveyor Baylor District, do hereby certify that the foregoing survey was made on the field according to law, and that the limits, boundaries and corners, with the marks, natural and artificial, are truly described in the foregoing plat and field notes.

D Yoberman

Deputy Surveyor Baylor District.

I, L D K Jones District Surveyor Baylor District, do hereby certify that I have examined the foregoing plat and field notes, and find them correct, and that they are recorded in my office in Book M, No. 1, Page 305.

Given under my hand at Seymour Texas this 27 day of June A D 1882

L D K Jones

District Surveyor Baylor District.

Approved ..... Commissioner General Land Office. By W E Preston Spec Dpty

Hutchings Printing House, Austin, Texas.

counter 42584

THE STATE OF TEXAS, } SURVEY No. 82

Baylor Land District. } BLOCK No. B

81	82	83
77	78	79

Scale, 4000 Varas per inch.

Variation 11° East.

FIELD NOTES of a Survey of 640 Acres of Land, made for **A. FORSYTHE,** it being the quantity of land to which he is entitled by virtue of an act of the Legislature of the State of Texas, approved ~~July~~ March 14, 1879, and amendment thereto approved March 11, 1881.

Said Survey is No. 82 Block ..... situated in Cottle County, on the waters of Pease ..... a tributary of ..... River, about 12 miles N 53° E of the ~~from~~ Center of said County ~~and known as~~ Survey No. ..... ~~in Block No.~~ .....

Beginning at ~~a~~ the NE cor of sur No 77 made for said Forsythe

Thence North 1900 vs to a stake for NW cor of this sur. & NE cor of sur No. 81, made for said Forsythe

Thence East at 1700 vs ~~cross~~ Shirleys Creek course North & at 1900 vs to a pile of stones one rock marked A for NE cor of this sur. & SE cor of sur No. 19, made by virtue of cert No. 17, issued to C. T. R. R. Co.

Thence South at 1140 vs cross Shirleys Creek course N. W. & at 1900 vs to stone mound one rock marked A for SE cor of this sur. & N. E. cor of sur. No. 78. made for said Forsythe

Thence West 1900 vs to the place of Beginning

Bearings marked ..... } J. R. Brooks } Chain Carriers.

Surveyed May 11th 1882 } Jos Ingram }

I, P. Toberman Deputy Surveyor of Baylor District, do hereby certify that the oregoing survey was made in the field according to law, and that the limits, boundaries and corners, with the marks, natural and artificial, are truly described in the foregoing plat and field notes.

P. Toberman

Deputy Surveyor Baylor District.

I, D. H. Jones District Surveyor Baylor District, do hereby certify that I have examined the foregoing plat and field notes, and find them correct, and that they are recorded in my office in Book M, No. 1, Page 306.

Given under my hand at seymour Texas

D. H. Jones

District Surveyor Baylor District.

This 27 day of June A D 1882

Approved ..... Commissioner General Land Office. By W. E. Preston Spe Dpty

Hutchings Printing House, Austin, Texas.

Baylor Co. RLD. SK. #28
counter 42585

THE STATE OF TEXAS,

Baylor Land District.

SURVEY No. 83

BLOCK No. B

82	83	84
78	79	80

Scale, 4000 Varas per inch.

Variation 11° East.

FIELD NOTES of a Survey of 640 Acres of Land, made for **A. FORSYTHE,** it being the quantity of land to which he is entitled by virtue of an act of the Legislature of the State of Texas, approved ~~July~~ Mereto 14, 1879, and amendment thereto approved March 11, 1881.

Said Survey is No. 83 Block ..... situated in Cottle County, on the waters of Pease ..... ~~a tributary~~ of ..... River, about ..... miles from ..... and known as Survey No. ..... in Block No. .....

Beginning at a ~~the~~ N E cor of sec No 78 & S E cor of sec No 82 made for said Forsythe

Thence North at 768 vs. cross Shirleys ~~creek~~ course & W & at 1900 vs to a pile of stone one rock marked A for N W cor of this sec, & N E cor of said No. 82 & S E cor of sec No 19, made by virtue of cert No. 17, issued to C. T. R R. Co.

Thence East 1900 vs to a stake for N. E. cor of this sec.

Thence South ~~for~~ 1600 vs cross branch course West at 1900 vs to a stake for S E cor of this sec. & N W cor of sec No 80 & N. E. cor of sec No. ~~78~~ 79. both made for said Forsythe

Thence West at 1140 vs cross Shirleys Creek course North & at 1600 vs cross branch course N. E. & at 1900 vs to the place of Beginning

Bearings marked .....
Surveyed May 11th 1882

J B Brooks
Jos Ingram
Chain Carriers.

I, P Yoberneus Deputy Surveyor of Baylor District, do hereby certify that the foregoing survey was made on the field according to law, and that the limits, boundaries and corners, with the marks, natural and artificial, are truly described in the foregoing plat and field notes.

P Yoberneus

Deputy Surveyor Baylor District.

I, D H Jones District Surveyor Baylor District, do hereby certify that I have examined the foregoing plat and field notes, and find them correct, and that they are recorded in my office in Book M, No. 1, Page 307.

D H Jones

District Surveyor Baylor District.

Given under my hand at Seymour Texas this 27 day of June A D 1882

Approved ..... Commissioner General Land Office. By W E Preston Spc Dpty

Hutchings Sloss House, Austin, Texas.

counter 12586

THE STATE OF TEXAS,

Baylor Land District.

SURVEY NO. 84

BLOCK NO. B

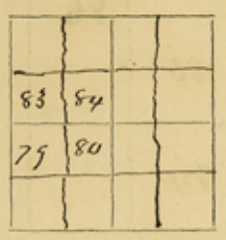

Scale, 4000 Varas per inch.

Variation 11° East.

FIELD NOTES of a Survey of 640 Acres of Land, made for **A. FORSYTHE,** it being the quantity of land to which he is entitled by virtue of an act of the Legislature of the State of Texas, approved July 14, 1879, and amendment thereto approved March 11, 1881.

Said Survey is No. 84 ~~Block~~ ~~situated~~ Situated in Cottle County, on the waters of ~~a tributary of~~ Pease River, about ~~miles~~ from ~~and known as Survey No.~~ ~~in Block No.~~

Beginning at ~~a~~

The N.E Corner of Survey No 79 & S E Cor of Sur No 83, both Made for Said Forsythe—

Thence East at 200 vs Cross branch, Course North at 500 vs recross the same, Course S 60 W at ah 1715 vs recross the same, Course N.W at ah 1900 vs to a Stake for S E Cor of this Survey & N. E Cor of Sur No 80, Made for Said Forsythe—

Thence North 1900 vs to a Stake for N.E Cor of this Sur—

Thence West at 850 vs, Cross branch, Course N. W. at ah 1900 vs to a Stake for N.W Cor of this Survey & N. E Cor of Sur No 83—

Thence South at 1600 vs Cross branch, Course West at ah 1900 vs to the place of beginning—

Bearings marked ..... } Chain Carriers.
Surveyed May 11th 1882 } J R Brooks, Jas Ingram

I, P. Tabberman, Deputy Surveyor of Baylor District, do hereby certify that the oregoing survey was made on the field according to law, and that the limits, boundaries and corners, with the marks, natural and artificial, are truly described in the foregoing plat and field notes.

P. Tabberman
Deputy Surveyor Baylor District.

I, D W Jones, District Surveyor Baylor District, do hereby certify that I have examined the foregoing plat and field notes, and find them correct, and that they are recorded in my office in Book M2, No. 1, Page 308. Given under my hand at Seymour Texas, this 27th day of June A D 1882

D W Jones
District Surveyor Baylor District.

Approved ..... Commissioner General Land Office. By W. E. Preston
Sec Dpty

Hutchings Printing House, Austin, Texas.

Baylor Co. RLD. SK. #28
counter 42587

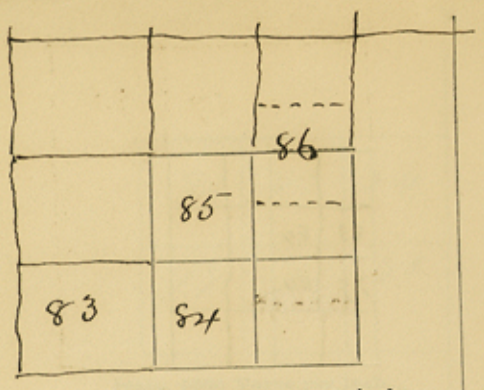

Scale, 4000 Varas per inch.

Variation 11° East.

THE STATE OF TEXAS,

Baylor Land District.

SURVEY No. 85

BLOCK No. B

FIELD NOTES of a Survey of 640 Acres of Land, made for **A. FORSYTHE,** it being the quantity of land to which he is entitled by virtue of an act of the Legislature of the State of Texas, approved July 14, 1879, and amendment thereto approved March 11, 1881.

Said Survey is No. 85 ~~Block~~ ~~situated~~ in Cottle County, Situated on the waters of ~~a tributary~~ of Pease River, about ..... miles from ..... and known as Survey No. ..... in Block No. .....

Beginning at ~~a~~

The N. E Corner of Survey No 83 made for said Forsythe –

Thence North 595 vs Cross branch, Course N W & at 1900 vs to a stake for N W Cor of this Sur & S E Cor of Sur No 12 made by virtue of Cert. No 31 issued to C. T. R R Co –

Thence East 1900 vs to a Stone marked K for the N. E Cor of this Sur & S. E Cor of said No 12 –

Thence South at 950 vs pass the N. W Cor of Sur. No 60 made by virtue of Cert No 30/573 issued to T & N. O R R Co & at 1900 vs to a stake for S. E Cor of this Survey & N. E Cor of Sur No 84 made for said Forsythe –

Thence West 850 vs Cross branch, Course N. W, & at 1900 varas to the place of beginning –

Bearings marked .....

Surveyed May 11th 1882

J R Brooks
Jas Ingram
Chain Carriers.

I, P. Taberman, Deputy Surveyor of Baylor District, do hereby certify that the foregoing survey was made in the field according to law, and that the limits, boundaries and corners, with the marks, natural and artificial, are truly described in the foregoing plat and field notes.

P. Taberman
Deputy Surveyor Baylor District.

I, D H Jones District Surveyor Baylor District, do hereby certify that I have examined the foregoing plat and field notes, and find them correct, and that they are recorded in my office in Book M, No. 1, Page 309 – Given under my hand at Seymour Texas, this 27th day of June A D 1882

D H Jones
District Surveyor Baylor District.

Approved ..... Commissioner General Land Office. By W E. Preston
Spec Dpty

Hutchings Printing House, Austin, Texas.

counter #2588

THE STATE OF TEXAS,

Baylor Land District.

SURVEY No. 86

BLOCK No. B

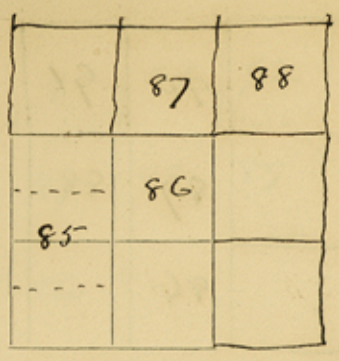

Scale, 4000 Varas per inch.

Variation 11° East.

FIELD NOTES of a Survey of 640 Acres of Land, made for **A. FORSYTHE,** it being the quantity of land to which he is entitled by virtue of an act of the Legislature of the State of Texas, approved July 14, 1879, and amendment thereto approved March 11, 1881.

Said Survey is No. 86 ~~Block~~ ~~situated~~ Situated in Cottle County, on the waters of ~~a tributary of~~ Pease River, about ..... miles from ..... ~~and known as Survey No.~~ ..... ~~in Block No.~~

Beginning ~~at a~~

950 vs South of the N E Corner of Sur No 85 made for said Forsythe & at the N. W Cor of Sur No 60 made by virtue of Cert. No 30/573 issued to T & N. O R R. Co –

Thence North at 950 vs passing the N. E Cor of said No 85 & S. E Cor of Survey No 12 made by virtue of Cert No 31 issued to C. T. R R Co – Thence North at 1450 vs Cross branch Course N 30 E, at 1900 vs to a stake for N. W Cor of this Sur –

Thence East at 400 vs Crossed branch, Course N 30 E, at 1900 vs to a stone marked X for N E Cor of this Sur & N. W Cor of Sur No 73 made by virtue of Cert No 30/434 –

Thence South 1900 vs to a stake for S. E Cor of this Sur & S. W Cor of said No 73 –

Thence West 1900 varas to the place of beginning –

Bearings marked .....
Surveyed May 12th 1882

J R Brooks
Jas Ingram
Chain Carriers.

I, P. Taberman Deputy Surveyor of Baylor District, do hereby certify that the oregoing survey was made ..... according to law, and that the limits, boundaries and corners, with the marks, natural and artificial, are truly described in the foregoing plat and field notes.

P Taberman
Deputy Surveyor Baylor District.

I, D H Jones District Surveyor Baylor District, do hereby certify that I have examined the foregoing plat and field notes, and find them correct, and that they are recorded in my office in Book M, No. 310, Page ..... Given under my hand at Seymour Tex as this 27 day of June A D 1882

D H Jones
District Surveyor Baylor District.

Approved ..... Commissioner General Land Office. By W. E Preston
Spec Dpty.

Hutchings Printing House, Austin, Texas.

Baylor Co. RLD ~~SK. #28~~
counter 42589

	90	91
	87	88
	86	

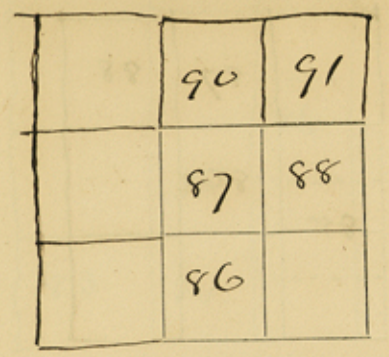

Scale, 4000 Varas per inch.

Variation 11° East.

THE STATE OF TEXAS,

Baylor Land District.

SURVEY No. 87

BLOCK No. B

FIELD NOTES of a Survey of 640 Acres of Land, made for **A. FORSYTHE,** it being the quantity of land to which he is entitled by virtue of an act of the Legislature of the State of Texas, approved July 14, 1879, and amendment thereto approved March 11, 1881.

Said Survey is No. 87 ~~Block~~ ~~situated~~ in Cottle County, Situated on the waters of ~~a tributary of~~ Pease River, about 15½ miles N 54 E of ~~from~~ the Center of Said County ~~and known as Survey No.~~ ~~in Block No.~~

Beginning at ~~a~~

The N. W Corner of Survey No 86 on the E line of Sur No 12 made for C. T R R Co —

Thence North at 950 vs passing the N. E Cor of Said No 12 & at 1900 vs to a stake for N. W Cor of this Survey —

Thence East at 900 vs Cross branch Course N 48 E & at 1650 vs Cross another branch, Course North & at 1900 vs to a stake for N. E Cor. of this Sur —

Thence South at 1100 vs Cross branch, Course N. W — & at 1900 vs to a stone marked X for S. E Cor of this Sur & N W Cor of Sur No 73 made by virtue of Cert No 30/434 issued to T & N. O. R R Co —

Thence West at 1500 vs, Cross branch Course N. 30 E & at 1900 vs to the place of beginning —

Bearings marked

Surveyed May 12th 1882

J R Brooks
Jas Ingram
Chain Carriers.

I, P. Taberman, Deputy Surveyor of Baylor District, do hereby certify that the foregoing survey was made in the field according to law, and that the limits, boundaries and corners, with the marks, natural and artificial, are truly described in the foregoing plat and field notes.

P. Taberman
Deputy Surveyor Baylor District.

I, D H Jones District Surveyor Baylor District, do hereby certify that I have examined the foregoing plat and field notes, and find them correct, and that they are recorded in my office in Book M, No. 1, Page 311. Given under my hand at Seymour Texas this 27 day of June A D 1882

D H Jones
District Surveyor Baylor District.

Approved Commissioner General Land Office. By W. E Preston
S/ce Dpty

counter 42590

Hutchings Printing House, Austin, Texas.

THE STATE OF TEXAS,

Baylor Land District.

SURVEY NO. 88,

BLOCK NO. B.

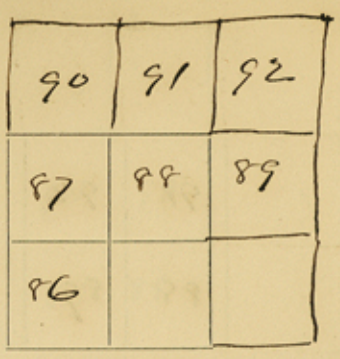

Scale, 4000 Varas per inch.

Variation 11° East.

FIELD NOTES of a Survey of 640 Acres of Land, made for A Forsythe it being the quantity of land to which he is entitled by virtue of an act of the Legislature of the State of Texas, approved July 14, 1879, and amendment thereto approved March 11, 1881.

Said Survey is No. 88 ~~Block~~ ~~situated~~ Situated in Cottle County, on the waters of ~~a tributary of~~ Pease River, about 17 miles N53E of ~~from~~ The Center of Said County ~~and known as Survey No.~~ ~~in Block No.~~

Beginning at ~~a~~

The N. E Corner of Survey No 87 made for said Forsythe—

Thence East 1900 vrs To a Stone marked K for N E Cor of This Survey—

Thence South 1900 vrs To a Stake for S. E Cor of This Sur. & N. E. Cor of Sur. No. 73 made by virtue of Cert No 30/434 —

Thence West at 1500 vrs Cross branch Course N.W & at 1900 To the place of beginning—

Bearings marked

Surveyed May 12th 1892

J R Brooks
Jas Ingram
Chain Carriers.

I, P. Taberman Deputy Surveyor of Baylor District, do hereby certify that the foregoing survey was made on the field according to law, and that the limits, boundaries and corners, with the marks, natural and artificial, are truly described in the foregoing plat and field notes.

P Taberman
Deputy Surveyor Baylor District.

I, D W Jones District Surveyor Baylor District, do hereby certify that I have examined the foregoing plat and field notes, and find them correct, and that they are recorded in my office in Book M, No. 1, Page 312 Given under my hand at Seymour Texas This 27 day of June A. D 1892

D W Jones
District Surveyor Baylor District.

Approved Commissioner General Land Office. By W. E Pearson
Chief Clerk

Hutchings Printing House, Austin, Texas.

Baylor Co. RLD. SK. #28
counter 12591

THE STATE OF TEXAS,

Baylor Land District.

SURVEY No. 89

BLOCK No. B.

94	92
88	89

Scale, 4000 Varas per inch.

Variation ..... East.

FIELD NOTES of a Survey of 640 Acres of Land, made for A. Forsythe it being the quantity of land to which he is entitled by virtue of an act of the Legislature of the State of Texas, approved July 14, 1879, and amendment thereto approved March 11, 1881.

Said Survey is No. 89 ~~Block~~ ~~situated~~ in Cottle County, Situated on the waters of ~~a tributary of~~ Pease River, about ..... miles from ..... and known as Survey No. ..... in Block No. .....

Beginning at ~~=~~

The N.E. Corner of Survey No 88 made for said Forsythe –

Thence East 1900 vs to a stake for N.E Cor of this Survey –

Thence South 1900 vs to a stake for S.E Cor of this Sur & N E Cor of Sur No 74 made by virtue of Cert No 30/434 issued to T & N O R R Co –

Thence West 1900 vs to a stake for S.W Cor of this Survey & N.W Cor of Sur No 74 –

Thence North 1900 vs to the place of beginning –

Bearings marked .....

Surveyed May 12th 1882

J R Brooks
Jas Ingram
Chain Carriers.

I, P. Taberman Deputy Surveyor of Baylor District, do hereby certify that the foregoing survey was made in the field according to law, and that the limits, boundaries and corners, with the marks, natural and artificial, are truly described in the foregoing plat and field notes.

P. Taberman
Deputy Surveyor Baylor District.

I, D H Jones District Surveyor Baylor District, do hereby certify that I have examined the foregoing plat and field notes, and find them correct, and that they are recorded in my office in Book M, No. 1 Page 313. Given under my hand at Seymour Texas this 27 day of June A D 1882

D H Jones
District Surveyor Baylor District.

Approved ..... Commissioner General Land Office. By W E Preston
S/c Dpty.

counter 42592

Hutchings Printing House, Austin, Texas.

THE STATE OF TEXAS,

Baylor Land District.

SURVEY NO. 90

BLOCK NO. 13

93	
90	91
89	88

Scale, 4000 Varas per inch.

Variation ..... East.

FIELD NOTES of a Survey of 640 Acres of Land, made for A Forsythe it being the quantity of land to which he is entitled by virtue of an act of the Legislature of the State of Texas, approved July 14, 1879, and amendment thereto approved March 11, 1881.

Said Survey is No. 90 Block ~~situated~~ Situated in Cottle County, on the waters of ~~a tributary of~~ Peace River, about 16½ miles N 49 E of the ~~from~~ Center of Said County ~~and known as Survey No.~~ ~~in Block No.~~

Beginning at ~~a~~

The N.W Corner of Survey No 87 made for the said Forsythe –

Thence North 1900 vrs to a stake on Peace river for N.W Corner of This Survey –

Thence East at 1350 vrs, Cross branch, Course North, at 1900 vrs to a stone marked X for N.E Cor of This Surv.

Thence South at 1900 vrs to a stake for S.E Cor. of This Surv. & N.E Cor. of Said No87 –

Thence West at 250 vrs, Cross branch, Course North & at 1000 vrs Cross another branch, Course N.E & at 1900 varas to the place of beginning –

Bearings marked .....
Surveyed May 12th 1882

J R Brooks
Jas Ingram
Chain Carriers.

I, P. Taberman, Deputy Surveyor of Baylor District, do hereby certify that the foregoing survey was made in the field according to law, and that the limits, boundaries and corners, with the marks, natural and artificial, are truly described in the foregoing plat and field notes.

P. Taberman
Deputy Surveyor Baylor District.

I, D W Jones District Surveyor Baylor District, do hereby certify that I have examined the foregoing plat and field notes, and find them correct, and that they are recorded in my office in Book 1rr, No. 1, Page 314. Given under my hand at Seymour Texas This 27 day of June A.D 1882 –

D W Jones
District Surveyor Baylor District.

Approved ..... Commissioner General Land Office. By W.C Preston Spec Dpty

Hutchings Printing House, Austin, Texas.

counter #2593

93		
90	91	92
87	88.	89

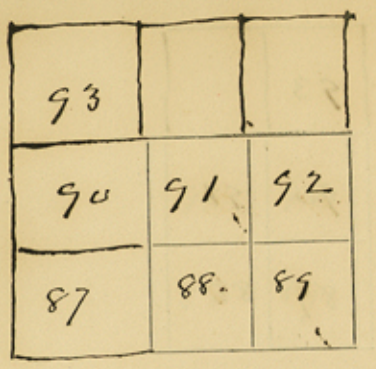

Scale, 4000 Varas per inch.

Variation 11° East.

THE STATE OF TEXAS,

Baylor Land District.

SURVEY No. 91.

BLOCK No. B.

FIELD NOTES of a Survey of 640 Acres of Land, made for A. Forsythe it being the quantity of land to which he is entitled by virtue of an act of the Legislature of the State of Texas, approved July 14, 1879, and amendment thereto approved March 11, 1881.

Said Survey is No. 91 ~~Block~~ ~~situated~~ in Cottle County, situated on the waters of ~~a tributary of~~ Pease River, about 17½ miles N 50 E of the ~~from~~ Center of Said County ~~and known as Survey No.~~ ~~in Block No.~~

Beginning at ~~a~~

The N. E Corner of Survey No 90 made for said Forsythe –

Thence East 1900 vs to a stake for N. E Cor. of this Survey –

Thence South 1900 vs to a Stone marked K for S. E Cor. of this Survey + N E Cor of Sur. No 88 made for said Forsythe –

Thence West 1900 vs to a stake for S. W Cor. of this Sur. + N. W Cor of said No 88 –

Thence North 1900 varas to the place of beginning –

Bearings marked

Surveyed May 12th 1882

J R Brooks
Jas Ingram
Chain Carriers.

I, P. Taberman, Deputy Surveyor of Baylor District, do hereby certify that the foregoing survey was made in the field according to law, and that the limits, boundaries and corners, with the marks, natural and artificial, are truly described in the foregoing plat and field notes.

P. Taberman
Deputy Surveyor Baylor District.

I, D H Jones District Surveyor Baylor District, do hereby certify that I have examined the foregoing plat and field notes, and find them correct, and that they are recorded in my office in Book M, No. 1, Page 315. Given under my hand at Seymour Texas this 27 day of June A D 1882

D H Jones
District Surveyor Baylor District.

Approved Commissioner General Land Office. By W. E. Preston
Spec Dpty

Hutchings Printing House, Austin, Texas.

counter 42594

THE STATE OF TEXAS,

Baylor Land District.

SURVEY No. 92

BLOCK No. B r

91	92
	89

Scale, 4000 Varas per inch.

Variation 11° East.

FIELD NOTES of a Survey of 640 Acres of Land, made for **A. FORSYTHE,** it being the quantity of land to which he is entitled by virtue of an act of the Legislature of the State of Texas, approved July 14, 1879, and amendment thereto approved March 11, 1881.

Said Survey is No. 92 ~~Block~~ ~~situated~~ in Cottle County, situated on the waters of ~~a tributary of~~ Pease River, about 18½ miles S52E of the ~~from~~ Center of Said County ~~and known as Survey No.~~ ~~in Block No.~~

Beginning at ~~a~~

The N E Corner of Survey No 91 made for said Forsythe –

Thence East 1900 vs to a stone marked X for N. E Cor. of this Sur –

Thence South 1900 vs to a stake for S. E Cor. of this Survey & N. E Cor of Sur No 89 made for said Forsythe –

Thence West 1900 vs to a stone marked K for S. W Cor. of this Sur. & N. W Cor. of said No 89 –

Thence North 1900 varas to the place of beginning –

Bearings marked

Surveyed May 12th 1882

J R Brooks
Jas Ingram
Chain Carriers.

I, P. Taberman Deputy Surveyor of Baylor District, do hereby certify that the oregoing survey was made in the field according to law, and that the limits, boundaries and corners, with the marks, natural and artificial, are truly described in the foregoing plat and field notes.

P. Taberman
Deputy Surveyor Baylor District.

I, D. H. Jones District Surveyor Baylor District, do hereby certify that I have examined the foregoing plat and field notes, and find them correct, and that they are recorded in my office in Book M2, No. 1, Page 316. Given under my hand at Seymour Texas this 27 day of June A D 1882

D H Jones
District Surveyor Baylor District.

Approved Commissioner General Land Office. By W. E Preston
Sec Dpty

Hutchings Printing House, Austin, Texas.

counter 42595

94	
93	
90	

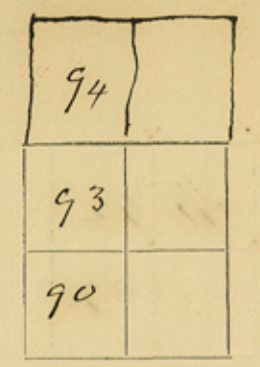

Scale, 4000 Varas per inch.

Variation 11° East.

THE STATE OF TEXAS,

Baylor Land District.

SURVEY No. 93.

BLOCK No. B.

FIELD NOTES of a Survey of 640 Acres of Land, made for **A. FORSYTHE,** it being the quantity of land to which he is entitled by virtue of an act of the Legislature of the State of Texas, approved July 14, 1879, and amendment thereto approved March 11, 1881.

Said Survey is No. 93 ~~Block~~ ~~situated~~ in Cottle County, situated on the waters of ~~a tributary~~ of Pease River, about 17½ miles N46E of the ~~from~~ Center of Said County ~~and known as Survey No.~~ ~~in Block No.~~

Beginning at ~~a~~

The N.W Corner of Survey No 90 made for said Forsythe –

Thence North at 200 vs, Cross Pease river, Course N85E & at 1900 vs to a stake for N.W Cor. of this Survey –

Thence East at 410 vs Cross branch, Course S.E & at 1900 vs to a Stone marked X on W.B line of a Survey in name of A.L. Clements for N E Cor of this Survey –

Thence South with the W.B line of said Clements' Survey at 400 vs Cross Pease river Course ___ & at 1400 vs pass the S.W Cor of said Clements' Survey & at 1900 vs to a Stone marked X for S.E Cor. of this Survey & N.E Cor of Sur No 90 made for said Forsythe – Thence West at 550 vs Cross branch, Course North & at 1900 varas to the place of beginning –

Bearings marked

Surveyed May 12th 1882

J R Brooks
Jas Ingram
Chain Carriers.

I, P. Taberman Deputy Surveyor of Baylor District, do hereby certify that the foregoing survey was made in the field according to law, and that the limits, boundaries and corners, with the marks, natural and artificial, are truly described in the foregoing plat and field notes.

P. Taberman
Deputy Surveyor Baylor District.

I, D H Jones District Surveyor Baylor District, do hereby certify that I have examined the foregoing plat and field notes, and find them correct, and that they are recorded in my office in Book M, No. 1, Page 317. Given under my hand at Seymour Texas this 27 day of June A.D 1882

D H Jones
District Surveyor Baylor District.

Approved Commissioner General Land Office. By W E Preston
Spec Dpty

counter 42596

Hutchings Printing House, Austin, Texas.

THE STATE OF TEXAS, } SURVEY No. 94,

Baylor Land District. } BLOCK No. B.

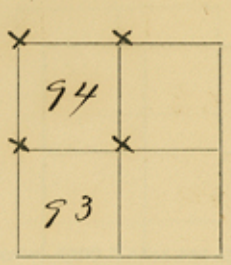

Scale, 4000 Varas per inch.

Variation 11° East.

FIELD NOTES of a Survey of 640 Acres of Land, made for **A. FORSYTHE,** it being the quantity of land to which he is entitled by virtue of an act of the Legislature of the State of Texas, approved July 14, 1879, and amendment thereto approved March 11, 1881.

Said Survey is No. 94 ~~Block~~ ~~situated~~ in Cottle County, Situated on the waters of ~~a tributary of~~ Peale River, about 18 miles N44E of the ~~from~~ Center of Said County ~~and known as Survey No.~~ ~~in Block No.~~

Beginning at ~~a~~

The N W Corner of Survey No 93 made for Said Forsythe—

Thence North at 1615 vs Cross branch, Course S E & at 1900 varas to a stone marked K for N W Corner of this Survey—

Thence East 1900 varas to a stone marked X on the W Bline of a Survey in name of A. L. Clements—

Thence South 1900 vs to a stone marked X for S E Corner of this Survey—

Thence West at 1490 varas, cross branch, Course S. E & at 1900 varas to the place of beginning—

Bearings marked ..... } J R Brooks } Chain Carriers.
Surveyed May 12th 1882 } Jas Ingram }

I, P. Taberman Deputy Surveyor of Baylor District, do hereby certify that the oregoing survey was made in the field according to law, and that the limits, boundaries and corners, with the marks, natural and artificial, are truly described in the foregoing plat and field notes.

P. Taberman
Deputy Surveyor Baylor District.

I, D H Jones District Surveyor Baylor District, do hereby certify that I have examined the foregoing plat and field notes, and find them correct, and that they are recorded in my office in Book M, No. 1, Page 318. Given under my hand at Seymour Texas This 27 day of June A D 1882

D H Jones
District Surveyor Baylor District.

Approved ..... Commissioner General Land Office. By W E Preston
Spec Dpty

Hutchings Printing House, Austin, Texas.

counter 42597

THE STATE OF TEXAS, | Survey No. 1

Baylor Land District. | ~~Block No.~~



FIELD NOTES of a Survey of 640 Acres of Land, made for **F. P. KNOTT,** it being the quantity of land to which he is entitled by virtue of an act of the Legislature of the State of Texas, approved ~~July~~ March 14, 1879, and amendment thereto approved March 11, 1881.

Said Survey is No. 1 ~~Block~~ ~~situated~~ situated in Cottle County, on the waters of Buffords Creek a tributary of ..... River, about ..... miles from ..... and known as Survey No. 1 in Block No. .....

Beginning ~~at a~~ 1900 vs south & 950 vs East of the N.E. corner of survey No 3. Brooks & Burleson – a post oak 4 in dia. brs. South 6-3¾ E 97 vs. Mesquite brs N 63¾ W. 24 vs
Thence East 640 vs cross mail road from Seymour to Jeffree City 1900 vs Stake
Thence South 1900 vs to a set stone marked K.
Thence West 1900. vs to a stake
Thence North 1900 vs to the place of Beginning

Bearings marked X } Charley Hill
Surveyed April 28th 1882 } Hiram Atkinson } Chain Carriers.

I, D H Jones Deputy Surveyor of Baylor District, do hereby certify that the foregoing survey was made on the field according to law, and that the limits, boundaries and corners, with the marks, natural and artificial, are truly described in the foregoing plat and field notes.

D H Jones
~~Deputy~~ Surveyor of Baylor District.

I, D H Jones District Surveyor Baylor District, do hereby certify that I have examined the foregoing plat and field notes, and find them correct, and that they are recorded in my office in Book M, No. 1, Page 1.

Given under my hand at Seymour Texas
This 19th day of June A.D. 1882

D H Jones
District Surveyor Baylor District.

Approved ..... Commissioner General Land Office. By W E Preston Special Deputy

Hutchings Printing House, Austin, Texas.

counter 12598 Baylor Co. RLD. SK. #28 18

2



Scale, 4000 Varas per inch.

Variation 10° 45' East.

THE STATE OF TEXAS, | Survey No. 1

County of Baylor ~~Land District.~~ | ~~Block No.~~

Corrected **FIELD NOTES** of a Survey of ~~640~~ 406½ Acres of Land, made for **F. P. KNOTT,** it being the quantity of land to which he is entitled by virtue of an act of the Legislature of the State of Texas, approved ~~July~~ March 14, 1879, and amendment thereto approved March 11, 1881.

Said Survey is No. 1 ~~Block~~ ~~situated~~ situated in Cottle County, on the waters of Buffords Creek ~~a tributary of~~ ~~River~~, about 16 miles S 19° E. from ~~the Center of said County~~ ~~and known as Survey No.~~ ~~in Block No.~~

Beginning at a stake 1900 vs South & 2860 varas East from the N E cor of sur 943 B & B.

Thence South 1900 vs to a set stone marked K the S.E. corner of this survey

Thence West 1298 vs to a stake the S.W. cor of this survey

Thence North 1900 vs to a stake the N.W. Cor. of this survey which is 62 vs East from Mail road from Seymour to Jeffee City and 602 vs East from a stone mound from which a P.O. 4" in Dia. brs S. 6 3/4 E 97 vs Mes. N. 6 3/4 W. 24 varas which was originally made for the N.W. Cor. of this survey

Thence East 1298 vs as to the place of Beginning

Bearings marked ..... } Charley Hill, Hiram Atkinson } Chain Carriers.

Surveyed June 19" 1882 }

I, Sam L Chalk ~~Deputy~~ District Surveyor Baylor District, do hereby certify that the foregoing survey was actually made I on the field according to law, and that the limits, boundaries and corners, with the marks, natural and artificial, are truly described in the foregoing plat and field notes.

Sam L Chalk

~~Deputy~~ Surveyor Baylor District.

I, Sam L Chalk District Surveyor Baylor District, do hereby certify that I have examined the foregoing plat and field notes, and find them correct, and that they are recorded in my office in Book M, No. ....., Page 122.

Given under my hand at Seymour this 20" day of January A.D., 1883.

Sam L Chalk

District Surveyor Baylor District.

Approved ..... Commissioner General Land Office.

Hutchings Printing House, Austin, Texas.

counter 12599

THE STATE OF TEXAS, | SURVEY NO. 2

Baylor Land District. | ~~BLOCK NO.~~

FIELD NOTES of a Survey of 640 Acres of Land, made for

F. P. KNOTT, it being the quantity of land to which he is entitled by virtue of an act of the Legislature of the State of Texas, approved ~~July~~ March 14, 1879, and amendment thereto approved March 11, 1881.



Scale, 4000 Varas per inch.

Variation N 10° 45' East.

Said Survey is No. 2 ~~Block~~ ~~situated~~ situate in Cottle County, on the waters of Buffords Creek a tributary of ..... River, about 10½ miles S. 37° E. of ~~from~~ the center of said County and known as Survey No. ..... in Block No. .....

Beginning at ~~a~~ the N. E. cor of survey No 1.

Thence East at 5-80 vs. cross dry Branch course North, at 1900 vs a stone mound from which a hackberry 6 in dia. brs. S 3½ E. 75 vs.

Thence South 1900 vs stake

Thence West at 1500 vs cross branch course North at 1900 vs a set stone of said No. 1.

Thence North 1900 vs. to the place of beginning



Bearings marked N | Surveyed April 28" 1882 | Charley Hill, Hiram Atkinson } Chain Carriers.

I, D. H. Jones Deputy Surveyor of Baylor District, do hereby certify that the foregoing survey was made in the field according to law, and that the limits, boundaries and corners, with the marks, natural and artificial, are truly described in the foregoing plat and field notes.

D. H. Jones

~~Deputy~~ Surveyor Baylor District.

I, D. H. Jones District Surveyor Baylor District, do hereby certify that I have examined the foregoing plat and field notes, and find them correct, and that they are recorded in my office in Book M, No. 1, Page 3.

Given under my hand at Seymour Texas this 19th day of June A. D. 1882

D. H. Jones

District Surveyor Baylor District.

Approved ..... Commissioner General Land Office. By W. E. Preston Special Deputy

Hutchings Printing House, Austin, Texas.

counter 72600

Baylor Co. RLD. SK. #28

4



Scale, 4000 Varas per inch.

Variation 16° 45' East.

THE STATE OF TEXAS, | Survey No. 3

Baylor Land District. | Block No.

FIELD NOTES of a Survey of 640 Acres of Land, made for

F. P. KNOTT, it being the quantity of land to which he is entitled by virtue of an act of the Legislature of the State of Texas, approved ~~July~~ March 14, 1879, and amendment thereto approved March 11, 1881.

Said Survey is No. 3 Block ..... situated in Cottle County, on the waters of Buffalo Creek a tributary of ..... River, about 11¼ miles S 42° E from ~~of the center of said County~~ and known as Survey No. ..... in Block No. .....

Beginning at a the N.E. Corner of No 2. made for Said Knott



Scale 4000 varas to the inch

Thence East at 1330 vs. cross branch course North at 1900 vs a stone mound

Thence South 1900 vs to a set stone marked K

Thence West 900 vs cross branch course N 17 W at 1200 vs. Cross Branch course N. 36° E. and at 1900 vs stake for cor. the S.E. Cor of survey No. 2. made for Said Knott

Thence North 1900 vs. to the place of beginning

Bearings marked X } Charles Hill, Hiram Atkinson } Chain Carriers.

Surveyed April 28" 1887

I, D H Jones Deputy Surveyor of Baylor District, do hereby certify that the foregoing survey was made in the field according to law, and that the limits, boundaries and corners, with the marks, natural and artificial, are truly described in the foregoing plat and field notes.

D H Jones

Deputy Surveyor Baylor District.

I, D H Jones District Surveyor Baylor District, do hereby certify that I have examined the foregoing plat and field notes, and find them correct, and that they are recorded in my office in Book M, No. 1, Page 9.

Given under my hand at Seymour, Texas, This 19" day of June A.D. 1882.

D H Jones

District Surveyor Baylor District.

Approved ..... Commissioner General Land Office. By T E Preston Special Deputy

Hutchings Printing House, Austin, Texas.

counter #2601

6-

THE STATE OF TEXAS, | Survey No. 4

Baylor Land District. | Block No.



Scale, 4000 Varas per inch.

Variation 10° 45' East.

FIELD NOTES of a Survey of 640 Acres of Land, made for **F. P. KNOTT,** it being the quantity of land to which he is entitled by virtue of an act of the Legislature of the State of Texas, approved July 14, 1879, and amendment thereto approved March 11, 1881.

Said Survey is No. 4 Block ~~situated~~ situated in Cottle County, on the waters of Buffords Creek a tributary of River, about 12 miles S 46° E from ~~of the center of~~ 2 cars County and known as Survey No. in Block No.

Beginning at ~~a~~ 1/4 E. Cor No. 3. made for said Knott

Thence East at 1900 vs. stone mound in valley from which a round Peak at foot of mountain brs S 13½ East about 800 vs. Flat Top mountain brs South 57 West about 400 vs

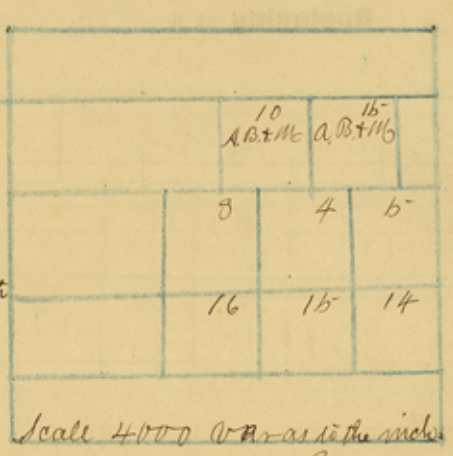

Thence South 1900 vs a stake S. E. Cor,

Thence West 1900 vs to a set stone marked K for S. W. cor of this survey & S.E. Cor of Survey No. 3. made for said Knott

Thence North 1900 vs. to the place of Beginning

Bearings marked Z

Surveyed April 28" 1882

Charley Hill

Hiram Atkinson

Chain Carriers.

I, D H Jones Deputy Surveyor of Baylor District, do hereby certify that the foregoing survey was made on the field according to law, and that the limits, boundaries and corners, with the marks, natural and artificial, are truly described in the foregoing plat and field notes.

D H Jones

Deputy Surveyor Baylor District.

I, D H Jones District Surveyor Baylor District, do hereby certify that I have examined the foregoing plat and field notes, and find them correct, and that they are recorded in my office in Book M, No. 1, Page 14.

Given under my hand at Seymour Texas D H Jones

This 19" day of June A.D. 1882.

District Surveyor Baylor District.

Approved Commissioner General Land Office. By W. E. Preston Special Deputy

Hutchings Printing House, Austin, Texas.

Baylor Co. R.L.D. Sk. #28

counter 12602

6

THE STATE OF TEXAS, } SURVEY No. 5

Baylor Land District. } BLOCK No.



Scale, 4000 Varas per inch.

Variation 10° 45' East.

FIELD NOTES of a Survey of 640 Acres of Land, made for **F. P. KNOTT,** it being the quantity of land to which he is entitled by virtue of an act of the Legislature of the State of Texas, approved ~~July~~ March 14, 1879, and amendment thereto approved March 11, 1881.

Said Survey is No. 5 ~~Block~~ ~~situated~~ in Cottle County, situated on the waters of Buffords Creek a tributary of River, about 12½ miles S 50° E, ~~from~~ of the center of said County and known as Survey No. in Block No.

Beginning at ~~a~~ N E Cor No 4 made for said F P Knott

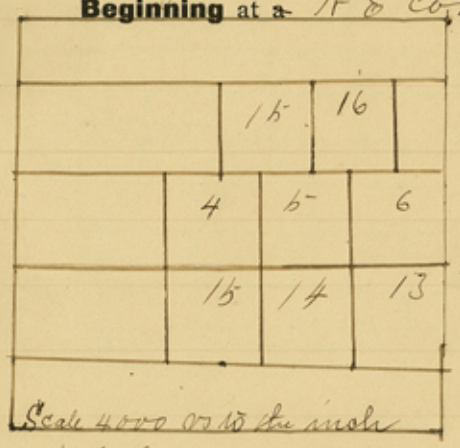

Thence East 1900 vs stone mound from which a Round Top mountain bears North 76½ West about 250 vs.

Thence South 1125 vs. cross branch course N 86 E. at 1900 vs a set stone marked K.

Thence West at 1300 vs. cross branch course — N 60 E. 1900 vs set stone marked K for cor. The S.E. Cor of said No 4

Thence North 1900 vs to the place of Beginning

Bearings marked ≡X } Charles Hill } Chain Carriers.

Surveyed April 28" 1882 } Hiram Atkinson }

I, D H Jones Deputy Surveyor Baylor District, do hereby certify that the foregoing survey was made in the field according to law, and that the limits, boundaries and corners, with the marks, natural and artificial, are truly described in the foregoing plat and field notes.

D H Jones

Deputy Surveyor Baylor District.

I, D H Jones District Surveyor Baylor District, do hereby certify that I have examined the foregoing plat and field notes, and find them correct, and that they are recorded in my office in Book M, No. 1, Page 5.

Given under my hand at Seymour Texas this 19th day of June A.D. 1882

D H Jones

District Surveyor Baylor District.

Approved Commissioner General Land Office. By W. E. Preston Special Deputy

Hutchings Printing House, Austin, Texas.

counter 42603

7

THE STATE OF TEXAS, } SURVEY No. 6

Baylor Land District. } BLOCK No.



Scale, 4000 Varas per inch.

Variation N 10°45 East.

FIELD NOTES of a Survey of 640 Acres of Land, made for **F. P. KNOTT,** it being the quantity of land to which he is entitled by virtue of an act of the Legislature of the State of Texas, approved ~~July~~ March 14, 1879, and amendment thereto approved March 11, 1881.

Said Survey is No. 6 ~~Block~~ ~~situated~~ in Cottle County, situated on the waters of Buffords Creek a tributary of River, about 13½ miles S 52° E of ~~from~~ the center of said county and known as Survey No. in Block No.

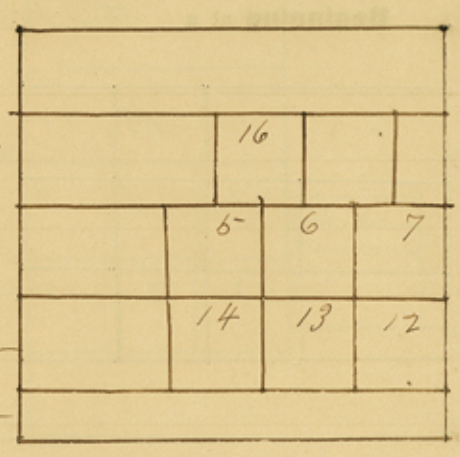

Beginning at ~~a~~ the North East cor of survey No 5 made for said F. P. Knott

Thence East 1900 vs a stone mound a Hackberry 5" in dia brs. S. 46, W. 49 vs mark X

Thence South at 875 vs cross creek course East at 1900 vs a stake for S E cor of this survey

Thence West 1900 vs set stone marked K for S. W. cor of this survey & S E cor No. 5.

Thence North at 775 vs cross creek course N 85 E at 1900 vs to the place of beginning

Bearings marked X } Charley Hill } Chain Carriers.

Surveyed April 28" 1882 } Hiram Atkinson }

I, D. H. Jones ~~Deputy~~ Surveyor of Baylor District, do hereby certify that the foregoing survey was made in the field according to law, and that the limits, boundaries and corners, with the marks, natural and artificial, are truly described in the foregoing plat and field notes.

D. H. Jones

~~Deputy~~ Surveyor Baylor District.

I, D. H. Jones District Surveyor Baylor District, do hereby certify that I have examined the foregoing plat and field notes, and find them correct, and that they are recorded in my office in Book M6, No. 1, Page 6.

Given under my hand at Seymour Texas this 19" day of June A.D. 1882.

D. H. Jones

District Surveyor Baylor District.

Approved Commissioner General Land Office. by W. E. Preston Special Deputy

Hutchings Printing House, Austin, Texas.

Baylor Co. RLD. SK. #28

counter 42604

8

THE STATE OF TEXAS,

Baylor Land District.

SURVEY No. 7

BLOCK No.



Scale, 4000 Varas per inch.

Variation N 10° 45 East.

FIELD NOTES of a Survey of 640 Acres of Land, made for **F. P. KNOTT,** it being the quantity of land to which he is entitled by virtue of an act of the Legislature of the State of Texas, approved ~~July~~ March 14, 1879, and amendment thereto approved March 11, 1881.

Said Survey is No. 7 ~~Block~~ ~~situated~~ in Cottle County, situated on the waters of Buffords Creek a tributary of River, about ~~14~~ 1/4 miles S 54° E ~~from~~ of the center of said County and known as Survey No. in Block No.

Beginning at a the N E cor No. 6, made for said Knott

		59	58
	6	7	8
	13	12	11

Thence East 1900 vs to a stake in valley for N.E. cor of this survey

Thence South at 1200 vs cross creek course S 75 E. and at 1900 vs stone mound for S.E. cor of this survey

Thence West 1900 vs to a stake for S W cor of this survey and S.E. cor of said No. 6.

Thence North 1030 vs cross branch course E at 1900 vs to the place of beginning

Bearings marked X

Surveyed April 28" 1882

Charley Hill
Hiram Atkinson
Chain Carriers.

I, D. H. Jones ~~Deputy~~ Surveyor of Baylor District, do hereby certify that the foregoing survey was made in the field according to law, and that the limits, boundaries and corners, with the marks, natural and artificial, are truly described in the foregoing plat and field notes.

D. H. Jones
~~Deputy~~ Surveyor Baylor District.

I, D. H. Jones District Surveyor Baylor District, do hereby certify that I have examined the foregoing plat and field notes, and find them correct, and that they are recorded in my office in Book M, No. 1, Page 7.

Given under my hand at Seymour Texas this 19" day of June A. D. 1882.

D. H. Jones
District Surveyor Baylor District.

Approved Commissioner General Land Office. By W. E. Preston Special Deputy

Hutchings Printing House, Austin, Texas.

counter 42605

THE STATE OF TEXAS, } SURVEY No. 8

Baylor Land District. } BLOCK No.



Scale, 4000 Varas per inch.

Variation 10° 45 East.

FIELD NOTES of a Survey of 640 Acres of Land, made for **F. P. KNOTT,** it being the quantity of land to which he is entitled by virtue of an act of the Legislature of the State of Texas, approved ~~July~~ March 14, 1879, and amendment thereto approved March 11, 1881.

Said Survey is No. 8 ~~Block~~ ~~situated~~ in Cottle County, situated on the waters of Buffords Creek a tributary of River, about 19½ miles S 28° E. of ~~from~~ the center of said County and known as Survey No. in Block No.

Beginning at ~~a~~ the N.E. Cor. of survey No. 7. made for said Knott, a stake

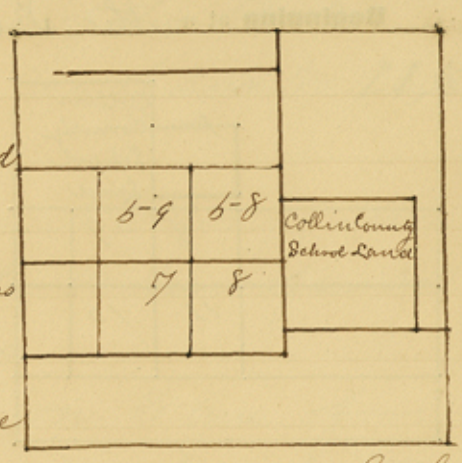

Thence East at 1900 vs. to a stone mound from which a large flat rock sloping to the South marks X bears N 17¾ E. 23 vs.

Thence South at 1820 vs. cross creek course N 25 E. and at 1900 vs a stone mound on high bluff for S E corner of this survey

Thence West at 600 vs. cross branch course N 45 E. at 1900 vs stone mound for cor. the S E cor of said No. 7.

Thence North at 700 vs cross creek course S 75 E. and at 1900 vs to the place of Beginning

Bearings marked X } Charley Hill } Chain Carriers.
Surveyed April 29 1882 } Hiram Atkinson }

I, D. H. Jones ~~Deputy~~ Surveyor of Baylor District, do hereby certify that the foregoing survey was made in the field according to law, and that the limits, boundaries and corners, with the marks, natural and artificial, are truly described in the foregoing plat and field notes.

D. H. Jones
~~Deputy~~ Surveyor Baylor District.

I, D. H. Jones District Surveyor Baylor District, do hereby certify that I have examined the foregoing plat and field notes, and find them correct, and that they are recorded in my office in Book M, No. 1, Page 8.

Given under my hand at Seymour Texas this 19" day of June A.D. 1882

D. H. Jones
District Surveyor Baylor District.

Approved Commissioner General Land Office. By W. E. Preston Special Deputy

Hutchings Printing House, Austin, Texas.

Baylor Co. RLD. Sk. #28

counter 42606

10

THE STATE OF TEXAS, | Survey No. 9

Baylor Land District. | ~~Block~~ No.



Scale, 4000 Varas per inch.

Variation N. 16 0 45' East.

FIELD NOTES of a Survey of 640 Acres of Land, made for **F. P. KNOTT,** it being the quantity of land to which he is entitled by virtue of an act of the Legislature of the State of Texas, approved ~~July~~ Ward 14, 1879, and amendment thereto approved March 11, 1881.

Said Survey is No. 9 Block ..... ~~situated~~ in ~~Cottle~~ Knott County, on the waters of Buffords Creek a tributary of ..... River, about ..... miles from ..... and known as Survey No. ..... in Block No. .....

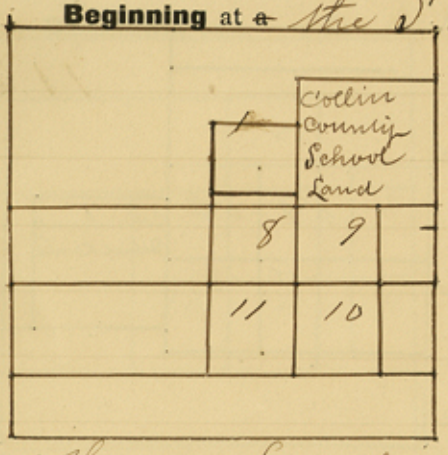

Beginning at ~~a~~ the S. E corner of survey No 8 made for said Knott a stone mound on high Bluff Thence North at 80 vs cross creek course N 25- E. at 145 3 vs to a stake ~~from which~~ for N. W. cor. of this survey and the S. W. Corner of Collin County School Land

Thence East with the S. B. line of said Collin Co School land 19 00 vs to stake for N. E. corner of this survey

Thence South at 75 3 vs. cross creek course east and at 165 3 vs to a stake for S E cor of this survey and the N. E. cor. of sur. No. 10. made for said Knott

Thence West 1900 varas to the place of beginning

Bearings marked .....
Surveyed April 29" 1882 } Charley Hill, Swan Atkinson } Chain Carriers.

I, D H Jones ~~Deputy~~ Surveyor Baylor District, do hereby certify that the foregoing survey was made on the field according to law, and that the limits, boundaries and corners, with the marks, natural and artificial, are truly described in the foregoing plat and field notes.

D H Jones

~~Deputy~~ Surveyor Baylor District.

I, D H Jones District Surveyor Baylor District, do hereby certify that I have examined the foregoing plat and field notes, and find them correct, and that they are recorded in my office in Book ....., No. 1, Page 9.

Given under my hand at Seymour Texas this 19" day of June A. D. 1882

D H Jones

District Surveyor Baylor District.

Approved ..... Commissioner General Land Office. By N. E. Preston Special Deputy

Hutchings Printing House, Austin, Texas.

counter 12607

THE STATE OF TEXAS,

County of Baylor ~~Land District.~~

SURVEY No. 9

BLOCK No.



Scale, 4000 Varas per inch.

Variation 10° 45' East.

corrected **FIELD NOTES** of a Survey of ~~640~~ 124 Acres of Land, made for

F. P. KNOTT, it being the quantity of land to which he is entitled by virtue of an act of the Legislature of the State of Texas, approved July 14, 1879, and amendment thereto approved March 11, 1881.

Said Survey is No. 9 ~~Block~~ ~~situated~~ in Cottle County, on the waters of N. Wichita a tributary of Big Wichita River, about 21 miles S 37° E from ~~the center of said County~~ and known as Survey No. in Block No.

Beginning at a ~~stake~~ the N. E. cor. of sur No 8. of this block

Thence S passing the N E & S. E. Cor. of sur No 26, 5700 vs to the S E cor of sur # 26 a stone Md

Thence East 123 vs. to a stake the N. E. Cor of sur. No. 27. this block and on the W line of sur No. 7. of Blk Q. H & G. N. R R Co.

Thence North 5700 vs to a stake on W line of sur. No 2 of sd Blk. Q.

Thence West 123 vs to the place of beginning

Bearings marked

Re-Surveyed April 30" 1883

W. H. Martin

James E Majors

Chain Carriers.

I, W. A Jones Deputy Surveyor Baylor District, do hereby certify that the foregoing survey was made on the field according to law, and that the limits, boundaries and corners, with the marks, natural and artificial, are truly described in the foregoing plat and field notes.

W A Jones

Deputy Surveyor Baylor District.

I, Sam L. Chalk District Surveyor Baylor District, do hereby certify that I have examined the foregoing plat and field notes, and find them correct, and that they are recorded in my office in Book M, No. 1, Page 9.

Given under my hand at Seymour Tex this 17 day of July A.D. 1883.

Sam L Chalk

District Surveyor Baylor District.

Approved Commissioner General Land Office.

Hutchings Printing House, Austin, Texas.

counter 12 608

12 Abandoned on account of conflict

THE STATE OF TEXAS, | SURVEY NO. 10

Baylor Land District. | BLOCK NO.

6	7	8
12	11	10

Scale, 4000 Varas per inch.

Variation N 10° 44- East.

FIELD NOTES of a Survey of 640 Acres of Land, made for **F. P. KNOTT,** it being the quantity of land to which he is entitled by virtue of an act of the Legislature of the State of Texas, approved ~~July~~ March 14, 1879, and amendment thereto approved March 11, 1881.

Said Survey is No. 10 ~~Block~~ ~~situated~~ situated in Cottle County, on the waters of Buffords Creek ~~a tributary of~~ ~~River~~, about ~~miles~~ from ~~and known as Survey No.~~ ~~in Block No.~~

Beginning at a stone mound on high bluff the S. E. cor. of No. 8. made for said Knott

Thence South 1900 vs to a stone mound for corner from which a triple Hackberry brs West 440 vs.

Thence East 1900 vs. a stone mound on the N. B. line of sur No. 2. made for H. & G. N. R. R. Co.

Thence North at 447 vs pass the N. W. cor of said No. 2. and at 1900 vs stake for N. E. cor. of this survey

Thence West 1900 vs to the place of beginning

Bearings marked N | Charley Hill, Hiram Atkinson } Chain Carriers.

Surveyed April 29" 1882

I, D. H. Jones ~~Deputy~~ Surveyor of Baylor District, do hereby certify that the foregoing survey was made in the field according to law, and that the limits, boundaries and corners, with the marks, natural and artificial, are truly described in the foregoing plat and field notes.

D. H. Jones

~~Deputy~~ Surveyor Baylor District.

I, D. H. Jones District Surveyor Baylor District, do hereby certify that I have examined the foregoing plat and field notes, and find them correct, and that they are recorded in my office in Book M., No. 1, Page 10.

Given under my hand at Seymour, Texas, this 19" day of June A. D. 1882

D. H. Jones

District Surveyor Baylor District.

Approved ..... Commissioner General Land Office.

By W. E. Preston Special Deputy

Hutchings Printing House, Austin, Texas.

counter 12609

18

THE STATE OF TEXAS, | SURVEY NO. 11

Baylor Land District. | BLOCK NO.



Scale, 4000 Varas per inch.

Variation N 12° 45' East.

FIELD NOTES of a Survey of 640 Acres of Land, made for **F. P. KNOTT,** it being the quantity of land to which he is entitled by virtue of an act of the Legislature of the State of Texas, approved ~~July~~ March 14, 1879, and amendment thereto approved March 11, 1881.

Said Survey is No. 11 ~~Block~~ ~~situated~~ situated in Cottle County, on the waters of Buffords Creek ~~a tributary of~~ ~~River,~~ about 16 3/4 miles S 76° E of ~~from~~ the Courts of said County and known as Survey No. ____ in Block No. ____

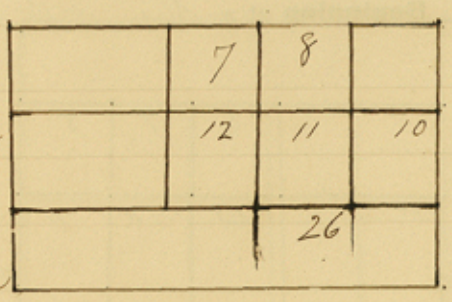

Beginning at a stone mound on high bluff The S E cor. of No. 8. and N. W. cor. of No 10 both made for said Knott Thence West at 600 vs cross branch Course N 46° E 1900 vs Stone mound for N W corner of this survey and S.W. cor of said No. 8.

Thence South 660 vs. cross branch course East at 1900 vs to a pile of stones the bottom one marked X.

Thence East at 460 vs. cross branch course N 26° E at 1900 vs a stone mound for S. E. cor of this survey and S W corner of said No 10. from which a triple Hackberry bears west 440 vs.

Thence North 1900 varas to the place of Beginning

Bearings marked X

Surveyed April 29th 1882 } Charley Hill, Hiram Atkinson } Chain Carriers.

I, L P Jones Deputy Surveyor Baylor District, do hereby certify that the foregoing survey was made in the field according to law, and that the limits, boundaries and corners, with the marks, natural and artificial, are truly described in the foregoing plat and field notes.

L P Jones

Deputy Surveyor Baylor District.

I, L P Jones District Surveyor Baylor District, do hereby certify that I have examined the foregoing plat and field notes, and find them correct, and that they are recorded in my office in Book III, No. 1, Page 11.

Given under my hand at Seymour Texas this 19th day of June A.D. 1882.

L P Jones

District Surveyor Baylor District.

Approved ____ Commissioner General Land Office. By W. E. Preston Special Deputy

Hutchings Printing House, Austin, Texas.

counter 12610

14

THE STATE OF TEXAS, | Survey No. 12

County of Baylor ~~Land District.~~ | ~~Block No.~~

FIELD NOTES of a Survey of 640 Acres of Land, made for **F. P. KNOTT,** it being the quantity of land to which he is entitled by virtue of an act of the Legislature of the State of Texas, approved July 14, 1879, and amendment thereto approved March 11, 1881.



Scale, 4000 Varas per inch.

Variation NE 10.45° East.

Said Survey is No. 12 ~~Block~~ ~~situated~~ situated in Cottle County, on the waters of Buffalo Creek a tributary of ~~River~~, about 15 miles S 61° E from ~~of the center of said County, and known as Survey No.~~ ~~in Block No.~~

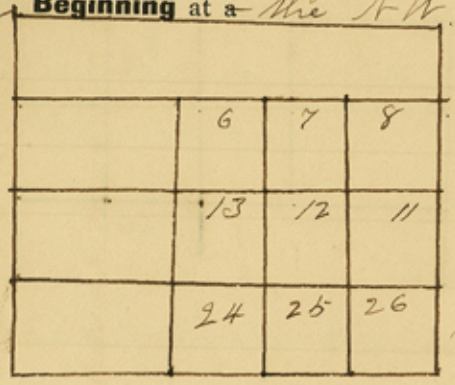

Beginning at a ~~the~~ N W corner of No. 11. & S W cor. of No 8 both made for F. P. Knott

Thence West 1900 vs to a stake for N W cor of this survey & S. W. cor of No. 7. and S. E. Cor of No. 6.

Thence South 1400 cross creek course East at 1900 vs a stake from which a clump of Wild China trees bear South 54 East 243 vs.

Thence East 1900 vs to a pile of stones the bottom one marked X.

Thence North at 1246.5 vs cross branch course East and at 1900 varas to the place of beginning

Bearings marked X

Surveyed April 29" 1882 } Charley Hill, Hiram Atkinson } Chain Carriers.

I, L. H. Jones ~~Deputy~~ Surveyor Baylor District, do hereby certify that the foregoing survey was made in the field according to law, and that the limits, boundaries and corners, with the marks, natural and artificial, are truly described in the foregoing plat and field notes.

L. H. Jones

~~Deputy~~ Surveyor Baylor District.

I, L. H. Jones District Surveyor Baylor District, do hereby certify that I have examined the foregoing plat and field notes, and find them correct, and that they are recorded in my office in Book M, No. 1, Page 12.

Given under my hand at Seymour Texas this 19" day of June A. D. 1882

L. H. Jones

District Surveyor Baylor District.

Approved ..... Commissioner General Land Office.

By W. E. Preston Special Deputy

Hutchings Printing House, Austin, Texas.

counter 12611

15.

THE STATE OF TEXAS, | SURVEY No. 12

Baylor Land District. | ~~BLOCK No.~~



Scale, 4000 Varas per inch.

Variation ..... East.

FIELD NOTES of a Survey of 640 Acres of Land, made for

F. P. KNOTT, it being the quantity of land to which he is entitled by virtue of an act of the Legislature of the State of Texas, approved ~~July~~ March 14, 1879, and amendment thereto approved March 11, 1881.

Said Survey is No. 12 ~~Block~~ ..... ~~situated~~ Situated in Cottle County, on the waters of Buffalo Creek a tributary of ~~River~~, about 14 miles S 48° E of from ~~the center of said County~~ ..... and ~~known as Survey No.~~ ..... in ~~Block No.~~ .....

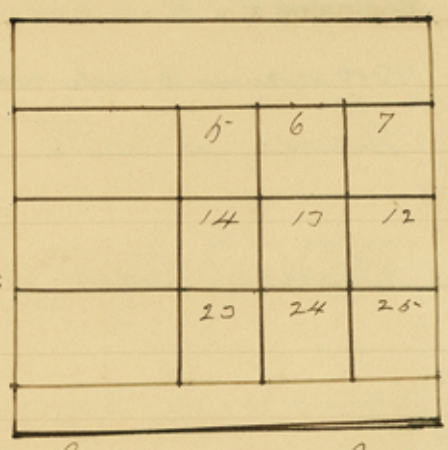

Beginning at a stake the N.W. cor. of No. 12. and S.E. cor of No. 6. both made for said Knott

Thence West 1900 vs to a ~~stake~~ set stone marked K for the N.W. cor. this survey, & S.E. cor of No. 5.

Thence South 1900 vs to a stake for S.W. cor. of this sur from which a double hackberry bears S 28 W. 21 vs.

Thence East at 200 vs cross branch course North East at 1900 vs stake from which a clump of Wild China trees bears South 54 East. 243. vs.

Thence North at 500 vs cross creek course east — & at 1900 varas to the place of beginning

Bearings marked X

Surveyed April 29" 1882

Charley Hill

Hiram Atkinson

} Chain Carriers.

I, D H Jones ~~Deputy~~ Surveyor Baylor District, do hereby certify that the foregoing survey was made on the field according to law, and that the limits, boundaries and corners, with the marks, natural and artificial, are truly described in the foregoing plat and field notes.

D H Jones

~~Deputy~~ Surveyor Baylor District.

I, D H Jones District Surveyor Baylor District, do hereby certify that I have examined the foregoing plat and field notes, and find them correct, and that they are recorded in my office in Book 14, No. 1, Page 13.

Given under my hand ~~this~~ at Seymour Texas this 19" day of June A.D. 1882

D H Jones

District Surveyor Baylor District.

Approved ..... Commissioner General Land Office.

By W. E. Preston Special Deputy

Hutchings Printing House, Austin, Texas.

counter 12612

16

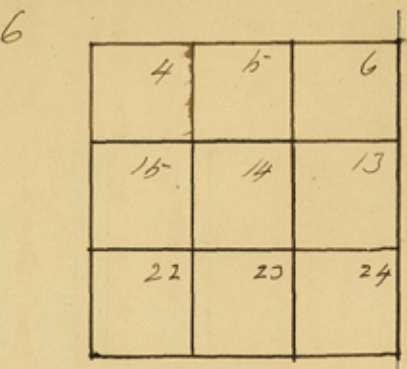

Scale, 4000 Varas per inch.

Variation 10° 45' East.

THE STATE OF TEXAS,

Baylor Land District.

SURVEY No. 14

~~BLOCK No.~~

FIELD NOTES of a Survey of 640 Acres of Land, made for **F. P. KNOTT,** it being the quantity of land to which he is entitled by virtue of an act of the Legislature of the State of Texas, approved ~~July 14~~ March 14, 1879, and amendment thereto approved March 11, 1881.

Said Survey is No. 14 Block ..... ~~situated~~ situated in Cottle County, on the waters of Buffords Creek ..... ~~a tributary of~~ ..... ~~River~~, about 13½ miles S 44° E. ~~from~~ the center of said County ~~and known as Survey No.~~ ..... ~~in Block No.~~ .....

Beginning at a the N.W. cor No 13 set Stone marked K. Thence West 1300 vs cross branch course N. 60, E, + at 1900 vs set stone marked K. for N.W. cor. this survey

Thence South 1900 vs a stone marked X for S.W. cor this survey

Thence East 1900 vs stake for S.E cor of this survey + S.W. cor of No 13. from which a double Hackberry bears S 28 W. 21 vs

Thence North 1900 varas to the place of Beginning

Bearings marked X

Surveyed April 24" 1882

Charley Hill

Hiram Atkinson

Chain Carriers.

I, D. H. Jones Deputy Surveyor Baylor District, do hereby certify that the foregoing survey was made on the field according to law, and that the limits, boundaries and corners, with the marks, natural and artificial, are truly described in the foregoing plat and field notes.

D. H. Jones

~~Deputy~~ Surveyor Baylor District.

I, D. H. Jones District Surveyor Baylor District, do hereby certify that I have examined the foregoing plat and field notes, and find them correct, and that they are recorded in my office in Book M, No. 1, Page 14.

Given under my hand at Seymour Texas this 19. day of June. A.D. 1882

D. H. Jones

District Surveyor Baylor District.

Approved ..... Commissioner General Land Office. By W. E. Preston Special Deputy

Hutchings Printing House, Austin, Texas.

counter 12613

17

THE STATE OF TEXAS, | SURVEY No. 15

Baylor Land District. | BLOCK ~~No.~~



Scale, 4000 Varas per inch.

Variation N 10° 45' East.

FIELD NOTES of a Survey of 640 Acres of Land, made for **F. P. KNOTT,** it being the quantity of land to which he is entitled by virtue of an act of the Legislature of the State of Texas, approved ~~July~~ March 14, 1879, and amendment thereto approved March 11, 1881.

Said Survey is No. 15 Block ~~.....~~ situated in Cottle County, on the waters of Buffords Creek ~~a tributary of~~ ~~.....~~ River, about 12 1/2 miles S 42° E ~~from of the Center of said County and known as Survey No. 12 1/2 in Block No.~~

Beginning at ~~a~~ the N W cor of No 14 and the S W cor of No. 15

Thence West 1900 vs to a set stone marked K for N W cor of this survey & S W Cor No. 4 made for F P Knott.

Thence South 1900 vs to a pile of stones the bottom one marked X.

Thence East at 1875 vs cross head of Branch course S. E. and at 1900 vs stake the S. W. Cor of No 14 made for said Knott

Thence North 1900 varas to the place of beginning

Rocks
~~Bearings~~ marked X & K

Surveyed April 29" 1882

Charley Hill
Hiram Atkinson
} Chain Carriers.

I, L. H. Jones ~~Deputy~~ Surveyor of Baylor District, do hereby certify that the foregoing survey was made in the field according to law, and that the limits, boundaries and corners, with the marks, natural and artificial, are truly described in the foregoing plat and field notes.

L. H. Jones

~~Deputy~~ Surveyor Baylor District.

I, L. H. Jones District Surveyor Baylor District, do hereby certify that I have examined the foregoing plat and field notes, and find them correct, and that they are recorded in my office in Book M, No. 1, Page 15.

Given under my hand at Seymour Tex, this 19" day of June A. D. 1882.

L. H. Jones

District Surveyor Baylor District.

Approved ..... Commissioner General Land Office.

By. W. E. Preston
Special Deputy

Hutchings Printing House, Austin, Texas.

counter 42614

18

2	3	4
17	16	15
20	21	22



Scale, 4000 Varas per inch.

Variation 11° 45 East.

THE STATE OF TEXAS,

Baylor Land District.

SURVEY No. 16

~~BLOCK No.~~

FIELD NOTES of a Survey of 640 Acres of Land, made for **F. P. KNOTT,** it being the quantity of land to which he is entitled by virtue of an act of the Legislature of the State of Texas, approved ~~July~~ March 14, 1879, and amendment thereto approved March 11, 1881.

Said Survey is No. 16 ~~Block~~ ~~situated~~ in Cottle County, situated on the waters of Bufford Creek ~~a tributary of~~ ~~River~~, about 12 miles S 38° E ~~from~~ of the Center of said County ~~and known as Survey No.~~ ~~in Block No.~~

Beginning at a stone mound Marked K the N W Cor. No 15 and S E cor No 3. both made for F P Knott

Thence West at 300 vs cross branch course N 17 W. at 1200 vs cross branch course N 35 E. at 1900 vs stake for cor. and S W cor of said No 3.

Thence South at 625 vs. cross branch course N 30 E 1900 vs set stone marked X S. W. cor of this survey from which a hackberry tree bears N 86½° W. 217 vs.

Thence East 1900 vs. to a pile of stones the bottom one marked X for S E cor this survey and S W. Cor of said No 15

Thence North 1900 vs to the place of beginning

Bearings marked X

Surveyed May 1st 1882

Charley Hill
Hiram Atkinson
Chain Carriers.

I, D. H. Jones ~~Deputy~~ Surveyor of Baylor District, do hereby certify that the foregoing survey was made in the field according to law, and that the limits, boundaries and corners, with the marks, natural and artificial, are truly described in the foregoing plat and field notes.

D. H. Jones

Deputy Surveyor Baylor District.

I, D. H. Jones District Surveyor Baylor District, do hereby certify that I have examined the foregoing plat and field notes, and find them correct, and that they are recorded in my office in Book M6, No. N, Page 16.

Given under my hand at Seymour Texas this 19" day of June A.D. 1882

D. H. Jones

District Surveyor Baylor District.

Approved Commissioner General Land Office. By W. E. Preston Special Deputy

Hutchings Printing House, Austin, Texas.

counter 42615

19

THE STATE OF TEXAS,

Baylor Land District.

SURVEY No. 17

~~BLOCK No.~~



FIELD NOTES of a Survey of 640 Acres of Land, made for **F. P. KNOTT,** it being the quantity of land to which he is entitled by virtue of an act of the Legislature of the State of Texas, approved ~~July~~ March 14, 1879, and amendment thereto approved March 11, 1881.

Said Survey is No. 17 Block ~~situated~~ situated in Cottle County, on the waters of Brushy Creek a tributary of ~~River~~, about 11½ miles S 74° E from ~~of the Center of Said County~~ and known as Survey No. ~~in Block No.~~

Beginning at a stake the N W cor. sur. No 16. and S.E. cor. No 2. both made for F.P.Knott

Thence West at 1600 vs cross branch course North and at 1900 vs to a set stone for N.W. Cor. this sur. and S.E. Cor No1. made for F.P.Knott

Thence South at 1000 vs cross branch course N 25° E at 1900 vs to a stone marked X X from which a rocky bluff Brs N 35° E 265 vs.

Thence East 1900 vs to a ~~stake~~ set Stone marked X. for S.E. cor this survey and S.W. of No 16 from which a hackberry tree bears. N 86½ W 217 vs.,

Thence North at 1578 vs cross branch course N 30 E. at 1900 vs to the place of beginning

Bearings marked X

Surveyed May 1st 1882

Charley Hill
Hiram Atkinson
Chain Carriers.

I, D. T. Jones Deputy Surveyor Baylor District, do hereby certify that the foregoing survey was made in the field according to law, and that the limits, boundaries and corners, with the marks, natural and artificial, are truly described in the foregoing plat and field notes.

D. T. Jones
Deputy Surveyor Baylor District.

I, D. T. Jones District Surveyor Baylor District, do hereby certify that I have examined the foregoing plat and field notes, and find them correct, and that they are recorded in my office in Book M, No. 1, Page 17.

Given under my hand at Seymour Tex D. T. Jones
District Surveyor Baylor District.

This 19 day of June A.D. 1882

Approved Commissioner General Land Office. By W E Preston Special Deputy

Hutchings Printing House, Austin, Texas.

counter 42614

20

4	1 Knott	2
1 T+N.O.	18	17
2 T+N.O.	19	20

Scale, 4000 Varas per inch.

Variation 10° 45 East.

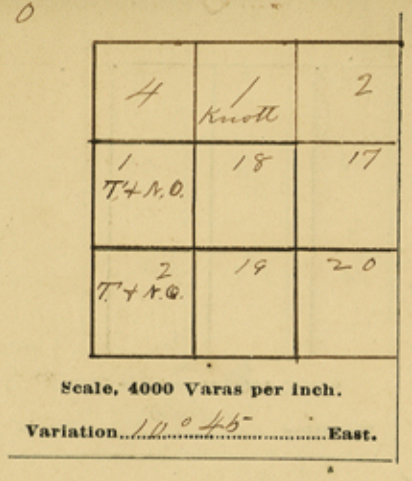

THE STATE OF TEXAS,

Baylor Land District.

SURVEY No. 18

~~BLOCK No.~~

FIELD NOTES of a Survey of 640 Acres of Land, made for **F. P. KNOTT,** it being the quantity of land to which he is entitled by virtue of an act of the Legislature of the State of Texas, approved ~~July~~ March 14, 1879, and amendment thereto approved March 11, 1881.

Said Survey is No. 18 ~~Block~~ ~~situated~~ in Cottle County, situated on the waters of Buffords Creek ~~a tributary of~~ River, about miles ~~from~~ ~~and known as Survey No.~~ ~~in Block No.~~

Beginning at a stone marked K. the N.W. cor. of No 17. made for said Knott.

Thence West 1900 vs a stake for N W Cor of this sur. & S W cor of Sur No. 1. made for Said Knott & N.E. cor of sur No. 1. made for T. & N. O. R.R. Co. by virtue of certificate No 967.

Thence South 1900 vs. to a pile of Stones the S.W. cor of this survey & S.E. cor of said No. 1.

Thence East 1900 vs to a stone marked X from which a rocky bluff brs. N 35 E. 265 vs

Thence North 900 vs cross branch course N 20 E and at 1900 varas to the place of beginning

Rocks
Bearings marked X & K
Surveyed May 1st 1882

Charley Hill
Hiram Atkinson
Chain Carriers.

I, D. H. Jones Deputy Surveyor of Baylor District, do hereby certify that the foregoing survey was made in the field according to law, and that the limits, boundaries and corners, with the marks, natural and artificial, are truly described in the foregoing plat and field notes.

D. H. Jones
Deputy Surveyor Baylor District.

I, D. H. Jones District Surveyor Baylor District, do hereby certify that I have examined the foregoing plat and field notes, and find them correct, and that they are recorded in my office in Book M, No. 1, Page 18.

Given under my hand at Seymour Texas this 19 day of June A.D. 1882.

D. H. Jones
District Surveyor Baylor District.

Approved Commissioner General Land Office. By W. E. Preston Special Deputy

Hutchings Printing House, Austin, Texas.

counter 42617

THE STATE OF TEXAS, | Survey No. 18

County of Baylor ~~Land District.~~ | ~~Block No.~~

corrected **FIELD NOTES** of a Survey of ~~640~~ 436½ Acres of Land, made for

F. P. KNOTT, it being the quantity of land to which he is entitled by virtue of an act of the Legislature of the State of Texas, approved ~~July~~ March 14, 1879, and amendment thereto approved March 11, 1881.

Scale, 4000 Varas per inch.

Variation 14° 45' East.

Said Survey is No. 18 ~~Block~~ ~~situated~~ situated in Cottle County, on the waters of Buffords Creek a ~~tributary of~~ Wichita ~~River~~, about 17 miles S 28° E from ~~the Coastes of said County and known as Survey No.~~ ~~in Block No.~~

Beginning at a stone marked K. the N.W. Cor of sur No 17. made for said Knott

Thence West 1298 vs to a stake the S.W cor of sur. No. 1. of this block

Thence South 1900 vs to a stake the S.W cor of this sur.

Thence East 1298 vs to a stone marked X. from which a rocky bluff brs N. 75. E. 265 vs.

Thence North 1900 vs to the place of beginning

Bearings marked ..... } Charley Hill

Surveyed May 1st 1882 } Sirdan Atkinson } Chain Carriers.

I, Sam L. Chalk ~~Deputy~~ Surveyor Baylor District, do hereby certify that the foregoing survey was made in the field according to law, and that the limits, boundaries and corners, with the marks, natural and artificial, are truly described in the foregoing plat and field notes.

Sam L. Chalk

~~Deputy~~ Surveyor Baylor District.

I, Sam L. Chalk District Surveyor Baylor District, do hereby certify that I have examined the foregoing plat and field notes, and find them correct, and that they are recorded in my office in Book M6, No. 1, Page 224.

Given under my hand at Seymour ~~Texas~~ this 30th day of January A.D. 1888.

Sam L. Chalk

District Surveyor Baylor District.

Approved ..... Commissioner General Land Office.

Hutchings Printing House, Austin, Texas.

counter #2618 Baylor Co. RLD. SK. #28

40

22

THE STATE OF TEXAS,

Baylor Land District.

SURVEY No. 19

~~BLOCK No.~~



Scale, 4000 Varas per inch.

Variation N 10° 45 East.

FIELD NOTES of a Survey of 640 Acres of Land, made for **F. P. KNOTT,** it being the quantity of land to which he is entitled by virtue of an act of the Legislature of the State of Texas, approved ~~July~~ March 14, 1879, and amendment thereto approved March 11, 1881.

Said Survey is No. 19 ~~Block~~ ~~situated~~ in Cottle County, situated on the waters of Buffords Creek ~~a tributary of~~ ~~River, about~~ ~~miles~~ ~~from~~ ~~and known as Survey No.~~ ~~in Block No.~~

Beginning at ~~a~~ the SW Cor. of sur No 18 made fo F P Knott and SE Cor No. 1. made for T. & N. O. R. R. Co. Thence South 1900 vs to a pile of Stones SW cor of this Sur & S.E. Cor. No. 2, T & N. O. R. R. Co. by virtue of certif No 967.

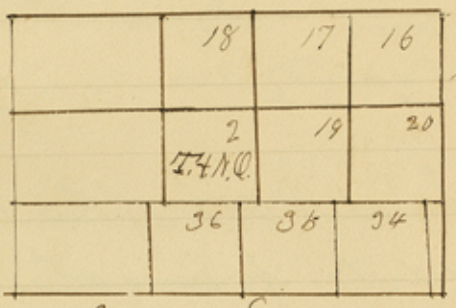

Thence East 1900 vs to a stake for SW Cor this survey

Thence North 1900 vs to a stone marked X from which a rocky bluff brs. N 35 E 265 vs

Thence West 1900 vs to the place of Beginning

Bearings marked X

Surveyed May 1st 1882

Charley Hill
Hiram Atkinson
Chain Carriers.

I, D H Jones ~~Deputy~~ Surveyor of Baylor District, do hereby certify that the foregoing survey was made in the field according to law, and that the limits, boundaries and corners, with the marks, natural and artificial, are truly described in the foregoing plat and field notes.

D H Jones
~~Deputy~~ Surveyor Baylor District.

I, D. H. Jones District Surveyor Baylor District, do hereby certify that I have examined the foregoing plat and field notes, and find them correct, and that they are recorded in my office in Book M, No. 1, Page 19.

Given under my hand at Seymour Texas this 19 day of June A.D. 1882

D H Jones
District Surveyor Baylor District.

Approved Commissioner General Land Office. By W E Preston special Deputy

Hutchings Printing House, Austin, Texas.

counter 42619

20

THE STATE OF TEXAS, | SURVEY No. 19

County of Baylor ~~Land District~~. | ~~BLOCK No.~~



Scale, 4000 Varas per inch.

Variation 10° 45 East.

Corrected **FIELD NOTES** of a Survey of ~~640~~ 436½ Acres of Land, made for

F. P. KNOTT, it being the quantity of land to which he is entitled by virtue of an act of the Legislature of the State of Texas, approved ~~July~~ March 14, 1879, and amendment thereto approved March 11, 1881.

Said Survey is No. 19 ~~Block~~ ~~situated~~ situated in Cottle County, on the waters of Buffords Creek a tributary of ~~the~~ River, about 18 miles S 18° E from ~~the center of said County~~ and known as ~~Survey No.~~ ~~in Block No.~~

Beginning at a stone marked X the S.E. Cor of Sur No. 18. made for said Knott from which a rocky bluff brs N 36 E. 266 vrs.

Thence West 1298 vrs to a stake for N W cor of this Sur. and S W cor of said No. 18.

Thence South 1900 vrs to a stake for S W cor of this Sur.

Thence East 1298 vrs to a stake for S E cor of this sur + S W Cor of Sur No. 20. made for said Knott.

Thence North 1900 vrs to the place of beginning

Bearings marked ..... } Charley Hill ..... }

Surveyed May 1" 1882 } Hiram Atkinson } Chain Carriers.

I, Sam L Chalk Deputy Surveyor of Baylor District, do hereby certify that the foregoing survey was made in the field according to law, and that the limits, boundaries and corners, with the marks, natural and artificial, are truly described in the foregoing plat and field notes.

F P Jones Sam L Chalk

~~Deputy~~ Surveyor Baylor District.

I, F P Sam L Chalk District Surveyor Baylor District, do hereby certify that I have examined the foregoing plat and field notes, and find them correct, and that they are recorded in my office in Book M, No. 1, Page 228.

Given under my hand at Seymour Texas this 30" day of January A.D 1883

Sam L Chalk

District Surveyor Baylor District.

Approved ..... Commissioner General Land Office.

Hutchings Printing House, Austin, Texas.

Baylor Co. RLD. SK. #28

counter #2620

24

1	2	3
18	17	16
19	20	21

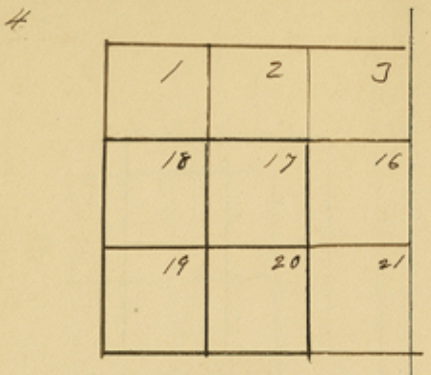

Scale, 4000 Varas per inch.

Variation N 10° 45 East.

THE STATE OF TEXAS,

Baylor Land District.

SURVEY No. 20

~~BLOCK No.~~

FIELD NOTES of a Survey of 640 Acres of Land, made for **F. P. KNOTT,** it being the quantity of land to which he is entitled by virtue of an act of the Legislature of the State of Texas, approved ~~July~~ March 14, 1879, and amendment thereto approved March 11, 1881.

Said Survey is No. 20 Block ~~situated~~ in Cottle County, situated on the waters of Buffords Creek a tributary of River, about 12 1/4 miles S 30° E ~~from~~ of the center of said County ~~and known as Survey No.~~ ~~in Block No.~~

Beginning at ~~a~~ the N.E. corner of sur No 19. & SE corner of No. 18. both made for said Knott

Thence South 1900 vs. to stake for cor. & S.E. Cor of sur No. 19. made for said Knott

Thence East 1900 vs to a stone marked K for S.E. cor this Survey

Thence North 1900 vs to a set stone marked X from which a hackberry tree brs N 86 1/2 W 217 vs.

Thence West 1900 varas to the place of beginning

Bearings marked X

Surveyed May 1st 1882

Charley Hill
Hiram Atkinson
Chain Carriers.

I, D. H. Jones ~~Deputy~~ Surveyor of Baylor District, do hereby certify that the foregoing survey was made in the field according to law, and that the limits, boundaries and corners, with the marks, natural and artificial, are truly described in the foregoing plat and field notes.

D. H. Jones
~~Deputy~~ Surveyor Baylor District.

I, D. H. Jones District Surveyor Baylor District, do hereby certify that I have examined the foregoing plat and field notes, and find them correct, and that they are recorded in my office in Book M, No. 1, Page 20.

Given under my hand at Seymour Texas this 19 day of June A. D. 1882,

D. H. Jones
District Surveyor Baylor District.

Approved Commissioner General Land Office. By W. C. Preston Special Deputy

Hutchings Printing House, Austin, Texas.

counter 42621

THE STATE OF TEXAS, | SURVEY NO. 21

Baylor Land District. | BLOCK NO.

FIELD NOTES of a Survey of 640 Acres of Land, made for **F. P. KNOTT,** it being the quantity of land to which he is entitled by virtue of an act of the Legislature of the State of Texas, approved ~~July~~ March 14, 1879, and amendment thereto approved March 11, 1881.



Scale, 4000 Varas per inch.

Variation N 10° 45' East.

Said Survey is No. 21 ~~Block~~ situated in Cottle County, situated on the waters of Buffard Creek a tributary of ~~River~~, about 13 miles N 36° E from the center of said County ~~and known as Survey No.~~ ~~in Block No.~~

Beginning at a the N.E. Cor of sur No. 20, & S.E. Cor of No. 17, both made for said Knott

Thence South 1900 vs to a set stone for S.W. Cor this Survey. & S.E. Cor No. 20, both made for Said Knott

Thence East 1900 vs to a stake for S.E. Cor this survey

Thence North 1900 vs to a pile of Stones the bottom one marked X. for N.E. Cor this survey & S.E. Cor No. 16.

Thence West 1900 vs to the place of beginning

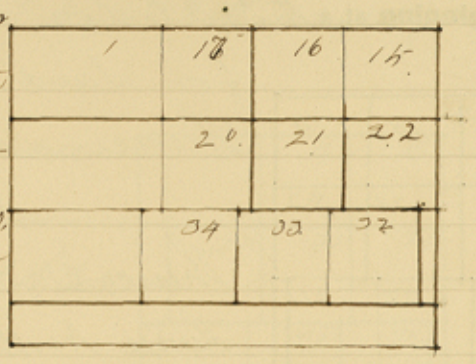

Bearings marked X

Surveyed May 1st 1882

Charley Hill

Hiram Atkinson

Chain Carriers.

I, D. H. Jones Deputy Surveyor of Baylor District, do hereby certify that the foregoing survey was made in the field according to law, and that the limits, boundaries and corners, with the marks, natural and artificial, are truly described in the foregoing plat and field notes.

D. H. Jones

Deputy Surveyor Baylor District.

I, D. H. Jones District Surveyor Baylor District, do hereby certify that I have examined the foregoing plat and field notes, and find them correct, and that they are recorded in my office in Book M, No. 1, Page 21.

Given under my hand at Seymour Tex, D. H. Jones

this 19 day of June A.D. 1882

District Surveyor Baylor District.

Approved Commissioner General Land Office. By W. E. Preston Special Deputy

Hutchings Printing House, Austin, Texas.

Baylor Co. RLS. SK. 28

counter #2622

26



Scale, 4000 Varas per inch.

Variation N 10° 45' East.

THE STATE OF TEXAS,

Baylor Land District.

SURVEY No. 22

BLOCK No.

FIELD NOTES of a Survey of 640 Acres of Land, made for **F. P. KNOTT,** it being the quantity of land to which he is entitled by virtue of an act of the Legislature of the State of Texas, approved ~~July~~ March 14, 1879, and amendment thereto approved March 11, 1881.

Said Survey is No. 22 Block ..... ~~situated~~ situated in Cottle County, on the waters of Buffard Creek a ~~tributary of~~ ..... ~~River~~, about 13½ miles S 39° E from ~~the center of said county~~ ..... ~~and known as Survey No.~~ ..... ~~in Block No.~~ .....

Beginning at a the N E cor to 21, & S.E. cor to 16, both made for said Knott

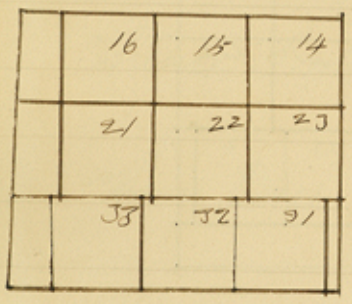

Thence South 1900 vs stake for S.W. cor. this survey and S.E. cor. of said No 21.

Thence East 1900 vs stake for S.E. cor. this Survey

Thence North at 950 vs cross branch course East at 1900 vs cross head of Branch course S E to a stone marked X for N E cor of this survey & S.W. cor. No. 14.

Thence West 130 vs cross branch course S.E. at 1900 vs to the ~~Point~~ place of Beginning

Bearings marked X

Surveyed May 1st 1882

Charley Hill

Hiram Atkinson } Chain Carriers.

I, L. H. Jones Deputy Surveyor of Baylor District, do hereby certify that the foregoing survey was made in the field according to law, and that the limits, boundaries and corners, with the marks, natural and artificial, are truly described in the foregoing plat and field notes.

L. H. Jones

Deputy Surveyor Baylor District.

I, L. H. Jones District Surveyor Baylor District, do hereby certify that I have examined the foregoing plat and field notes, and find them correct, and that they are recorded in my office in Book M, No. 1, Page 22.

Given under my hand at Seymour Tex

This 19th day of June A.D. 1882

L. H. Jones

District Surveyor Baylor District.

Approved ..... Commissioner General Land Office.

By W. E. Preston Special Deputy

Hutchings Printing House, Austin, Texas.

counter 12623

27

THE STATE OF TEXAS, | SURVEY No. 2 J

Baylor Land District. | BLOCK No.



Scale, 4000 Varas per inch.

Variation 10° 45' East.

FIELD NOTES of a Survey of 640 Acres of Land, made for **F. P. KNOTT,** it being the quantity of land to which he is entitled by virtue of an act of the Legislature of the State of Texas, approved ~~July~~ March 14, 1879, and amendment thereto approved March 11, 1881.

Said Survey is No. 2 J Block ~~situated~~ situated in Cottle County, on the waters of Buffalo Creek a tributary of River, about 14 miles S 42° E. of from ~~the Courts of this County~~ and ~~known as~~ Survey No. in Block No.

Beginning at a the N.E. Cor of No 22 & S.E. cor of No 16. both made for said Knott

Thence South at 10 vs cross branch course S.E. and at 960 vs cross branch course East at 1900 vs a stake for S.W. Cor. this survey & S.E. Cor No. 22.

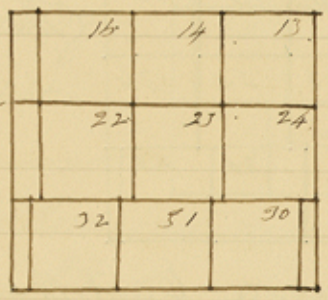

Thence East at 1900 vs a stone marked K. for S.E. Cor this survey

Thence North at 1600 vs cross branch course N.E. at 1900 vs a stake for N.E. Cor this sur. & S.E. Cor No 14 from which a double hackberry brs. S. 28. W. 21 vs.

Thence West 1900 vs to the place of beginning.

Bearings marked ± } Charley Hill, Silvain Atkinson } Chain Carriers.

Surveyed May 2" 1882

I, D. T. Jones, Deputy Surveyor of Baylor District, do hereby certify that the foregoing survey was made in the field according to law, and that the limits, boundaries and corners, with the marks, natural and artificial, are truly described in the foregoing plat and field notes.

D. T. Jones

~~Deputy~~ Surveyor Baylor District.

I, D. T. Jones District Surveyor Baylor District, do hereby certify that I have examined the foregoing plat and field notes, and find them correct, and that they are recorded in my office in Book M, No. 1, Page 2-3.

Given under my hand at Seymour Texas this 19 day of June A.D. 1882

D. T. Jones

District Surveyor Baylor District.

Approved Commissioner General Land Office. By W. E. Preston Special Deputy

Hutchings Printing House, Austin, Texas.

counter 72624

Baylor Co. RLD. SK. 28

28

THE STATE OF TEXAS, | Survey No. 24

Baylor Land District. | Block No.



Scale, 4000 Varas per inch.

Variation 10° 44 East.

FIELD NOTES of a Survey of 640 Acres of Land, made for

F. P. KNOTT, it being the quantity of land to which he is entitled by virtue of an act of the Legislature of the State of Texas, approved ~~July~~ March 14, 1879, and amendment thereto approved March 11, 1881.

Said Survey is No. 24 ~~Block~~ ..... situated in Cottle County, Situated on the waters of Buffalo Creek ..... ~~a tributary of~~ ..... ~~River~~, about 14 3/4 miles S 46° E of ..... from ~~the Center of said County~~ and known as Survey No. ..... ~~in Block No.~~ .....

Beginning at ~~a~~ The N. E. Cor. No 23. & S E Cor No 14 both made for said Knott

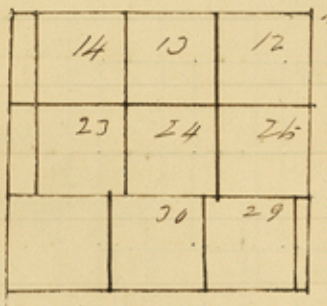

Thence South at 305 vs. cross branch course N. E. at 1900 vs a stone marked K for S W Cor this survey and S. E cor Survey No 23.

Thence East 1900 vs a stake for S. E. Cor of this survey

Thence North 1900 vs. stake for N E Cor of this Survey & S W Cor No 12 from which a clump of Wild China Trees bears S 54 E. 243 vs.

Thence West at 1700 vs cross branch course N. E. at 1900 vs to the place of beginning

Bearings marked X } Charley Hill, Hiram Atkinson } Chain Carriers.

Surveyed May 2" 1882

I, D. T. Jones Deputy Surveyor Baylor District, do hereby certify that the foregoing survey was made on the field according to law, and that the limits, boundaries and corners, with the marks, natural and artificial, are truly described in the foregoing plat and field notes.

D. T. Jones

Deputy Surveyor Baylor District.

I, D. T. Jones District Surveyor Baylor District, do hereby certify that I have examined the foregoing plat and field notes, and find them correct, and that they are recorded in my office in Book A, No. 1, Page 24.

Given under my hand at Seymour Tex, this 19 day of June A.D. 1882

D. T. Jones

District Surveyor Baylor District.

Approved ..... Commissioner General Land Office. By W. E. Preston Special Deputy

Hutchings Printing House, Austin, Texas.

counter 12625

THE STATE OF TEXAS, | Survey No. 26

Baylor Land District. | ~~Block No.~~

FIELD NOTES of a Survey of 640 Acres of Land, made for

F. P. KNOTT, it being the quantity of land to which he is entitled by virtue of an act of the Legislature of the State of Texas, approved ~~July~~ March 14, 1879, and amendment thereto approved March 11, 1881.



Scale, 4000 Varas per inch.

Variation N 20° 45 East.

Said Survey is No. 26 ~~Block~~ situated in Cottle County, on the waters of Buffalo Creek ~~a tributary of~~ ~~River,~~ about 11½ miles S 48° E of from The Center of said County and ~~known as Survey No.~~ ~~in Block No.~~

Beginning at ~~a~~ the N E cor of sur No 24 & S E Cor No 13. both made for said Knott.

Thence South 1900 vrs to stake for S W cor of this survey & S. E. cor of said No 24.

Thence East 1900 vrs stake for S E cor this survey.

Thence North 1900 vrs to a pile of stones bottom one marked X. for N. E. cor of this survey & S. E. cor of No 12.

Thence West 1900 vrs to the place of beginning

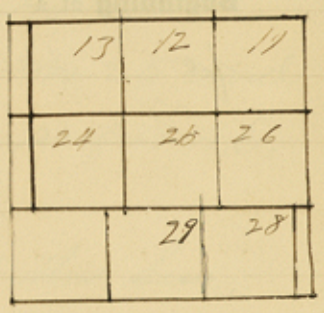

Bearings marked X

Surveyed May 2d 1882 } Charley Hill, Hiram Atkinson } Chain Carriers.

I, D. H. Jones Deputy Surveyor Baylor District, do hereby certify that the foregoing survey was made as the field notes according to law, and that the limits, boundaries and corners, with the marks, natural and artificial, are truly described in the foregoing plat and field notes.

D H Jones

~~Deputy~~ Surveyor Baylor District.

I, D. H. Jones District Surveyor Baylor District, do hereby certify that I have examined the foregoing plat and field notes, and find them correct, and that they are recorded in my office in Book 1, No. 1, Page 25.

Given under my hand at Seymour, Texas, This 19 day of June A.D. 1882.

D H Jones

District Surveyor Baylor District.

Approved ..... Commissioner General Land Office.

By W. E. Preston Special Deputy

Hutchings Printing House, Austin, Texas.

counter 42624

Baylor Co. RLD. SK. 28

30

13	12	11
24	25	26

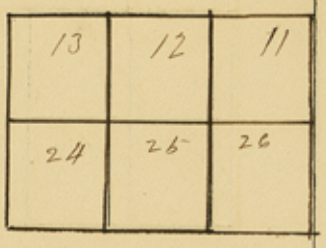

Scale, 4000 Varas per inch.

Variation 10° 45 East.

THE STATE OF TEXAS,

Baylor Land District.

SURVEY No. 26

~~BLOCK~~ No.

FIELD NOTES of a Survey of 640 Acres of Land, made for **F. P. KNOTT,** it being the quantity of land to which he is entitled by virtue of an act of the Legislature of the State of Texas, approved ~~July~~ March 14, 1879, and amendment thereto approved March 11, 1881.

Said Survey is No. 26 ~~Block~~ situated in Cottle County, situated on the waters of Buffords Creek ~~a tributary of~~ ~~River,~~ about 16 miles S 50° E of ~~from~~ the Center of Said County ~~and known as Survey No.~~ ~~in Block No.~~

Beginning at ~~a~~ the N E Cor of No 25 & S E Cor No 12 both made for said Knott

Thence East at 460 vs cross branch course N. 25 E. at 1900 vs to a stone mound for N.E. Cor this survey & S.E. cor No 11. from which a triple hackberry brs. W 440 vs

Thence South at 1900 vs a stone mound for S.E. cor this survey.

Thence West 1900 vs to a stake for S W Cor this sur, and S E cor of said No 25

Thence North 1900 varas to the place of beginning

Bearings marked X

Surveyed May 2" 1882

Charley Hill
Hiram Atkinson } Chain Carriers.

I, D H Jones Deputy Surveyor Baylor District, do hereby certify that the foregoing survey was made in the fields according to law, and that the limits, boundaries and corners, with the marks, natural and artificial, are truly described in the foregoing plat and field notes.

D H Jones

Deputy Surveyor Baylor District.

I, D H Jones District Surveyor Baylor District, do hereby certify that I have examined the foregoing plat and field notes, and find them correct, and that they are recorded in my office in Book M, No. 1, Page 26.

Given under my hand at Seymour Texas this 19 day of June A D 1882

D H Jones

District Surveyor Baylor District.

Approved Commissioner General Land Office. By W. E. Breslow Special Deputy

Hutchings Printing House, Austin, Texas.

counter 42627

THE STATE OF TEXAS, | Survey No. 27

Baylor Land District. | Block No.

FIELD NOTES of a Survey of 640 Acres of Land, made for **F. P. KNOTT,** it being the quantity of land to which he is entitled by virtue of an act of the Legislature of the State of Texas, approved ~~July~~ March 14, 1879, and amendment thereto approved March 11, 1881.

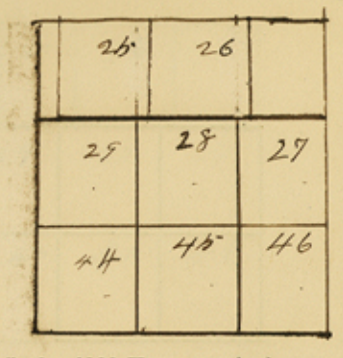

Scale, 4000 Varas per inch.

Variation 10° 45' East.

Said Survey is No. 27 Block ~~situated~~ Situated in Cottle County, on the waters of Paffords Creek a tributary of ~~River,~~ about ~~miles~~ from ~~and known as Survey No.~~ ~~in Block No.~~

Beginning at ~~a~~ 476 vrs west of the S E cor of survey No 26. (made for said Knott)

Thence East at 476 vrs pass the S E cor Sur No. 26 and at 1900 vrs to a stone marked X for N.E. corner of this survey

Thence South 1900 vrs to a stake for S E cor of this Sur.

Thence West 1900 vrs to a stone mound from which a Mesq brs S 9¼ W. 63 vrs. and a hackberry brs. S 45 W. 90 vrs, this is for the S W cor of this sur.

Thence North at 701 vrs cross branch course S 45 W. + at 1600 varas to the place of beginning

Bearings marked ~

Surveyed May 2nd 1882 } Charley Hill, Hiram Atkinson } Chain Carriers.

I, L D H Jones Deputy ~~Deputy~~ Surveyor Baylor District, do hereby certify that the foregoing survey was made on the field according to law, and that the limits, boundaries and corners, with the marks, natural and artificial, are truly described in the foregoing plat and field notes.

L D H Jones

~~Deputy~~ Surveyor Baylor District.

I, L D H Jones District Surveyor Baylor District, do hereby certify that I have examined the foregoing plat and field notes, and find them correct, and that they are recorded in my office in Book M, No. 1, Page 27.

Given under my hand this at Seymour Texas this 19th day of June A D 1882

L D H Jones

District Surveyor Baylor District.

Approved ~~Commissioner General Land Office.~~ By W. E. Preston Special Deputy

Hutchings Printing House, Austin, Texas.

counter 12628

32



Scale, 4000 Varas per inch.

Variation 10° 4 E. East.

THE STATE OF TEXAS, | SURVEY NO. 27

Baylor Land District. | BLOCK NO.

FIELD NOTES of a Survey of ~~640~~ 201 Acres of Land, made for

F. P. KNOTT, it being the quantity of land to which he is entitled by virtue of an act of the Legislature of the State of Texas, entitled an act to provide for the sale of a portion of the unappropriated public lands of the State of Texas, and the investment of the proceeds of such sales approved July 14, 1879, and amendment thereto approved March 11, 1881.

Said Survey is No. ..... Block ..... situated in Cottle County, on the waters of Buffordd Creek a tributary of the Washita River, about 2 2½ miles S 36° E from the center of said County and known as Survey No. ..... in Block No. .....

Beginning at ~~a~~ 476 varas west of the S.E. Cor. of Sur. No 26 made for sa Knott

Thence East at 476 vs. pass the S.E. Cor. of sa No 26. & at 598 vs to a stake on N line of Sur No 7. H. & G.N.R.R.Co the N.E cor of this sur.

Thence S. 1900 vs to a stake for S.E. Cor of this survey on the west line of No 5. H. & G.N.R.R.Co. Block P.

Thence West 598 vs to a stone mound from which a Mesq brs S 1¼ W. 63 vs. and a Hackberry brs S 45 W. 90 vs this is for the S.W Cor. of this Survey

Thence North at 700 vs cross branch course S 45 W. & at 1900 vs to the beginning

Bearings marked N

Surveyed May 2d 1882

Charley Hill

Hiram Atkinson

} Chain Carriers.

I, ... Deputy Surveyor ..... District, do hereby certify that the foregoing survey was made ..... according to law, and that the limits, boundaries and corners, with the marks, natural and artificial, are truly described in the foregoing plat and field notes.

..... Deputy Surveyor ..... District.

I, Sam L Chalk District Surveyor Baylor District, do hereby certify that I have examined the foregoing plat and field notes, and find them correct, and that they are recorded in my office in Book ....., No. ....., Page .....

Sam L Chalk

District Surveyor Baylor District.

Approved ..... Commissioner General Land Office.

Hutchings Printing House, Austin, Texas.

counter 72629

THE STATE OF TEXAS, | Survey No. 28

Baylor Land District. | ~~Block~~ No.

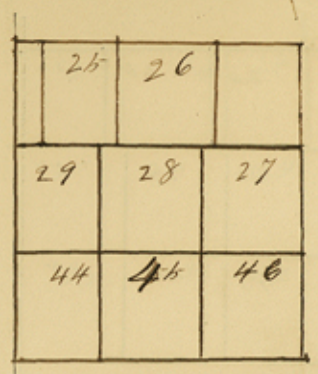

Scale, 4000 Varas per inch.

Variation N. 10° 45 East.

JJ

FIELD NOTES of a Survey of 640 Acres of Land, made for **F. P. KNOTT,** it being the quantity of land to which he is entitled by virtue of an act of the Legislature of the State of Texas, approved ~~July~~ March 14, 1879, and amendment thereto approved March 11, 1881.

Said Survey is No. 28 ~~Block~~ ~~situated~~ situated in Cottle County, on the waters of Buffords Creek ~~a tributary of~~ ~~River~~, about 16 1/2 miles S 47° E. ~~from the Courts of said County~~ and ~~known as Survey No.~~ ~~in Block No.~~

Beginning at ~~a~~ The N.W. Corner of survey No 27. which is 475 vrs west of the S.E cor of sur No 26, both made for said Knott

Thence West at 1425 vrs passing the S.E. corner of sur No 25 ~~and~~ made for said Knott and at 1900 vrs to a stake for N.W. Cor of this survey.

Thence South 1900 vrs to a rock marked X for the S.W. Cor of this survey

Thence East 1315 vrs. cross branch course south ~~at~~ 1900 vrs to a stone mound from which a Mesqu. brs. S 9 1/4 W. 63 vrs and a hackberry brs. S 45 W. 90 vrs. This is the S.E. Cor of Sur No. 28 & S.W. cor. of Sur No. 27. both made for said Knott,

Thence North at 7.00 vrs Cross Branch course S 45 W. & at 1900 varas to the place of beginning

Bearings marked X

Surveyed May 2nd 1882 } Charley Hill, Hiram Atkinson } Chain Carriers.

I, D H Jones ~~Deputy~~ Surveyor Baylor District, do hereby certify that the foregoing survey was made on the field according to law, and that the limits, boundaries and corners, with the marks, natural and artificial, are truly described in the foregoing plat and field notes.

D H Jones

~~Deputy~~ Surveyor Baylor District.

I, D H Jones District Surveyor Baylor District, do hereby certify that I have examined the foregoing plat and field notes, and find them correct, and that they are recorded in my office in Book AA, No. 1, Page 28.

Given under my hand at Seymour Texas this 19 day of June A D 1882

D H Jones

District Surveyor Baylor District.

~~Approved~~ ~~Commissioner General Land Office.~~ By W. E. Preston Special Deputy

Hutchings Printing House, Austin, Texas.

counter 42630

34

24	25	26
30	29	28
43	44	45

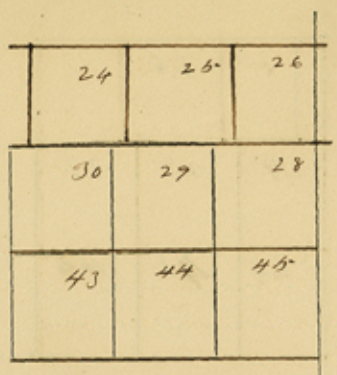

Scale, 4000 Varas per inch.

Variation N 10° 45 East.

THE STATE OF TEXAS,

Baylor Land District.

SURVEY No. 29

~~BLOCK~~ No.

FIELD NOTES of a Survey of 640 Acres of Land, made for **F. P. KNOTT,** it being the quantity of land to which he is entitled by virtue of an act of the Legislature of the State of Texas, approved ~~July~~ March 14, 1879, and amendment thereto approved March 11, 1881.

Said Survey is No. 29 ~~Block~~ ~~situated~~ in Cottle County, situated on the waters of Buffords Creek ~~a tributary of~~ ~~River~~, about 16 miles S 44° E of ~~from~~ the center of said County ~~and known as Survey No.~~ ~~in Block No.~~

Beginning at ~~a~~ the N.W. cor of Sur No 28 which is 475 vs west of the SE cor of sur No. 25, both made for said Knott.

Thence West at 1425 vs passing the SE cor of sur No 24 made for said Knott, and at 1900 vs to a stone Marked K for N.W. cor. of this survey

Thence South 1900 vs to a pile of Stone for S.W. cor. of this survey

Thence East at 1050 vs cross branch course S 20 E. and at 1900 vs to a rock Marked X for S.E. cor of this survey & S W cor of Said No 28

Thence North 1900 vs to the place of beginning

Rocks
Bearings marked X & K
Surveyed May 2d 1882

Charley Hill
Hiram Atkinson
Chain Carriers.

I, D H Jones ~~Deputy~~ Surveyor Baylor District, do hereby certify that the foregoing survey was made in the field according to law, and that the limits, boundaries and corners, with the marks, natural and artificial, are truly described in the foregoing plat and field notes.

D H Jones
Deputy Surveyor Baylor District.

I, D. H. Jones District Surveyor Baylor District, do hereby certify that I have examined the foregoing plat and field notes, and find them correct, and that they are recorded in my office in Book M, No. 1, Page 29.

Given under my hand at Seymour Texas this 19th day June A.D. 1882

D. H. Jones
District Surveyor Baylor District.

Approved Commissioner General Land Office. By W. E. Preston Special Deputy

Hutchings Printing House, Austin, Texas.

counter 42631

THE STATE OF TEXAS, } SURVEY No. 30

Baylor Land District. } ~~BLOCK~~ No.

35

23	24	26
31	30	29
42	43	44

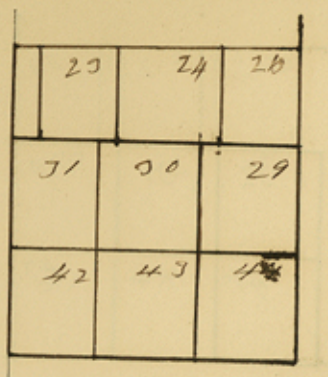

Scale, 4000 Varas per inch.

Variation N 10° 45' East.

FIELD NOTES of a Survey of 640 Acres of Land, made for **F. P. KNOTT,** it being the quantity of land to which he is entitled by virtue of an act of the Legislature of the State of Texas, approved ~~July~~ March 14, 1879, and amendment thereto approved March 11, 1881.

Said Survey is No. 30 ~~Block~~ ~~situated~~ in Cottle County, situated on the waters of Brefford Creek ~~a tributary of~~ ~~River~~, about 15 miles S 41° E. of ~~from~~ the Center of said County ~~and known as Survey No.~~ ~~in Block No.~~

Beginning at ~~a~~ the N.W. corner of survey No 29. which is 475 vs West of the S.E. Cor of sur No 24 both made for said Knott.

Thence West at 1425 vs. pass the SE cor of sur No. 23. made for said Knott and at 1900 vs to as ~~stake~~ for NW cor. of this survey

Thence South 1900 vs to a pile of stones for SW Cor of this Sur.

Thence East 1900 vs to a pile of stone for SE cor of this sur. & SW cor of said No 29.

Thence North 1900 varas to the place of beginning

Rocks
Bearings marked K } Charley Hill } Chain Carriers.
Surveyed May 3d 1882 } Hiram Atkinson }

I, D H Jones Deputy Surveyor Baylor District, do hereby certify that the foregoing survey was made in the field according to law, and that the limits, boundaries and corners, with the marks, natural and artificial, are truly described in the foregoing plat and field notes.

D H Jones
Deputy Surveyor Baylor District.

I, D. H. Jones District Surveyor Baylor District, do hereby certify that I have examined the foregoing plat and field notes, and find them correct, and that they are recorded in my office in Book M, No. 1, Page 36.

Given under my hand at Seymour Texas this 19 day of June A D 1882

D. H. Jones
District Surveyor Baylor District.

Approved Commissioner General Land Office. By W E Preston Special Deputy

Hutchings Printing House, Austin, Texas.

counter 42432

36

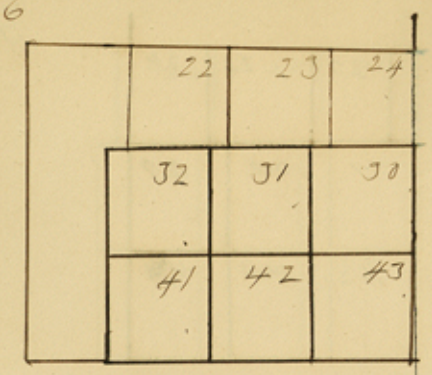

Scale, 4000 Varas per inch.

Variation N 10° 45 East.

THE STATE OF TEXAS,

Baylor Land District.

SURVEY No. 31

~~BLOCK No.~~

FIELD NOTES of a Survey of 640 Acres of Land, made for **F. P. KNOTT,** it being the quantity of land to which he is entitled by virtue of an act of the Legislature of the State of Texas, approved ~~July~~ march 14, 1879, and amendment thereto approved March 11, 1881.

Said Survey is No. 31 ~~Block~~ situated in Cottle County, situated on the waters of Buffords Creek ~~a tributary of~~ River, about 14½ miles S 38° E ~~from~~ of the Center of Said County ~~and known as Survey No.~~ ~~in Block No.~~

Beginning at ~~a~~ the N W Cor of Sur No 30. which is 475 vs west of the S.E. Cor. of sur. No. 23. both made for said Knott

Thence west at 1425 vs passing the S.E. cor of survey No 22. & at 1900 vs to a stone marked K. for N W Cor of this survey.

Thence South 1900 vs to a pile of stones one rock marked X for S W cor of this survey

Thence East 1900 vs to a pile of stone for S E cor of this survey & S.W. Cor of Survey No. 30,

Thence North 1900 vs to the place of beginning

Rocks
Bearings marked X & K
Surveyed May 9d 1882

Charley Hill
Hiram Atkinson
Chain Carriers.

I, D H Jones Deputy Surveyor Baylor District, do hereby certify that the foregoing survey was made in the field according to law, and that the limits, boundaries and corners, with the marks, natural and artificial, are truly described in the foregoing plat and field notes.

D H Jones
Deputy Surveyor Baylor District.

I, D H Jones District Surveyor Baylor District, do hereby certify that I have examined the foregoing plat and field notes, and find them correct, and that they are recorded in my office in Book M, No. 1, Page 91.

D H Jones
District Surveyor Baylor District.

Given under my hand at Seymour Texas this 19 day of June A D 1882

Approved Commissioner General Land Office.

By W. E. Preston
Special Deputy

Hutchings Printing House, Austin, Texas.

counter 42633

37

THE STATE OF TEXAS, | Survey No. 32

Baylor Land District. | ~~Block No.~~

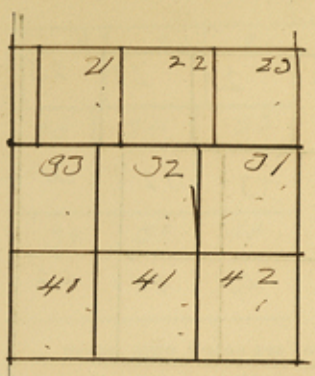

Scale, 4000 Varas per inch.

Variation N 10° 45' East.

FIELD NOTES of a Survey of 640 Acres of Land, made for **F. P. KNOTT,** it being the quantity of land to which he is entitled by virtue of an act of the Legislature of the State of Texas, approved ~~July~~ March 14, 1879, and amendment thereto approved March 11, 1881.

Said Survey is No. 32 ~~Block~~ ~~situated~~ situated in Cottle County, on the waters of Buffordd Creek ~~a tributary of~~ ~~River~~, about 14 miles S 36° E of ~~from~~ the Center of said County ~~and known as Survey No.~~ ~~in Block No.~~

Beginning at ~~a~~ the N.W. Cor of sur No. 31. which is 476 vs west ~~from~~ of the S.E Cor of sur No 22 both made for said Knott

Thence West at 1426 vs passing the S.E. Cor of sur No 21. made for said Knott. and at 1900 vs to a stake for N.W cor of this sur.

Thence South 1900 vs to a stone pile from which an Indian monument bears S 41 W. 180 this is for the S.W. cor. of this survey

Thence East 1900 vs. to a stone pile for S.E Cor of this survey & S.W Cor of said No. 31.

Thence North 1900 vs to the place of beginning

Bearings marked ..... } Charley Hill

Surveyed May 3d 1882 } Hiram Atkinson } Chain Carriers.

I, L.D.H. Jones ~~Deputy~~ Surveyor of Baylor District, do hereby certify that the foregoing survey was made on the ground according to law, and that the limits, boundaries and corners, with the marks, natural and artificial, are truly described in the foregoing plat and field notes.

L.D.H. Jones

~~Deputy~~ Surveyor Baylor District.

I, L.D.H. Jones District Surveyor Baylor District, do hereby certify that I have examined the foregoing plat and field notes, and find them correct, and that they are recorded in my office in Book M, No. 1, Page 32.

Given under my hand at Seymour L.D.H. Jones

Texas this 19 day of June A.D. 1882

District Surveyor Baylor District.

Approved ..... Commissioner General Land Office. By W E Preston Special Deputy

Hutchings Printing House, Austin, Texas.

counter 12634

98

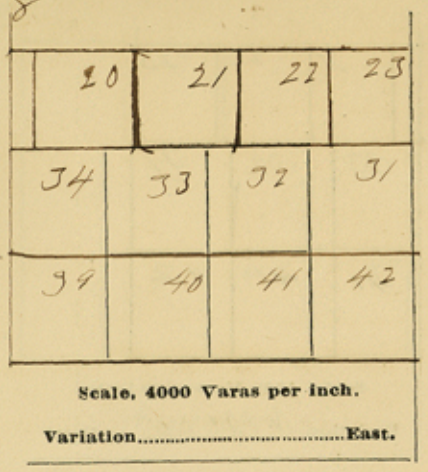

THE STATE OF TEXAS, | Survey No. 93

Baylor Land District. | Block No.

FIELD NOTES of a Survey of 640 Acres of Land, made for **F. P. KNOTT,** it being the quantity of land to which he is entitled by virtue of an act of the Legislature of the State of Texas, approved March July 14, 1879, and amendment thereto approved March 11, 1881.

Said Survey is No. 93 Block ..... situated in Cottle County, situated on the waters of Buffalo Creek a tributary of ..... River, about 17½ miles S 32° E of from the Center of said County and known as Survey No. ..... in Block No. .....

Beginning at a the N W Corner of survey No 32 which is 476 vs west of the S E cor of sur No 21. both made for said Knott

Thence West at 1425 vs passing the S E Cor. of sur No 20 made for said Knott and at 1900 vs to a stone mound marked K. for N W Cor of this Survey

Thence South 1900 vs to a stone pile for S W cor of this survey

Thence East 1900 vs to a stone pile from which an Indian monument brs. S 41 W. 180 vs. this is for the S E Cor of this survey + S W Cor of said No. 32.

Thence North 1900 vs to the place of beginning

Rock
Bearings marked K
Surveyed May 3d 1882

Charley Hill
Hiram Atkinson
Chain Carriers.

I, L. H. Jones Deputy Surveyor Baylor District, do hereby certify that the foregoing survey was made in the field according to law, and that the limits, boundaries and corners, with the marks, natural and artificial, are truly described in the foregoing plat and field notes.

L. H. Jones
Deputy Surveyor Baylor District.

I, L. H. Jones District Surveyor Baylor District, do hereby certify that I have examined the foregoing plat and field notes, and find them correct, and that they are recorded in my office in Book M, No. 1, Page 37.

Given under my hand at Seymour Texas This 19 day of June A D 1882

L. H. Jones
District Surveyor Baylor District.

Approved ..... Commissioner General Land Office. By W. E. Preston Special Deputy

Hutchings Printing House, Austin, Texas.

counter 12635

39

THE STATE OF TEXAS,

Baylor Land District.

SURVEY No. 34

~~BLOCK No.~~

19	20	21
35	34	33
38	39	40

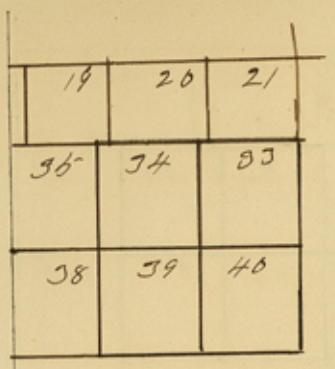

Scale, 4000 Varas per inch.

Variation N 10° 45 East.

FIELD NOTES of a Survey of 640 Acres of Land, made for **F. P. KNOTT,** it being the quantity of land to which he is entitled by virtue of an act of the Legislature of the State of Texas, approved ~~July~~ March 14, 1879, and amendment thereto approved March 11, 1881.

Said Survey is No. 34 ~~Block~~ ~~situated~~ in Cottle County, situated on the waters of Buffords creek ~~a tributary of~~ ~~River~~, about 13 miles S 28° E. of ~~from~~ the center of Said County ~~and known as Survey No.~~ ~~in Block No.~~

Beginning at ~~a~~ the N. W. cor. of Sur. No. 33, which is 475 rs. west of S. E. cor. of Sur No 20 both made for said Knott

Thence west at 1425 rs passing the S E cor of sur No. 19. made for said Knot and at 1900 rs. to a stake for N W cor. of this survey

Thence South 1900 vs to a stone in valley for S W cor of this survey

Thence East 1900 vs to a pile of stone for S E cor of this Survey and S W cor of said No 33

Thence North 1900 vs to the place of beginning

Bearings marked ..... } Charley Hill } Chain Carriers.
Surveyed May 9th 1882 } Hiram Atkinson }

I, D H Jones Deputy Surveyor of Baylor District, do hereby certify that the foregoing survey was made in the field according to law, and that the limits, boundaries and corners, with the marks, natural and artificial, are truly described in the foregoing plat and field notes.

D H Jones
Deputy Surveyor Baylor District.

I, D H Jones District Surveyor Baylor District, do hereby certify that I have examined the foregoing plat and field notes, and find them correct, and that they are recorded in my office in Book M, No. 1, Page 34.

Given under my hand at Seymour Texas this 19 day of June A.D. 1882

D H Jones
District Surveyor Baylor District.

Approved ..... Commissioner General Land Office. By W E Preston Special Deputy

Hutchings Printing House, Austin, Texas.

counter 42636

counter 42618

48

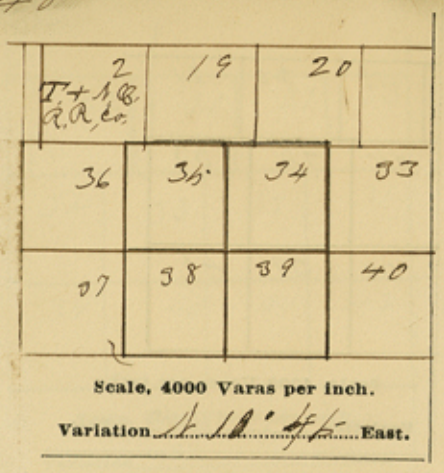

THE STATE OF TEXAS, | SURVEY No. 36

Baylor Land District. | BLOCK No.

FIELD NOTES of a Survey of 640 Acres of Land, made for **F. P. KNOTT,** it being the quantity of land to which he is entitled by virtue of an act of the Legislature of the State of Texas, approved ~~July~~ March 14, 1879, and amendment thereto approved March 11, 1881.

Said Survey is No. 36 ~~Block~~ ~~situated~~ situated in Cottle County, on the waters of Buffalo Creek ~~a tributary of~~ ~~River~~, about 12 3/4 miles S 23° E ~~from~~ from the Center of said County ~~and known as Survey No.~~ ~~in Block No.~~

Beginning at a the N W cor of Sur No 34 which is 475 vs west of the S.E. cor of Sur No 19 both ~~for~~ made for said Knott

Thence West passing the S. E. Cor of Sur No 2, made for T, T, N, O, R, R, Co. and at 1900 vs to an earth mound for N W cor of this survey

Thence South 1900 vs to a stake for S W Cor of this survey

Thence East. 1900 vs to a stone in valley for S E Cor of this survey & S W Cor. of said No 34.

Thence North 1900 varas to the place of beginning.

Bearings marked ..... } Charley Hill ..... }
Surveyed May 9th 1882 } Hiram Atkinson } Chain Carriers.

I, D H Jones Deputy Surveyor of Baylor District, do hereby certify that the foregoing survey was made on the ground by the field according to law, and that the limits, boundaries and corners, with the marks, natural and artificial, are truly described in the foregoing plat and field notes.

D H Jones

~~Deputy~~ Surveyor Baylor District.

I, D H Jones District Surveyor Baylor District, do hereby certify that I have examined the foregoing plat and field notes, and find them correct, and that they are recorded in my office in Book M, No. 1, Page 15.

Given under my hand at Seymour Texas, this 19 day of June A.D. 1882.

D H Jones

District Surveyor Baylor Dist.ct.

Approved ..... Commissioner General Land Office. By W. E. Preston Special Deputy

Hutchings Printing House, Austin, Texas.

counter 12637

THE STATE OF TEXAS, | SURVEY NO. 36

Baylor Land District. | BLOCK NO.

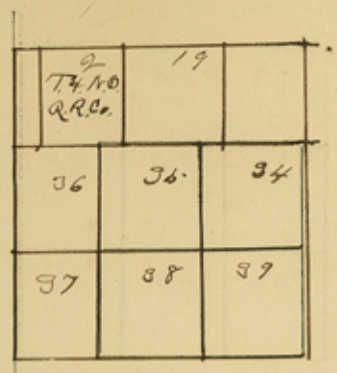

Scale, 4000 Varas per inch.

Variation N 10 45 E East.

FIELD NOTES of a Survey of 640 Acres of Land, made for **F. P. KNOTT,** it being the quantity of land to which he is entitled by virtue of an act of the Legislature of the State of Texas, approved ~~July~~ Mar 14, 1879, and amendment thereto approved March 11, 1881.

Said Survey is No. 36 Block ~~situated~~ situated in Cottle County, on the waters of Buffard Creek ~~a tributary of~~ ~~River~~, about 12 1/4 miles S 18° E of ~~from~~ the Center of Said County ~~and known as Survey No.~~ ~~in Block No.~~

Beginning at ~~a~~ the N W cor of sur No 35 made for said Knott

Thence West at — pass the S W cor of No 2 and at 1900 vs to a stake for N W cor of this Survey

Thence South 1900 vs to an earth mound for S W cor of this survey

Thence East 1900 to a stake for S E cor of this sur & S W cor of said No 35

Thence North 1900 vs to the place of Beginning

Bearings marked ..... } Charley Hill, Hiram Atkinson } Chain Carriers.

Surveyed May 9d 1882

I, D K Jones Deputy Surveyor of Baylor District, do hereby certify that the foregoing survey was made on the field according to law, and that the limits, boundaries and corners, with the marks, natural and artificial, are truly described in the foregoing plat and field notes.

D K Jones

~~Deputy~~ Surveyor Baylor District.

I, D K Jones District Surveyor Baylor District, do hereby certify that I have examined the foregoing plat and field notes, and find them correct, and that they are recorded in my office in Book M., No. 1, Page 16.

Given under my hand at Seymour D K Jones

Texas this 19 day of June A D 1882

District Surveyor Baylor District.

Approved ..... Commissioner General Land Office. By W E Brown Special Deputy

Hutchings Printing House, Austin, Texas.

Baylor Co. RLD. SK. 28

counter 42638

42

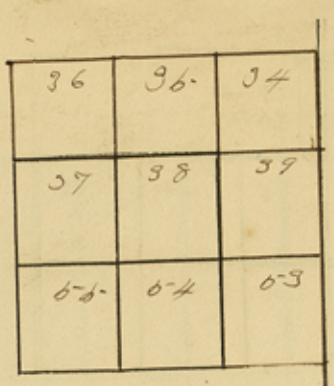

Scale, 4000 Varas per inch.

Variation.....East.

THE STATE OF TEXAS,

Baylor Land District.

SURVEY NO. 37

BLOCK NO.

FIELD NOTES of a Survey of 640 Acres of Land, made for

F. P. KNOTT, it being the quantity of land to which he is entitled by virtue of an act of the Legislature of the State of Texas, approved ~~July~~ March 14, 1879, and amendment thereto approved March 11, 1881.

Said Survey is No. 37 Block ..... situated in Cottle County, on the waters of Buffaloes Creek a tributary of ..... River, about 13 miles S 17° E of from ~~Center of said County~~ and ~~known as Survey No.~~ ..... in ~~Block No.~~ .....

Beginning at an earth mound the N W cor of this sur. & S W. cor of sur No 36 made for said Knott

Thence South 1900 vs to a earth mound for the S W cor of this Survey.

Thence East 1900 vs to a stone mound from which a natural rock mound about 76 ft high bears West 100 vs. this is for the S E cor of this survey

Thence North 1900 vs to a stake for N E cor of this survey & S.E. cor of said No 36

Thence West 1900 vs to the place of beginning

Bearings marked .....
Surveyed May 4" 1882

Charley Hill
Hiram Atkinson
Chain Carriers.

I, D H Jones Deputy Surveyor of Baylor District, do hereby certify that the foregoing survey was made on the field according to law, and that the limits, boundaries and corners, with the marks, natural and artificial, are truly described in the foregoing plat and field notes.

D H Jones
Deputy Surveyor Baylor District.

I, D H Jones District Surveyor Baylor District, do hereby certify that I have examined the foregoing plat and field notes, and find them correct, and that they are recorded in my office in Book 11, No. 1, Page 17.

Given under my hand at Seymour Texas this 19 day of June A.D. 1882

D H Jones
District Surveyor Baylor District.

Approved ..... Commissioner General Land Office. By W E Brazelton Special Deputy

Hutchings Printing House, Austin, Texas.

counter 42639

THE STATE OF TEXAS, | SURVEY No. 38

Baylor Land District. | BLOCK No.

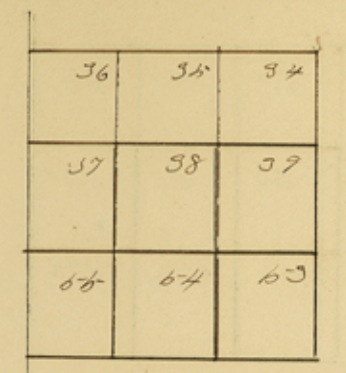

Scale, 4000 Varas per inch.

Variation 10° 45' East.

FIELD NOTES of a Survey of 640 Acres of Land, made for **F. P. KNOTT,** it being the quantity of land to which he is entitled by virtue of an act of the Legislature of the State of Texas, approved ~~July~~ March 14, 1879, and amendment thereto approved March 11, 1881.

Said Survey is No. 38 Block ~~No.~~ ..... situated in Cottle County, situated on the waters of Buffords Creek ..... ~~a tributary of~~ ..... ~~River~~, about 13½ miles S 22° E of ~~from~~ the center of said County ~~and known as Survey No.~~ ..... ~~in Block No.~~ .....

Beginning at a the N.E. cor. of Sur No. 37. & S.E. Cor. of Sur No. 36. both made for said Knott

Thence South 1900 vs to a stone mound from which a natural rock mound about 15 ft high bears west 100 vs this is for the S.W cor of this survey & S.E. Cor of said No 37.

Thence East 1900 vs to an earth mound for the S.E. Cor of this survey

Thence North 1900 vs to a stone in valley for N.E. cor of this sur. & S.E. cor of Sur No. 35. made for said Knott.

Thence West 1900 vars to the peace of beginning

Bearings marked .....
Surveyed May 4th 1882 } Charley Hill, Miriam Atkinson } Chain Carriers.

I, D. H. Jones ~~Deputy~~ Surveyor of Baylor District, do hereby certify that the foregoing survey was made on the field according to law, and that the limits, boundaries and corners, with the marks, natural and artificial, are truly described in the foregoing plat and field notes.

D. H. Jones
~~Deputy~~ Surveyor Baylor District.

I, D. H. Jones District Surveyor Baylor District, do hereby certify that I have examined the foregoing plat and field notes, and find them correct, and that they are recorded in my office in Book M., No. 1, Page 38.

Given under my hand at Seymour Texas this 19 day of June A.D. 1882

D. H. Jones
District Surveyor Baylor District.

Approved ..... Commissioner General Land Office. By W. E. Preston Special Deputy

Hutchings Printing House, Austin, Texas.

counter 12640

Baylor Co. RLD. SK. 28

44

35	34	33
38	39	40
54	5-3	5-2

Scale, 4000 Varas per inch.

Variation N 10° 45' East.

THE STATE OF TEXAS,

Baylor Land District.

SURVEY NO. 39

BLOCK NO.

FIELD NOTES of a Survey of 640 Acres of Land, made for **F. P. KNOTT,** it being the quantity of land to which he is entitled by virtue of an act of the Legislature of the State of Texas, approved ~~July~~ March 14, 1879, and amendment thereto approved March 11, 1881.

Said Survey is No. 39 ~~Block~~ ~~situated~~ situated in Cottle County, on the waters of Buffalo Creek ~~a tributary of~~ ~~River~~, about 14 miles S 26° E of ~~from~~ the Center of said County ~~and known as Survey No.~~ ~~in Block No.~~

Beginning at ~~a~~ the N E Cor of sur No 38, & the S W Cor of Sur No 34, both made for said Knott

Thence South 1900 vs to an earth mound for S W cor of this sur & the S E cor of the said No 38.

Thence East 1900 vs to a stake for S E cor of this Survey

Thence North at 600 vs cross Farr's creek course East and at 1900 vs to a pile of stone for the N E Cor of this Survey & the S E Cor of Sur No 34 made for Said Knott

Thence West 1900 varas to the place of beginning

Bearings marked ..... } Charley Hill ..... }
Surveyed May 4 1882 } Hiram Atkinson } Chain Carriers.

I, D H Jones ~~Deputy~~ Surveyor of Baylor District, do hereby certify that the foregoing survey was made in the field according to law, and that the limits, boundaries and corners, with the marks, natural and artificial, are truly described in the foregoing plat and field notes.

D H Jones

~~Deputy~~ Surveyor Baylor District.

I, D H Jones District Surveyor Baylor District, do hereby certify that I have examined the foregoing plat and field notes, and find them correct, and that they are recorded in my office in Book M, No. ....., Page 32.

Given under my hand at Seymour Texas this 19 day of June A.D. 1882

D H Jones

District Surveyor Baylor District.

Approved ..... Commissioner General Land Office. By W E Beeson Special Deputy

Hutchings Printing House, Austin, Texas.

counter 12641

THE STATE OF TEXAS,

Baylor Land District.

SURVEY No. 40

~~BLOCK~~ No.

34	33	32
39	40	41
53	52	51

Scale, 4000 Varas per inch.

Variation N 10° 45 East.

FIELD NOTES of a Survey of 640 Acres of Land, made for **F. P. KNOTT,** it being the quantity of land to which he is entitled by virtue of an act of the Legislature of the State of Texas, approved ~~July~~ March 14, 1879, and amendment thereto approved March 11, 1881.

Said Survey is No. 40 ~~Block~~ situated in Cottle County, situated on the waters of Buffords Creek ~~a tributary of~~ ~~River,~~ about 14½ miles N 30° E of ~~from the center of said County and known as Survey No.~~ ~~in Block No.~~

Beginning at ~~a~~ the N E corner of Survey No 39, & the S.W. Cor of Sur. No. 33 both made for said Knott.

Thence South at 1408 vs. cross Farr's creek course East, & at 1900 vs to a stake for S.W. Cor. of this survey & the S.E. cor. of said No 39.

Thence East 400 vs Cross branch Course N.E. & 1900 Varas to a stone marked K. for the S E cor of this survey

Thence North at 109 vs cross Farr's course S 76 E. and at 1900 vs to a stone pile from which an Indian monument brs S 41 W. 180 vs.

Thence West 1900 vs to the place of beginning

Bearings marked

Surveyed May 4" 1882

Charley Hill
Hiram Atkinson
Chain Carriers.

I, D H Jones ~~Deputy~~ Surveyor Baylor District, do hereby certify that the foregoing survey was made in the field according to law, and that the limits, boundaries and corners, with the marks, natural and artificial, are truly described in the foregoing plat and field notes.

D H Jones
~~Deputy~~ Surveyor Baylor District.

I, D. H. Jones District Surveyor Baylor District, do hereby certify that I have examined the foregoing plat and field notes, and find them correct, and that they are recorded in my office in Book M, No. 1, Page 40.

Given under my hand at Seymour, Texas this 19. day of June A.D. 1882

D. H. Jones
District Surveyor Baylor District.

Approved Commissioner General Land Office. By W. E. Preston Special Deputy

Hutchings Printing House, Austin, Texas.

counter 42642

Baylor Co. RLD. SK. #28

426

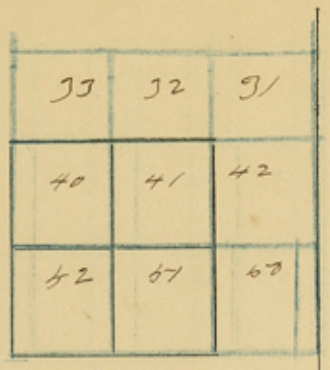

Scale, 4000 Varas per inch.

Variation N. 10° 45' East.

THE STATE OF TEXAS,

Baylor Land District.

SURVEY No. 41

BLOCK No.

FIELD NOTES of a Survey of 640 Acres of Land, made for **F. P. KNOTT,** it being the quantity of land to which he is entitled by virtue of an act of the Legislature of the State of Texas, approved ~~July~~ March 14, 1879, and amendment thereto approved March 11, 1881.

Said Survey is No. 41 ~~Block~~ ~~situated~~ situated in Cottle County, on the waters of Buffalo Creek ~~a tributary of~~ ~~River~~, about 16 miles S 33° E ~~from~~ from the County of said County and ~~known as Survey No.~~ ~~in Block No.~~

Beginning at a the N. E. cor. of Sur. No. 40, & the S. W. Cor. of Sur No 32. both made for said Knott

Thence South at 1900 vs cross Farr's Creek course S 76 E. at 1900 vs to a stone marked K, for S. W. Cor. of this survey & the S. E. Cor. of Sur. No. 40.

Thence East at 686 vs cross Farrs Creek course S. E. & at 1900 vs to a stone marked K for S. E. Cor of this survey

Thence North 1900 vs to a pile of stone marked X for N. E. Cor of this survey, & S. W Cor of Sur. No 31. made for said Knott

Thence West 1900 vs to the place of Beginning

Rocks
~~Bearings~~ marked K & X

Surveyed May 4" 1882

Charley Hill
Hiram Atkinson
Chain Carriers.

I, D. H. Jones ~~Deputy~~ Surveyor Baylor District, do hereby certify that the foregoing survey was made in the field according to law, and that the limits, boundaries and corners, with the marks, natural and artificial, are truly described in the foregoing plat and field notes.

D. H. Jones

~~Deputy~~ Surveyor Baylor District.

I, D. H. Jones District Surveyor Baylor District, do hereby certify that I have examined the foregoing plat and field notes, and find them correct, and that they are recorded in my office in Book A, No. 1, Page 41.

Given under my hand at Seymour Texas this 19 day of June A. D. 1882

D. H. Jones

District Surveyor Baylor District.

Approved ..... Commissioner General Land Office. By W. E. Preston Special Deputy

Hutchings Printing House, Austin, Texas.

counter 42643

THE STATE OF TEXAS, | SURVEY No. 42

Baylor Land District. | ~~Block No.~~

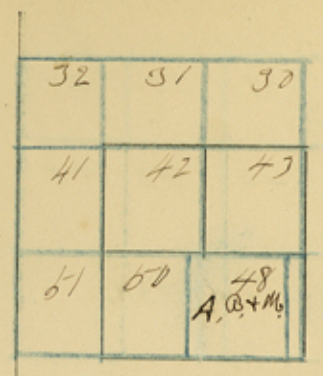

Scale, 4000 Varas per inch.

Variation N 10° 45' East.

FIELD NOTES of a Survey of 640 Acres of Land, made for **F. P. KNOTT,** it being the quantity of land to which he is entitled by virtue of an act of the Legislature of the State of Texas, approved ~~July~~ March 14, 1879, and amendment thereto approved March 11, 1881.

Said Survey is No. 42 Block ~~situated~~ situated in Cottle County, on the waters of Buffalo Creek ~~a tributary of~~ ~~River~~, about 16½ miles S 36° E ~~from~~ from the Center of Said County ~~and known as Survey No.~~ ~~in Block No.~~

Beginning at a the N E Cor of of survey No 41 & the S E. Cor of Sur No 32. both made for said Knott.

Thence South 1900 vs to a stone marked K. for S W cor of this sur. & S. E. Cor. of said No. 41.

Thence East at 1900 vs to a stone monument on high mountain for the S. E. Cor of this survey

Thence North 1900 vs to a pile of stone for N. E. cor of this sur & S E. Cor of Sur No. 31. made for said Knott

Thence West 1900 vs to the place of beginning

Bearings marked ..... } Charley Hill ..... }
Surveyed May 4" 1882 } Simeon Atkinson } Chain Carriers.

I, D. P. Jones Deputy Surveyor Baylor District, do hereby certify that the foregoing survey was made ~~on the ground~~ in the field according to law, and that the limits, boundaries and corners, with the marks, natural and artificial, are truly described in the foregoing plat and field notes.

D. P. Jones

~~Deputy~~ Surveyor Baylor District.

I, D. P. Jones District Surveyor Baylor District, do hereby certify that I have examined the foregoing plat and field notes, and find them correct, and that they are recorded in my office in Book M, No. 1, Page 42.

Given under my hand at Seymour Texas this 19. day of June A D 1882

D. P. Jones

District Surveyor Baylor District.

Approved ..... Commissioner General Land Office. By W. E. Preston Special Deputy

Hutchings Printing House, Austin, Texas.

counter 42644

Baylor Co. RLD. SK. #28

48

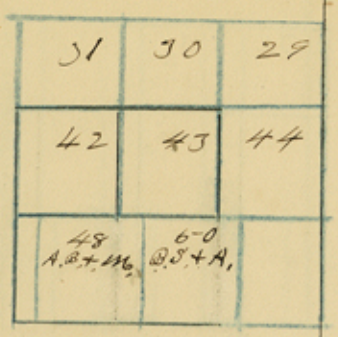

Scale, 4000 Varas per inch.

Variation 10° 45' East.

THE STATE OF TEXAS,

Baylor Land District.

SURVEY No. 43

BLOCK No.

FIELD NOTES of a Survey of 640 Acres of Land, made for **F. P. KNOTT,** it being the quantity of land to which he is entitled by virtue of an act of the Legislature of the State of Texas, approved ~~July~~ March 14, 1879, and amendment thereto approved March 11, 1881.

Said Survey is No. 43 Block — situated in Cottle County, situated on the waters of Buffalo Creek a ~~tributary~~ of River, about 2 3/4 miles S 28° E of from the center of said County, ~~and known as Survey No.~~ ~~in Block No.~~

Beginning at a the N. E. Cor. of Sur. No. 42, And the S. E. cor. of Sur No. 31. both made for said Knott

Thence South 1900 vs to a stone monument on high mountain for S. W. cor of this sur and the S. E. Cor. of said No. 42.

Thence East 1900 vs to a stone mound

Thence North 1900 vs to a stone mound or pile for the N. E. Corner of this survey & the S E Cor of Sur No 30 made for said Knott

Thence West 1900 vs to the place of beginning

Bearings marked

Surveyed May 4th 1882

Charley Hill
Hiram Atkinson
Chain Carriers.

I, D. H. Jones Deputy Surveyor Baylor District, do hereby certify that the foregoing survey was made in the field according to law, and that the limits, boundaries and corners, with the marks, natural and artificial, are truly described in the foregoing plat and field notes.

D. H. Jones
Deputy Surveyor Baylor District.

I, D. H. Jones District Surveyor Baylor District, do hereby certify that I have examined the foregoing plat and field notes, and find them correct, and that they are recorded in my office in Book M, No. 1, Page 47.

Given under my hand at Seymour Texas this 19 day of June A. D. 1882

D. H. Jones
District Surveyor Baylor District.

Approved Commissioner General Land Office.

By W. E. Boston
Special Deputy

Hutchings Printing House, Austin, Texas.

counter #2645

THE STATE OF TEXAS, | Survey No. 44

Baylor Land District. | ~~Block No.~~

FIELD NOTES of a Survey of 640 Acres of Land, made for

F. P. KNOTT, it being the quantity of land to which he is entitled by virtue of an act of the Legislature of the State of Texas, approved ~~July~~ March 14, 1879, and amendment thereto approved March 11, 1881.



Scale, 4000 Varas per inch.

Variation N 10° 45' East.

Said Survey is No. 44 Block ~~situated~~ situated in Cottle County, on the waters of ~~a tributary of~~ River, about 16½ miles S 42° E ~~from~~ of the center of said county and ~~known as Survey No.~~ in ~~Block No.~~

Beginning at ~~a~~ the N.E. cor of survey No 43, & the S.E. cor of sur. No. 30, both made for said Knott



Thence South 1900 vs to a stone mound

Thence East 1900 vs to a stone mound, from which 2 hackberrys brs N 25° W 5 vrs

Thence North at 900 vs cross branch course S.E. and at 1900 vs to a rock marked X for N.E corner of this survey & the S.E. cor. of sur No. 29.

Thence West at 850 vs cross branch course S 20 E. & at 1900 vs to the place of beginning

Bearings marked X } Charley Hill, Hiram Atkinson } Chain Carriers.

Surveyed May 5" 1882

I, D. H. Jones, Deputy Surveyor, Baylor District, do hereby certify that the foregoing survey was made in the field according to law, and that the limits, boundaries and corners, with the marks, natural and artificial, are truly described in the foregoing plat and field notes.

D. H. Jones

Deputy Surveyor Baylor District.

I, D. H. Jones, District Surveyor, Baylor District, do hereby certify that I have examined the foregoing plat and field notes, and find them correct, and that they are recorded in my office in Book 116, No. 1, Page 44.

Given under my hand at Seymour Texas this 19" day of June A.D. 1882.

D. H. Jones

District Surveyor Baylor District.

Approved ..... Commissioner General Land Office. By W. E. Preston Special Deputy

Hutchings Printing House, Austin, Texas.

counter 12646

Baylor Co. RLD. SK. #28

50

29	28	27
44	45	46
	48	47

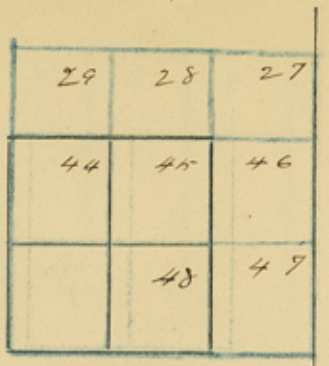

Scale, 4000 Varas per inch.

Variation N 10 45 East.

THE STATE OF TEXAS,

Baylor Land District.

SURVEY No. 45

BLOCK No.

FIELD NOTES of a Survey of 640 Acres of Land, made for **F. P. KNOTT,** it being the quantity of land to which he is entitled by virtue of an act of the Legislature of the State of Texas, approved ~~July~~ March 14, 1879, and amendment thereto approved March 11, 1881.

Said Survey is No. 45 ~~Block~~ situated in Cottle County, situated on the waters of a tributary of River, about 17½ miles S 44 E of ~~from~~ the center of said County ~~and known as Survey No.~~ ~~in Block No.~~

Beginning at a the NE cor of sur No 44, & the S.E. cor of survey No. 29. both made for the said Knott

Thence South at 1600 vs cross branch course S.E. & at 1900 vs to a stone mound for SW cor of this survey and the S.E. cor of said No. 44. from which two hackberrys brs N 25 W. 56 vs

Thence East. 200 vs cross branch course S.E. & at 1000 vs cross branch course South and at 1900 vs to a stake for the S.E. cor of this survey

Thence North 1900 vs to a stone mound for NE cor of this survey & SE cor of Sur No 28. from which a mosq brs S 9¼ W. 63 vs. and a hackberry brs S 45 W. 90 vs

Thence West at 885 vs cross branch course South and at 1900 vs to the place of beginning

Bearings marked X

Surveyed May 5" 1882

Charley Hill
Hiram Atkinson
Chain Carriers.

I, D H Jones Deputy Surveyor Baylor District, do hereby certify that the foregoing survey was made in the field according to law, and that the limits, boundaries and corners, with the marks, natural and artificial, are truly described in the foregoing plat and field notes.

D H Jones
~~Deputy~~ Surveyor Baylor District.

I, D H Jones District Surveyor Baylor District, do hereby certify that I have examined the foregoing plat and field notes, and find them correct, and that they are recorded in my office in Book M, No. 1, Page 45.

Given under my hand at Seymour, Texas, this 19, day of June A D 1882

D H Jones
District Surveyor Baylor District.

Approved Commissioner General Land Office. By W E Preston Special Deputy

Hutchings Printing House, Austin, Texas.

counter 42647

5-1

THE STATE OF TEXAS, } SURVEY No. 46

Baylor Land District. } ~~BLOCK No.~~

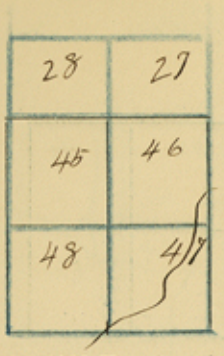

Scale, 4000 Varas per inch.

Variation N 10 45 East.

FIELD NOTES of a Survey of 640 Acres of Land, made for **F. P. KNOTT,** it being the quantity of land to which he is entitled by virtue of an act of the Legislature of the State of Texas, approved ~~July~~ March 14, 1879, and amendment thereto approved March 11, 1881.

Said Survey is No. 46 ~~Block~~ ~~situated~~ in Cottle County, sidereated on the waters of ~~a tributary of~~ ~~River,~~ about miles from ~~and known as Survey No.~~ ~~in Block No.~~

Beginning at ~~a~~ the N.E. Cor of Sur No 46 & S.E. Cor of survey No 28. both made for said Knott

Thence South 1900 vs to a stake for SW cor of this survey & S.E. Cor of said No 46.

Thence East at 1500 vs cross creek course N 10 W. & at 1900 vs to a stake for S.E. Cor of this survey

Thence North at 800 vs cross creek course N 60 E, at 1900 vs to a stake for N.E. Cor of this sur. & S.E. Cor of survey No. 27. made for said Knott

Thence West 1900 vs to the peace of beginning

Bearings marked } Charley Hill } Chain Carriers.

Surveyed May 5" 1882 } Hiram Atkinson }

I, D H Jones ~~Deputy~~ Surveyor of Baylor District, do hereby certify that the foregoing survey was made in the field according to law, and that the limits, boundaries and corners, with the marks, natural and artificial, are truly described in the foregoing plat and field notes.

D H Jones

~~Deputy~~ Surveyor Baylor District.

I, D H Jones District Surveyor Baylor District, do hereby certify that I have examined the foregoing plat and field notes, and find them correct, and that they are recorded in my office in Book M, No. 1, Page 46.

Given under my hand at Seymour Texas this 19" day of June A D 1882

D H Jones

District Surveyor Baylor District.

Approved Commissioner General Land Office. By W. E. Preston Special Deputy

Hutchings Printing House, Austin, Texas.

counter 42648

Baylor Co. RLD. SK. #28

52

THE STATE OF TEXAS,

Baylor Land District.

SURVEY No. 46

BLOCK No.



Scale, 4000 Varas per inch.

Variation 10° 45' East.

FIELD NOTES of a Survey of ~~640~~ 201 Acres of Land, made for

E. P. KNOTT, it being the quantity of land to which he is entitled by virtue of an act of the Legislature of the State of Texas, entitled an act to provide for the sale of a portion of the unappropriated public lands of the state of Texas and the investment of the proceeds of such sale approved July 14, 1879, and amendment thereto approved March 11, 1881.

~~Said Survey is No.~~ ~~Block~~ situated in Cottle County, on the waters of Tong Creek a tributary of the Wichita River, about 20 miles S 32° E from the Center of Said County and known as Survey No. 46 in Block No.

Beginning at the N.E. Cor of Sur No. 45, + S.E. Cor of Sur. No. 28, both made for sd Knott

Thence South 1900 vs to a stake for S.W. Cor of this Survey + S.E. Cor. said No 45

Thence East at 598 vs to a stake for S.E. Cor, this Survey

Thence North at 800 vs cross Tong Creek course N 60 E and at 1900 vs to a stake for N.E. Cor of this survey + S.E. Cor of sur No 27 made for said Knott

Thence West 598 vs to the beginning

Bearings marked X

Surveyed May 5 1882

Chain Carriers.

I, Deputy Surveyor District, do hereby certify that the foregoing survey was made according to law, and that the limits, boundaries and corners, with the marks, natural and artificial, are truly described in the foregoing plat and field notes.

Deputy Surveyor District.

I, Sam L. Chalk ~~District~~ Surveyor of Baylor Land District, do hereby certify that I have examined the foregoing plat and field notes, and find them correct, and that they are recorded in my office in Book, No., Page.

Sam L. Chalk

~~District~~ Surveyor of Baylor Land District.

Approved Commissioner General Land Office.

Hutchings Printing House, Austin, Texas.

counter 42649

6-J

THE STATE OF TEXAS,

Baylor Land District.

SURVEY NO. 47

BLOCK NO.

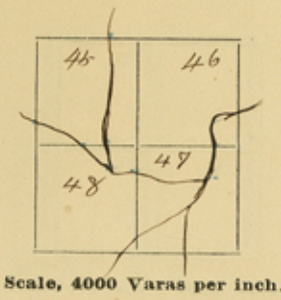

Scale, 4000 Varas per inch.

Variation N 16° 45 E East.

FIELD NOTES of a Survey of 640 Acres of Land, made for **F. P. KNOTT,** it being the quantity of land to which he is entitled by virtue of an act of the Legislature of the State of Texas, approved ~~July~~ March 14, 1879, and amendment thereto approved March 11, 1881.

Said Survey is No. 47 Block ~~situated~~ in Cottle County, on the waters of ..... a tributary of ..... River, about ..... miles from ..... and known as Survey No. ..... in Block No. .....

Beginning at ~~a~~ the S.E. Cor of survey No 46 made for said Knott

Thence West at 400 vrs cross creek course N. 16. W. & at 1900 vrs to a stake for N.W corner of this survey & S.W. cor of said No 46.

Thence South at 860 vrs. cross branch course east & at 1700 vrs cross creek course N.E. and at 1900 vrs to a stone mound for S.W cor of this survey

Thence East at 1120 vrs. cross spring branch course North at 1900 vrs to a stone mound one rock marked P for S.E cor of this survey

Thence North 1900 vrs to the place of beginning

one rock
Bearings marked P

Surveyed May 6" 1882

Charley Hice
Hiram Atkinson
Chain Carriers.

I, D. T. Jones Deputy Surveyor of Baylor District, do hereby certify that the foregoing survey was made in the field according to law, and that the limits, boundaries and corners, with the marks, natural and artificial, are truly described in the foregoing plat and field notes.

D. T. Jones

Deputy Surveyor Baylor District.

I, D. T. Jones District Surveyor Baylor District, do hereby certify that I have examined the foregoing plat and field notes, and find them correct, and that they are recorded in my office in Book M, No. 1, Page 47.

Given under my hand at Seymour Texas this 19" day of June A.D. 1882.

D. T. Jones

District Surveyor Baylor District.

Approved ..... Commissioner General Land Office.

By W. E. Preston
Special Deputy

Reichings Printing House, Austin, Texas.

counter 12650

64

THE STATE OF TEXAS, | SURVEY No. 47

Baylor Land District. | ~~BLOCK No.~~



Scale, 4000 Varas per inch.

Variation 10° 45' East.

201

FIELD NOTES of a Survey of ~~640~~ Acres of Land, made for

F. P. KNOTT, ~~it being the quantity of land to which he is entitled~~ by virtue of an act of the Legislature of the State of Texas, ~~entitled "an act to provide for the sale of a portion of the unappropriated public lands of the state of Texas and the investment of the proceeds of such sales"~~ approved July 14, 1879, and amendment thereto approved March 11, 1881.

~~Said Survey is~~ No. ..... ~~Block~~ ..... situated in Cottle County, on the waters of Long creek

..... a tributary of the Wichita River, about 24 miles S 31° E

from the center of Soda county and known as Survey No. 47 in Block No. .....

Beginning at a ~~the~~ S.E. cor of sur No 46 made for said Knott

Thence West at 598 vs to a stake for N.W. cor of this survey

& S.W cor of said No 46

Thence South at 850 vs cross branch course East and

at 1700 vs cross Long creek course N.E. at

1900 vs to a stone mound for S.W cor of this survey

Thence East at 598 a stone mound on the west line of sur.

No 6 for H.&G.N.R.R.Co. Block P S.E. cor of this survey

Thence North 1900 vs to the beginning

~~Bearings~~ Rock marked P

Surveyed May 5" 1882

Charley Hill

Hiram Cathcart

Chain Carriers.

I, ... Deputy Surveyor ..... District, do hereby certify that the foregoing survey was made ..... according to law, and that the limits, boundaries and corners, with the marks, natural and artificial, are truly described in the foregoing plat and field notes.

..... Deputy Surveyor ..... District.

I, Sam L Chalk District Surveyor of Baylor Land District, do hereby certify that I have examined the foregoing plat and field notes, and find them correct, and that they are recorded in my office in Book ....., No. ....., Page .....

Sam L Chalk

~~District~~ Surveyor of Baylor Land District.

Approved ..... Commissioner General Land Office.

Hutchings Printing House, Austin, Texas

counter 72651

THE STATE OF TEXAS, | Survey No. 48

Baylor Land District. | Block No.

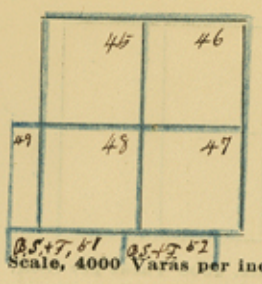

Scale, 4000 Varas per inch.

Variation N 10° 45' East.

FIELD NOTES of a Survey of 640 Acres of Land, made for **F. P. KNOTT,** it being the quantity of land to which he is entitled by virtue of an act of the Legislature of the State of Texas, approved ~~July~~ March 14, 1879, and amendment thereto approved March 11, 1881.

Said Survey is No. 48 ~~Block~~ ~~situated~~ situated in Cottle County, on the waters of ..... a tributary of ..... River, about 18 miles S. 42° E. of ~~from~~ the Center of said County and known as Survey No. ..... in Block No. .....

Beginning at a the N.W. Cor. of Sur No. 47 made for said Knott

Thence South at 850 vs cross branch course East & at 1700 vs a cross creek course N. E, and at 1900 vs to a stone mound for S E cor of this survey & the S.W. cor of said No 47.

Thence West at 40 vs cross Creek course N.E. and at 1900 vs to a stone pile one rock marked X for S W cor of this survey

Thence North at 1900 vs to a stone mound for N W cor of this sur & S E Cor of survey No 44 made for said Knott from which two hackberrys brs N 25 W 6 vs

Thence East at 200 vs cross branch course S.E. & at 1000 vs cross branch course South and at 1900 vs to the place of beginning

Bearings marked X

Surveyed May 5th 1882 } Charley Hill, Hiram Atkinson } Chain Carriers.

I, L. D. H. Jones ~~Deputy~~ Surveyor, Baylor District, do hereby certify that the foregoing survey was made on the ground according to law, and that the limits, boundaries and corners, with the marks, natural and artificial, are truly described in the foregoing plat and field notes.

L. D. H. Jones

~~Deputy~~ Surveyor Baylor District.

I, L. D. H. Jones District Surveyor Baylor District, do hereby certify that I have examined the foregoing plat and field notes, and find them correct, and that they are recorded in my office in Book III, No. 1, Page 48.

Given under my hand at Seymour Texas this 19th day of June A.D. 1882

L. D. H. Jones

District Surveyor Baylor District.

Approved ..... Commissioner General Land Office. By W. E. Preston Special Deputy

Hutchings Printing House, Austin, Texas.

counter 72652

56

THE STATE OF TEXAS, | SURVEY NO. 49

Baylor Land District. | BLOCK NO.



Scale, 4000 Varas per inch.

Variation N 12° 45' East.

FIELD NOTES of a Survey of ~~640~~ 160 Acres of Land, made for **F. P. KNOTT,** it being the quantity of land to which he is entitled by virtue of an act of the Legislature of the State of Texas, approved ~~July~~ March 14, 1879, and amendment thereto approved March 11, 1881.

Said Survey is No. 49 Block ~~situated~~ in Cottle County, on the waters of ..... a tributary of ..... River, about ..... miles from ..... and known as Survey No. ..... in Block No. .....

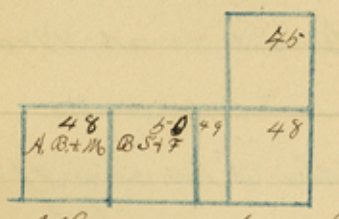

Beginning at the N W cor of sur No 48. made for said Knott

Thence West 476 vs. to a stake for N W cor of this survey + N E cor of Sur. No 50. made by virtue of Cert No. issued to B. S. & F

Thence South with the E line of said No 50. 1900 vs to its S E Cor + the S W cor of this Survey.

Thence East 476 varas to a stone pile one rock marked X for the S. E. Cor. of this Survey + the S. W. Corner of Survey No 48. made for said Knott

Thence North 1900 vs to the place of beginning

Bearings marked .....
Surveyed May 5" 1882 } Charley Hill, Hiram Cathcart } Chain Carriers.

I, D H Jones Deputy Surveyor of Baylor District, do hereby certify that the foregoing survey was made in the field according to law, and that the limits, boundaries and corners, with the marks, natural and artificial, are truly described in the foregoing plat and field notes.

D H Jones
Deputy Surveyor Baylor District.

I, D H Jones District Surveyor ..... District, do hereby certify that I have examined the foregoing plat and field notes, and find them correct, and that they are recorded in my office in Book 111, No. 1, Page 49.

Given under my hand at Seymour Texas

this 19 day of June A. D. 1882.

D H Jones
District Surveyor Baylor District.

Approved ..... Commissioner General Land Office. By W. E. Preston Special Deputy

Hutchings Printing House, Austin, Texas.

counter 12653

57

THE STATE OF TEXAS, } SURVEY No. 49

county of Baylor ~~Land District~~. } ~~BLOCK No.~~



Scale, 4000 Varas per inch.

Variation 10 45 East.

corrected **FIELD NOTES** of a Survey of ~~640~~ 487 Acres of Land, made for **F. P. KNOTT,** it being the quantity of land to which he is entitled by virtue of an act of the Legislature of the State of Texas, approved ~~July~~ March 14, 1879, and amendment thereto approved March 11, 1881.

Said Survey is No. 49 ~~Block~~ ~~situated~~ in Cottle County, situated on the waters of Buffords Creek a tributary of Wichita River, about 23 miles S 31° E of ~~from~~ and known as Survey No. in Block No.

Beginning at a stone mound the S.W. cor. of sur. No 44 made for sd Knott

Thence South 1242 vs to a stake for S.W. cor of this sur

Thence East 1300 vs to a stake for corner & N.E. cor of of sur No 50. made for P.S.&F.

Thence South 658. vs to a stake

Thence East 600 vs to a stone pile for S.E. cor of this sur. & S.W. cor of sur No 48. made for said Knott

Thence North 1900 vs to a stone mound for N.E. cor of this sur. & N.W. cor. of said sur. No. 48 from which 2 Hackberries brs N 25 W. 56 vs

Thence West 1200 vs to the place of beginning

Bearings marked } Charley Hill } Chain Carriers.

Surveyed May 5 1882 } Hiram Atkinson }

I, Sam L Chalk ~~Deputy~~ Surveyor Baylor District, do hereby certify that the foregoing survey was actually made in the field according to law, and that the limits, boundaries and corners, with the marks, natural and artificial, are truly described in the foregoing plat and field notes,

Sam L Chalk

~~Deputy~~ Surveyor Baylor District.

I, Sam L Chalk District Surveyor Baylor District, do hereby certify that I have examined the foregoing plat and field notes, and find them correct, and that they are recorded in my office in Book M, No. 1, Page 226.

Given under my hand at seymour ~~of~~ Sam L Chalk

this 30" day of January A D 1883 District Surveyor Baylor District.

Approved Commissioner General Land Office.

Hutchings Printing House, Austin, Texas.

counter 42654

58

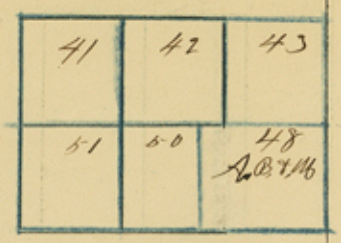

Scale, 4000 Varas per inch.

Variation N 10° 45' East.

THE STATE OF TEXAS,

Baylor Land District.

SURVEY No. 50

~~BLOCK No.~~

FIELD NOTES of a Survey of ~~640~~ 480 Acres of Land, made for **F. P. KNOTT,** it being the quantity of land to which he is entitled by virtue of an act of the Legislature of the State of Texas, approved ~~July~~ March 14, 1879, and amendment thereto approved March 11, 1881.

Said Survey is No. 50 ~~Block~~ ~~situated~~ in Cottle County, on the waters of ..... a tributary of ..... River, about ..... miles ..... from ..... and known as Survey No. ..... in Block No. .....

Beginning at ~~a~~ the NW Cor of sur No 48. made by virtue of Cert. No issued to A. B. & M.

Thence West 1426 vs to a stone marked K for NW cor of this survey & SE Cor of survey No 41 made for said Knott

Thence South at 1066 vs cross Farr's Creek course S.E. and at 1900 vs to a stone mound from which 4 hackberrys bes N 45 1/4° E 1386 vs

Thence East at 1240 vs cross Farrs creek course S. 65 E. & at 1425 vs to a stake for corner and the SW Corner of said A. B. & M. Survey No. 48.

Thence North 1900 varas to the place of beginning

Cancelled by corrected field Notes pg 60

Bearings marked X

Surveyed May 6 1882

Charley Hill

Hiram Atkinson

Chain Carriers.

I, D. H. Jones ~~Deputy~~ Surveyor Baylor District, do hereby certify that the foregoing survey was made in the field according to law, and that the limits, boundaries and corners, with the marks, natural and artificial, are truly described in the foregoing plat and field notes.

D. H. Jones

Deputy Surveyor Baylor District.

I, D. H. Jones District Surveyor Baylor District, do hereby certify that I have examined the foregoing plat and field notes, and find them correct, and that they are recorded in my office in Book M, No. 1, Page 50.

Given under my hand at Seymour Texas this 19th day of June A.D. 1882

D. H. Jones

District Surveyor Baylor District.

Approved ..... Commissioner General Land Office. By W. E. Preston Special Deputy

Hutchings Printing House, Austin, Texas.

counter 42655

5-9

THE STATE OF TEXAS, | Survey No. 50

county of Baylor ~~Land District.~~ | ~~Block No.~~ 569.



Scale, 4000 Varas per inch.

Variation 10° 45' East.

Corrected **FIELD NOTES** of a Survey of ~~640~~ Acres of Land, made for **F. P. KNOTT,** it being the quantity of land to which he is entitled by virtue of an act of the Legislature of the State of Texas, approved July 14, 1879, and amendment thereto approved March 11, 1881.

Said Survey is No. 67 Block ~~situated~~ situated in Cottle County, on the waters of Buffords Creek a tributary of ~~River~~, about ~~miles~~ from ~~and known as Survey No.~~ ~~in Block No.~~

Beginning at a stone mound on high mountain the S.E. cor of survey No 42 made for said Knott

Thence West 1900 vrs to a stone mkd K for the N.W. cor of this survey & S.W. cor of sd. No 42

Thence South crossing Farris Creek at 1900 vrs a stone mkd from which 4 hackberries brs N 46¼ E 1386 vrs

Thence East Crossing Farris Creek 1300 vrs to a stake on N.B. line of sur No 48. for A.B.&W.

Thence North 65-8 vrs a stake the N.W. cor of S.D. No 48

Thence East 600 vrs to a stake

Thence North 1242 vrs to the place of Beginning

Bearings marked ..... } Charley Hill ..... }

Surveyed May 5 1882 } Virgil Atkinson } Chain Carriers.

I, Sam L Chalk Deputy Surveyor Baylor District, do hereby certify that the foregoing survey was actually made in the field according to law, and that the limits, boundaries and corners, with the marks, natural and artificial, are truly described in the foregoing plat and field notes.

Sam L Chalk

Deputy Surveyor Baylor District.

I, Sam L Chalk District Surveyor Baylor District, do hereby certify that I have examined the foregoing plat and field notes, and find them correct, and that they are recorded in my office in Book M, No. 1, Page 27.

Given under my hand at Seymour ~~Tex~~ this 30th day of January A.D. 1883.

Sam L Chalk

District Surveyor Baylor District.

Approved ..... Commissioner General Land Office.

Hutchings Printing House, Austin, Texas.

counter 12656

Cancelled by corrected field

60

THE STATE OF TEXAS,

Baylor Land District.

SURVEY No. 50

~~BLOCK No.~~



Scale, 4000 Varas per inch.

Variation 10° 40' East.

FIELD NOTES of a Survey of ~~640~~ 466 Acres of Land, made for

F. P. KNOTT, it being the quantity of land to which he is entitled by virtue entitled an act to provide for the sale of a portion of the unappropriated public lands of the state of Texas & the investment of the proceeds of such sale, of an act of the Legislature of the State of Texas, approved July 14, 1879, and amendment thereto approved March 11, 1881.

~~Said Survey is No.~~ ~~Block~~ situated in Cottle County, on the waters of Farra's Creek a tributary of Near Wichita River, about 22 miles S 22 E from the center of the County and known as Survey No. 50 in Block No.

Beginning at the N W Cor of survey No 48. made by virtue of cert. No. 176. issued to A. B. & M. ~~the~~

Thence East 125 vs a stake

Thence N. 1300 vs to a stake on S line of sur. No 42, this Block.

Thence West at 1425 vs to a stone marked K for the N. W. cor of this survey & S. E. Cor of Sur. No. 41 made for said Knott

Thence South at 1065 vs. cross Farrs Creek course S. E. & at 1900 vs to a stone mound from which 4 hackberries brs N. 45¼ E 1386 vs

Thence E at 1240 vs. cross Farrs Creek cours S 65 E & at 1300 vs to a stake for corner and the S. W. Cor. of said A. B. & M. sur No 48

Thence North 600 varas to the beginning

Bearings marked ✝

Surveyed May 5-11 1882

Charley Hill
Hiram Atkinson
Chain Carriers.

I, ... Deputy Surveyor ..... District, do hereby certify that the foregoing survey was made ..... according to law, and that the limits, boundaries and corners, with the marks, natural and artificial, are truly described in the foregoing plat and field notes.

Deputy Surveyor ..... District.

I, Sam L Chalk ~~District~~ Surveyor of Baylor Land District, do hereby certify that I have examined the foregoing plat and field notes, and find them correct, and that they are recorded in my office in Book ....., No. ....., Page .....

Sam L Chalk

~~District~~ Surveyor of Baylor Land District.

Approved ..... Commissioner General Land Office.

Hutchings Printing House, Austin, Texas.

counter 42657

THE STATE OF TEXAS, | Survey No. 61

Baylor Land District. | ~~Block~~ No.

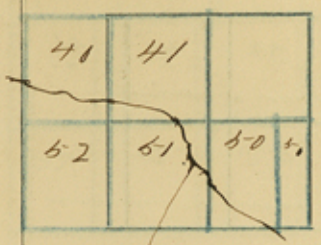

FIELD NOTES of a Survey of 640 Acres of Land, made for **F. P. KNOTT,** it being the quantity of land to which he is entitled by virtue of an act of the Legislature of the State of Texas, approved ~~July~~ March 14, 1879, and amendment thereto approved March 11, 1881.

Said Survey is No. 61 ~~Block~~ ~~situated~~ situated in Cottle County, on the waters of ..... a tributary of ..... River, about 16 miles S 21° E of the from Centre of said County and ~~known as Survey No.~~ ..... in ~~Block No.~~ .....

Beginning at the N W Cor of sur No 60 & the S W cor of sur No ~~42~~ 52 both made for said Knott

Thence West at 1220 vs cross Farrs Creek course S 76 E & at 1900 vs to a stake marked K for the N W corner of this survey & the S W cor of sur 41 made for said Knott

Thence South 1900 vs to a stone mound from which a cedar bears E 840 vs & a hackberry brs S 67½ E 10 vs. for the S W cor of this survey

Thence East at 460 vs cross branch course N E & at 1900 vs to a stone mound for S E Cor of this survey & the S W Cor of sur No 60, made for said Knott from which a hackberries brs N 46¼ E 1386 vs

Thence North at 1836 vs cross Farrs Creek course S E & at 1900 varas to the place of beginning

Bearings marked N } Charley Hill, Hiram Atkinson } Chain Carriers.

Surveyed May 6" 1882

I, D P Jones Deputy Surveyor Baylor District, do hereby certify that the foregoing survey was made on the field according to law, and that the limits, boundaries and corners, with the marks, natural and artificial, are truly described in the foregoing plat and field notes.

D P Jones

~~Deputy~~ Surveyor Baylor District.

I, D P Jones District Surveyor Baylor District, do hereby certify that I have examined the foregoing plat and field notes, and find them correct, and that they are recorded in my office in Book A, No. 1, Page 61.

Given under my hand at Seymour Texas this 19 day of Jones A.D. 1882

D P Jones

District Surveyor Baylor District.

Approved ..... Commissioner General Land Office. By W. E. Preston Special Deputy.

Hutchings Printing House, Austin, Texas.

counter 12658

Baylor Co. RLD. SK. #28

62

39	40	41
53	52	51

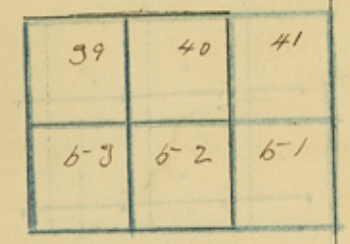

Scale, 4000 Varas per inch.

Variation N 10 45 East.

THE STATE OF TEXAS,

Baylor Land District.

SURVEY No. 52

BLOCK No.

FIELD NOTES of a Survey of 640 Acres of Land, made for **F. P. KNOTT,** it being the quantity of land to which he is entitled by virtue of an act of the Legislature of the State of Texas, approved ~~July~~ March 14, 1879, and amendment thereto approved March 11, 1881.

Said Survey is No. 52 ~~Block~~ situated in Cottle County, situated on the waters of ..... a tributary of ..... River, about 16¼ miles S 27° E of the ~~from~~ Center of said County ~~and known as Survey No.~~ ~~in Block No.~~

Beginning at ~~a~~ the N.W. Cor of Sur. No 51 & the S.E. Cor of sur. No. 40 both made for said Knott

Thence West at 1500 vs cross branch course N.E. & at 1900 vs. to a stake for the N.W. Cor. of this sur. and the S.W. Cor. of said No 40.

Thence South at 500 vs cross branch course N.E. & at 1900 vs. to a stone mound from which a Mesq. brs. N. 6 vs. & a hackberry brs S. 81 E. 6 vs. this is for the S.W. Cor of this Survey

Thence East 1900 vs to a stone mound from which a cedar bears E 840 vs. & a hackberry brs S 67 W. 10 vs This is for the S.E. Cor of this sur. & S.W. Cor. of said No 51.

Thence North 1900 varas to the place of beginning

Bearings marked X

Surveyed May 6" 1882

Charley Hill
Hiram Atkinson
Chain Carriers.

I, D. H. Jones ~~Deputy~~ Surveyor Baylor District, do hereby certify that the foregoing survey was made in the field according to law, and that the limits, boundaries and corners, with the marks, natural and artificial, are truly described in the foregoing plat and field notes.

D. H. Jones
~~Deputy~~ Surveyor Baylor District.

I, D. H. Jones District Surveyor Baylor District, do hereby certify that I have examined the foregoing plat and field notes, and find them correct, and that they are recorded in my office in Book III, No. 1, Page 52.

Given under my hand at Seymour D. H. Jones
District Surveyor Baylor District.

Approved Texas this 19 day of June A.D. 1882 Commissioner General Land Office. By W. E. Preston Special Deputy

Hutchings Printing House, Austin, Texas.

counter 42659

THE STATE OF TEXAS, | SURVEY No. 53

Baylor Land District. | BLOCK No.

63

38	39	40
54	53	52

Scale, 4000 Varas per inch.

Variation ..... East.

FIELD NOTES of a Survey of 640 Acres of Land, made for **F. P. KNOTT,** it being the quantity of land to which he is entitled by virtue of an act of the Legislature of the State of Texas, approved ~~July~~ March 14, 1879, and amendment thereto approved March 11, 1881.

Said Survey is No. 53 ~~Block~~ ..... ~~situated~~ in Cottle County, on the waters of ..... a tributary of ..... River, about 15 miles S 23° E of the ~~from~~ center of Said County ~~and known as Survey No.~~ ..... ~~in Block No.~~ .....

Beginning at ~~a~~ the N.W. Cor. of sur No 52, & the S.W. cor of Sur No 40 both made for the said Knott

Thence West 1900 vs to an earth mound for N W cor of this sur. & the S W cor of Sur No 39 made for said Knott

Thence South 1900 vs to a stake for S W cor of this sur from Which a Hackberry brs N. 22 vs. Do. S 63 W. 24 vs. Do S 79 W. 26 varas

Thence East at 200 vs. cross branch course N 50 E & at 1900 vs to a stone mound from which a Mesq brs N. 6 vs & a hackberry brs S 81 E 60 vs

Thence North at 1380 vs cross branch course N. E. & at 1900 vs to the place of beginning

Bearings marked X
Surveyed May 6" 1882

Charley Hill
Hiram Atkinson
Chain Carriers.

I, D H Jones ~~Deputy~~ Surveyor Baylor District, do hereby certify that the foregoing survey was made in the field according to law, and that the limits, boundaries and corners, with the marks, natural and artificial, are truly described in the foregoing plat and field notes.

D H Jones
~~Deputy~~ Surveyor Baylor District.

I, D H Jones District Surveyor Baylor District, do hereby certify that I have examined the foregoing plat and field notes, and find them correct, and that they are recorded in my office in Book M, No. 1, Page 53.

Given under my hand at Seymour Texas this 19 day of June A D 1882

D H Jones
District Surveyor Baylor District.

Approved ..... Commissioner General Land Office.

W E Preston
Special Deputy

Hutchings Printing House, Austin, Texas.

counter 42660

Baylor Co. RLD. SK. 28

64



Scale, 4000 Varas per inch.

Variation N 10° 45 East.

THE STATE OF TEXAS, | Survey No. 64

Baylor Land District. | ~~Block No.~~

FIELD NOTES of a Survey of 640 Acres of Land, made for **F. P. KNOTT,** it being the quantity of land to which he is entitled by virtue of an act of the Legislature of the State of Texas, approved ~~July~~ March 14, 1879, and amendment thereto approved March 11, 1881.

Said Survey is No. 64 ~~Block~~ ~~situated~~ in Cottle County, on the waters of ..... a tributary of ..... River, about 14½ miles S 19° E of the ~~from Center of said County~~ ~~and known as Survey No.~~ ~~in Block No.~~

Beginning at the N. W. Cor. of sur No 63 & S. E. Cor of sur No 38. both made for said Knott

Thence West 1900 vs to a stone mound from which a natural rock mound abut 75 ft high brs N 100 vs this is for the N W cor of this sur. & S W cor of said No 38

Thence South 1200 vs to a stake for S W cor of this sur.

Thence East 1900 vs to a stake from which a hackberry bears W 2 vs. Do Brs S 63 W. 24 vs. Do brs S 79 W. 26 vs this is for the S E cor of this survey & S. W. cor of said No 63

Thence North 1900 varas to the place of Beginning

Bearings marked N } Charley Hill
Surveyed May 6" 1882 } Hiram Atkinson } Chain Carriers.

I, D. H. Jones Deputy Surveyor L. Baylor District, do hereby certify that the foregoing survey was made on the field according to law, and that the limits, boundaries and corners, with the marks, natural and artificial, are truly described in the foregoing plat and field notes.

D. H. Jones
~~Deputy~~ Surveyor Baylor District.

I, D. H. Jones District Surveyor Baylor District, do hereby certify that I have examined the foregoing plat and field notes, and find them correct, and that they are recorded in my office in Book M, No. 1, Page 64.

Given under my hand at Seymour Tex as this 19 day of June A D 1882

D. H. Jones
District Surveyor Baylor District.

Approved ..... Commissioner General Land Office. By W. E. Preston Special Deputy

Hutchings Printing House, Austin, Texas.

counter 42661

THE STATE OF TEXAS, | Survey No. 66

Baylor Land District. | ~~Block No.~~

66

37	38
65	64

Scale, 4000 Varas per inch.

Variation N 10°45 E East.

FIELD NOTES of a Survey of 640 Acres of Land, made for

F. P. KNOTT, it being the quantity of land to which he is entitled by virtue of an act of the Legislature of the State of Texas, approved ~~July~~ March 14, 1879, and amendment thereto approved March 11, 1881.

Said Survey is No. 65 ~~Block~~ ~~situated~~ in Cottle County, on the waters of ..... a tributary of ..... River, about 14 miles S16°E of the ~~from~~ Center of said County ~~and known as Survey No.~~ ~~in Block No.~~

Beginning at the N W cor of sur No 54, & S E cor of sur No 37 both made for said Knott

Thence West 1900 vrs to an earth mound for N.W. cor. of this sur & S.W. cor of said No 37.

Thence South 1900 vrs to a stake for S.W. cor. of this survey

Thence East 1900 vrs to a stake for S.E. cor of this sur & S.W. cor of said No 54

Thence North 1900 varas to the place of beginning

Bearings marked .....
Surveyed May 6" 1882

Charley Hill
Hiram Atkinson
Chain Carriers.

I, D H Jones Deputy Surveyor Baylor District, do hereby certify that the foregoing survey was made in the field according to law, and that the limits, boundaries and corners, with the marks, natural and artificial, are truly described in the foregoing plat and field notes.

D H Jones
Deputy Surveyor Baylor District.

I, D H Jones District Surveyor Baylor District, do hereby certify that I have examined the foregoing plat and field notes, and find them correct, and that they are recorded in my office in Book 111, No. 1, Page 65.

Given under my hand at Seymour, Tex.,
this 19 day of June A.D. 1882.

D H Jones
District Surveyor Baylor District.

Approved ..... Commissioner General Land Office. By W. E. Preston Special Deputy

Hutchings Printing House, Austin, Texas.

counter 42662

Baylor Co. RLIS. SK. #28

66

Abandoned

THE STATE OF TEXAS,

Baylor Land District.

SURVEY No. 56

~~BLOCK No.~~

11	10
26	56

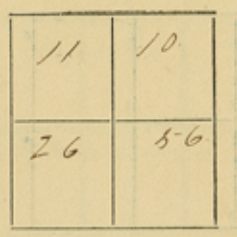

Scale, 4000 Varas per inch.

Variation 10° 46' East.

FIELD NOTES of a Survey of 640 Acres of Land, made for **F. P. KNOTT,** it being the quantity of land to which he is entitled by virtue of an act of the Legislature of the State of Texas, approved ~~July~~ March 14, 1879, and amendment thereto approved March 11, 1881.

Said Survey is No. 56 ~~Block~~ ~~situated~~ in Cottle County, situated on the waters of Buffords creek ~~a tributary of~~ ~~River~~, about ..... miles ..... from ..... and known as Survey No. ..... in Block No. .....

Beginning at a the S E Cor of sur No 26 made for said Knott

Thence North 1900 vs to a stone mound for N W cor of this sur, & S.E. cor, of survey No. 11, made for said Knott & S.W. Cor. of sur. No 10, made for said Knott from which a triple Hackberry brs West 440 vs.

Thence East 1900 vs to a stone mound for N.E. cor of this survey & S E Cor of said No 10.

Thence South 1900 vs to a stake for S E cor of this survey on the W.B. line of sur No. 3. made by virtue of cert. No 12683 issued to H.&G.N. R.R. Co.

Thence West at 470 vs pas the N E cor of survey No 27. made for said Knott and at 1900 vs to the place of beginning

Bearings marked .....

Surveyed May 6" 1882

Charley Hill
Hiram Atkinson
Chain Carriers.

I, D H Jones ~~Deputy~~ Surveyor Baylor District, do hereby certify that the foregoing survey was made in the field according to law, and that the limits, boundaries and corners, with the marks, natural and artificial, are truly described in the foregoing plat and field notes.

D H Jones
~~Deputy~~ Surveyor Baylor District.

I, D H Jones District Surveyor Baylor District, do hereby certify that I have examined the foregoing plat and field notes, and find them correct, and that they are recorded in my office in Book No, No. 1, Page 56.

D H Jones
District Surveyor Baylor District.

Given under my hand at Seymour Texas this 19 day of June A D 1882

Approved ..... Commissioner General Land Office. By W E Preston Special Deputy

Hutchings Printing House, Austin, Texas.

counter 42663

67

THE STATE OF TEXAS, } SURVEY No. 58

Baylor Land District. } BLOCK No.

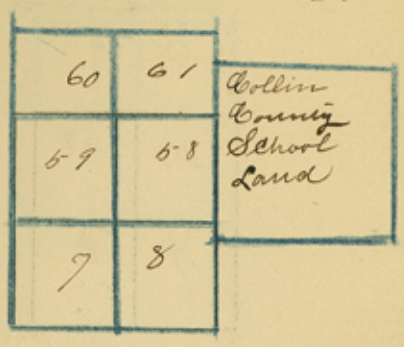

Scale, 4000 Varas per inch.

Variation N 10° 45 East.

FIELD NOTES of a Survey of ~~640~~ 489 Acres of Land, made for **F. P. KNOTT,** it being the quantity of land to which he is entitled by virtue of an act of the Legislature of the State of Texas, approved ~~July~~ March 14, 1879, and amendment thereto approved March 11, 1881.

Said Survey is No. 58 ~~Block~~ ~~situated~~ situated in Cottle County, on the waters of Buffords Creek a tributary of River, about 14½ miles S 59° E of the ~~from~~ Center of said County and known as Survey No. in Block No.

Beginning at a stone mound the N.E. Cor. of sur No. 8. made for said Knott

Thence North 1453 vs stone mound for N E Cor of this sur.

Thence West 1900 vs stone pile for N W cor. of of this sur.

Thence South 1453 vs stake for S.W. Cor of this sur. & N.W. cor of said No. 8.

Thence East 1900 varas to the peace of beginning

See Surveyors Certificate in S-1614

Bearings marked } Charley Hill } Chain Carriers.

Surveyed May 8" 1882 } Hiram Atkinson }

I, D H Jones ~~Deputy~~ Surveyor Baylor District, do hereby certify that the foregoing survey was made in the field according to law, and that the limits, boundaries and corners, with the marks, natural and artificial, are truly described in the foregoing plat and field notes.

D H Jones

~~Deputy~~ Surveyor Baylor District.

I, D H Jones District Surveyor Baylor District, do hereby certify that I have examined the foregoing plat and field notes, and find them correct, and that they are recorded in my office in Book M, No. 1, Page 58.

Given under my hand at Seymour D H Jones

District Surveyor Baylor District.

Approved Texas this 19. day of June A.D. 1882 Commissioner General Land Office. By W E Preston Special Deputy

Hutchings Printing House, Austin, Texas.

counter #2664

Baylor Co. RLD. SK. #28

68

60	61
59	58
7	8

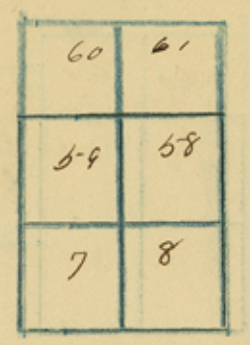

Scale, 4000 Varas per inch.

Variation N 10° 45 East.

THE STATE OF TEXAS,

Baylor Land District.

SURVEY No. 59

~~BLOCK No.~~

FIELD NOTES of a Survey of ~~640~~ 489 Acres of Land, made for **F. P. KNOTT,** it being the quantity of land to which he is entitled by virtue of an act of the Legislature of the State of Texas, approved July 14, 1879, and amendment thereto approved March 11, 1881.

Said Survey is No. 59 ~~Block~~ ~~situated~~ in Cottle County, situated on the waters of Buffords Creek a tributary of River, about 13½ miles S 57° E of ~~from~~ the Center of said County ~~and known as Survey~~ No. ~~in Block No.~~

Beginning at ~~a~~ the S.W. Cor of Sur. No 58 & N.E. Cor. of sur No. 7. both made for said Knott

Thence North 1453 vs to a stone pile for N.E. Cor of this survey & N.W. Cor of said No 58

Thence West 1900 vs to a stone pile for N.W. Cor of this survey

Thence South 1453 vs to a stone mound from which a Hackberry 5 in Dia brs S 46 W. 49 vs. this is for the S.W. Cor of this survey & N.W. Cor. of said No 7.

Thence East 1900 vs to the place of Beginning

Bearings marked

Surveyed May 8" 1882

Charley Hill

Hiram Atkinson

Chain Carriers.

I, D H Jones ~~Deputy~~ Surveyor Baylor District, do hereby certify that the foregoing survey was made in the field according to law, and that the limits, boundaries and corners, with the marks, natural and artificial, are truly described in the foregoing plat and field notes.

D H Jones

~~Deputy~~ Surveyor Baylor District.

I, D H Jones District Surveyor Baylor District, do hereby certify that I have examined the foregoing plat and field notes, and find them correct, and that they are recorded in my office in Book M, No. 1, Page 59.

Given under my hand ~~this~~ at Seymour

D H Jones

District Surveyor Baylor District.

Texas this 19 day of June A D 1882

Approved Commissioner General Land Office.

By W E Preston

Special Deputy

Hutchings Printing House, Austin, Texas.

counter 42665

6 9

THE STATE OF TEXAS,

Baylor Land District.

SURVEY No. 60

~~BLOCK No.~~

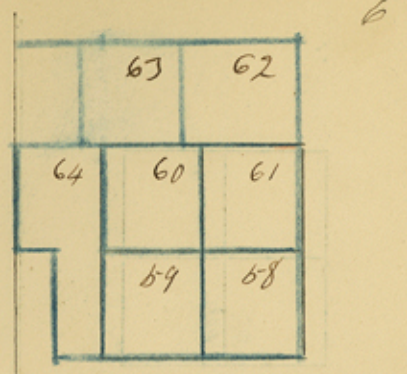

Scale, 4000 Varas per inch.

Variation..... East.

FIELD NOTES of a Survey of 640 Acres of Land, made for **F. P. KNOTT,** it being the quantity of land to which he is entitled by virtue of an act of the Legislature of the State of Texas, approved ~~July~~ March 14, 1879, and amendment thereto approved March 11, 1881.

Said Survey is No. 60 ~~Block~~ ..... situated in Cottle County, on the waters of Buffalo ..... Creek ..... a tributary of ..... River, about 17 ..... miles S 60° E. of the ~~from~~ Center of Said County ..... and known as Survey No. ..... in Block No. .....

Beginning at the N. E. cor. of sur No. 59, made for said ~~Knott~~

Thence North 1900 vs to a stone pile for N. E. cor of this survey

Thence West, 1900 vs to a stake for N. W. cor. of this sur.

Thence South 1900 vs to a stone pile for S. W. cor. of this survey & N. W. corner of Said No. 59.

Thence East 1900 vs to the place of beginning

Bearings marked .....
Surveyed May 8" 1882

Charley Hill
Hiram Atkinson
Chain Carriers.

I, D. T. Jones ~~Deputy~~ Surveyor of Baylor District, do hereby certify that the foregoing survey was made in the field according to law, and that the limits, boundaries and corners, with the marks, natural and artificial, are truly described in the foregoing plat and field notes.

D. T. Jones

~~Deputy~~ Surveyor Baylor District.

I, D. T. Jones District Surveyor Baylor District, do hereby certify that I have examined the foregoing plat and field notes, and find them correct, and that they are recorded in my office in Book 1A, No. 1, Page 60.

Given under my hand at Seymour Texas this 19. day of June A. D. 1887

D. T. Jones

District Surveyor Baylor District.

Approved ..... Commissioner General Land Office. By W. C. Preston Special Deputy

Hutchings Printing House, Austin, Texas.

counter 72666

Baylor Co. RLD. SK. 28

70

THE STATE OF TEXAS,

Baylor Land District.

SURVEY No. 61

~~BLOCK No.~~



Scale, 4000 Varas per inch.

Variation N. 10° 45' E. East.

FIELD NOTES of a Survey of 640 Acres of Land, made for **F. P. KNOTT,** it being the quantity of land to which he is entitled by virtue of an act of the Legislature of the State of Texas, approved ~~July~~ March 14, 1879, and amendment thereto approved March 11, 1881.

Said Survey is No. 61 ~~Block~~ ~~situated~~ situated in Cottle County, on the waters of Buffords creek ~~a tributary of~~ ..... River, about ..... miles from ..... and known as Survey No. ..... in Block No. .....

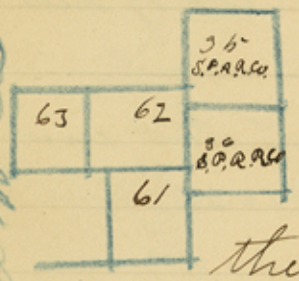

Beginning at a the N E cor of Sur No 69 made for said Knott
Thence North 1900 vs a stone pile for N.W.
cor of this survey
Thence East at 520 vs cross Buffords creek
course South at 1900 vs to a stake on
the west line of survey No 36 made by
virtue of Cert. No 23/y issued to S. P. R. R. Co.
Thence South at 1833 vs cross Buffords creek course
East at 1900 vs to a stake on the N.
line of Collin county School land
Thence West 1900 varas to the place of beginning

Bearings marked .....
Surveyed May 8" 1882

Charley Hill
Hiram Atkinson
Chain Carriers.

I, D H Jones ~~Deputy~~ Surveyor J Baylor District, do hereby certify that the foregoing survey was made on the field according to law, and that the limits, boundaries and corners, with the marks, natural and artificial, are truly described in the foregoing plat and field notes.

D H Jones
~~Deputy~~ Surveyor Baylor District.

I, D H Jones District Surveyor Baylor District, do hereby certify that I have examined the foregoing plat and field notes, and find them correct, and that they are recorded in my office in Book M, No. 1, Page 61.

Given under my hand at Seymour, Texas,
this 19 day of June A. D. 1882

D H Jones
District Surveyor Baylor District.

Approved ..... Commissioner General Land Office. By W. E. Preston Special Deputy

Hutchings Printing House, Austin, Texas.

counter 42667

71

THE STATE OF TEXAS, | SURVEY No. 61

Baylor Land District. | ~~BLOCK No.~~

FIELD NOTES of a Survey of ~~640~~ 510 Acres of Land, made for

F. P. KNOTT, it ~~being the quantity of land to which he is entitled by virtue~~ entitled "An Act to provide for the sale of a portion of the unappropriated public Land of the state of Texas and the investments of the proceeds of such sale" of an act of the Legislature of the State of Texas, approved July 14, 1879, and amendment thereto approved March 11, 1881.



Scale, 4000 Varas per inch.

Variation 10° 45 East.

~~Said Survey is No.~~ ~~Block~~ situated in Cottle County, on the waters of Buffords Creek a tributary of the Wichita River, about 19 miles S 42° E from the Center of said County and known as Survey No. 61 in Block No.

Beginning at the N. E. cor. of sur. No. 59. made for said Knott

Thence North 1900 vs to a stone pile for N W corner of this survey

Thence East at 123. vs. to a stake on the west line of survey made Collins County School Land

Thence South at 413 vs to a stake the S. W. Cor. of Collins County School Land

Thence East 1777 varas to a stake on S line of sd Collins County School Land

Thence S 1487 vs to a stake

Thence West 1900 vs to the beginning

Cancelled by corrected field Notes

Bearings marked X

Surveyed May 9" 1882

Charley Hill
Hiram Atkinson } Chain Carriers.

I, ... Deputy Surveyor ..... District, do hereby certify that the foregoing survey was made ..... according to law, and that the limits, boundaries and corners, with the marks, natural and artificial, are truly described in the foregoing plat and field notes.

Deputy Surveyor ..... District.

I, Sam L. Chalk ~~District~~ Surveyor of Baylor Land District, do hereby certify that I have examined the foregoing plat and field notes, and find them correct, and that they are recorded in my office in Book ....., No. ....., Page .....

Sam L. Chalk

~~District~~ Surveyor Baylor District.

Approved ..... Commissioner General Land Office.

Hutchings Printing House, Austin, Texas.

counter 42668

72

THE STATE OF TEXAS, } SURVEY No. 61

County of Baylor ~~Land District~~. } ~~BLOCK No.~~



Scale, 4000 Varas per inch.

Variation 14° 45 East.

corrected **FIELD NOTES** of a Survey of 640 Acres of Land, made for **F. P. KNOTT,** it being the quantity of land to which he is entitled by virtue of an act of the Legislature of the State of Texas, approved ~~July~~ March 14, 1879, and amendment thereto approved March 11, 1881.

Said Survey is No. 61 Block ~~situated~~ in Cottle County, situated on the waters of Buffords Creek a tributary of River, about miles from and known as Survey No. in Block No.

Beginning at the S.E. Cor, of Sur, No. 26. made for said Knott

Thence East 160, vs, to a stake on W line of Sur No. 7. for H.&G.N.R.R.Co

Thence North crossing two creeks 8733 vrs to a stake on S B line of Collin Co School Land 1

Thence West 1900 vs to a stake the S.W. cor of said School Land

Thence North 393 vs to a stake

Thence West 160 vs to a stake.

Thence south 1526 vs to a stone pile the N E Cor of Sur No 59. made for said Knott

Thence East 1900 vs to a stone m'd. the N.E. cor, of Sur. No. 58 made for said Knott

Thence South 7000 vs to the place of Beginning

Cancelled by corrected field notes

Bearings marked } Charley Hill } Chain Carriers.

Surveyed May 8" 1882 } Hiram Atkinson }

I, Sam L. Chalk ~~D. H. Jones~~ ~~Deputy~~ Surveyor Baylor District, do hereby certify that the foregoing survey was made actually in the field according to law, and that the limits, boundaries and corners, with the marks, natural and artificial, are truly described in the foregoing plat and field notes.

Sam L Chalk

~~Deputy~~ Surveyor Baylor District.

I, Sam L Chalk District Surveyor Baylor District, do hereby certify that I have examined the foregoing plat and field notes, and find them correct, and that they are recorded in my office in Book M, No. 1, Page .

Given under my hand at Seymour this 30" day of January A D 1883

Sam L Chalk

District Surveyor Baylor District.

Approved Commissioner General Land Office.

Hutchings Printing House, Austin, Texas.

counter 42669

73

THE STATE OF TEXAS, } SURVEY No. 61

county of Baylor ~~Land District~~. } BLOCK No.

corrected **FIELD NOTES** of a Survey of ~~640~~ 532 Acres of Land, made for **F. P. KNOTT,** it being the quantity of land to which he is entitled by virtue of an act of the Legislature of the State of Texas, approved July 14, 1879, and amendment thereto approved March 11, 1881.



Scale, 4000 Varas per inch.

Variation 10° 45' East.

Said Survey is No. 61 ~~Block~~ ~~situated~~ in Cottle County, situated on the waters of North Wichita a tributary of Big Wichita River, about 19 miles S 42° E of ~~from the center of said county and known as Survey No.~~ ~~in Block No.~~

Beginning at a stone m'd the N. E. Cor. of sur. No. 58. this block,

Thence North 1581 vs to a stake

Thence W 1900 vs to a stake on the E line of sur No. 60 this block

Thence S 1581 vs to a stone pile the S. E. Cor of sur No. 60. & N. W. Cor. of sur No. 58.

Thence E 1900 vs to the place of beginning

Bearings marked } W H Martin } Chain Carriers.

Surveyed April 30th 1883 } Jas E Majors }

I, W. H. Jones Deputy Surveyor Baylor District, do hereby certify that the foregoing survey was actually made in the field according to law, and that the limits, boundaries and corners, with the marks, natural and artificial, are truly described in the foregoing plat and field notes.

W H Jones

Deputy Surveyor Baylor District.

I, Sam L Chalk District Surveyor Baylor District, do hereby certify that I have examined the foregoing plat and field notes, and find them correct, and that they are recorded in my office in Book M, No. 1, Page 61.

Given under my hand at Seymour this 17 day of July A D 1883.

Sam L Chalk

District Surveyor Baylor District.

Approved Commissioner General Land Office.

Hutchings Printing House, Austin, Texas.

counter 42 670

74

THE STATE OF TEXAS, | Survey No. 63

Baylor Land District. | Block No.



Scale, 4000 Varas per inch.

Variation N 10° 45' E East.

FIELD NOTES of a Survey of 640 Acres of Land, made for **F. P. KNOTT,** it being the quantity of land to which he is entitled by virtue of an act of the Legislature of the State of Texas, approved March 14, 1879, and amendment thereto approved March 11, 1881.

Said Survey is No. 63 Block — situated in Cottle County, on the waters of Buffords creek a tributary of River, about miles from and known as Survey No. in Block No.

Beginning at the N W corner of sur No 62 made for said Knott

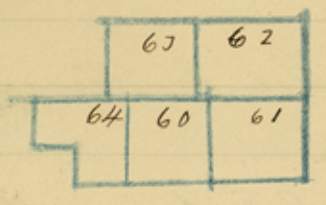

Thence South at 60 vs cross Buffords Creek.
Course S. E. & at 1700 vs to a stake for
S E Cor of this survey & the S W cor of the
said No 62.

Thence West 2123½ vs to a stone marked K for S W cor. of this survey

Thence North 1700 vs. to a stone pile for the N. W. cor of this survey

Thence East at 2048½ Varas cross Buffords Creek Course S, E, & at 2123½ varas to the place of beginning

Bearings marked } Charley Hill
Surveyed May 8" 1882 } Hiram Atkinson } Chain Carriers.

I, D H Jones Deputy Surveyor Baylor District, do hereby certify that the foregoing survey was made in the field according to law, and that the limits, boundaries and corners, with the marks, natural and artificial, are truly described in the foregoing plat and field notes.

D H Jones
Deputy Surveyor Baylor District.

I, D H Jones District Surveyor Baylor District, do hereby certify that I have examined the foregoing plat and field notes, and find them correct, and that they are recorded in my office in Book M, No. 1, Page 63.

Given under my hand at Seymour Texas this 19" day of June A D 1882

D H Jones
District Surveyor Baylor District.

Approved Commissioner General Land Office. By W E Preston Special Deputy

Hutchings Printing House, Austin, Texas.

counter 12671

76

THE STATE OF TEXAS, } SURVEY No. 63

county of Baylor ~~Land District.~~ } BLOCK No.

corrected **FIELD NOTES** of a Survey of 640 Acres of Land, made for **F. P. KNOTT,** it being the quantity of land to which he is entitled by virtue of an act of the Legislature of the State of Texas, approved July 14, 1879, and amendment thereto approved March 11, 1881.



Scale, 4000 Varas per inch.

Variation 10,45 East.

Said Survey is No. 63 ~~Block~~ ~~situated in~~ Cottle County, situated on the waters of North Wichita a tributary of Big Wichita River, about 17 miles S41°E of from the center of said county ~~and known as Survey No.~~ ~~in Block No.~~

Beginning at a stone pile the N.E. Cor of sur No. 60. this block

Thence North 1900 vs to a stake

Thence West 1900 vs to a stake

Thence South 1900 vs to a stake the N.W. Cor. sur No. 60

~~Thence~~ this block

Thence East 1900 vs to the place of beginning

Bearings marked } W H Martin } Chain Carriers.

Surveyed April 30th 1883 } Jas E Majors }

I, W A Jones Deputy Surveyor Baylor District, do hereby certify that the foregoing survey was made in the field according to law, and that the limits, boundaries and corners, with the marks, natural and artificial, are truly described in the foregoing plat and field notes.

W A Jones

Deputy Surveyor Baylor District.

I, Sam L Chalk District Surveyor Baylor District, do hereby certify that I have examined the foregoing plat and field notes, and find them correct, and that they are recorded in my office in Book M, No. 1, Page 63.

Sam L. Chalk

District Surveyor Baylor District.

Given under my hand at Seymour this 17th day of July A.D. 1883.

Approved Commissioner General Land Office.

Hutchings Printing House, Austin, Texas.

counter #2672

76.

THE STATE OF TEXAS, | Survey No. 64

Baylor Land District. | Block No.

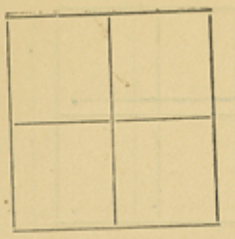

Scale, 4000 Varas per inch.

Variation 10° 44' East.

Corrected **FIELD NOTES** of a Survey of 640 Acres of Land, made for

F. P. KNOTT, ~~it being the quantity of land to which he is entitled~~ under ↑ by virtue of an act of the Legislature of the State of Texas, entitled an Act to provide for the sale of a portion of the unappropriated public lands of the State of Texas and the investment of such sale approved July 14, 1879, and amendment thereto approved March 11, 1881.

~~Said Survey is No.~~ ~~Block~~ situated in Cottle County, on the waters of N. Wichita a tributary of Big Wichita River, about 17 miles S 35° E from Center of County and known as Survey No. 64 in Block No.

Beginning at a stone mound the S.W. Cor. of Sur No 63 for said F. P. Knott from which a hackberry 5 in in diameter brs. S. 46 W. 49 vrs.

Thence West 960 vrs to a stake for the S E cor of No. 16 A. B. & M.

Thence North 1900 vrs to the N. E. cor. of same, a stake,

Thence West 1900 vrs to a stake for N. W. cor of same

Thence North 634 vrs to a stake in E line of No. 14 A. B. & M.

Thence East 2850 vrs to a stake in west line of No. 60 for said F. P. Knott

Thence South 2534 vrs. to the place of beginning

Bearings marked K

Corrected Surveyed Sept. 24" 1883

W. H. Martin
Jas. E. Majors
} Chain Carriers.

I, Sam L. Chalk Deputy ~~Surveyor~~ Baylor Land District, do hereby certify that the foregoing survey was made according to law, and that the limits, boundaries and corners, with the marks, natural and artificial, are truly described in the foregoing plat and field notes.

Sam L. Chalk
Deputy Surveyor Baylor Land District.

I, Sam L. Chalk District Surveyor Baylor Land District, do hereby certify that I have examined the foregoing plat and field notes, and find them correct, and that they are recorded in my office in Book 11A, No. 1, Page 62.

Sam L. Chalk
District Surveyor Baylor Land District.

Approved Commissioner General Land Office.

Hutchings Printing House, Austin, Texas.

counter 42673

THE STATE OF TEXAS, } SURVEY No. 1

Baylor Land District. } BLOCK No.

5	4	757 W.+N.W. R
2	1	756 W.+N.W.

Scale, 4000 Varas per inch.

Variation N 11° East.

FIELD NOTES of a Survey of 640 Acres of Land, made for **F. P. KNOTT,** it being the quantity of land to which he is entitled by virtue of an act of the Legislature of the State of Texas, approved ~~July~~ March 14, 1879, and amendment thereto approved March 11, 1881.

Said Survey is No. 1 Block situated in Cottle County, on the waters of Pease ~~a tributary of~~ River, about 2 1/2 miles N 25 E from the moth of Middle Pease River & 8 miles N 59° E of the center of said county ~~and known as Survey No.~~ ~~in Block No.~~

Beginning at the S W Cor W. & N. W. R R Co. sur N 756. in Block 14 at a stone marked 14 from which a cottonwood bears N 58½ E. 280 vs and a round Knoll on mountain brs S 88° W. 700 vs

Thence North at 750 cross cottonwood creek course S.E. and at 1900 vs to a stone marked K for N.E. cor of this survey. & N.W. cor. of Sur. No 756. made by W & N.W. R R Co from this point a cave in open prairie 60 ft in dia. & about 1100 ft deep Brs. N. 750 vs & E 200 vs

Thence West at 800 vs. cross cottonwood creek course S.E. & at 1900 vs to a stake N.W. cor of this sur.

Thence South at 400 vs cross branch course East. & at 1900 vs to a stone marked K. for S.W. cor. of this sur.

Thence East 1900 vs to the place of beginning

Bearings marked X } J. H. Stephens } Chain Carriers.
Surveyed May 9" 1882 } W. B. Plemons }

I, D. H. Jones ~~Deputy~~ Surveyor Baylor District, do hereby certify that the foregoing survey was made in the field according to law, and that the limits, boundaries and corners, with the marks, natural and artificial, are truly described in the foregoing plat and field notes.

D. H. Jones
Deputy Surveyor Baylor District.

I, D. H. Jones District Surveyor Baylor District, do hereby certify that I have examined the foregoing plat and field notes, and find them correct, and that they are recorded in my office in Book M, No. 1, Page 65.

Given under my hand at Seymour Texas this 24. day of June A.D. 1882

D. H. Jones
District Surveyor Baylor District.

Approved Commissioner General Land Office. By W. E. Preston Special Deputy

Hutchings Printing House, Austin, Texas.

counter 42674 Baylor Co. RLD. SK. #28

78

6	5	4
3	2	1

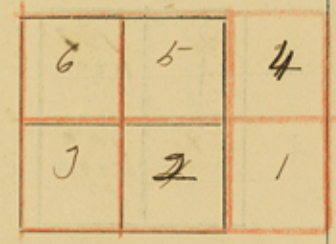

Scale, 4000 Varas per inch.

Variation N. 11 East.

THE STATE OF TEXAS,

Baylor Land District.

SURVEY No. 2

BLOCK No.

FIELD NOTES of a Survey of 640 Acres of Land, made for **F. P. KNOTT,** it being the quantity of land to which he is entitled by virtue of an act of the Legislature of the State of Texas, approved ~~July~~ Mar. 14, 1879, and amendment thereto approved March 11, 1881.

Said Survey is No. 2 ~~Block~~ ~~situated~~ in Cottle County, situated on the waters of S Pease a tributary of River, about 2½ miles North of the from north of middle pease River and ~~known as Survey No.~~ 9 miles N 57° W. of the center of said county ~~in Block No.~~

Beginning at a the SW cor of sur No. 1. made for said Knott at a stone marked K.

Thence North at 1500 vs cross Branch Course East and at 1800 vs stake for the N. E. cor of this survey and the N. W. cor of said No. 1.

Thence West 1900 vs to a stake for the N. W. corner of this sur.

Thence South at 900 vs cross branch N. E. and at 1900 vs to a stake for the S. W. cor of this survey

Thence East 1900 vs to the place of beginning

~~Bearings~~ Rock marked K

Surveyed May 9" 1882

J H Stephens
W B Plemons
Chain Carriers.

I, D H Jones ~~Deputy~~ Surveyor of Baylor District, do hereby certify that the foregoing survey was made in the field according to law, and that the limits, boundaries and corners, with the marks, natural and artificial, are truly described in the foregoing plat and field notes.

D H Jones
Deputy Surveyor Baylor District.

I, D H Jones District Surveyor Baylor District, do hereby certify that I have examined the foregoing plat and field notes, and find them correct, and that they are recorded in my office in Book M, No. 1, Page 66.

Given under my hand at Seymour Texas this 24 day of June AD 1882

D H Jones
District Surveyor Baylor District.

Approved Commissioner General Land Office. By W E Preston Special Deputy

Hutchings Printing House, Austin, Texas.

counter 42675

THE STATE OF TEXAS,

Baylor Land District.

SURVEY NO. 3

BLOCK NO.

77



Scale, 4000 Varas per inch.

Variation 11° East.

FIELD NOTES of a Survey of 640 Acres of Land, made for **F. P. KNOTT,** it being the quantity of land to which he is entitled by virtue of an act of the Legislature of the State of Texas, approved ~~July~~ Mar 14, 1879, and amendment thereto approved March 11, 1881.

Said Survey is No. 3 ~~Block~~ situated in Cottle County, on the waters of Pease a tributary of ~~Red~~ River, about ~~2~~ 2 1/2 miles N 10° W of ~~from the mouth of Middle Pease River~~ 10 miles N 6° W of the center of said county and known as ~~Survey No.~~ in ~~Block No.~~

Beginning at a the S W cor of sur No 2. made for said Knott

Thence North at 1000 vs cross branch course N. E. & at 1900 vs to a stake for the N. E. cor of this survey. & the N. W. cor of said No. 2.

Thence West 1900 vs to a stone marked Z for the N. W. cor of this survey.

Thence South 1900 vs to a stone marked Z for the S W cor of this survey

Thence East 1900 vs To the place of Beginning

~~Bearings~~ Rocks marked Z

Surveyed May 2nd 1882

J. H. Stephenson

W. B. Pleasants

Chain Carriers.

I, L. H. Jones ~~Deputy~~ Surveyor Baylor District, do hereby certify that the foregoing survey was made on the field according to law, and that the limits, boundaries and corners, with the marks, natural and artificial, are truly described in the foregoing plat and field notes.

L. H. Jones

~~Deputy~~ Surveyor Baylor District.

I, L. H. Jones District Surveyor Baylor District, do hereby certify that I have examined the foregoing plat and field notes, and find them correct, and that they are recorded in my office in Book ~~No.~~, No. 1, Page 67.

Given under my hand at Seymour Texas this 24 day of June A. D. 1882

L. H. Jones

District Surveyor Baylor District.

Approved ~~Commissioner General Land Office.~~ By W. C. Preston Special Deputy

Hutchings Printing House, Austin, Texas.

counter 12676

Baylor Co. RLD. Sk. 28

80

21	M.E. 2/0 + P.R.R.	
5	4	757 W.+N.W. R.R. Co
2	1	756

Scale, 4000 Varas per inch.

Variation N 11° East.

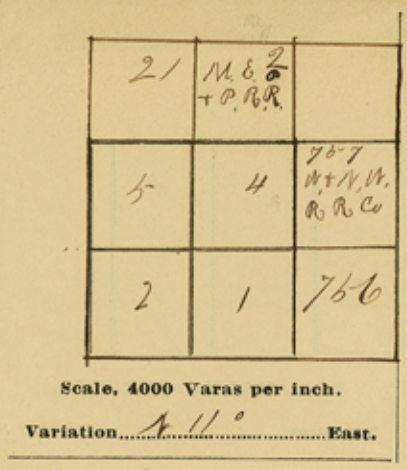

THE STATE OF TEXAS,

Baylor Land District.

SURVEY No. 4

BLOCK No.

FIELD NOTES of a Survey of 640 Acres of Land, made for **F. P. KNOTT,** it being the quantity of land to which he is entitled by virtue of an act of the Legislature of the State of Texas, approved ~~July~~ March 14, 1879, and amendment thereto approved March 11, 1881.

Said Survey is No. 4 ~~Block~~ situated in Cottle County, on the waters of Pease ~~a tributary of~~ River, about 3 3/4 miles N 25 E. of the from mouth of Middle Pease and ~~known as Survey No.~~ 9 miles N 48° W. from the center of said county ~~in Block No.~~

Beginning at ~~a~~

the N W Cor of sur No 756 in Blk H made by the W + N.W. R.R. Co. & the N.E. Cor of sur No. 1. made for said Knott.

Thence North 1900 vs to a stake for the N.E. Cor of this sur. & the S.E. Cor of sur No. 2. made by virtue of Cert. No 360 issued to M.E.P. + P.R.R. Co & the N W Cor of Sur No 757. made by the W. + N.W. R.R. Co

Thence West at 976 vs cross branch Course South. and at 1900 vs to a stake for N.W. Cor of this Survey & the S W Cor of said M.E.P. + P. R.R. Co survey. No 2. from which a mesq bears N 52½ E. 100 vs.

Thence South at 950 vs. cross Cottonwood Creek S.E. and at 1900 vs to a stake for the S.W. Cor of this sur. & the N.E. cor of survey No. 2. made for said Knott & the N.W. Cor of sur No. 1. made for said Knott.

Thence East 1900 vs to the place of Beginning

Bearings marked Z

Surveyed May 10 " 1882

J. H. Stephens
W. B. Plemons
Chain Carriers.

I, D. H. Jones Deputy Surveyor of Baylor District, do hereby certify that the foregoing survey was made in the field according to law, and that the limits, boundaries and corners, with the marks, natural and artificial, are truly described in the foregoing plat and field notes.

D. H. Jones

Deputy Surveyor Baylor District.

I, D. H. Jones District Surveyor Baylor District, do hereby certify that I have examined the foregoing plat and field notes, and find them correct, and that they are recorded in my office in Book M, No. 1, Page 68.

D. H. Jones

District Surveyor Baylor District.

Given under my hand at Seymour Texas this 24 day of June A.D. 1882

Approved Commissioner General Land Office. By W. E. Preston Special Deputy

Hutchings Printing House, Austin, Texas.

counter 42677

THE STATE OF TEXAS, } SURVEY No. 5

Baylor Land District. } BLOCK No.

20	21	M.E.P. & P.R.R. Co
6	5	4
3	2	1

Scale, 4000 Varas per Inch.

Variation N 11° East.

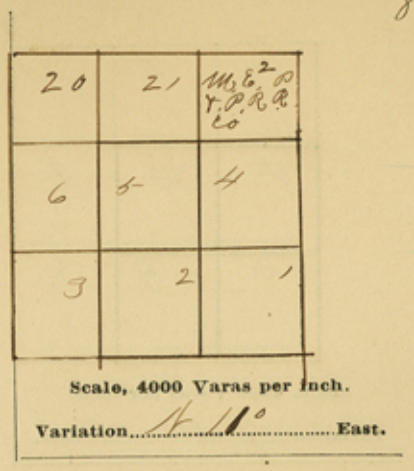

FIELD NOTES of a Survey of 640 Acres of Land, made for **F. P. KNOTT,** it being the quantity of land to which he is entitled by virtue of an act of the Legislature of the State of Texas, approved ~~July~~ March 14, 1879, and amendment thereto approved March 11, 1881.

Said Survey is No. 5 ~~Block~~ situated in Cottle County, on the waters of ~~a tributary of~~ Pease River, about 3½ miles North of the ~~from~~ mouth of Middle Pease River and ~~known as Survey No.~~ 9½ miles N 62° W. of the center of said county. ~~in Block No.~~

Beginning at ~~a~~ the N W cor of Sur No 4 made for said Knot & the S W Cor of sur No 2. made by virtue of Cert. No 360 issued to M. E. P. & P. R. R. Co.

Thence West at 990 vs cross cottonwood creek course S. E. & 1900 vs to a stone mound N W Cor of this survey.

Thence South 1900 vs to a stake for the S. W. cor of this survey & N. E. cor Sur No. 3. & N. W. cor of sur No. 2. both made for said Knott.

Thence East 1900 vs to a stake for S. E. cor of this survey, & N. E. cor of Sur. No. 2. & N. W. cor of sur. No. 1. both made for said Knott.

Thence North at 955 vs cross cotton wood creek course S. E. & at 1900 varas to the place of beginning

Bearings marked X } J. H. Stephens } Chain Carriers.
Surveyed May 10" 1882 } W. B. Plemons }

I, D. S. Jones Deputy Surveyor Baylor District, do hereby certify that the foregoing survey was made in the field according to law, and that the limits, boundaries and corners, with the marks, natural and artificial, are truly described in the foregoing plat and field notes.

D. S. Jones
Deputy Surveyor Baylor District.

I, D. S. Jones District Surveyor Baylor District, do hereby certify that I have examined the foregoing plat and field notes, and find them correct, and that they are recorded in my office in Book M, No. 1, Page 69.

D. S. Jones
District Surveyor Baylor District.

Given under my hand at Seymour Texas this 24 day of June A. D. 1882

Approved Commissioner General Land Office. By W. E. Preston Special Deputy

Hutchings Printing House, Austin, Texas.

Baylor Co. RLD. SK. #28

counter #2678

82

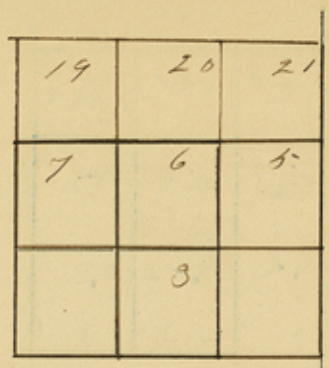

Scale, 4000 Varas per inch.

Variation N 11° East.

THE STATE OF TEXAS,

Baylor Land District.

SURVEY NO. 6

BLOCK NO.

FIELD NOTES of a Survey of 640 Acres of Land, made for **F. P. KNOTT,** it being the quantity of land to which he is entitled by virtue of an act of the Legislature of the State of Texas, approved ~~July~~ March 14, 1879, and amendment thereto approved March 11, 1881.

Said Survey is No. 6 ~~Block~~ ..... situated in Cottle County, on the waters of Pease ..... a ~~tributary of~~ ..... River, about 2½ miles N 5 W of the from Headwaters of Middle Pease and ~~known as Survey No.~~ 10 Miles N 54 W. of the center of said county ~~in Block No.~~

Beginning at ~~a~~ the N.W. Cor of Sur. No. 5; made for said Knott

Thence West 1900 vs to a stone mound for N.W. cor. of this survey

Thence South 1900 vs to ~~a~~ stone marked Z for the S.W. Cor of this survey & the N.W. Cor. of Survey No 3. made for said Knott

Thence East 1900 vs to a stake for the S.E. Corner of this Survey. & the S.W. Cor of Sur No. 5. & the N.E. Cor of Sur No. 3. & the N.W. Corner of Sur. No. 2. all made for said Knott

Thence North 1900 vs to the place of beginning

Bearings marked Rock Z

Surveyed May 16 1882

J. H. Stephens

W. B. Pleasants

Chain Carriers.

I, L. D. Jones Deputy Surveyor Baylor District, do hereby certify that the foregoing survey was made in the field according to law, and that the limits, boundaries and corners, with the marks, natural and artificial, are truly described in the foregoing plat and field notes.

L. D. Jones

Deputy Surveyor Baylor District.

I, L. D. Jones District Surveyor ..... District, do hereby certify that I have examined the foregoing plat and field notes, and find them correct, and that they are recorded in my office in Book M, No. 1, Page 70.

Given under my hand at Seymour Texas this 24 day of June A.D. 1882

L. D. Jones

District Surveyor Baylor District.

Approved ..... Commissioner General Land Office. By W. E. Preston Special Deputy

Hutchings Printing House, Austin, Texas.

counter 12679

83

THE STATE OF TEXAS, } SURVEY No. 7

Baylor Land District. } BLOCK No.

18	19	20
8	7	6

Scale, 4000 Varas per inch.

Variation ..... East.

FIELD NOTES of a Survey of 640 Acres of Land, made for **F. P. KNOTT,** it being the quantity of land to which he is entitled by virtue of an act of the Legislature of the State of Texas, approved ~~July~~ March 14, 1879, and amendment thereto approved March 11, 1881.

Said Survey is No. 7 ~~Block~~ situated in Cottle County, on the waters of Pease ~~a tributary of~~ River, about 3 3/4 miles N 26° W of the ~~from~~ mouth of Middle Pease and ~~known as Survey No.~~ 11 miles N 68° W of the center of the County ~~in Block No.~~

Beginning at ~~a~~ the S.W. cor of sur. No. 6, & the N.W. cor. of sur. No. 3. both made for said Knott

Thence North 1900 vs to a stone mound for the N.E. cor of this sur. & the N W cor of said No 6

Thence West 1900 vs to a stone mound for the N.W. cor of this survey.

Thence South 1900 vs to a stone marked Z for the S.W. Cor of this Survey

Thence East 1900 vs to the place of beginning

Rocks
~~Bearings~~ marked Z }
Surveyed May 10th 1882 }

J. H. Stephens }
W. B. Plemons } Chain Carriers.

I, D. N. Jones ~~Deputy~~ Surveyor of Baylor District, do hereby certify that the foregoing survey was made in the field according to law, and that the limits, boundaries and corners, with the marks, natural and artificial, are truly described in the foregoing plat and field notes.

D. N. Jones
~~Deputy~~ Surveyor Baylor District.

I, D. N. Jones District Surveyor Baylor District, do hereby certify that I have examined the foregoing plat and field notes, and find them correct, and that they are recorded in my office in Book M, No. 1, Page 71.

D. N. Jones
District Surveyor Baylor District.

Given under my hand at Seymour Texas this 24, day of June AD 1882

Approved ..... Commissioner General Land Office. By W. E. Preston Special Deputy

Hutchings Printing House, Austin, Texas.

counter 42680

Baylor Co. RLD. SK. #28

84



	18	19	
9	8	7	6

Scale, 4000 Varas per inch.

Variation 11° East.

THE STATE OF TEXAS,

Baylor Land District.

SURVEY No. 8

BLOCK No.

FIELD NOTES of a Survey of 640 Acres of Land, made for **F. P. KNOTT,** it being the quantity of land to which he is entitled by virtue of an act of the Legislature of the State of Texas, approved ~~July~~ March 14, 1879, and amendment thereto approved March 11, 1881.

Said Survey is No. 8 ~~Block~~ situated in Cottle County, on the waters of Pease ~~a tributary of~~ River, about 4½ miles N 35° W of the ~~from~~ mouth of Middle Pease and ~~known as Survey No.~~ 12 miles N 60 W. of the center of said county ~~in Block No.~~

Beginning at ~~a~~ the S.W. Cor of Sur. No. 7. made for said Knott.

Thence North 1900 vs to a stone mound for the N.E. Cor of this Survey and the N.W. Cor of said sur No 7.

Thence West 1900 vs to a stone mound for the N.W. Cor. of this survey.

Thence South 1900 vs to a stake for the S.W. cor of this survey

Thence East 1900 vs to the place of beginning

Rocks ~~Bearings~~ marked Z

Surveyed May 10 1882

J. H. Stephens
W. B. Plemons
Chain Carriers.

I, D. H. Jones Deputy Surveyor of Baylor District, do hereby certify that the foregoing survey was made in the field according to law, and that the limits, boundaries and corners, with the marks, natural and artificial, are truly described in the foregoing plat and field notes.

D. H. Jones
~~Deputy~~ Surveyor Baylor District.

I, D. H. Jones District Surveyor Baylor District, do hereby certify that I have examined the foregoing plat and field notes, and find them correct, and that they are recorded in my office in Book M, No. 1, Page 72.

D. H. Jones
District Surveyor Baylor District.

Given under my hand at Seymour Texas this 24 day of June A.D. 1882

Approved Commissioner General Land Office. By W. E. Preston Special Deputy

Hutchings Printing House, Austin, Texas.

counter 42681

THE STATE OF TEXAS, | Survey No. 9

Baylor Land District. | Block No.

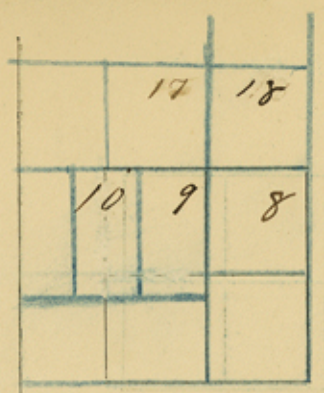

Scale, 4000 Varas per inch.

Variation 11° East.

FIELD NOTES of a Survey of 640 Acres of Land, made for **F. P. KNOTT,** it being the quantity of land to which he is entitled by virtue of an act of the Legislature of the State of Texas, approved ~~July~~ March 14, 1879, and amendment thereto approved March 11, 1881.

Said Survey is No. 9 ~~Block~~ situated in Cottle County, on the waters of ~~a tributary of~~ Pease River, about 5 miles N 46° W of the 12¾ N 63° W of the Center of said County ~~from mouth of Middle Pease~~ and ~~known as~~ Survey No. ~~in~~ Block No.

Beginning at a the N. W. Cor. of sur. No. 8. made for Said Knott.

Thence West 1525 vs. to a stake for the N. W. Cor. of this Survey.

Thence South 2367½ vs to a stone mound for the S. W. Cor of this Survey

Thence East 1525 vs. to a stone marked X for the S. E. Cor. of this survey.

Thence North at 467½ vs. pass the S. W. Cor. of said sur. No. 8. and at 2367. varas to the place of beginning

Bearings marked ..... } J. H. Stephens } Chain Carriers.

Surveyed May 10" 1882 } W. B. Plemons }

I, D. H. Jones Deputy Surveyor Baylor District, do hereby certify that the foregoing survey was made on the field according to law, and that the limits, boundaries and corners, with the marks, natural and artificial, are truly described in the foregoing plat and field notes.

D. H. Jones

Deputy Surveyor Baylor District.

I, D. H. Jones District Surveyor Baylor District, do hereby certify that I have examined the foregoing plat and field notes, and find them correct, and that they are recorded in my office in Book M, No. 1, Page 73.

Given under my hand at Seymour Texas this 24 day of June A. D. 1882

D. H. Jones

District Surveyor Baylor District.

Approved ..... Commissioner General Land Office. By W. E. Preston Special Deputy

Hutchings Printing House, Austin, Texas.

counter #2682

Baylor Co. RLD. SK. 28

86

THE STATE OF TEXAS, | Survey No. 10

Baylor Land District. | Block No.



Scale, 4000 Varas per inch.

Variation N 11 East.

FIELD NOTES of a Survey of 640 Acres of Land, made for

F. P. KNOTT, it being the quantity of land to which he is entitled by virtue of an act of the Legislature of the State of Texas, approved ~~July~~ March 14, 1879, and amendment thereto approved March 11, 1881.

Said Survey is No. 10 Block ..... situated in Cottle County, on the waters of .....

..... ~~a tributary of~~ Pease River, about 5 1/4 miles N 62 W of the

from mouth of Middle Pease 13 1/2 miles and ~~known as Survey No.~~ N 64° W of the center of said County ~~in Block No.~~

Beginning at a the N. W. Cor. of Sur. No. 9. made for said Knott

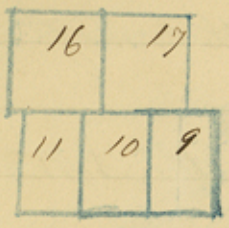

Thence West 1625 vs. to a stake for the N. W. Cor. of this survey from which a Mesquite brs S 45 E 75 vs.

Thence South 2367½ vs. To a stone pile for the S. W. Cor. of this survey

Thence East 1625 vs to a stone mound for the S. E. Cor of this survey & the S W cor of said Survey No. 9.

Thence North 2367½ varas To the place of beginning

Bearings marked X

Surveyed May 10" 1882 } J. H. Stephens, W. R. Plemons } Chain Carriers.

I, L. D. Jones Deputy Surveyor Baylor District, do hereby certify that the foregoing survey was made in the field by me according to law, and that the limits, boundaries and corners, with the marks, natural and artificial, are truly described in the foregoing plat and field notes.

L. D. Jones

Deputy Surveyor Baylor District.

I, L. D. Jones District Surveyor Baylor District, do hereby certify that I have examined the foregoing plat and field notes, and find them correct, and that they are recorded in my office in Book W, No. 1, Page 74.

Given under my hand at Seymour Texas this 24 day of June A.D. 1882

L. D. Jones

District Surveyor Baylor District.

Approved ..... Commissioner General Land Office. By W. E. Preston Special Deputy

Hutchings Printing House, Austin, Texas.

counter 42683

THE STATE OF TEXAS, } SURVEY No. 11.

Baylor Land District. } BLOCK No.

87



Scale, 4000 Varas per inch.

Variation N. 11 East.

FIELD NOTES of a Survey of 640 Acres of Land, made for **F. P. KNOTT,** it being the quantity of land to which he is entitled by virtue of an act of the Legislature of the State of Texas, approved ~~July~~ March 14, 1879, and amendment thereto approved March 11, 1881.

Said Survey is No. 11 Block situated in Cottle County, on the waters of ~~a tributary of~~ Pease River, about 5 3/4 miles N 55 W of the ~~from~~ Mouth of Middle Pease and ~~known as Survey No.~~ 14 miles N 65° W of the center of said county ~~in Block No.~~

Beginning at ~~a~~ the N. W. Cor. of sur. No. 10. made for said Knott.

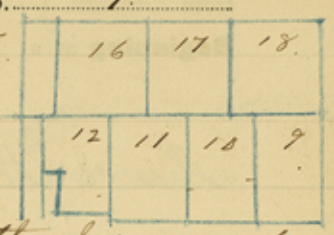

Thence West 1525 vs to a stake for the N. W. Cor of this Survey

Thence South 2367 1/2 vs to a pile of stone for the S. W. cor of this Sur.

Thence East 1525 vs to a stone pile for S. E. Cor of this sur. and the S W cor of said Sur. No. 10.

Thence North 2367 1/2 vs to the place of beginning.

Bearings marked X } J. H. Stephens } Chain Carriers.
Surveyed May 10" 1882 } W. B. Plemons }

I, D. H. Jones Deputy Surveyor of Baylor District, do hereby certify that the foregoing survey was made in the field according to law, and that the limits, boundaries and corners, with the marks, natural and artificial, are truly described in the foregoing plat and field notes.

D. H. Jones
Deputy Surveyor Baylor District.

I, D. H. Jones District Surveyor Baylor District, do hereby certify that I have examined the foregoing plat and field notes, and find them correct, and that they are recorded in my office in Book M, No. 1, Page 75.

D. H. Jones
District Surveyor Baylor District.

Given under my hand at Seymour Texas this 24 day of June A. D. 1882.

Approved Commissioner General Land Office. By W. E. Preston Special Deputy

Hutchings Printing House, Austin, Texas.

counter 42684

Baylor Co. RLD. SK. 28

88



Scale, 4000 Varas per inch.

Variation.....East.

THE STATE OF TEXAS,

Baylor Land District.

SURVEY NO. 12

BLOCK NO.

Corrected **FIELD NOTES** of a Survey of ~~640~~ 483 Acres of Land, made for ~~entitled an act to provide for the sale of a portion~~

F. P. KNOTT, ~~it being the quantity of land to which he is entitled~~ by virtue entitled an act to provide for the sale of a portion of the unappropriated under & public lands of the State of Texas and the investment of such sales of an act of the Legislature of the State of Texas, approved July 14, 1879, and amendment thereto approved March 11, 1881.

Said Survey is No. ..... Block ..... situated in Cottle County, on the waters of Middle Pease a ~~a tributary of~~ Red River, about 15-1/2 miles N 63° W from Center of County and known as Survey No. ..... in Block No. .....

Beginning at a mound, the N.W. cor. of Sur. No. 11. made for F. P. Knott

Thence West 1608 vs. to an earth mound for N.W. Cor of this survey

Thence South 1423 vs to an earth on N line of No. 3.

Thence East 1144 vs. to N.E. Cor of same

Thence South on east line of same 946 vs to an earth mound

Thence East. 464 vs to a pile of Stone for S.E. cor of this Survey

Thence North 2368 vs to the place of beginning

Bearings marked X

Re-Surveyed Nov. 12, 1883

Bob Montgomery, Andrew Humphreys } Chain Carriers.

I, W. A. Jones Deputy Surveyor Baylor Land District, do hereby certify that the foregoing survey was made according to law, and that the limits, boundaries and corners, with the marks, natural and artificial, are truly described in the foregoing plat and field notes. and that said survey was actually made in the field W. A. Jones

Deputy Surveyor Baylor Land District.

I, Sam L. Chalk District Surveyor Baylor Land District, do hereby certify that I have examined the foregoing plat and field notes, and find them correct, and that they are recorded in my office in Book 1, No. 1, Page 76.

Sam L. Chalk

District Surveyor Baylor Land District.

Approved ..... Commissioner General Land Office. Per W. A. Jones Special Agt.

Hutchings Printing House, Austin, Texas.

counter 42685

THE STATE OF TEXAS, | SURVEY NO. 13

Baylor Land District. | BLOCK NO.

89



Scale, 4000 Varas per inch.

Variation 11° East.

corrected **FIELD NOTES** of a Survey of ~~640~~ 287 Acres of Land, made for

F. P. KNOTT, it ~~being the quantity of land to which he is entitled~~ by virtue of an act to provide for the sale of a portion of the unappropriated Public lands of the State of Texas & the investments of such sales and amendments of an act of the Legislature of the State of Texas, approved July 14, 1879, and

amendment thereto approved March 11, 1881.

Said Survey is No. ..... Block ..... situated in Cottle County, on the waters of Middle Pease River a tributary of Red River, about 16¼ miles N 65 W. from Center of County and known as Survey No. 13 in Block No. .....

Beginning at an earth mound the N.W.Cor. of survey No. 12 of this block

F. P. Knott

Thence West 1420 vs to an earth mound the S.W.cor of No. 14 of this block

Thence South 1096 vs to a stake for corner on North line of No 15 for Matador Cattle Co

Thence East 1220 vs to a pile of Rocks the S.E. Cor same

Thence South 327. vs. to a pile of Rocks the N.W. Cor of No 3. T. T. R.R. Co

Thence East 200 vs to an Earth mound S.W. Cor of said No 2.

Thence North 1423 vs to the place of beginning

Bearings marked E

Surveyed Jan 13" 1883

R. Montgomery, C. Humphries } Chain Carriers.

I, W A Jones Deputy Surveyor Oldham District, do hereby certify that the foregoing survey was made according to law, and that the limits, boundaries and corners, with the marks, natural and artificial, are truly described in the foregoing plat and field notes. and that said survey was actually made in the field W A Jones

Deputy Surveyor Baylor District.

I, Sam L Chalk District Surveyor Oldham District, do hereby certify that I have examined the foregoing plat and field notes, and find them correct, and that they are recorded in my office in Book 111, No. 1, Page 234

Sam L Chalk

District Surveyor Baylor District.

Approved ..... Commissioner General Land Office. By W. A. Jones Special Deputy

Hutchings Printing House, Austin, Texas.

counter 12686

Baylor Co. Blk. SK. 28

90



Scale, 4000 Varas per inch.

Variation N 11° East.

THE STATE OF TEXAS,

Baylor Land District.

SURVEY No. 14

BLOCK No.

FIELD NOTES of a Survey of 640 Acres of Land, made for **F. P. KNOTT,** it being the quantity of land to which he is entitled by virtue of an act of the Legislature of the State of Texas, approved ~~July~~ March 14, 1879, and amendment thereto approved March 11, 1881.

Said Survey is No. 14 Block situated in Cottle County, on the waters of M. Pease a tributary of River, about 8 miles N 55 W. of the Mouth of Middle Pease River and ~~known as Survey No.~~ 16 miles N 65° W. of the center of said county in Block No.

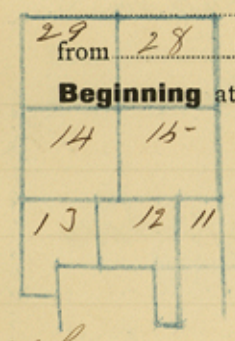

Beginning at ~~a~~ the N. W. cor of Sur No 13. made for said Knott.

Thence East at 1420. pass the N. E. Cor of said No. 13. and 1900 vs to a stake for the S. E. Cor of this survey

Thence North 1900 vs to a stone marked x for the N E Cor of this Survey

Thence West 1900 vs to an earth mound for the N W Cor of this Survey

Thence South 1900 vs to the place of Beginning

Bearings marked

Surveyed May 11" 1882

J. H. Stephens
W. B. Plemons
Chain Carriers.

I, D. S. Jones ~~Deputy~~ Surveyor of Baylor District, do hereby certify that the foregoing survey was made in the field according to law, and that the limits, boundaries and corners, with the marks, natural and artificial, are truly described in the foregoing plat and field notes.

D. S. Jones

Deputy Surveyor Baylor District.

I, D. S. Jones District Surveyor Baylor District, do hereby certify that I have examined the foregoing plat and field notes, and find them correct, and that they are recorded in my office in Book M, No. 1, Page 78.

Given under my hand at Seymour Texas this 24. day of June A.D. 1882

D. S. Jones

District Surveyor Baylor District.

Approved Commissioner General Land Office. By W. E. Preston Special Deputy

Hutchings Printing House, Austin, Texas.

counter 42687

THE STATE OF TEXAS, } SURVEY No. 15

Baylor Land District. } BLOCK No.

91



Scale, 4000 Varas per inch.

Variation N 11° East.

FIELD NOTES of a Survey of 640 Acres of Land, made for **F. P. KNOTT,** it being the quantity of land to which he is entitled by virtue of an act of the Legislature of the State of Texas, approved ~~July~~ March 14, 1879, and amendment thereto approved March 11, 1881.

Said Survey is No. 15 ~~Block~~ ~~situated~~ in Cottle County, situated on the waters of Mr Pease a tributary of River, about 7 miles N 50° W. of from the Mouth of Middle Pease and ~~known as Survey No.~~ 15 miles N 65° W. of the center of said county ~~in Block No.~~

Beginning at the N E Cor of sur No 14 made for said Knott

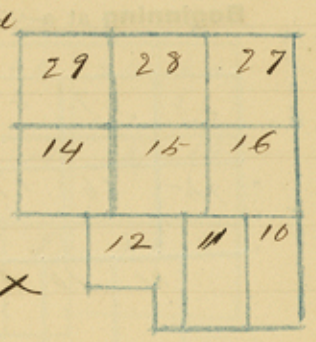

Thence East 1900 vs to an earth mound for the N.E. cor of this Sur.

Thence South 1900 vs to a stone marked X for the S.E. Cor of this survey

Thence West 1900 vs to a stake for the S W Cor of this survey

Thence North 1900 vs to the place of beginning

Rock ~~Bearings~~ marked X } J H Stephens } Chain Carriers.

Surveyed May 11 1882 } W B Plemons }

I, D H Jones ~~Deputy~~ Surveyor Baylor District, do hereby certify that the foregoing survey was made in the field according to law, and that the limits, boundaries and corners, with the marks, natural and artificial, are truly described in the foregoing plat and field notes.

D H Jones

~~Deputy~~ Surveyor Baylor District.

I, D H Jones District Surveyor Baylor District, do hereby certify that I have examined the foregoing plat and field notes, and find them correct, and that they are recorded in my office in Book M, No. 1, Page 79.

Given under my hand at Seymour Texas this 24 day of June AD 1882

D H Jones

District Surveyor Baylor District.

Approved Commissioner General Land Office. By W. E. Preston Special Deputy

Hutchings Printing House, Austin, Texas.

counter 42688

Baylor Co. RLD.SK. 28

92

THE STATE OF TEXAS, | SURVEY No. 16

Baylor Land District. | BLOCK No.



Scale, 4000 Varas per inch.

Variation N 11° East.

FIELD NOTES of a Survey of 640 Acres of Land, made for **F. P. KNOTT,** it being the quantity of land to which he is entitled by virtue of an act of the Legislature of the State of Texas, approved ~~July~~ March 14, 1879, and amendment thereto approved March 11, 1881.

Said Survey is No. 16 ~~Block~~ situated in Cottle County, on the waters of N. Pease a tributary of River, about 6¼ miles N 46° W of the from the Mouth Middle Pease and ~~known as Survey No.~~ 14 miles N 61° W of the center of said county ~~in Block~~ No.

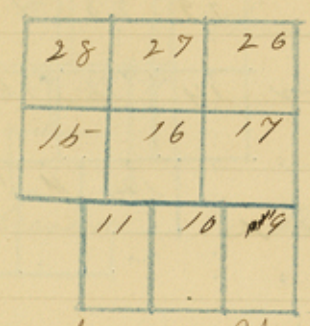

Beginning at ~~a~~ the N E cor of sur. No. 16, made for said Knott

28	27	26
15	16	17
11	10	9

Thence East at 1160 vs Cross branch course N 20 E and at 1900 vs to a stone marked X. for the N. E. Cor of this survey

Thence South 1900 vs to a stake for the S E cor of this survey

Thence West 1900 vs to a stone marked X. for the S. W. cor of this survey

Thence North 1900 vs to the place of beginning

Rocks
~~Bearings~~ marked X
Surveyed May 11" 1882

J H Stephens
W B Plemons
Chain Carriers.

I, D S Jones Deputy Surveyor of Baylor District, do hereby certify that the foregoing survey was made in the field according to law, and that the limits, boundaries and corners, with the marks, natural and artificial, are truly described in the foregoing plat and field notes.

D S Jones
Deputy Surveyor Baylor District.

I, D S Jones District Surveyor Baylor District, do hereby certify that I have examined the foregoing plat and field notes, and find them correct, and that they are recorded in my office in Book M, No. 1, Page 80.

Given under my hand at Seymour Texas this 24 day of June A D 1882

D S Jones
District Surveyor Baylor District.

Approved Commissioner General Land Office. By W E Preston Special Deputy

Hutchings Printing House, Austin, Texas.

counter 42689

THE STATE OF TEXAS, } SURVEY No. 17

Baylor Land District. } BLOCK No.

93



Scale, 4000 Varas per inch.

Variation N 11° East.

FIELD NOTES of a Survey of 640 Acres of Land, made for **F. P. KNOTT,** it being the quantity of land to which he is entitled by virtue of an act of the Legislature of the State of Texas, approved ~~July~~ March 14, 1879, and amendment thereto approved March 11, 1881.

Said Survey is No. 17 ~~Block~~ situated in Cottle County, on the waters of North Pease a tributary of River, about 5 3/4 miles N 40° W of the from mouth of Middle Pease and ~~known as Survey No.~~ 13 1/4 miles N 5-9° W. of the center of said county in Block No.

Beginning at the N.E. cor of Sur No. 16. made for said Knott

Thence East 1900 vs to a stake for the N.E. Cor. of this survey.

Thence South 1900 vs to a stone mound for the S.E Cor of this survey. & N.W. cor. of Sur. No. 8. made for said Knott

Thence West at 1525 vs. pass the N.W. corner of Sur No. 9. made for said Knott and at 1900 vs to a stake for the S W cor. of this survey.

Thence North 1900 vs to the place of beginning

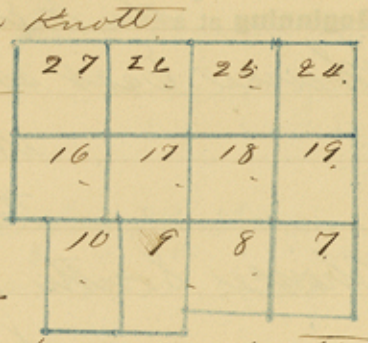

Rocks ~~Bearings~~ marked X } J. H. Stephens } Chain Carriers.

Surveyed May 11" 1882 } W. B. Plemons }

I, L. H. Jones Deputy Surveyor of Baylor District, do hereby certify that the foregoing survey was made in the field according to law, and that the limits, boundaries and corners, with the marks, natural and artificial, are truly described in the foregoing plat and field notes.

L. H. Jones

Deputy Surveyor Baylor District.

I, L. H. Jones District Surveyor Baylor District, do hereby certify that I have examined the foregoing plat and field notes, and find them correct, and that they are recorded in my office in Book M, No. 1, Page 81.

Given under my hand at Seymour Texas this 24 day of June A.D. 1882

L. H. Jones

District Surveyor Baylor District.

Approved Commissioner General Land Office. By W. E. Preston Special Deputy

Hutchings Printing House, Austin, Texas.

counter 42690

94

26	25	24
17	18	19
	8	7

Scale, 4000 Varas per inch.

Variation N 11° East.

THE STATE OF TEXAS,

Baylor Land District.

SURVEY No. 18

BLOCK No.

FIELD NOTES of a Survey of 640 Acres of Land, made for **F. P. KNOTT,** it being the quantity of land to which he is entitled by virtue of an act of the Legislature of the State of Texas, approved ~~July~~ march 14, 1879, and amendment thereto approved March 11, 1881.

Said Survey is No. 18 Block situated in Cottle County, on the waters of North Pease a tributary of River, about 5 miles N 30 W. of ~~from~~ mth of Middle Pease and ~~known as Survey No.~~ 12½ miles N 55° W. of the center of said county ~~in Block No.~~

Beginning at a the N.E. Cor of Sur No 17. made for said Knott.

Thence East at 1550 vs cross branch course N.E. & at 1900 vs to a stone marked X. for the N.E. Cor of this Survey.

Thence South 1900 vs to a stone mound for the S.E. Corner of this survey & N.E. Cor of Sur No. 8. made for said Knott

Thence West 1900. vs to a stone mound for the S.W. Cor of this survey and N.W. Cor of said No 8 & S E Cor of said No. 17.

Thence North 1900 vs to the place of beginning

Rocks ~~Bearings~~ marked X

Surveyed May 11" 1882

J. H. Stephens
W. B. Plemons
Chain Carriers.

I, D H Jones ~~Deputy~~ Surveyor Baylor District, do hereby certify that the foregoing survey was made in the field according to law, and that the limits, boundaries and corners, with the marks, natural and artificial, are truly described in the foregoing plat and field notes.

D. H. Jones
~~Deputy~~ Surveyor Baylor District.

I, D H Jones District Surveyor Baylor District, do hereby certify that I have examined the foregoing plat and field notes, and find them correct, and that they are recorded in my office in Book M, No. 1, Page 82.

Given under my hand at Seymour Texas this 24 day of June A D 1882.

D. H. Jones
District Surveyor Baylor District.

Approved Commissioner General Land Office. By W. E. Preston Special Deputy

Hutchings Printing House, Austin, Texas.

counter 42691

THE STATE OF TEXAS, | Survey No. 19

Baylor Land District. | Block No.

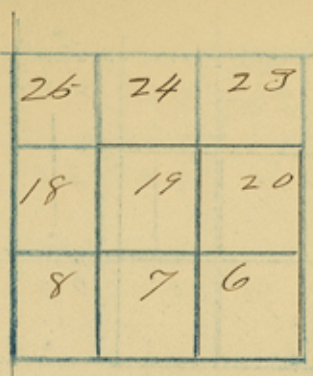

96

Scale, 4000 Varas per inch.

Variation N 11° East.

FIELD NOTES of a Survey of 640 Acres of Land, made for **F. P. KNOTT,** it being the quantity of land to which he is entitled by virtue of an act of the Legislature of the State of Texas, approved ~~July~~ March 14, 1879, and amendment thereto approved March 11, 1881.

Said Survey is No. 19 Block ..... situated in Cottle County, on the waters of ..... ~~a tributary of~~ N Pease River, about 4 3/4 miles N 20° W of the ~~from mouth of Middle Pease~~ 1½ miles N 5-30° W of the center of said county and ~~known as Survey No.~~ ..... in Block No. .....

Beginning at a the N.E. Cor of Sur No 18 made for said Knott

Thence East 1900 vs to a stake for the N.E. Corner of this Survey

Thence South 1900 vs to a stone mound for the S.E cor of this survey & N E cor of sur No 7 made for said Knott,

Thence West 1900 vs to a stone mound for S W Cor of this survey & the N W cor of said Survey No. 7.. and the S.E. Cor of Sur No. 18. made for said Knott.

Thence North 1900 vs to the place of Beginning

Bearings marked .....
Surveyed May 11" 1882 } J H Stephens, W B Plemons } Chain Carriers.

I, D H Jones Deputy Surveyor of Baylor District, do hereby certify that the foregoing survey was made in the field according to law, and that the limits, boundaries and corners, with the marks, natural and artificial, are truly described in the foregoing plat and field notes.

D H Jones

~~Deputy~~ Surveyor Baylor District.

I, D H Jones District Surveyor Baylor District, do hereby certify that I have examined the foregoing plat and field notes, and find them correct, and that they are recorded in my office in Book M, No. 1, Page 83.

Given under my hand at Seymour Texas this 24 day of June A.D. 1882.

D H Jones

District Surveyor Baylor District.

Approved ..... Commissioner General Land Office. By W E Preston Special Deputy.

Hutchings Printing House, Austin, Texas.

counter 12692

96

24	23	22
19	20	21
7	6	5

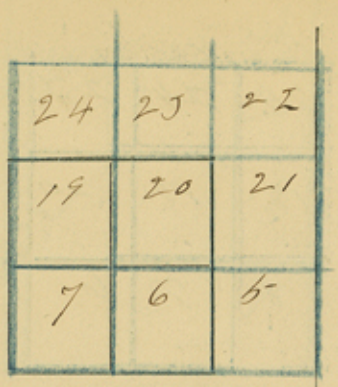

Scale, 4000 Varas per inch.

Variation N 11° East.

THE STATE OF TEXAS,

Baylor Land District.

SURVEY No. 20

BLOCK No.

FIELD NOTES of a Survey of 640 Acres of Land, made for **F. P. KNOTT,** it being the quantity of land to which he is entitled by virtue of an act of the Legislature of the State of Texas, approved ~~July~~ Mar 14, 1879, and amendment thereto approved March 11, 1881.

Said Survey is No. 20 Block situated in Cottle County, on the waters of ~~a tributary of~~ South Pease River, about 4 1/2 miles N 10 W. of the ~~from~~ Mouth of Middle Pease and ~~known as Survey No.~~ 11 miles N 49° W of the center of said county ~~in Block No.~~

Beginning at ~~a~~ the N. E. cor of sur No 19. made for said Knott

Thence East 1900 vs to a stake for the N. E. cor of this survey.

Thence South at 105-5 vs cross the head of cottonwood creek course East. & at 1900 vs to a stone mound for the S E cor of this survey. & N. E. cor of sur No. 6. made for said Knott.

Thence West 1900. vs. to a stone mound for the S. W. cor of this survey & N W cor of said No. 6. & the S. E. cor. of sur-vey No. 19. made for said Knott

Thence North 1900 vs to the place of beginning

Bearings marked

Surveyed May 12 18

J H Stephens
W B Plemons
Chain Carriers.

I, D H Jones ~~Deputy~~ Surveyor of Baylor District, do hereby certify that the foregoing survey was made in the field according to law, and that the limits, boundaries and corners, with the marks, natural and artificial, are truly described in the foregoing plat and field notes.

D H Jones
~~Deputy~~ Surveyor Baylor District.

I, D H Jones District Surveyor Baylor District, do hereby certify that I have examined the foregoing plat and field notes, and find them correct, and that they are recorded in my office in Book M, No. 1, Page 84.

D H Jones
District Surveyor Baylor District.

Given under my hand at seymour Texas this 24 day of June A D 1882

Approved Commissioner General Land Office. By W E Preston special Deputy

Hutchings Printing House, Austin, Texas.

counter 42693

THE STATE OF TEXAS, } SURVEY No. 21

Baylor Land District. } BLOCK No.

23	22	No 1 M.E.P. & P.
20	21	2
6	5	4

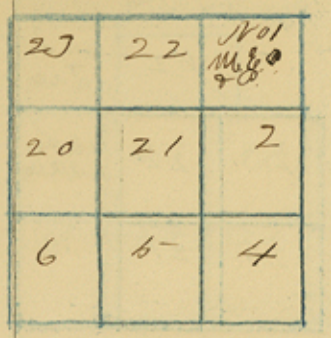

97

Scale, 4000 Varas per inch.

Variation N 11° East.

FIELD NOTES of a Survey of 640 Acres of Land, made for **F. P. KNOTT,** it being the quantity of land to which he is entitled by virtue of an act of the Legislature of the State of Texas, approved ~~July~~ march 14, 1879, and amendment thereto approved March 11, 1881.

Said Survey is No. 21 Block situated in Cottle County, on the waters of ~~a tributary of~~ S Pease River, about 4½ miles N. of the mouth ~~from~~ of Middle Pease about 10¼ miles N 47° W. of the center of said County ~~and known as Survey No.~~ in Block No.

Beginning at ~~a~~ the N.E. Cor of sur. No. 20, made for said Knott

Thence East 1900 vs to a stake for the N E Cor of this survey & the N W Cor of Sur No. 2, made by virtue of cert. No 360 issued to M.E.P.&P. R.R. Co.

Thence South 1900 vs to a stake for S.E. Cor of this sur. & S W Cor of Said No 2 & the N.W. cor of sur. No. 4, made for said Knott

Thence West at 1990 vs cross cottonwood Creek course S.E. & 1900 vs to a stone mound for S W Cor of this survey & the S.E. cor of Sur No. 20, & the N W cor of survey No. 5 both made for said Knott

Thence North at 845 vs cross cottonwood Creek course East and at 1900 vs to the place of beginning

Bearings marked X } J H Stephens } Chain Carriers.
Surveyed May 12" 1882 } W B Plemons }

I, D. H. Jones Deputy Surveyor of Baylor District, do hereby certify that the foregoing survey was made in the field according to law, and that the limits, boundaries and corners, with the marks, natural and artificial, are truly described in the foregoing plat and field notes.

D. H. Jones
Deputy Surveyor Baylor District.

I, D. H. Jones District Surveyor Baylor District, do hereby certify that I have examined the foregoing plat and field notes, and find them correct, and that they are recorded in my office in Book M6, No. 1, Page 85.

Given under my hand at Seymour Texas this 24 day of June A.D. 1882

D. H. Jones
District Surveyor Baylor District.

Approved Commissioner General Land Office. By W E Preston Special Deputy

Hutchings Printing House, Austin, Texas.

counter 42694

98

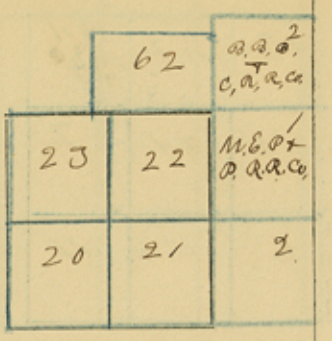

Scale, 4000 Varas per inch.

Variation N 11° East.

THE STATE OF TEXAS,

Baylor Land District.

SURVEY NO. 22

BLOCK NO.

FIELD NOTES of a Survey of 640 Acres of Land, made for **F. P. KNOTT,** it being the quantity of land to which he is entitled by virtue of an act of the Legislature of the State of Texas, approved ~~July~~ March 14, 1879, and amendment thereto approved March 11, 1881.

Said Survey is No. 22 Block ..... situated in Cottle County, on the waters of N Pease

~~a tributary of~~ ..... River, about 5½ miles N. of the mouth

~~from~~ of Middle Pease and ~~known as Survey No.~~ 11 miles N 43° W of the center of said County in Block No. .....

Beginning at the N.E. cor of Sur No. 21. made for said Knott.

& the S.W cor of sur 1. made by virtue of Cert. No 360 issued to M. E. P. & P. R. R. Co

Thence North 1900 vs to a stake for the N.E. Cor of this sur.

& N.W Cor of said M.E.P.&P.R.R.Co. Sur. No. 1.

Thence West at 1400 vs cross branch course North

and at 1900 vs to a stake for N.W cor of this sur,

from which a Mesq bro N 48, E. 16-8 vs.

Thence South 1900 vs to a stake for the S.W. Cor of this survey

& the N.W corner of Survey No 21 made for said

Knott.

Thence East 1900 vs to the place of beginning

Bearings marked T

Surveyed May 12" 1882

D. H. Stephens

W. B. Plemons

Chain Carriers.

I, D. H. Jones Deputy Surveyor Baylor District, do hereby certify that the foregoing survey was made in the field according to law, and that the limits, boundaries and corners, with the marks, natural and artificial, are truly described in the foregoing plat and field notes.

D. H. Jones

Deputy Surveyor Baylor District.

I, D. H. Jones District Surveyor Baylor District, do hereby certify that I have examined the foregoing plat and field notes, and find them correct, and that they are recorded in my office in Book MM, No. 1, Page 86.

Given under my hand at Seymour Texas this 24 day of June A.D. 1882

D. H. Jones

District Surveyor Baylor District.

Approved ..... Commissioner General Land Office. By W. C. Preston Official Deputy

Hutchings Printing House, Austin, Texas.

counter 12695

THE STATE OF TEXAS, | SURVEY No. 23

Baylor Land District. | BLOCK No.

99

24	23	22
19	20	21



Scale, 4000 Varas per inch.

Variation N 11° East.

FIELD NOTES of a Survey of 640 Acres of Land, made for **F. P. KNOTT**, it being the quantity of land to which he is entitled by virtue of an act of the Legislature of the State of Texas, approved ~~July~~ March 14, 1879, and amendment thereto approved March 11, 1881.

Said Survey is No. 23 Block situated in Cottle County, on the waters of N. Pease ~~a tributary of~~ River, about 5 1/2 miles N 10 W of the from mouth Middle Pease and ~~known as Survey No.~~ 11 3/4 miles N 48° W of center of said county ~~in Block No.~~

Beginning at ~~a~~ the N. E. Cor. of sur. No. 20. & the S.W. Cor. of sur No. 22. both made for said Knott

Thence North 1900 vs to a stake for the N. E. Cor of this survey, & the N W cor of said Sur No 22 from which a mesq bears N 48 E 158 vara

Thence West 1900 vs to a stone marked × for the N.W. cor of this survey

Thence South at 1260 vs cross branch course N.W. & at 1900 vs to a stake for S.W. Cor of this survey & N.W. cor of said sur No 20

Thence East 1900 vs to the place of Beginning

Bearings marked X

Surveyed May 12" 1882

J. H. Stephens
W. B. Plemons
Chain Carriers.

I, D H Jones ~~Deputy~~ Surveyor Baylor District, do hereby certify that the foregoing survey was made in the field according to law, and that the limits, boundaries and corners, with the marks, natural and artificial, are truly described in the foregoing plat and field notes.

D H Jones

Deputy Surveyor Baylor District.

I, D H Jones District Surveyor Baylor District, do hereby certify that I have examined the foregoing plat and field notes, and find them correct, and that they are recorded in my office in Book M, No. 1, Page 87.

Given under my hand at Seymour Texas this 24 day of June AD 1882

D H Jones

District Surveyor Baylor District.

Approved Commissioner General Land Office. By W. E. Preston Special Deputy

Hutchings Printing House, Austin, Texas.

counter 42696

160

32	33	
25	24	23
18	19	20

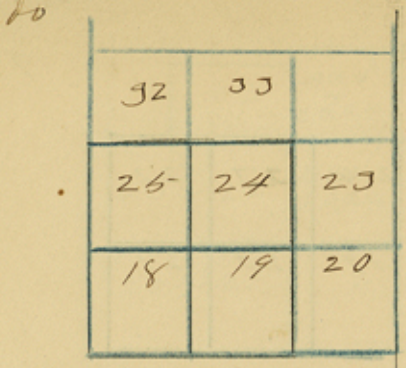

Scale, 4000 Varas per inch.

Variation N 11° East.

THE STATE OF TEXAS, Baylor Land District.

SURVEY No. 24

BLOCK No.

FIELD NOTES of a Survey of 640 Acres of Land, made for **F. P. KNOTT,** it being the quantity of land to which he is entitled by virtue of an act of the Legislature of the State of Texas, approved ~~July~~ March 14, 1879, and amendment thereto approved March 11, 1881.

Said Survey is No. 24 Block situated in Cottle County, on the waters of ~~a tributary of~~ N. Pease River, about 5 3/4 miles N 15 W of the ~~from~~ Mouth of Middle Pease and ~~known as Survey No.~~ 12 1/4 miles N 50° W of the center of said county in ~~Block No.~~

Beginning at ~~a~~ the S.W. Cor of sur No 23, & N.E. Cor of Sur No 19 both made for said Knott,

Thence North at 645 vs cross branch course N.W. & at 1900 vs to a stone marked X. for the N.E. Cor of this Survey. & N.W. Cor of ~~said Sur~~ No 23,

Thence West at 720 vs cross branch course North & at 1900 vs to a stone marked X for the N.W. cor. of this Survey.

Thence South at 1600 vs cross branch course East & at 1900 vs, ~~cross branch course East~~ to a stone marked X. for the S.W. cor. of this sur. & the N W Cor of said survey No. 19.

Thence East 1900 vs to the place of beginning

~~Bearings~~ Rock marked X

Surveyed May 12 1882

J. H. Stephens
W. P. Plemons
Chain Carriers.

I, D. H. Jones Deputy Surveyor Baylor District, do hereby certify that the foregoing survey was made in the field according to law, and that the limits, boundaries and corners, with the marks, natural and artificial, are truly described in the foregoing plat and field notes.

D. H. Jones
Deputy Surveyor Baylor District.

I, D. H. Jones District Surveyor District, do hereby certify that I have examined the foregoing plat and field notes, and find them correct, and that they are recorded in my office in Book M, No. 1, Page 88.

Given under my hand at Seymour Tex this 24 day of June A.D. 1882

D. H. Jones
District Surveyor Baylor District.

Approved Commissioner General Land Office. By W. E. Preston Special Deputy

Hutchings Printing House, Austin, Texas.

counter 12697

101

THE STATE OF TEXAS, } SURVEY No. 25

Baylor Land District. } BLOCK No.

31	32	33
26	25	24
17	18	19

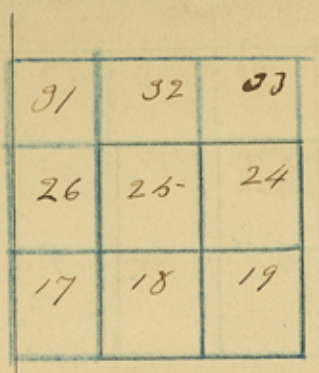

Scale, 4000 Varas per inch.

Variation N 11° East.

FIELD NOTES of a Survey of 640 Acres of Land, made for F. P. Knott ~~J. H. STEPHENS~~, it being the quantity of land to which he is entitled by virtue of an act of the Legislature of the State of Texas, approved ~~July~~ March 14, 1879, and amendment thereto approved March 11, 1881.

Said Survey is No. 25 Block ..... situated in Cottle County, on the waters of N. Pease ~~a tributary of~~ ..... River, about 6 miles N 25 W. of the ~~from~~ of the Mouth of Middle Pease + 13 miles N 53° W of the center of said county. ~~and known as Survey No.~~ ..... ~~in Block No.~~

Beginning at ~~a~~ the S W Cor of sur No 24 + the N.E. Cor. of sur. No 18. both made for Knott

Thence North at 300 vs cross branch course East. + at 1900 vs to a stone marked X for the N.E. Cor. of this sur. + N.W. Cor of said survey No 24

Thence West 1200 to a stone marked X for the N W Cor of this survey

Thence South 1900 vs to a stake for the S W Corner of this survey + N W Cor of said sur No 18

Thence East at 1550 vs cross branch course N.E. + at 1900 vs to the place of Beginning

Rocks ~~Bearings~~ marked ~~Rocks~~ X }
Surveyed May 12 1882 }

J. H. Stephens }
W. B. Plemons } Chain Carriers.

I, D. H. Jones Deputy Surveyor of Baylor District, do hereby certify that the foregoing survey was made in the field according to law, and that the limits, boundaries and corners, with the marks, natural and artificial, are truly described in the foregoing plat and field notes.

D. H. Jones
Deputy Surveyor Baylor District.

I, D. H. Jones District Surveyor Baylor District, do hereby certify that I have examined the foregoing plat and field notes, and find them correct, and that they are recorded in my office in Book M, No. 1, Page 89.

Given under my hand at Seymour Texas this 24 day of June A.D. 1882

D. H. Jones
District Surveyor Baylor District.

Approved ..... Commissioner General Land Office. By W. E. Preston Special Deputy

Hutchings Printing House, Austin, Texas.

counter 42698 Baylor Co. RLD. SK. #28

102

30	31	32
27	26	25
16	17	18

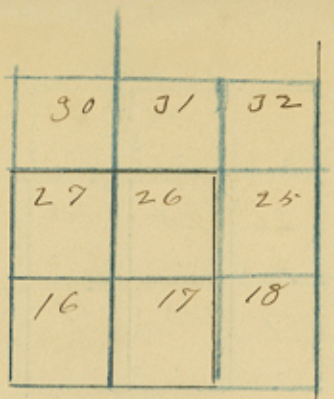

Scale, 4000 Varas per inch.

Variation N 11° East.

THE STATE OF TEXAS,

Baylor Land District.

SURVEY No. 26

BLOCK No.

FIELD NOTES of a Survey of 640 Acres of Land, made for F P Knott ~~J. H. STEPHENS~~, it being the quantity of land to which he is entitled by virtue of an act of the Legislature of the State of Texas, approved ~~July~~ march 14, 1879, and amendment thereto approved March 11, 1881.

Said Survey is No. 26 Block situated in Cottle County, on the waters of N. Pease ~~a tributary of~~ River, about 6 1/4 miles N 32 W of the from Mouth Middle Pease and ~~known as Survey No.~~ 14 miles N 56° W. of the center of said county ~~in Block No.~~

Beginning at the S.W. Cor. of sur No. 25. & the N.E. Cor of sur No. 17. both made for said Knott

Thence North 1900 vs to ~~the~~ a stone marked X for. for the N.E. Cor of this Survey, ~~& N.W. cor. of said~~ ~~sur No. 26~~ & N.W. cor of said Sur No 25.

Thence West at 615 vs cross branch course N 60° E. and at ~~a~~ 1900 vs to a stone marked X for the N W cor of this survey

Thence South 1095 vs cross branch course N.E. & at 1900 vs to a stone marked X. for S.W. cor of this Survey & the N W cor of said Sur No 17.

Thence East 1900 vs to the place of beginning

Rocks ~~Bearings~~ marked X

Surveyed May 12" 1882

J. H. Stephens
W B Plemons } Chain Carriers.

I, D H Jones Deputy Surveyor of Baylor District, do hereby certify that the foregoing survey was made in the field according to law, and that the limits, boundaries and corners, with the marks, natural and artificial, are truly described in the foregoing plat and field notes.

D H Jones

Deputy Surveyor Baylor District.

I, D H Jones District Surveyor Baylor District, do hereby certify that I have examined the foregoing plat and field notes, and find them correct, and that they are recorded in my office in Book M, No. 1, Page 90.

Given under my hand at Seymour Texas this 24 day of June A.D. 1882

D H Jones

District Surveyor Baylor District.

Approved Commissioner General Land Office. By W E Preston Special Deputy

Hutchings Printing House, Austin, Texas.

counter 42699

THE STATE OF TEXAS, } SURVEY No. 27

Baylor Land District. } BLOCK No.

	30	31
28	27	26
15	16	17

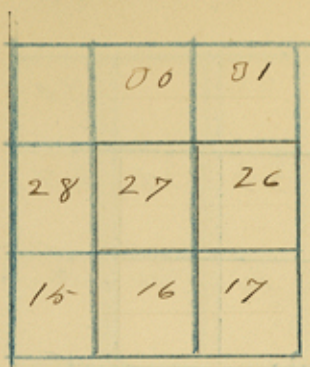

Scale, 4000 Varas per inch.

Variation N 11° East.

FIELD NOTES of a Survey of 640 Acres of Land, made for **F. P. KNOTT,** it being the quantity of land to which he is entitled by virtue of an act of the Legislature of the State of Texas, approved ~~July~~ march 14, 1879, and amendment thereto approved March 11, 1881.

Said Survey is No. 27 Block situated in Cottle County, on the waters of W Pease ~~a tributary of~~ River, about 7 miles N 40° W of from Mouth Middle Cease and ~~known as Survey No.~~ 15 miles N 58° W of the center of said county ~~in Block No.~~

Beginning at ~~a~~ the S.W. Cor. of sur. No. 26, & the N.E. cor of sur No. 16. both made for said Knott.

Thence North at 805 vs. cross branch course N.E. & 1900 vs to a stone marked X for N.E. corner of this sur. & N W Cor of said survey No 26.

Thence West 1900 vs to a stone marked X. for N.W. cor of this sur.

Thence South 1900 vs to an earth mound for S.W. Cor of this sur. & the N W Cor of said sur No 16.

Thence East at 1160 vs cross branch course N 20 E & at 1900 vs to the place of Beginning

~~Bearings~~ Rock marked X.
Surveyed May 12 1882

J. H. Stephens
W. B. Plemons } Chain Carriers.

I, D. H. Jones ~~Deputy~~ Surveyor of Baylor District, do hereby certify that the foregoing survey was made in the field according to law, and that the limits, boundaries and corners, with the marks, natural and artificial, are truly described in the foregoing plat and field notes.

D. H. Jones
Deputy Surveyor Baylor District.

I, D. H. Jones District Surveyor Baylor District, do hereby certify that I have examined the foregoing plat and field notes, and find them correct, and that they are recorded in my office in Book 1st, No. 1, Page 91.

Given under my hand at Seymour Texas this 24 day of June A.D. 1882

D. H. Jones
District Surveyor Baylor District.

Approved Commissioner General Land Office. By W E Preston Special Deputy

Hutchings Printing House, Austin, Texas.

Baylor Co. RLD. SK. 28

counter 42700

104

		30
29	28	27
14	15	16

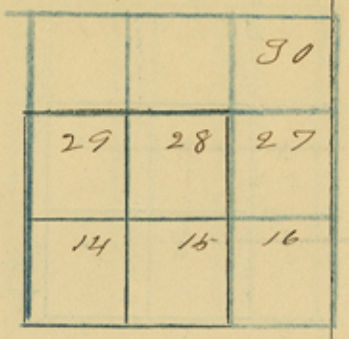

Scale, 4000 Varas per inch.

Variation N 11° East.

THE STATE OF TEXAS,

Baylor Land District.

SURVEY No. 28

BLOCK No.

FIELD NOTES of a Survey of 640 Acres of Land, made for **F. P. KNOTT,** it being the quantity of land to which he is entitled by virtue of an act of the Legislature of the State of Texas, approved ~~July~~ March 14, 1879, and amendment thereto approved March 11, 1881.

Said Survey is No. 28 Block situated in Cottle County, on the waters of a tributary of N Pease River, about 7½ miles N 45 W of ~~from~~ the Mouth Middle Pease and ~~known as Survey No.~~ 15½ miles N 59° W. of the center of said County ~~in Block No.~~

Beginning at ~~a~~ the S W cor of sur No 27 & the N E cor of sur No 15 both made for said knott

Thence North 1900 vs to a stone marked x for the N E cor of this sur & N W Cor of said survey No 27.

Thence West at 410 vs cross branch course N.E. & at 1900 vs to a stone marked x for the N W cor of this Survey

Thence South 1900 vs to a stone marked x for the S W Cor of this Survey & N W. cor. of said Sur No 15

Thence East 1900 vs to the place of Beginning

Rocks
Bearings marked X
Surveyed May 13 1882

J H Stephens
N B Plemons
Chain Carriers.

I, D H Jones Deputy Surveyor of Baylor District, do hereby certify that the foregoing survey was made in the field according to law, and that the limits, boundaries and corners, with the marks, natural and artificial, are truly described in the foregoing plat and field notes.

D H Jones
Deputy Surveyor Baylor District.

I, D H Jones District Surveyor Baylor District, do hereby certify that I have examined the foregoing plat and field notes, and find them correct, and that they are recorded in my office in Book M, No. 1, Page 92.

D H Jones
District Surveyor Baylor District.

Given under my hand at Seymour Texas this 24 day of June A.D. 1882

Approved Commissioner General Land Office. By W E Breston Special Deputy

Hutchings Printing House, Austin, Texas.

counter 42701

105

THE STATE OF TEXAS, | Survey No. 29

Baylor Land District. | Block No.

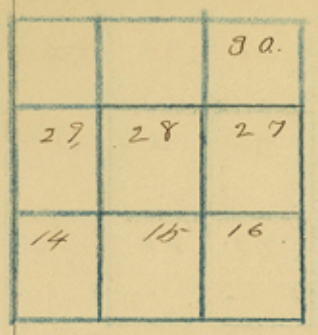

Scale, 4000 Varas per inch.

Variation 4 11° East.

FIELD NOTES of a Survey of 640 Acres of Land, made for **F. P. KNOTT,** it being the quantity of land to which he is entitled by virtue of an act of the Legislature of the State of Texas, approved March July 14, 1879, and amendment thereto approved March 11, 1881.

Said Survey is No. 29 Block ..... situated in Cottle County, on the waters of .....

....., a ~~tributary of~~ N Pease River, about 8 1/4 miles N 60° W of the from mouth of Middle Pease and ~~known as Survey No.~~ 16½ miles N 61° W of the center of said county in ~~Block No.~~

Beginning at the S W cor of sur No 28 & N. E. cor of Sur No 14. both made for said Knott

Thence North 1900 vs to a stone marked X for the N. E. corner of this survey & N W cor of said sur. No, 28.

Thence West 1900 vs to a stone mound for N. W. cor of this survey

Thence South 1900 vs to an earth mound for S W. cor, of this sur, & N. W cor, of said Sur. No. 14.

Thence East 1900 vs to the place of beginning

Rock
Bearings marked X

Surveyed May 12" 1882

J H Stephens
W B Simmons
Chain Carriers.

I, D A Jones Deputy Surveyor, Baylor District, do hereby certify that the foregoing survey was made on the field according to law, and that the limits, boundaries and corners, with the marks, natural and artificial, are truly described in the foregoing plat and field notes.

D A Jones
Deputy Surveyor Baylor District.

I, D A Jones District Surveyor Baylor District, do hereby certify that I have examined the foregoing plat and field notes, and find them correct, and that they are recorded in my office in Book M, No. 1, Page 93.

Given under my hand at Seymour Texas this 24 day of June A D 1882

D A Jones
District Surveyor Baylor District.

Approved ..... Commissioner General Land Office. By W E Preston Official Deputy

Hutchings Printing House, Austin, Texas.

Baylor Co. RLD. K. 28

counter 12702

106

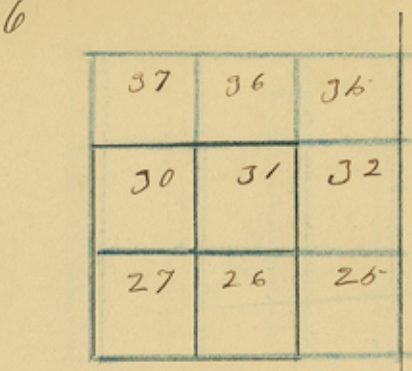

Scale, 4000 Varas per inch.

Variation N 11° 0 East.

THE STATE OF TEXAS, | SURVEY No. 30

Baylor Land District. | BLOCK No.

FIELD NOTES of a Survey of 640 Acres of Land, made for **F. P. KNOTT,** it being the quantity of land to which he is entitled by virtue of an act of the Legislature of the State of Texas, approved March 14, 1879, and amendment thereto approved March 11, 1881.

Said Survey is No. 30 Block ..... situated in Cottle County, on the waters of N Pease ~~a tributary of~~ ..... River, about 8 (6.40) miles N 43 W of the ~~from~~ Mouth Middle Pease and ~~known as Survey No.~~ 16½ miles N 64° W of the center of said county ~~in Block No.~~

Beginning at a the N E Cor of sur No 28 & the N W Cor of sur No 27 both made for said Knott

Thence East 1900 vs to a stone marked X for S E cor of this Sur & N. E. Cor of said sur No 27

Thence North at 1600 vs cross branch course East & at 1900 vs to an earth mound for N E cor of this survey.

Thence West at 720 vs cross branch course S E. and at 1900 vs to a stone marked X for N W cor. of this survey

Thence South at 1380 vs cross branch course N E. & at 1900 vs to the place of beginning

Rocks
Bearings marked X

Surveyed May 13 1882

D H Stephens
W B Stephens
Chain Carriers.

I, D H Jones Deputy Surveyor Baylor District, do hereby certify that the foregoing survey was made on the field according to law, and that the limits, boundaries and corners, with the marks, natural and artificial, are truly described in the foregoing plat and field notes.

D H Jones
Deputy Surveyor Baylor District.

I, D H Jones District Surveyor Baylor District, do hereby certify that I have examined the foregoing plat and field notes, and find them correct, and that they are recorded in my office in Book M, No. 1, Page 94.

Given under my hand at Seymour Texas this 24 day of June A D 1882

D H Jones
District Surveyor Baylor District.

Approved ..... Commissioner General Land Office. By W E Preston Special Deputy

Hutchings Printing House, Austin, Texas.

counter 42703

107

THE STATE OF TEXAS, } SURVEY No. 31

Baylor Land District. } BLOCK No.

37	36	35
30	31	32
27	26	25

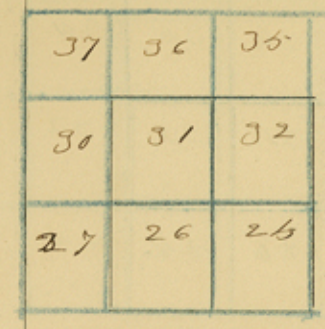

Scale, 4000 Varas per inch.

Variation ..... East.

FIELD NOTES of a Survey of 640 Acres of Land, made for **F. P. KNOTT,** it being the quantity of land to which he is entitled by virtue of an act of the Legislature of the State of Texas, approved ~~July~~ March 14, 1879, and amendment thereto approved March 11, 1881.

Said Survey is No. 31 Block ..... situated in Cottle County, on the waters of ..... a tributary of N Pease River, about 7¼ miles N 30 W of the from Mouth Middle Pease and ~~known as Survey No.~~ 14½ miles N 52° W of the center of said county ~~in Block No.~~

Beginning at ~~a~~ the N.E. cor of sur No. 27. + N W Cor of sur No 26. + S.E. cor of sur. No 30. All made for said Knott

Thence North at 1600 vs cross Branch course East. + at 1900 vs to an earth mound for the N.W. Cor of this survey + N E Cor of said sur No. 30.

Thence East 1900 vs to a stone pile for N E Cor of this survey.

Thence South at 1120 vs cross Branch course S.E. + at 1490 vs cross another branch course N 60 E. and at 1900 vs to a stone marked ~~cor~~ X for S E Cor of this Survey + N.E Cor of said sur No 26,

Thence West at 6.15 vs cross branch course N 60 E + at 1900 vs to the place of Beginning

~~Bearings~~ Rocks marked X } J H Stephens } Chain Carriers.

Surveyed May 13th 1882 } W B Plemons }

I, D H Jones Deputy Surveyor Baylor District, do hereby certify that the foregoing survey was made in the field according to law, and that the limits, boundaries and corners, with the marks, natural and artificial, are truly described in the foregoing plat and field notes.

D H Jones

Deputy Surveyor Baylor District.

I, D H Jones District Surveyor Baylor District, do hereby certify that I have examined the foregoing plat and field notes, and find them correct, and that they are recorded in my office in Book M, No. 1, Page 95.

Given under my hand at Seymour Texas this 24 day of June AD 1882

D H Jones

District Surveyor Baylor District.

Approved ..... Commissioner General Land Office. By W E Preston Special Deputy

Hutchings Printing House, Austin, Texas.

counter 42704

Baylor Co. RLD. SK. 28

108

36	35	34
31	32	33
26	25	24

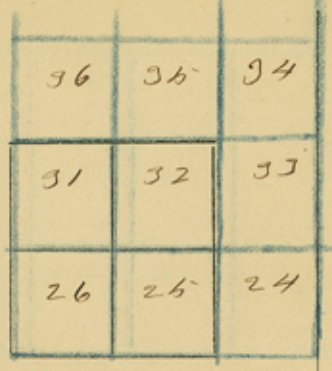

Scale, 4000 Varas per inch.

Variation N 11° East.

THE STATE OF TEXAS,

Baylor Land District.

SURVEY No. 32

BLOCK No.

FIELD NOTES of a Survey of 640 Acres of Land, made for **F. P. KNOTT,** it being the quantity of land to which he is entitled by virtue of an act of the Legislature of the State of Texas, approved ~~July~~ March 14, 1879, and amendment thereto approved March 11, 1881.

Said Survey is No. 32 Block situated in Cottle County, on the waters of ~~a tributary of~~ N Pease River, about 7 miles N 20 W of the ~~from~~ Mouth Middle Pease and ~~known as Survey No.~~ 13 3/4 miles N 50° W of center of said county ~~in Block No.~~

Beginning at ~~a~~ the N.E. Cor of sur No 26 & the SE Cor of sur No 31. & the NW Cor of sur No 25 all made for said Knott

Thence East 1900 vs to a stone marked X for SE cor of this sur. & N.E. Cor of said sur No 25.

Thence North at 1235 vs to cross rich Land Creek course East & at 1900 vs to a stone marked X for the N.E. Cor of this Survey

Thence West at 205 vs cross branch course S.E. & at 1900 vs to a stone pile for NW cor of this sur & NE Cor of said Sur No 31.

Thence South at 1120 vs Branch course S.E. & at 1490 vs cross another branch course N 60 E. & at 1900 vs to the peace of beginning

~~Bearings~~ Rocks marked X

Surveyed May 13" 1882

J H Stephens
W B Plemons } Chain Carriers.

I, D H Jones ~~Deputy~~ Surveyor of Baylor District, do hereby certify that the foregoing survey was made in the field according to law, and that the limits, boundaries and corners, with the marks, natural and artificial, are truly described in the foregoing plat and field notes.

D H Jones

~~Deputy~~ Surveyor Baylor District.

I, D H Jones District Surveyor Baylor District, do hereby certify that I have examined the foregoing plat and field notes, and find them correct, and that they are recorded in my office in Book Mr, No. 1, Page 96.

Given under my hand at Seymour

D H Jones

District Surveyor Baylor District.

Approved Texas this 24 day of June A D 1882 Commissioner General Land Office. By W E Preston Special Deputy

Hutchings Printing House, Austin, Texas.

counter 42705

THE STATE OF TEXAS, } SURVEY No. 33

Baylor Land District. } BLOCK No.

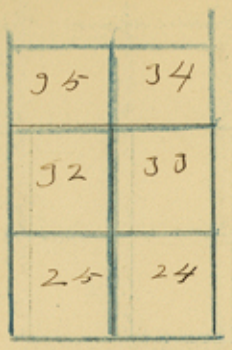

109

35	34
32	33
25	24

Scale, 4000 Varas per inch.

Variation N 11° East.

FIELD NOTES of a Survey of 640 Acres of Land, made for **F. P. KNOTT,** it being the quantity of land to which he is entitled by virtue of an act of the Legislature of the State of Texas, approved ~~July~~ March 14, 1879, and amendment thereto approved March 11, 1881.

Said Survey is No. 33 Block ..... situated in Cottle County, on the waters of ..... ~~a tributary of~~ N Pease River, about 6 3/4 miles N 15 W of the ~~from~~ Mouth of Middle Peases and ~~known as Survey No.~~ 13 miles N 47° W of the center of said county ~~in Block No.~~

Beginning at ~~a~~ the S.E cor of sur No 32 & the N.E. cor of Sur. 25 & the N.W. cor of sur. No 24 all made for said Knott

Thence East at 1180 vs cross branch course North & at 1900 vs to a stone marked x. for the S.E. cor of this survey & N.E cor of said Sur. No. 24.

Thence North 1900 vs to a stake for N.E. cor of this survey

Thence West at 550 vs cross branch course N 15° E and at 960 cross Richland Creek course N.E. & at 1900 vs to a stone marked X for N W cor of this survey, & N.E. cor of said Sur. No. 32.

Thence South at 670 vs cross Richland creek course East & at 1900 vs to the place of Beginning

Rocks Bearings marked X } J. H. Stephens } Chain Carriers.
Surveyed May 13 1882 } W. B. Clemons }

I, D. H. Jones ~~Deputy~~ Surveyor Baylor District, do hereby certify that the foregoing survey was made in the field according to law, and that the limits, boundaries and corners, with the marks, natural and artificial, are truly described in the foregoing plat and field notes.

D. H. Jones
~~Deputy~~ Surveyor Baylor District.

I, D. H. Jones District Surveyor Baylor District, do hereby certify that I have examined the foregoing plat and field notes, and find them correct, and that they are recorded in my office in Book M, No. 1, Page 97.

D. H. Jones
District Surveyor Baylor District.

Given under my hand at Seymour Texas this 24 day of June A.D. 1882.

Approved ..... Commissioner General Land Office. By W. E. Preston Special Deputy

Hutchings Printing House, Austin, Texas.

counter 42706

Baylor Co. RLD. SK. 28

110



Scale, 4000 Varas per inch.

Variation N 11° East.

THE STATE OF TEXAS,

Baylor Land District.

SURVEY NO. 34

BLOCK NO.

Corrected **FIELD NOTES** of a Survey of 640 Acres of Land, made for

F. P. KNOTT, ~~it being the quantity of land to which he is entitled~~ by virtue of an act entitled an act to provide for the sale of a portion of the unappropriated public lands of the State of Texas & the investment of the proceeds of such sale of the Legislature of the State of Texas, approved July 14, 1879, and an act amendatory thereof ~~amendment thereto~~ approved March 11, 1881.

Said Survey is No. ..... Block ..... situated in Cottle County, on the waters of North Pease River a tributary of Red River, about 14½ miles N 42° W from the center of the County and known as Survey No. 34 in Block No. .....

Beginning at a mound the N E Cor of Sur No 33 for F. P. Knott

Thence North 1900 vs Rock mound

Thence West 1900 vs a Rock Mound

Thence South 1900 vs S. W. Cor. of this survey & N W Cor of No 33. this Block

Thence East 1900 vs to the place of beginning

Bearings marked X

Corrected Surveyed Nov 18" 1882.

Robt Montgomery
A Humphries
} Chain Carriers.

I, W A Jones Deputy Surveyor Baylor District, do hereby certify that the foregoing survey was made according to law, and that the limits, boundaries and corners, with the marks, natural and artificial, are truly described in the foregoing plat and field notes.

W A Jones

Deputy Surveyor Baylor District.

I, Sam L Chalk District Surveyor Baylor District, do hereby certify that I have examined the foregoing plat and field notes, and find them correct, and that they are recorded in my office in Book 11, No. 2, Page 194.

Sam L Chalk

District Surveyor Baylor District.

By W. A. Jones, Spec. Dept.

Approved ..... Commissioner General Land Office.

Hutchings Printing House, Austin, Texas.

counter 42707

THE STATE OF TEXAS, } SURVEY No. 35

Baylor Land District. } BLOCK No. .....

111

Corrected **FIELD NOTES** of a Survey of 640 Acres of Land, made for

F. P. KNOTT, ~~it being the quantity of land to which he is entitled~~ by virtue Entitled an act to provide for the sale of a portion of the unappropriated Public lands of the State of Texas & the investments of the proceeds of such sale of an act of the Legislature of the State of Texas, approved July 14, 1879, and an act amendatory thereof ~~amendment thereto~~ approved March 11, 1881.



Scale, 4000 Varas per inch.

Variation ~~X~~ 11° East.

Said Survey is No. ..... Block ..... situated in Cottle County, on the waters of North Pease River a tributary of Red River, about ~~14½~~ 15 miles N ~~45°~~ 45° W from the center of said County and known as Survey No. ~~34~~ 35 in Block No. .....

Beginning at a mound the NE cor of No 32 & SW cor of No 34 Both for F. P. Knott.

Thence North 1900 vs ~~Rock~~ Mound, N.E. cor this survey & NW Cor No 34.

Thence West 1900 vs stake for corner

Thence South 1900 ~~Rock~~ Md SW cor this survey & N.W. cor No 32 F. P. Knott

Thence East 1900 vs to the place of beginning

Bearings marked Z } Roft Montgomery } Chain Carriers.
~~Surveyed~~ Corrected Nov 10 1883 } A Humphries }

I, W A Jones Deputy Surveyor Baylor District, do hereby certify that the foregoing survey was made ..... according to law, and that the limits, boundaries and corners, with the marks, natural and artificial, are truly described in the foregoing plat and field notes.

W A Jones

Deputy Surveyor Baylor District.

I, Sam L Chalk ~~District~~ Surveyor of Oldham District, do hereby certify that I have examined the foregoing plat and field notes, and find them correct, and that they are recorded in my office in Book M, N½ ~~No.~~ ....., Page 195 ~~A~~

Sam L Chalk

District Surveyor Baylor District.

Approved ..... Commissioner General Land Office. By W A Jones Spec Dept

Hutchings Printing House, Austin, Texas.

counter 42708

112

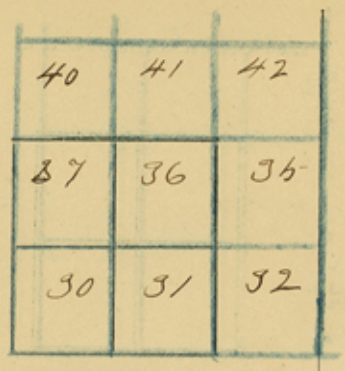

Scale, 4000 Varas per inch.

Variation 4 11° East.

THE STATE OF TEXAS,

Baylor Land District.

SURVEY No. 36

BLOCK No.

FIELD NOTES of a Survey of 640 Acres of Land, made for **F. P. KNOTT,** it being the quantity of land to which he is entitled by virtue of an act of the Legislature of the State of Texas, approved ~~July~~ March 14, 1879, and amendment thereto approved March 11, 1881.

Said Survey is No. 36 Block ..... situated in Cottle County, on the waters of N Pease ..... ~~a tributary of~~ ..... River, about 8 4 miles N 37 W. of from South Middle Pease and ~~known as Survey No.~~ about 16 miles N 47° W. from the center of said county in Block No. .....

Beginning at a the N.E. Cor of Sur No. 31. & the S W cor of sur No 35- both made for said knott

Thence North at 1100 vvrs branch course S.E. & at 1900 vs to a stake for N.E. corner of this sur & N W cor of said sur No 35-

Thence West 1900 vs to a stake for the N W cor of this survey

Thence South 1900 vs to an earth mound for S W cor of this Survey & N W cor of said sur. No. 31.

Thence East 1900 vs to the peace of beginning

Bearings marked .....
Surveyed May 15" 1882 } J H Stephens, W B Clemons } Chain Carriers.

I, D T Jones Deputy Surveyor Baylor District, do hereby certify that the foregoing survey was made on the field according to law, and that the limits, boundaries and corners, with the marks, natural and artificial, are truly described in the foregoing plat and field notes.

D T Jones
Deputy Surveyor Baylor District.

I, D T Jones District Surveyor Baylor District, do hereby certify that I have examined the foregoing plat and field notes, and find them correct, and that they are recorded in my office in Book M, No. 1, Page 105

Given under my hand at Seymour Texas this 24 day of June A.D. 1882

D T Jones
District Surveyor Baylor District.

Approved ..... Commissioner General Land Office. By H E Preston Special Deputy

Hutchings Printing House, Austin, Texas.

counter 42709

THE STATE OF TEXAS, | Survey No. 37

Baylor Land District. | Block No.

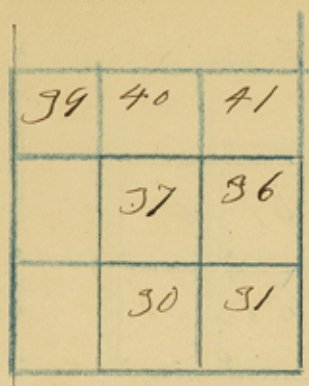

FIELD NOTES of a Survey of 640 Acres of Land, made for

F. P. KNOTT, it being the quantity of land to which he is entitled by virtue of an act of the Legislature of the State of Texas, approved ~~July~~ March 14, 1879, and amendment thereto approved March 11, 1881.

Said Survey is No. 37 Block ..... situated in Cottle County, on the waters of N. Pease

~~a tributary of~~ ..... River, about 8 3/4 miles N 30 W of the

~~from~~ North Middle Pease and ~~known as Survey No.~~ 16 mile N 52 W of the center of said County. ~~in Block No.~~

Beginning at the N. E. Cor. of sur. No. 30. & the S. W. Cor. of Sur. No. 36. both made for said Knott

Thence North 1900 vs to a stake for N. E. Cor of this Survey & N. W. Cor. of said sur. No 36.

Thence West 1900 vs to a stone marked x for the N. W. Cor of this sur.

Thence South 1900 vs to a stone marked x. for S. W. Cor. of this sur. & N. W. Cor. of said sur. No. 30.

Thence East at 1180. vs Cross branch course S. E. & at 1900 vs. to the place of Beginning

~~Bearings~~ Rock marked X

Surveyed May 16 1882

J. H. Stephens

W. B. Pearson

Chain Carriers.

I, D. F. Jones ~~Deputy~~ Surveyor of Baylor District, do hereby certify that the foregoing survey was made in the field according to law, and that the limits, boundaries and corners, with the marks, natural and artificial, are truly described in the foregoing plat and field notes.

D. F. Jones

~~Deputy~~ Surveyor Baylor District.

I, D. F. Jones District Surveyor Baylor District, do hereby certify that I have examined the foregoing plat and field notes, and find them correct, and that they are recorded in my office in Book A, No. 1, Page 11.

Given under my hand at Seymour Texas this 24th day of June A.D. 1882

D. F. Jones

District Surveyor Baylor District.

Approved ..... Commissioner General Land Office. By W. C. Oxsen Special Deputy

Hutchings Printing House, Austin, Texas.

counter 42710

114

49	48
38	39

Scale, 4000 Varas per inch.

Variation N. 11 East.

THE STATE OF TEXAS,

Baylor Land District.

SURVEY No. 38

BLOCK No.

FIELD NOTES of a Survey of 640 Acres of Land, made for **F. P. KNOTT,** it being the quantity of land to which he is entitled by virtue of an act of the Legislature of the State of Texas, approved ~~July~~ March 14, 1879, and amendment thereto approved March 11, 1881.

Said Survey is No. 38 ~~Block~~ situated in Cottle County, on the waters of N. Pease ~~a tributary of~~ River, about 10½ miles N. 36 W. of ~~from~~ South Middle Pease + 18 miles N. 53° W. of the center of said county ~~and known as Survey No.~~ ~~in Block No.~~

Beginning ~~at a~~ 3800 vs West of the N.W. cor of Sur. No. 37. also 3800 vs North of the N.W. cor of Sur. No. 29. made for said Knott. made for said Knott, at a stone marked X.

Thence East 1900 vs to a stake for S.E. cor of this survey

Thence North 1900 vs to an earth mound for N.E. cor. of this sur.

Thence West 1900 vs to a stone mound for N.W. cor of this Sur.

Thence South 1900 vs. to the place of beginning

Bearings marked

Surveyed May 15 1882

J. H. Stephens
W. B. Plemons
Chain Carriers.

I, D. H. Jones Deputy Surveyor of Baylor District, do hereby certify that the foregoing survey was made in the field according to law, and that the limits, boundaries and corners, with the marks, natural and artificial, are truly described in the foregoing plat and field notes.

D. H. Jones
Deputy Surveyor Baylor District.

I, D. H. Jones District Surveyor Baylor District, do hereby certify that I have examined the foregoing plat and field notes, and find them correct, and that they are recorded in my office in Book 16, No. 1, Page 102.

Given under my hand at Seymour Texas this 24 day of June A.D. 1882.

D. H. Jones
District Surveyor Baylor District.

Approved Commissioner General Land Office. By W. E. Preston Special Deputy

Hutchings Printing House, Austin, Texas.

counter 42711

THE STATE OF TEXAS, } SURVEY No. 39

Baylor Land District. } ~~BLOCK~~ No.

115

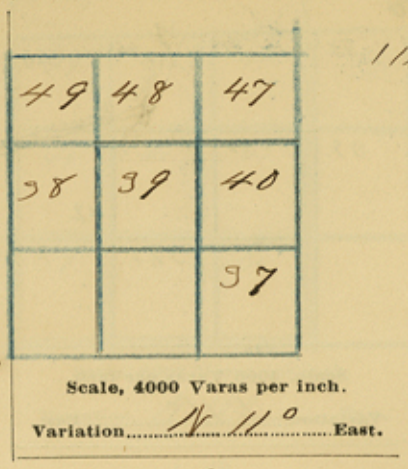

49	48	47
38	39	40
		37

Scale, 4000 Varas per inch.

Variation N 11° East.

FIELD NOTES of a Survey of 640 Acres of Land, made for **F. P. KNOTT,** it being the quantity of land to which he is entitled by virtue of an act of the Legislature of the State of Texas, approved ~~July~~ March 14, 1879, and amendment thereto approved March 11, 1881.

Said Survey is No. 39, ~~Block~~ situated in Cottle County, on the waters of N. Pease a tributary of ~~from~~ South Middle Pease ~~and known as Survey No.~~ River, about 9 3/4 miles N 30° W of 17 1/4 miles N. 51° W. of the center of said county ~~in Block No.~~

Beginning at the S.E. Cor. of sur. No. 38. made for Said Knott.

Thence East 1900 vs to a stone marked X. for the S.E. Cor. of this Survey. & the N.W. Cor of sur. No. 37. made for said Knott

Thence North 1900 vs to a stone marked X. for N E Cor of this survey

Thence West. 1900 vs to an earth mound for N.W. Cor of this survey. & N.E. Cor. of said Sur. No. 38.

Thence South 1900 vs to the place of beginning

Rocks ~~Bearings~~ marked X } J. H. Stephens } Chain Carriers.

Surveyed May 25 1882 } W B Plemons }

I, D. H. Jones Deputy Surveyor of Baylor District, do hereby certify that the foregoing survey was made in the field according to law, and that the limits, boundaries and corners, with the marks, natural and artificial, are truly described in the foregoing plat and field notes.

D. H. Jones

Deputy Surveyor Baylor District.

I, D. H. Jones District Surveyor Baylor District, do hereby certify that I have examined the foregoing plat and field notes, and find them correct, and that they are recorded in my office in Book M, No. 1, Page 100.

Given under my hand at Seymour Texas

D. H. Jones

District Surveyor Baylor District.

This 24. day of June A.D. 1882

Approved Commissioner General Land Office. By W. C. Preston Special Deputy.

Hutchings Printing House, Austin, Texas.

counter 42712

116

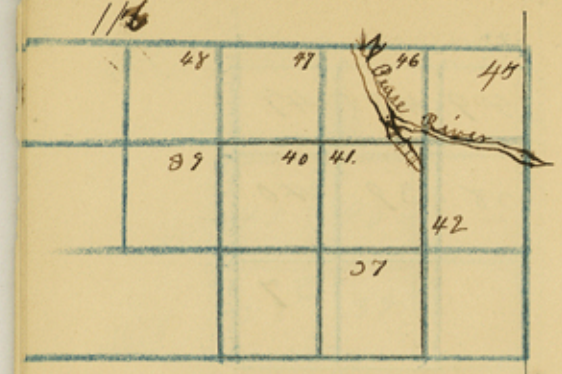

Scale, 4000 Varas per inch.

Variation N 11° East.

THE STATE OF TEXAS,

Baylor Land District.

SURVEY No. 40

~~BLOCK No.~~

FIELD NOTES of a Survey of 640 Acres of Land, made for **F. P. KNOTT,** it being the quantity of land to which he is entitled by virtue of an act of the Legislature of the State of Texas, approved ~~July~~ march 14, 1879, and amendment thereto approved March 11, 1881.

Said Survey is No. 40 ~~Block~~ situated in Cottle County, on the waters of N. Pease ~~a tributary of~~ River, about 9 1/4 miles N 26 W of ~~from~~ Assouth Middle Pease & 17 miles N. 48° W. from the center of said county. ~~and known as Survey No.~~ ~~in Block No.~~

Beginning at ~~a~~ the S.E. Cor of Sur No. 39. & the N.W. Cor. of sur No. 37. both made for said Knott

Thence East 1900 vs to a stake for S.E. Cor of this sur & N.E. Cor. of said sur. No 37.

Thence North 1900 vs to a stake for N W cor of this survey

Thence West 1900 vs to a stone marked X. for N.W. Cor of this Sur. & N.E. Cor of said Sur No 39

Thence South 1900 vs to the place of beginning

~~Bearings~~ Rocks marked X

Surveyed May 15" 1882

J. H. Stephens
W B Plemons
Chain Carriers.

I, D H Jones ~~Deputy~~ Surveyor of Baylor District, do hereby certify that the foregoing survey was made in the field according to law, and that the limits, boundaries and corners, with the marks, natural and artificial, are truly described in the foregoing plat and field notes.

D H Jones
~~Deputy~~ Surveyor Baylor District.

I, D. H. Jones District Surveyor Baylor District, do hereby certify that I have examined the foregoing plat and field notes, and find them correct, and that they are recorded in my office in Book M, No. 1, Page 104.

Given under my hand at Seymour Texas this 24 day of June A.D. 1882.

D. H. Jones
District Surveyor Baylor District.

Approved Commissioner General Land Office. By W. E. Preston Special Deputy

Hutchings Printing House, Austin, Texas.

counter 42713

117

THE STATE OF TEXAS, } SURVEY No. 41

Baylor Land District. } BLOCK No.

47	46	45
40	41	42
37	36	35

Scale, 4000 Varas per inch.

Variation N 11° East.

FIELD NOTES of a Survey of 640 Acres of Land, made for **F. P. KNOTT,** it being the quantity of land to which he is entitled by virtue of an act of the Legislature of the State of Texas, approved ~~July~~ March 14, 1879, and amendment thereto approved March 11, 1881.

Said Survey is No. 41 ~~Block~~ situated in Cottle County, on the waters of N. Pease ~~a tributary of~~ River, about 9 miles N 22 W. of ~~from~~ Mouth Middle Pease + 16 3/4 miles N 46° W. from the center of said county. ~~and known as Survey No.~~ ~~in Block No.~~

Beginning at a the S. E. Cor of sur No 40 & the N. W. cor of Sur. No. 36.

Both made for said Knott.

Thence East 1900 vs to a stake for S E. cor of this sur. & the N. E. Cor of said Sur No 36.

Thence North 1900 vs to a stone mound for N. E. cor of this survey.

Thence West. 1900 vs to a stake for N. W. cor. of this sur. & N. E. cor of said sur. No. 40.

Thence South 1900 vs to the place of Beginning

Bearings marked ..... } J. H. Stephen } Chain Carriers.

Surveyed May 15 1882 } W. B. Plemons }

I, D. H. Jones ~~Deputy~~ Surveyor of Baylor District, do hereby certify that the foregoing survey was made in the field according to law, and that the limits, boundaries and corners, with the marks, natural and artificial, are truly described in the foregoing plat and field notes.

D H Jones

~~Deputy~~ Surveyor, Baylor District.

I, D H Jones District Surveyor Baylor District, do hereby certify that I have examined the foregoing plat and field notes, and find them correct, and that they are recorded in my office in Book M, No. 1, Page 105.

Given under my hand at Seymour Texas this 24 day of June A.D. 1882.

D. H. Jones

District Surveyor Baylor District.

Approved ..... Commissioner General Land Office. By W. E. Preston

Special Deputy

Hutchings Printing House, Austin, Texas.

counter 42714

118



Scale, 4000 Varas per inch.

Variation 11° East.

THE STATE OF TEXAS,

Baylor Land District.

SURVEY No. 42

~~BLOCK No.~~

Corrected **FIELD NOTES** of a Survey of 640 Acres of Land, made for

F. P. KNOTT, ~~it being the quantity of land to which he is entitled~~ by virtue entitled an act to provide for the sale of a portion of the unappropriated public lands of the State of Texas & the investment of the proceeds of such sale of an act of the Legislature of the State of Texas, approved July 14, 1879, and an act amendatory thereof ~~amendment thereto~~ approved March 11, 1881.

~~Said Survey is No.~~ ~~Block~~ situated in Cottle County, on the waters of North Pease River a tributary of Red River, about 16 miles N 43° W from Center of County and known as Survey No. 42 in Block No.

Beginning at a stake the S.E. Cor. of sur. No. 41. & N.W. Cor. ~~of Sur. No. 41.~~ & N.W. Cor. No. 36. for said Knott

Thence East 1900 vs to a stone mound S.E. Cor of this survey. & N.E. Cor. No. 36.

Thence North 1900 vs to a stone mound N E cor of this survey.

Thence West 1900 vs to a stake for corner N W cor this survey & N.E. Corner No. 41.

Thence South 1900 vs to the beginning

Bearings marked X

Surveyed May 15 1882

J. H. Stephens
W. B. Plemons
Chain Carriers.

I, D. H. Jones Deputy Surveyor of Baylor District, do hereby certify that the foregoing survey was made ~~in the field~~ according to law, and that the limits, boundaries and corners, with the marks, natural and artificial, are truly described in the foregoing plat and field notes.

D. H. Jones

Deputy Surveyor Baylor District.

I, D. H. Jones District Surveyor Baylor District, do hereby certify that I have examined the foregoing plat and field notes, and find them correct, and that they are recorded in my office in Book M, No. 1, Page 106.

D. H. Jones

District Surveyor Baylor District.

Given under my hand at Seymour this 24 day of June A.D. 1882.

I Sam L Chalk Survey of Baylor Land District do hereby certify that the above is a true copy of the field notes of Sur No 42 F. P. Knott as they have been corrected in this office and the Comm Gen Land office is ~~requested to~~ make correction in field notes filed in his office to correspond. Sam L Chalk, Sur. B. L. D.

~~Approved~~ ~~Commissioner General Land Office.~~

By W. E. Preston
Special Deputy

counter 42715

THE STATE OF TEXAS, | SURVEY No. 43

Baylor Land District. | BLOCK No.

119



Scale, 4000 Varas per inch.

Variation 11° East.

corrected **FIELD NOTES** of a Survey of ~~640~~ 667 5/10 Acres of Land, made for F P Knott

~~**J. H. STEPHENS,** it being the quantity of land to which he is entitled~~ by virtue entitled an act to provide for the sale of a portion of the unappropriated Public land of the State of Texas, & the investment of the proceeds of such sale, of an act of the Legislature of the State of Texas, approved July 14, 1879, and an Act Amendatory thereof ~~amendment thereto~~ approved March 11, 1881.

Said Survey is No. ..... Block ..... situated in Cottle County, on the waters of North Pease River a tributary of the Red River, about 15 1/4 miles N 39° W. from the center of said County and known as Survey No. 43 in Block No. .....

Beginning at a stone mound N.E. Cor Sur No 35: this block.

Thence North 1911 vs to a mound in the South line No 18. made for J H Poitevent

Thence East 602 vs. to the S.E. corner of same a stake

Thence South 883. vrs to a stake the SW Cor of No 19 J H Poitevent

Thence East 1900 vs S E cor same, stake corner.

Thence North 422 vs to a stake the S.W. Cor. No 20 same name

Thence East 1298 vs to a mound on the S Bdy line same

Thence South 775 vs to a mound the N.E. Cor. No. 64 for F. P. Knott

Thence West 1900 vrs to a mound for N.W. Cor. of same

Thence South 725 vs to a stake N.E. Cor No 34. F.P. Knott

Thence West 1900 vs to the beginning

Bearings marked X

Surveyed Nov 12 1882

R. L. Montgomery
Andrew Humphries } Chain Carriers.

I, W. A. Jones Deputy Surveyor of Baylor District, do hereby certify that the foregoing survey was made ..... according to law, and that the limits, boundaries and corners, with the marks, natural and artificial, are truly described in the foregoing plat and field notes.

W A Jones

Deputy Surveyor Baylor District.

I, Saml L Chalk District Surveyor Baylor District, do hereby certify that I have examined the foregoing plat and field notes, and find them correct, and that they are recorded in my office in Book B, No. 5, Page 132.

Sam L Chalk

District Surveyor Baylor District.

Approved ..... Commissioner General Land Office.

By W. A. Jones
Special Deputy

Hutchings Printing House, Austin, Texas.

counter 42714

120



Scale, 4000 Varas per inch.

Variation.....East.

THE STATE OF TEXAS,

Baylor Land District.

SURVEY NO. 44

BLOCK NO.

FIELD NOTES of a Survey of 640 Acres of Land, made for

J. P. Knott.

~~**J. H. STEPHENS,**~~ it being the quantity of land to which he is entitled by virtue

of an act of the Legislature of the State of Texas, approved ~~July~~ March 14, 1879, and

amendment thereto approved March 11, 1881.

Said Survey is No. 44 ~~Block~~ situated in Cottle County, on the waters of North Pease

a tributary of River, about 9 1/2 miles N 10 W of

from South Middle Pease and known as Survey No. in Block No.

Beginning at ~~a~~ the N E cor of sur. No 43, made for said Knott

Thence North 1900 vs to a stake for ~~the~~ N E Corner of

this Survey.

Thence West 1900 vs to a Stake for the N. W. corner of

this Survey

Thence South 1900 vs to a stone mound on North bank

of Pease River for S W corner of this survey

& the N. W. corner of Said No. 43.

Thence East 1900 vs the place of beginning

Bearings marked

Surveyed May 15 1882

J. H. Stephens

W. B. Clemmons

Chain Carriers.

I, L. D. H. Jones Deputy Surveyor Baylor District, do hereby certify that the foregoing survey was made in the field according to law, and that the limits, boundaries and corners, with the marks, natural and artificial, are truly described in the foregoing plat and field notes.

L. D. H. Jones

Deputy Surveyor Baylor District.

I, L. D. H. Jones District Surveyor District, do hereby certify that I have examined the foregoing plat and field notes, and find them correct, and that they are recorded in my office in Book M1, No. 1, Page 108.

Given under my hand at Seymour Texas this 24 day of June A. D. 1882

L. D. H. Jones

District Surveyor Baylor District.

Approved Commissioner General Land Office. By W. E. Preston Special Deputy

Hutchings Printing House, Austin, Texas.

counter 12717

121

THE STATE OF TEXAS,

Baylor Land District.

SURVEY NO. 45

BLOCK NO.

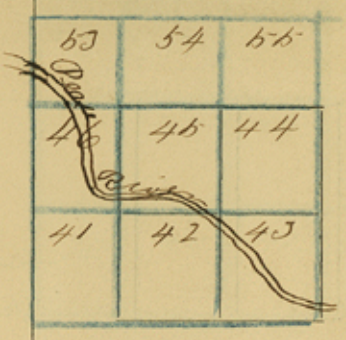

Scale, 4000 Varas per inch.

Variation N 11° East.

FIELD NOTES of a Survey of 640 Acres of Land, made for

7 P Knott it being the quantity of land to

which he is entitled by virtue of an act of the Legislature of the State of Texas,

approved ~~July~~ March 14, 1879, and amendment thereto approved March 11, 1881.

Said Survey is No. 45 ~~Block~~ situated in Cottle County, on the waters of North Pease

~~a tributary of~~ River, about 2 3/4 miles N 15° W of

~~from~~ South Middle Pease and known as Survey No. in Block No.

Beginning at a the S.E. Cor of Sur No ~~45~~ 44 & the N.E Cor of Sur No 42 both made for said Knott

Thence North 1900 vs to a stake for N.E. Cor. of this survey & the N.W Cor of said survey No 44

Thence West 1900 vs to a stake for the N.W. Cor of this survey.

Thence South at 1500 vs cross North Pease River course East & at 1900 vs to a stone mound for S.W Cor of this sur. & the N.W cor of said survey No. 42

Thence East at 1150 vs cross North Pease River course ~~South~~ 76° E. and at 1900 vs to the place of Beginning

Bearings marked

Surveyed May 15th 1882

J H Stephens

W B Pleasants

Chain Carriers.

I, D P Jones Deputy Surveyor of Baylor District, do hereby certify that the foregoing survey was made in the field according to law, and that the limits, boundaries and corners, with the marks, natural and artificial, are truly described in the foregoing plat and field notes.

D P Jones

Deputy Surveyor Baylor District.

I, D P Jones District Surveyor Baylor District, do hereby certify that I have examined the foregoing plat and field notes, and find them correct, and that they are recorded in my office in Book Sv, No. 1, Page 109.

Given under my hand at Seymour

Texas this 24 day of June A.D. 1882.

D P Jones

District Surveyor Baylor District.

Approved Commissioner General Land Office. By W E Preston Special Deputy

Hutchings Printing House, Austin, Texas.

counter 12718

Baylor Co. RLD. Sk. 28

122

THE STATE OF TEXAS,

Baylor Land District.

SURVEY No. 46

BLOCK No.



Scale, 4000 Varas per inch.

Variation 11° East.

Corrected **FIELD NOTES** of a Survey of ~~640~~ 559 6/10 Acres of Land, made for

F P Knott ~~it being the quantity of land to~~ entitled an act to provide for the sale of a portion of the unappropriated public lands of the State of Texas & the investment of the proceeds of such sales ~~which he is entitled~~ by virtue of an act of the Legislature of the State of Texas, an act amendatory thereof.

approved July 14, 1879, and ~~amendment thereto~~ approved March 11, 1881.

Said Survey is No. ..... Block ..... situated in ~~Cottle~~ County, on the waters of North Pease River a tributary of the Red River, about 17 miles N 42° W from the center of said County and known as Survey No. 46. in Block No. .....

Beginning at an earth mound the S.E. cor. No 52. F.P. Knott.

Thence East 3198 vs. to a stake N.E. cor No 42

Thence North 11 vs to a stake on ~~south~~ line No. 18. J.H. Poitevent

Thence West 1298 vs to a stake S W cor same

Thence North 1644 vs to a stake S.E. cor No. 16.

Thence West 1900 vs to a mound on E. line No. 47. for F.P. Knott

Thence South 1655 vs to the beginning

Bearings marked X

Surveyed Nov 12 1883

R Montgomery
A Humphries
} Chain Carriers.

I, W A Jones Deputy Surveyor Baylor District, do hereby certify that the foregoing survey was made ..... according to law, and that the limits, boundaries and corners, with the marks, natural and artificial, are truly described in the foregoing plat and field notes.

W A Jones

Deputy Surveyor Baylor District.

I, Saml L Chalk District Surveyor Baylor District, do hereby certify that I have examined the foregoing plat and field notes, and find them correct, and that they are recorded in my office in Book M, No. 2, Page 197.

Saml L Chalk

District Surveyor Baylor District.

Approved ..... Commissioner General Land Office. W A Jones Spec Dept,

Hutchings Printing House, Austin, Texas.

counter 42719

THE STATE OF TEXAS, } SURVEY No. 47

Baylor Land District. } BLOCK No.

51	52	53
48	47	46
39	40	41

Scale, 4000 Varas per inch.

Variation N 11° East.

FIELD NOTES of a Survey of 640 Acres of Land, made for F. P. Knott it being the quantity of land to which he is entitled by virtue of an act of the Legislature of the State of Texas, approved ~~July~~ March 14, 1879, and amendment thereto approved March 11, 1881.

Said Survey is No. 47 ~~Block~~ situated in Cottle County, on the waters of N Pease a tributary of River, about 10 1/4 miles N 25 W of ~~from~~ Mouth Middle Pease & 18 miles N 45° W from the center of said county ~~and known as Survey No.~~ ~~in Block No.~~

Beginning at ~~a~~ the S.W. Corner of Sur. No. 46. & the N.E. Cor of sur No 41. both made for said Knott.

Thence North 1900 vs to a stone mound for N.E. Cor of this survey.

Thence West 1900 vs to a stone marked X. for the N.W. Corner of this survey

Thence South 1900 vs to a stone marked X for the S.W. cor of this survey & the N.W. cor. of said sur. No 40

Thence East 1900 vs to the place of beginning

~~Bearings~~ Rocks marked X } Charley Hill } Chain Carriers.

Surveyed May 16 1882 } Hiram Atkinson }

I, D. H. Jones ~~Deputy~~ Surveyor of Baylor District, do hereby certify that the foregoing survey was made in the field according to law, and that the limits, boundaries and corners, with the marks, natural and artificial, are truly described in the foregoing plat and field notes.

D. H. Jones

~~Deputy~~ Surveyor Baylor District.

I, D. H. Jones District Surveyor Baylor District, do hereby certify that I have examined the foregoing plat and field notes, and find them correct, and that they are recorded in my office in Book M, No. 1, Page 111.

Given under my hand at seymour Texas this 24 day of June A.D. 1882

D. H. Jones

District Surveyor Baylor District.

Approved Commissioner General Land Office. By N. E. Preston Special Deputy

Hutchings Printing House, Austin, Texas.

counter 42720 Baylor Co. RLD. SK. 28

124

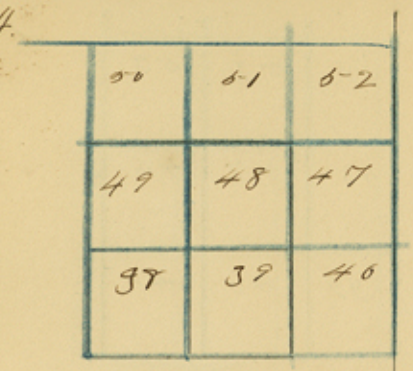

Scale, 4000 Varas per inch.

Variation 5 11° East.

THE STATE OF TEXAS, | Survey No. 48

Baylor Land District. | Block No.

FIELD NOTES of a Survey of 640 Acres of Land, made for

7 P. Knott it being the quantity of land to which he is entitled by virtue of an act of the Legislature of the State of Texas, approved July 14, 1879, and amendment thereto approved March 11, 1881.

Said Survey is No. 48 ~~Block~~ ..... situated in Cottle County, on the waters of N. Pease ~~a tributary of~~ ..... River, about 16 3/4 miles N 30 W. of the ~~from~~ Mouth Middle Pease + about 19 miles N 47° W. from the center of said County ~~and known as Survey No.~~ ..... in Block ~~No.~~ .....

Beginning at the S W cor of Sur No 47 & the N E cor of sur No 32 both made for said Knott.

Thence North 1900 vs to a stone marked x for the N E cor of this survey. & the N. W. cor of said sur. No 47.

Thence West 1900 vs to a stake for N W cor of this survey.

Thence South 1900 to an earth mound for the S W cor of this sur. & the N. W. cor of said sur. No. 39.

Thence East 1900 vs to the place of beginning

Cooks
~~Bearings~~ marked X } Charley Hill
Surveyed 16 may 1882 } Hiram Atkinson } Chain Carriers.

I, D H Jones ~~Deputy~~ Surveyor of Baylor District, do hereby certify that the foregoing survey was made on the field according to law, and that the limits, boundaries and corners, with the marks, natural and artificial, are truly described in the foregoing plat and field notes.

D H Jones

~~Deputy~~ Surveyor Baylor District.

I, D H Jones District Surveyor Baylor District, do hereby certify that I have examined the foregoing plat and field notes, and find them correct, and that they are recorded in my office in Book M, No. 1, Page 113.

Given under my hand at Seymour Texas this 24 day of June A.D. 1882.

D H Jones

District Surveyor Baylor District.

Approved ..... Commissioner General Land Office. By W E Preston Special Deputy.

Hutchings Printing House, Austin, Texas.

counter 72721

THE STATE OF TEXAS, | SURVEY No. 49

Baylor Land District. | BLOCK No.

125



Scale, 4000 Varas per inch.

Variation 11° East.

corrected **FIELD NOTES** of a Survey of 640 Acres of Land, made for

F. P. Knott ~~it being the quantity of land to~~

~~which he is entitled~~ by virtue of an act of the Legislature of the State of Texas, entitled an act to provide for the sale of a portion of the unappropriated public lands of the State of Texas and the investments of the proceeds of such sale approved July 14, 1879, and ~~amendment thereto~~ an act amendatory thereof approved March 11, 1881.

Said Survey is No. ..... Block ..... situated in Cottle County, on the waters of North Pease River a tributary of the Red River, about 19 miles N 51° W. from the Center of said County and known as Survey No. 49 in Block No. .....

Beginning at a mound S.W. Cor. No. 48. & N.E. Cor. No. 38. for F P Knott

Thence North 1900 vs a stake N.E. Cor. this sur. & N.W. Cor No 48

Thence West 1900 vs a md N.W. Cor. this survey

Thence South 1900 vs a mkd Mound S W Cor this Sur. & N.W. Cor No. 38.

Thence East 1900 vs to the beginning

Bearings marked X

Correct ~~Surveyed~~ Nov 12 1883

Roft Montgomery
A Humphries
Chain Carriers.

I, W. A Jones Deputy Surveyor Baylor District, do hereby certify that the foregoing survey was made ..... according to law, and that the limits, boundaries and corners, with the marks, natural and artificial, are truly described in the foregoing plat and field notes.

W A Jones
Deputy Surveyor Baylor District.

I, Sam L Chalk District Surveyor of Oldham District, do hereby certify that I have examined the foregoing plat and field notes, and find them correct, and that they are recorded in my office in Book M, No. 2, Page 198.

Sam L Chalk
District Surveyor Baylor District.

Approved ..... Commissioner General Land Office. By W A Jones Spec Dept

Hutchings Printing House, Austin, Texas.

counter 42722

Baylor Co. RLD. SK. 28

126



Scale, 4000 Varas per inch.

Variation 11 East.

THE STATE OF TEXAS,

Baylor Land District.

SURVEY No. 50

BLOCK No.

Corrected **FIELD NOTES** of a Survey of 640 Acres of Land, made for

J P Knotts ~~it being the quantity of land to which he is entitled by~~ virtue of an act of the Legislature of the State of Texas, entitled an act to provide for the sale of a portion of the unappropriated Public lands of the state of Texas and the indemnity of the proceeds of such sale approved July 14, 1879, and ~~amendment thereto~~ (an act amendatory thereof) approved March 11, 1881.

Said Survey is No. ..... Block ..... situated in Cottle County, on the waters of North Pease Rivers a tributary of the Red River, about 20 miles N 47° W from the Center of said County and known as Survey No. 50 in Block No. .....

Beginning at a mound earth mound the N.W. Cor. No. 49. for J P Knotts

Thence East 1900 vs Stake SE Cor this survey & N.E. Cor No. 49.

Thence North 1900 vs Mrkd Rnd N.E. Cor this survey

Thence West 1900 vs Earth mound N W Cor this survey.

Thence South 1900 vs to the beginning

Bearings marked E
Corrected Nov 12 1883
Surveyed

Robt Montgomery
G Humphries
} Chain Carriers.

I, W. A. Jones Deputy Surveyor of Baylor District, do hereby certify that the foregoing survey was made as according to law, and that the limits, boundaries and corners, with the marks, natural and artificial, are truly described in the foregoing plat and field notes.

W. A. Jones

Deputy Surveyor Baylor District.

I, Saml L. Chalk District Surveyor Baylor District, do hereby certify that I have examined the foregoing plat and field notes, and find them correct, and that they are recorded in my office in Book W, No. 2, Page 129.

Saml L Chalk

District Surveyor Baylor District.

Approved ..... Commissioner General Land Office.

By W A Jones
Special Deputy

Hutchings Printing House, Austin, Texas.

counter 12723

127

THE STATE OF TEXAS, | SURVEY No. 51

Baylor Land District. | BLOCK No.

Corrected **FIELD NOTES** of a Survey of ~~640~~ 617 Acres of Land, made for

F P Knott ~~it being the quantity of land to~~

~~which he is entitled~~ by virtue of an act of the Legislature of the State of Texas, entitled an act to provide for the sale of a portion of the unappropriated public lands of the State of Texas and the investment of the proceeds of such sale approved July 14, 1879, and ~~amendment thereto approved~~ an act amendatory thereof approved March 11, 1881.

Scale, 4000 Varas per inch.

Variation 11° East.

Said Survey is No. ..... Block ..... situated in ~~Cottle~~ County, on the waters of North Pease River a tributary of the Red River, about 19½ miles N 46° W from the center of said County and known as Survey No. 51 in Block No. .....

Beginning at an earth mound the S.E. Cor sur No. 50. & N.W. Cor No. 48. F P Knott

Thence East 1900 vs N.E. Cor No 48 stake.

Thence North 1800 vs to an earth mound on S line No. 15. J H Poitevent

Thence West 1298 vs. to a stake S.W. Cor. same.

Thence North 100 vs to a stake for the S.E. Cor No. 61. F P Knott.

Thence West 602 vs to a mound the N.E. Cor No. 50 same name

Thence South 1900 vs to the beginning

Bearings marked X

Surveyed Nov 12 1883

Robt Montgomery
Andrew Humphries } Chain Carriers.

I, W. A. Jones Deputy Surveyor Baylor District, do hereby certify that the foregoing survey was made ..... according to law, and that the limits, boundaries and corners, with the marks, natural and artificial, are truly described in the foregoing plat and field notes.

W A Jones

Deputy Surveyor Baylor District.

I, Sam L Chalk District Surveyor Baylor District, do hereby certify that I have examined the foregoing plat and field notes, and find them correct, and that they are recorded in my office in Book M, No. 2, Page 200

Sam L Chalk

District Surveyor Baylor District.

Approved ..... Commissioner General Land Office. By W. A. Jones Spec. Dept.

Hutchings Printing House, Austin, Texas.

counter 42724

Baylor Co. RLDSK. 28

128



Scale, 4000 Varas per inch.

Variation 11° East.

THE STATE OF TEXAS, | Survey No. 52

Baylor Land District. | Block No.

Corrected **FIELD NOTES** of a Survey of ~~640~~ 568 7/10 Acres of Land, made for

F P Knott ~~it being the quantity of land to~~

~~which he is entitled by virtue~~ of an act of the Legislature of the State of Texas, entitled an act to provide for the sale of a portion of the unappropriated public lands of ~~the~~ State of Texas & the investment of the proceeds of such sale approved July 14, 1879, and (~~amendment thereto~~ an act amendatory thereof approved March 11, 1881.

Said Survey is No. ..... Block ..... situated in ~~Cottle~~ County, on the waters of North Pease River a tributary of the Red River, about 18½ miles N 43° W from the center of said County and known as Survey No. 52 in Block No. .....

Beginning at a mound S.E. Cor Sur. No 51. N.W. Cor. Sur. No. ~~47~~ 47

Made for F P Knott

Thence East 1900 vs to a stone mound the N.E. Cor. of No 47.

Thence South 1900 vs to a mound on E. line No 47.

Thence East 602 vs to a stake S.W. Cor. No 17. for J H & P

Poitevent

Thence North 2418 vs to the S.E. Cor. No 16

Thence West 1900 vs to a stake S.W. Cor. Same

Thence North 1282 vs to a stake S.E. Cor No 15. same stand

Thence West 602 vs to an earth mound N.E. Cor No 67.

Thence South 1800 vs to the beginning

Bearings marked X } R Montgomery
Surveyed Nov 12 1883 } A Humphreys } Chain Carriers.

I, W A Jones Deputy Surveyor of Baylor District, do hereby certify that the foregoing survey was made according to law, and that the limits, boundaries and corners, with the marks, natural and artificial, are truly described in the foregoing plat and field notes.

W A Jones

Deputy Surveyor Baylor District.

I, Saml L Chalk District Surveyor Baylor District, do hereby certify that I have examined the foregoing plat and field notes, and find them correct, and that they are recorded in my office in Book ....., No. 2, Page 201.

Saml L Chalk

District Surveyor Baylor District.

Approved ..... Commissioner General Land Office.

By W A Jones
Spec. Dep.

Hutchings Printing House, Austin, Texas.

counter 42725

THE STATE OF TEXAS,

Baylor Land District.

SURVEY No. 6-9

BLOCK No.

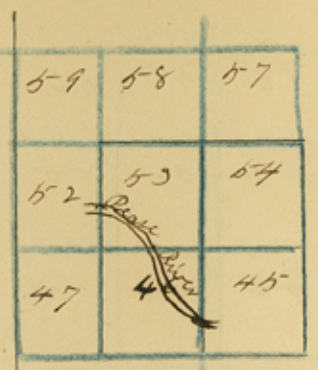

Scale, 4000 Varas per inch.

Variation N 11° East.

129

FIELD NOTES of a Survey of 640 Acres of Land, made for

F P Knotts it being the quantity of land to

which he is entitled by virtue of an act of the Legislature of the State of Texas,

approved ~~July~~ March 14, 1879, and amendment thereto approved March 11, 1881.

Said Survey is No. 6-3 ~~Block~~ situated in Cottle County, on the waters of N Pease

a tributary of River, about 10¾ miles N 17° W of

from South Middle Pease and known as Survey No. in Block No.

Beginning at a the SE Cor of Sur. No. 6-2, & the NW Cor of Sur No 46.
both made for said Knotts

Thence East 1076 vs cross North Pease River course S 36 E.
& at 1900 vs to a stake for SE Cor of this
Sur & the NE Cor of said Survey No 46.

Thence North 1200 varas to a stake for the N.E. Cor of
this survey

Thence West 1900 vs to a stake for the N W Cor of this survey
& the N.E. Cor of said survey No 6-2.

Thence South at 1100 vs cross North Pease River course ~~N~~
N 82 E and at 1900 vs to the place
of beginning

Bearings marked

Surveyed May 16 1882

Charley Hill
Hiram Atkinson
Chain Carriers.

I, L D Jones Deputy Surveyor Baylor District, do hereby certify that the foregoing survey was made in the field according to law, and that the limits, boundaries and corners, with the marks, natural and artificial, are truly described in the foregoing plat and field notes.

L D Jones
Deputy Surveyor Baylor District.

I, L D Jones District Surveyor Baylor District, do hereby certify that I have examined the foregoing plat and field notes, and find them correct, and that they are recorded in my office in Book M, No. 1, Page 117.

Given under my hand at Seymour

this 24 day 7 June A D 1882

L D Jones
District Surveyor Baylor District.

Approved Commissioner General Land Office. By W E Preston
Special Deputy

Hutchings Printing House, Austin, Texas.

counter 12726

Baylor Co. RLD. SK. 38

190

58	57	56
59	54	55
46	45	44

Scale, 4000 Varas per inch.

Variation 10° East.

THE STATE OF TEXAS,

Baylor Land District.

SURVEY NO. 54

BLOCK NO.

FIELD NOTES of a Survey of 640 Acres of Land, made for

J O Knott

it being the quantity of land to which he is entitled by virtue of an act of the Legislature of the State of Texas, approved ~~July~~ March 14, 1879, and amendment thereto approved March 11, 1881.

Said Survey is No. 54 ~~Block~~ situated in Cottle County, on the waters of N Pease ~~a tributary of~~ River, about 10½ miles N. 13. W. from South Middle Pease ~~and known as Survey No.~~ ~~in Block No.~~

Beginning at the S.E. Corner of Survey No 53. & the N.W. cor of Sur No. 46. both made for said Knott

Thence East 1900 vs to a stake for S E cor of this sur & N E. cor of said No 45.

Thence North 1900 vs to a stake for the N. E. cor of this survey

Thence West 1900 vs to a stake for the N W cor of this survey & the N E cor of said sur No 53.

Thence South 1900 vs to the place of beginning

Bearings marked

Surveyed May 16 1882

Charley Hill

Hiram A Kinsson

Chain Carriers.

I, D H Jones ~~Deputy~~ Surveyor Baylor District, do hereby certify that the foregoing survey was made on the field according to law, and that the limits, boundaries and corners, with the marks, natural and artificial, are truly described in the foregoing plat and field notes.

D H Jones

Deputy Surveyor Baylor District.

I, D H Jones District Surveyor Baylor District, do hereby certify that I have examined the foregoing plat and field notes, and find them correct, and that they are recorded in my office in Book M, No. 1, Page 118.

Given under my hand at Seymour this 24 day of June A D 1882

D H Jones

District Surveyor Baylor District.

Approved Commissioner General Land Office. By W E Preston Special Deputy

Hutchings Printing House, Austin, Texas.

counter 42727

THE STATE OF TEXAS,

Baylor Land District.

SURVEY NO. 55

BLOCK NO.

13)

1866/10

corrected **FIELD NOTES** of a Survey of ~~640~~ Acres of Land, made for

Z P Knott

~~it being the quantity~~ of land to ~~which he is entitled~~ by virtue of an act of the Legislature of the State of Texas, entitled an act to provide for the sale of a portion of the unappropriated public land of the State of Texas & the investment of the proceeds of such sale approved July 14, 1879, and ~~amendment thereto~~ an act amendatory thereof approved March 11, 1881.



Scale, 4000 Varas per inch.

Variation 11° East.

Said Survey is No. ..... Block ..... situated in Cottle County, on the waters of North Pease River a tributary of Red River, about 17 miles N. 77° W. from the Center of said County and known as Survey No. 55 in Block No. .....

Beginning at a mound the N W Cor No 19 made for J H Poitevent

Thence North 726 vrs to a stake on E Bdy of No 18

Thence East 5018 vrs to a stake for corner on West line No 766. W.T.& N.W.R.R.Co Passing the corner of Nos 56+67. Z.P.Knott.

Thence South 181 vrs to a stake for corner on North line No. 21. for J H Poitevent

Thence West 1298 vrs. to a stake for the N.W. Cor, same,

Thence South 119 vrs. to N.E. Cor. No. 20. same Co..

Thence West 1900 vrs to a stake the N.W. Cor No. 20.

Thence South 426 vrs to a stake the N.E. Cor, No. 19, same Co.

Thence West 1900 vrs to the beginning

Bearings marked Z

Surveyed Nov 12 1888

Robt Montgomery
Andrew Humphries
} Chain Carriers.

I, W. A. Jones Deputy Surveyor of Baylor District, do hereby certify that the foregoing survey was made according to law, and that the limits, boundaries and corners, with the marks, natural and artificial, are truly described in the foregoing plat and field notes.

W A Jones

Deputy Surveyor Baylor District.

I, Sam L Chalk District Surveyor Baylor District, do hereby certify that I have examined the foregoing plat and field notes, and find them correct, and that they are recorded in my office in Book M, No. 2, Page 202.

Sam L Chalk

District Surveyor Baylor District.

Approved ..... Commissioner General Land Office. By W.A. Jones Special Deputy

Hutchings Printing House, Austin, Texas.

counter 12728

132

THE STATE OF TEXAS, | SURVEY NO. 5-6

Baylor Land District. | BLOCK NO.



Scale, 4000 Varas per inch.

Variation 11° East.

Corrected **FIELD NOTES** of a Survey of ~~640~~ 622 Acres of Land, made for

J P Knott

~~it being the quantity of land to~~ ~~which he is entitled~~ by virtue of an act of the Legislature of the State of Texas, entitled an act to provide for the sale of a portion of the unappropriated public lands of the state of Texas and the investment of the proceeds of such sale approved July 14, 1879, and ~~amendment thereto~~ an act amendatory thereof, approved March 11, 1881.

Said Survey is No. ..... Block ..... situated in ~~Cottle~~ County, on the waters of North Pease River a tributary of the Red River, about 17½ miles N 33 W. from the Center of said County, and known as Survey No. 56 in Block No. .....

Beginning at a stake the N.E Corner, No. 18, made for J H Pritchett

Thence West 602 vs to an earth mound the S.E. No. 57, this block

Thence North 1738 vs to an earth mound N.E. same

Thence East 1900 vs to a mound for corner

Thence South 1800 vs to a stake for corner

Thence West 1298 vs to a stake on East line No 18.

J H Pritchett

Thence North 161 vs to the Beginning

Bearings marked Z

Surveyed Nov 12 1883

R Montgomery, A Humphreys — Chain Carriers.

I, W A Jones Deputy Surveyor Baylor District, do hereby certify that the foregoing survey was made according to law, and that the limits, boundaries and corners, with the marks, natural and artificial, are truly described in the foregoing plat and field notes.

W A Jones

Deputy Surveyor Baylor District.

I, Saml L Chalk District Surveyor Baylor District, do hereby certify that I have examined the foregoing plat and field notes, and find them correct, and that they are recorded in my office in Book Vol., No. 2, Page 203

By W A Jones Spec. Dept.

Saml L Chalk

District Surveyor Baylor District.

Approved ..... Commissioner General Land Office.

Hutchings Printing House, Austin, Texas.

counter 72729

THE STATE OF TEXAS,

Baylor Land District.

SURVEY No. 57

BLOCK No.

180

corrected **FIELD NOTES** of a Survey of ~~640~~ 400 Acres of Land, made for

Z P Knott ~~it being the quantity of land to~~

~~which he is entitled~~ by virtue of an act of the Legislature of the State of Texas, entitled an act to provide for the sale of a portion of the unappropriated public lands of the State of Texas & the investment of the proceeds of such sale approved July 14, 1879, and ~~amendment thereto~~ an act amendatory thereof, approved March 11, 1881.

Scale, 4000 Varas per inch.

Variation 11° East.

Said Survey is No. • Block situated in ~~Cottle~~ County, on the waters of North Pease River a tributary of the Red River, about 18 miles N. 35° W. from the Center of said County and known as Survey No. 57, in Block No.

Beginning at a mound N. line Sur No. 18, J. H. Poillevent.

Thence West 1298 vs to the N.W. corner same stake,

Thence North @ 1646 vs passing the N.E. Corner No. 17, J. H. Poillevent @ 1738 vs an earth mound for corner

Thence East 1298 vs to an earth mound the N.W. Cor No. 56,

Thence S Z P Knott

Thence South 1738 vs to the beginning

Bearings marked X

Surveyed Nov 12 1883

Robt Montgomery
Andrew Humphries
Chain Carriers.

I, W A Jones Deputy Surveyor Baylor District, do hereby certify that the foregoing survey was made according to law, and that the limits, boundaries and corners, with the marks, natural and artificial, are truly described in the foregoing plat and field notes.

W A Jones

Deputy Surveyor Baylor District.

I, Saml L Chalk District Surveyor of Baylor District, do hereby certify that I have examined the foregoing plat and field notes, and find them correct, and that they are recorded in my office in Book M, No. 2, Page 204

By W A Jones Spec Dpt

Saml L Chalk

District Surveyor Baylor District.

Approved Commissioner General Land Office.

Hutchings Printing House, Austin, Texas.

counter 12730

134

5-9	5-8	5-7
5-2	5-3	5-4



Scale, 4000 Varas per inch.

Variation N 11° East.

THE STATE OF TEXAS,

Baylor Land District.

SURVEY No. 5-8

BLOCK No.

FIELD NOTES of a Survey of 640 Acres of Land, made for F P Knott it being the quantity of land to which he is entitled by virtue of an act of the Legislature of the State of Texas, approved ~~July~~ March 14, 1879, and amendment thereto approved March 11, 1881.

Said Survey is No. 5-8 Block situated in Cottle County, on the waters of N Pease ~~a tributary~~ of River, about 11 3/4 miles N16W of ~~from~~ Mouth Middle Pease River and known as Survey No. in Block No.

Beginning at the N.E. Cor of Sur No 5-3 & the SW Cor of sur. No. 5-7. both made for said Knott

Thence North 1900 vs to a stone marked X for N.E. Cor of this survey & the N.W. Cor of said No 5-7.

Thence ~~N 1900~~ 1900 vs to a stone marked X for N.W. Cor of this survey

Thence South 1900 vs to a stake for the SW Cor of this survey & the N.W. corner of said survey No 5-3.

Thence East 1900 vs to the place of beginning

abandoned

~~Bearings~~ Rock marked X

Surveyed May 17 1882

Charley Hill
Hiram Atkinson
Chain Carriers.

I, D H Jones ~~Deputy~~ Surveyor of Baylor District, do hereby certify that the foregoing survey was made in the field according to law, and that the limits, boundaries and corners, with the marks, natural and artificial, are truly described in the foregoing plat and field notes.

D H Jones
Deputy Surveyor Baylor District.

I, D H Jones District Surveyor Baylor District, do hereby certify that I have examined the foregoing plat and field notes, and find them correct, and that they are recorded in my office in Book m, No. 1, Page 122.

Given under my hand at seymour Texas this 24 day of June A D 1882

D H Jones
District Surveyor Baylor District.

Approved Commissioner General Land Office. By N E Preston Special Deputy

Hutchings Printing House, Austin, Texas.

counter 42731

THE STATE OF TEXAS, | Survey No. 6-9

Baylor Land District. | Block No.

135

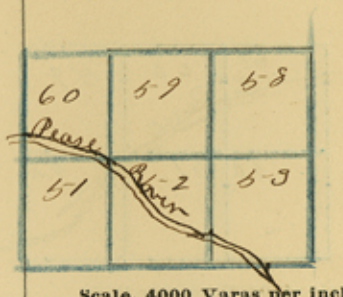

Scale, 4000 Varas per inch.

Variation N 11° East.

FIELD NOTES of a Survey of 640 Acres of Land, made for J. P. Knott it being the quantity of land to which he is entitled by virtue of an act of the Legislature of the State of Texas, approved ~~July~~ March 14, 1879, and amendment thereto approved March 11, 1881.

Said Survey is No. 6-9 Block ..... situated in Cottle County, on the waters of N. Pease River a ~~tributary~~ of ~~River~~, about 12 miles N 21 W of the ~~from~~ South Middle Pease River and known as Survey No. ..... in Block No. .....

Beginning at ~~the~~ N.E. Cor sur No 6-2, & the S.W. Cor. Sur. No. 6-8, ~~for the~~ both made for said Knott

Thence North 1900 vs to a stone marked X. for N.E. Cor of this survey. & the N.W Cor of said Sur. No. 6-8.

Thence West 1900 vs to a stone marked X for the N.W. Cor. of this survey.

Thence South 1900 vs to a stake on the North bank of the North Pease River for S.W Cor of this sur & the N.W. Cor. of said survey No. 6-2.

Thence East 1900 vs to the place of beginning

~~Rocks~~ ~~Bearings~~ marked X

Surveyed May 17 1882

Charley Hill
Hiram Atkinson
} Chain Carriers.

I, L.D.H. Jones Deputy Surveyor of Baylor District, do hereby certify that the foregoing survey was made in the field according to law, and that the limits, boundaries and corners, with the marks, natural and artificial, are truly described in the foregoing plat and field notes.

L.D.H. Jones

~~Deputy~~ Surveyor Baylor District.

I, L.D.H. Jones District Surveyor Baylor District, do hereby certify that I have examined the foregoing plat and field notes, and find them correct, and that they are recorded in my office in Book M, No. 1, Page 123.

Given under my hand at Seymour Texas, this 24 day of June A.D. 1882

L.D.H. Jones

District Surveyor Baylor District.

Approved ..... Commissioner General Land Office. By W. E. Preston Special Deputy

Hutchings Printing House, Austin, Texas.

counter #2732

136

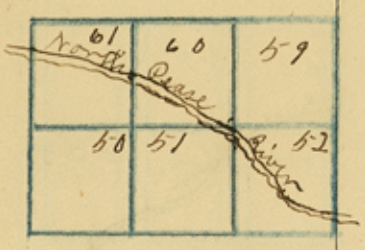

Scale, 4000 Varas per inch.

Variation N. 11° East.

THE STATE OF TEXAS,

Baylor Land District.

SURVEY No. 60

BLOCK No.

FIELD NOTES of a Survey of 640 Acres of Land, made for

J. O. Knott it being the quantity of land to which he is entitled by virtue of an act of the Legislature of the State of Texas, approved ~~July~~ March 14, 1879, and amendment thereto approved March 11, 1881.

Said Survey is No. 60 Block ~~.....~~ situated in Cottle County, on the waters of N Pease ~~a tributary of~~ ..... River, about 12½ miles N 25 W. of from South Middle Pease River and known as Survey No. ..... in Block No. .....

Beginning at a the N. E. Cor of sur, No. 61. & the S. W. Cor, sur, No. 59. both made for said Knott.

Thence North 1900 vs to a stone marked X. for the N. E Cor of this survey. & the N W Cor of said Sur No 59.

Thence West 1900 vs to stone mound for the N. W. Cor of this survey

Thence South at 1260 vs. cross North Pease River course S 80° E & at 1900 vs to a stake for the S. W. Cor of this survey. & N. W. Cor of said Sur, No. 61.

Thence East at 1025 vs cross branch course ~~N.~~ north & at 1900 vs cross Pease River to the place of beginning

Bearings marked .....
Surveyed May 17 1882

Charley Hill
Hiram Atkinson
Chain Carriers.

I, D. K. Jones ~~Deputy~~ Surveyor of Baylor District, do hereby certify that the foregoing survey was made on the field according to law, and that the limits, boundaries and corners, with the marks, natural and artificial, are truly described in the foregoing plat and field notes.

D. K. Jones
Deputy Surveyor Baylor District.

I, D. K. Jones District Surveyor Baylor District, do hereby certify that I have examined the foregoing plat and field notes, and find them correct, and that they are recorded in my office in Book M, No. 1, Page 124.

Given under my hand at Seymour Texas this 24 day of June A. D. 1882.

D. K. Jones
District Surveyor Baylor District.

Approved ..... Commissioner General Land Office.

By W. E. Preston
Special Deputy

Hutchings Printing House, Austin, Texas.

counter 42733

THE STATE OF TEXAS, | SURVEY No. 61

Baylor Land District. | BLOCK No.

137

Corrected **FIELD NOTES** of a Survey of ~~640~~ 406 1/10 Acres of Land, made for

F. P. Knott ~~it being the quantity of land to~~

~~which he is entitled~~ by virtue of an act of the Legislature of the State of Texas, entitled an act to provide for the sale of a portion of the unappropriated Public land of the State of Texas and the investment of the proceeds of such sale, approved July 14, 1879, and ~~amendment thereto~~ an act amendatory thereof approved March 11, 1881.



Scale, 4000 Varas per inch.

Variation 11 0 East.

Said Survey is No. ..... Block ..... situated in ~~Cottle~~ County, on the waters of North Pease River a tributary of the Red River, about 20 3/4 miles N 46° W from the center of said County and known as Survey No. 61 in Block No. .....

Beginning at an earth mound the N W Cor sur No. 50, for F P Knott.

Thence North 1227 vs. to a mound on south line No 13. for J H Poitevent

Thence East 602. vs to a stake S.E. Cor same

Thence South 409 vs to a stake for S.W. Cor No. 14. made for J. H. Poitevent

Thence East 1900 vs to a stake the S.E. Cor same

Thence South 818. vs to a stake on N. line No. 51. F. P. Knott.

Thence West 2502 vs to the beginning

Bearings marked X

Surveyed Nov 14 1883

R. Montgomery
A. Humphries
Chain Carriers.

I, W A Jones Deputy Surveyor of Baylor District, do hereby certify that the foregoing survey was made ..... according to law, and that the limits, boundaries and corners, with the marks, natural and artificial, are truly described in the foregoing plat and field notes.

W. A. Jones
Deputy Surveyor Baylor District.

I, Saml L Chalk District Surveyor Baylor District, do hereby certify that I have examined the foregoing plat and field notes, and find them correct, and that they are recorded in my office in Book No, No. 2, Page 205

Saml L Chalk
District Surveyor Baylor District.

Approved By. W. A. Jones, Spec. Dept. Commissioner General Land Office.

Hutchings Printing House, Austin, Texas.

counter 42734

138

THE STATE OF TEXAS,

Baylor Land District.

SURVEY No. 62

BLOCK No.



Scale, 4000 Varas per inch.

Variation 11° East.

Corrected **FIELD NOTES** of a Survey of ~~640~~ 618 6/10 Acres of Land, made for

F. P. Knott ~~it being the quantity of land to~~

~~which he is entitled~~ by virtue of an act of the Legislature of the State of Texas, entitled An Act to provide for the sale of a portion of the unappropriated public lands of the State of Texas and the investment of the proceeds of such sale approved July 14, 1879, and ~~amendment thereto~~ an act amendatory thereof approved March 11, 1881.

Said Survey is No. ..... Block ..... situated in Cottle County, on the waters of North Pease River a tributary of ..... River, about 12½ miles N 38° W from the center of said County and known as Survey No. ..... in Block No. .....

Beginning at a w earth md the N. E. Corner of ~~N~~ 22. For F. P. Knott,

Thence North 1500 vs to N. E. cor of this survey. & S. E. Cor of V. Zepada Sur

Thence West 2328 vs to S. W. corner of said V Zepada survey.

Thence South 1500 vs to a stake in North line of sur No. 23 for F. P. Knott

Thence East passing N. E. Cor of same at ~~2228~~ (2328) vs to the beginning

Bearings marked X

Corrected ~~Surveyed~~ Nov 14 1883

Robt Montgomery
A Humphries
Chain Carriers.

I, W. A. Jones Deputy Surveyor of Baylor District, do hereby certify that the foregoing survey was made ..... according to law, and that the limits, boundaries and corners, with the marks, natural and artificial, are truly described in the foregoing plat and field notes.

W. A. Jones

Deputy Surveyor Baylor District.

I, Sam L Chalk District Surveyor Baylor District, do hereby certify that I have examined the foregoing plat and field notes, and find them correct, and that they are recorded in my office in Book M, No. 2, Page 206

By W. A. Jones, Spec. Dept.

Sam L Chalk

District Surveyor Baylor District.

Approved ..... Commissioner General Land Office.

Hutchings Printing House, Austin, Texas.

counter 42735

THE STATE OF TEXAS, | Survey No. 63

Baylor Land District. | Block No. 6-74

1879

corrected **FIELD NOTES** of a Survey of ~~640~~ Acres of Land, made for

Z. P. Knott ~~it being the quantity of land to~~

~~which he is entitled~~ by virtue of an act of the Legislature of the State of Texas, entitled an Act to provide for the sale of a portion of the unappropriated public lands of the State of Texas and the investment of the proceeds of such sale. approved July 14, 1879, and ~~amendment thereto~~ an act amendatory thereof approved March 11, 1881.



Scale, 4000 Varas per inch.

Variation 11° East.

Said Survey is No. ..... Block ..... situated in Cottle County, on the waters of North Pease River a tributary of the Red River, about 12½ miles N 45° W. from the Center of said Aggregate and known as Survey No. ..... in Block No. .....

Beginning at a mound the N.E. Cor. of sur. No. 24. & N.W. Cor of No 23. made for Z. P. Knott.

Thence East 1374 vs to a stake the S.E. Cor of this survey & S.W. Cor No 62..

Thence North 1600 vs Pass N.W. Cor. No. 62. & S.W. Cor No 61 at 2326 vs stake for N.E. Cor this survey,

Thence West 1374 vs stake on East line of No 34 for Z. P. Knott,

Thence South 426 vs pass S.E. Cor No. 34, at 2326 vs to the beginning

Bearings marked Z

Surveyed corrected Nov 14th 1882 } Robt Montgomery, A. Humphries } Chain Carriers.

I, W A Jones Deputy Surveyor of Baylor District, do hereby certify that the foregoing survey was made according to law, and that the limits, boundaries and corners, with the marks, natural and artificial, are truly described in the foregoing plat and field notes.

W A Jones

Deputy Surveyor Baylor District.

I, Sam L. Chalk District Surveyor Oldham District, do hereby certify that I have examined the foregoing plat and field notes, and find them correct, and that they are recorded in my office in Book M, No. 2, Page 207.

By W A Jones Spec. Dept.

Sam L Chalk

District Surveyor Baylor District.

Approved ..... Commissioner General Land Office.

Hutchings Printing House, Austin, Texas.

counter 72736

140

THE STATE OF TEXAS,

Baylor Land District.

SURVEY No. 64

BLOCK No.



Scale, 4000 Varas per inch.

Variation 11° East.

Corrected **FIELD NOTES** of a Survey of ~~640~~ 606 Acres of Land, made for

F. P. Knott ~~it being the quantity of land to~~

~~which he is entitled~~ by virtue of an act of the Legislature of the State of Texas, entitled an act to provide for the sale of a portion of the unappropriated public lands of the State of Texas and the investment of the proceeds of such sale approved July 14, 1879, and ~~amendment thereto~~ an act amendatory thereof approved March 11, 1881.

Said Survey is No. ..... Block ..... situated in Cottle County, on the waters of North Pease River a tributary of the Red River, about 14 1/4 miles N 38° W from the Center of said County and known as Survey No. 64 in Block No. .....

Beginning at a rock the N. E. Cor. of No. 63. made for F P Knott on the West line of V Zepada.

Thence North 1500 vs a stake the N. W. cor. of Zepada survey.

Thence East 506 vs to a stake for corner

Thence North 700 vs a stake N. E. Cor of this survey.

Thence West 1900 vs to a stake the N. W. cor. of this survey

Thence South 2200 vs to a stake the S. W. cor of this survey on the E. line of No. 34.

Thence East 1394 vs to the beginning.

Bearings marked X

~~Surveyed~~ Corrected Nov 14 1883

Robt Montgomery
A Humphries
} Chain Carriers.

I, W A Jones Deputy Surveyor of Baylor District, do hereby certify that the foregoing survey was made ..... according to law, and that the limits, boundaries and corners, with the marks, natural and artificial, are truly described in the foregoing plat and field notes.

W. A. Jones

Deputy Surveyor Baylor District.

I, Sam L. Chalk District Surveyor Baylor District, do hereby certify that I have examined the foregoing plat and field notes, and find them correct, and that they are recorded in my office in Book M, ~~No.~~ 2, Page 208.

By H. A. Jones Spec. Dept.

Sam L Chalk

District Surveyor Baylor District.

Approved ..... Commissioner General Land Office.

Hastings Printing House, Austin, Texas.

counter 42737

THE STATE OF TEXAS, | SURVEY No. 65

Baylor Land District. | BLOCK No.



Scale, 4000 Varas per inch.

Variation N 11° East.

FIELD NOTES of a Survey of [illegible] Acres of Land, made for F. P. Knott it being the quantity of land to which he is entitled by virtue of an act of the Legislature of the State of Texas, approved ~~July~~ March 14, 1879, and amendment thereto approved March 11, 1881.

Said Survey is No. 65 Block situated in Cottle County, on the waters of N Pease ~~a tributary of~~ River, about 9 miles N. 4 W. of the from Mouth Middle Pease River and known as Survey No. in Block No.

Beginning at the N W Cor of sur No. 64. made for said Knott at a stake on bank of North Pease

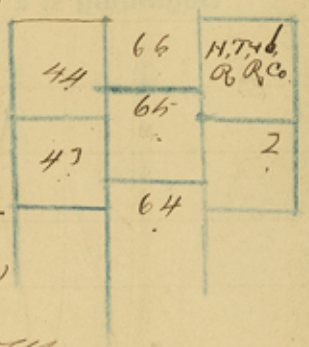

Thence North at 100 vs cross Pease River at a large bend — River course N. 24. E. & at 1900 vs a stake for N W Cor of this survey.

Thence East 1900 vs. to a stone marked X on the W. line of sur No. 1. made for H. T. & B. R. R. Co.

Thence South at 600 vs cross N Pease course S 80. E. at 1900 vs to a stake for S E Cor of this sur.

Thence West at 300 vs cross Richland Creek Course North & at 1900 vs to the place of beginning

Rock ~~Bearings~~ marked X
Surveyed May 17 1882

Charley Hill
Hiram Atkinson
Chain Carriers.

I, D H Jones ~~Deputy~~ Surveyor of Baylor District, do hereby certify that the foregoing survey was made in the field according to law, and that the limits, boundaries and corners, with the marks, natural and artificial, are truly described in the foregoing plat and field notes.

D H Jones
~~Deputy~~ Surveyor Baylor District.

I, D. H. Jones District Surveyor Baylor District, do hereby certify that I have examined the foregoing plat and field notes, and find them correct, and that they are recorded in my office in Book M, No. 1, Page 129.

D H Jones
District Surveyor Baylor District.

Given under my hand at Seymour Texas this 24 day of June A.D. 1882.

Approved Commissioner General Land Office. By W. E. Preston Special Deputy.

Hutchings Printing House, Austin, Texas.

counter 42738 Baylor Co. RLD. Sk. 28