GOLIAD COUNTY
ROLLED SKETCH NO. 7

counter 45259

WM. H. McDONALD
COMMISSIONER
GENERAL LAND OFFICE
AUSTIN, TEXAS

7

Gould Sk. File

F.N. Sketch & Report of
Joseph H Barnard. Surveys on
San Antonio river,
April 17. 1849-

counter 45255

Goliad 17th April 1849

To the Commissioner of the Genral
Land Office;

Sir — Herewith I take the
liberty of sending you a report of
the Surveys Made by me & those that
have been returned to this Office Since
I have had Charge of it. —

Respectfully Yours
Joseph H. Burnard
Dist. Surv. Goliad Dist.

counter 45256

Commissioner General of the Land Office

Austin

Texas

counter 45257



Harness lo

Survey of 2/3 League of land for Bazil I. Ijams Situated on the Waters of the Pecunta Piedra near the head

By Virtue of Certificate from Board Land Com^rs of Brazoria County — No. 591.

Beginning at S. W. corner of a Survey for W. C. Gill, & on N. boundary of a Survey for F. Miller.

Thence S. 70° W. 637 — corner of N. Holbrook
2523 N. W. corner of Holbrook
4475 — S. W. of this Survey — a Stake
from which S. 52° W. 12 — A Mesquit Mk^d I (Bearing tree)
thence N. 20° W. 760 Creek running
3725 — N. W. corner — a Stake
from which N. 29° E. 9 — A Mesquit Mk^d V. (Bearing tree
thence N. 70° E. 1995 — A creek
4475 — Corner — Stake & Mound & corner of Gill
thence S. 20° E. 3725 — Along Gill's W. boundary — to beginning

Containing 6 Labors temporal & 10 2/3 pasture land

Levi Power & Smith Chain Carriers
Signed & certified to by
S. A. White Dep. Surv. San Patricio
1st Feby 1838

Examined & recorded in Book A — No. 3 — page 81-82 by J. Snively Surveyor of San Patricio & Nueces 26th Sept. 1847

State of Texas
District of Goliad } Examined & Approved & Recorded in Book A. page 186 & 187 — 24th June 1848
Joseph H. Barnard
Dist. Surv. Goliad Dist

counter 45258



plotted

2
[illegible]

One third League to James T. D. Wilson
By Virtue of Certificate, No. 170, issued
by Board Land Com^rs of Fort Bend County
17th February 1838
Situated on S. side San Antonio river
Beginning on bank of the river
at the N. E. corner of a Survey for
Ignacio Guagardo.

thence	South	10	
"	East	13	to the river
"	South	100	
"	East	135	to the river
"	South	100	
East	East	87	to the river
"	South	70	crossed a gully
		150	
"	East	70	to Prairie – Left Offset 60 to river
		300	——— " 35 to river
		600	
"	North	222	to river
"	South	61	
"	East	300	Left Offset 180 to river
"		1206	– to East line of this Survey
"	North	340	to river & N. E. corner of this Survey a Marked Cotton Wood

thence N. 51° E. [illegible] A Mulberry line Mk^d M. }
[illegible] N. 55 – W. 15 – A Box Elder 4 in. " X } Bearing trees
& South 489 crossed a Gully
4293 – S. E. corner – a Stake
from which N. 38° E ——— A point of timber in a drain
& N 51½ W. 192 – A post oak marked W. (Bearing tree
& West 2041 – to S. W. corner, on Guagardo's East line A Stake
thence S. 54° E 226 – a post oak Mk^d M. }
& S. 46½ E. 204 – a do – " V. } Bearing trees

Over

counter 45259

J. T. D. Wilson Continued

And from S. W. corner

Thence North 2500 – crossed a gully 3

4152 – the river at the point of beginning

2⅓ labors are arable & 6 labors pasture land

John Tippin }
William Tippin } Chain Carriers

Surveyed by J. H. Barnard Surveyor since opening land Office 1st February 1838

Examined & Recorded Book A. page 188
21st August 1848 –

Joseph H. Barnard
Dist. Surv. Goliad Dist

counter 45260

4

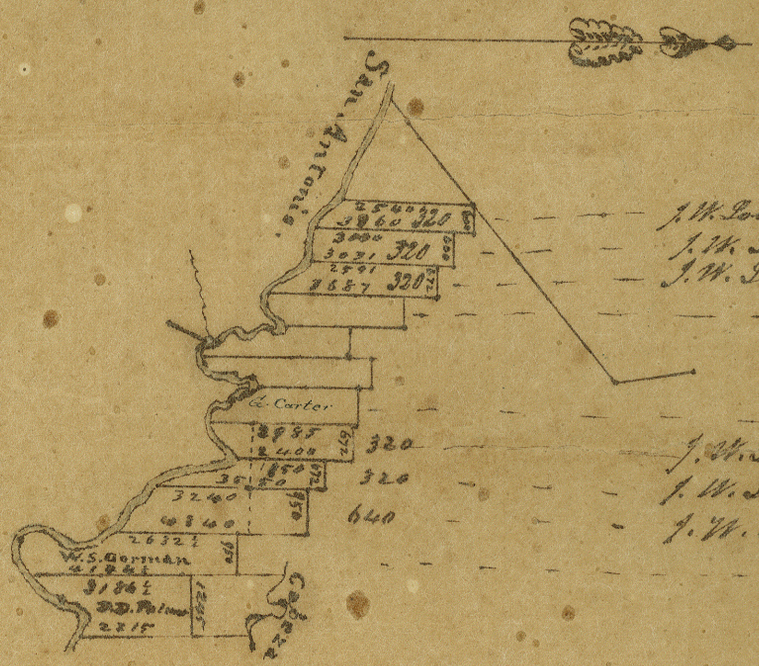

J. W. Looney ass. Daniel Davis
J. W. Looney ass. J. Carpenter
J. W. Looney ass. S. Gibson
C. C. Jones
G. Carter
~~J. W. Looney assigns Daniel Davis~~
J. W. Looney ass. B. Hyde ass. A. [illegible]
J. W. Looney ass. W. Boyd

counter 45261

North of San Antonio River

Survey of 640 acres of land for William S. Garrison — by Virtue of a Certificate Class 3. No. 5 — from County of Harrison on 23d November 1846 — to said Garrison as his headright

Situated on the North side of San Antonio River, about 10 Miles Above the old town of Goliad. — V. plat on page 4 ——

Beginning at the South end of a North & South line which is 2294 varas, East of the Eastern line of G. Carter, a Stake on the bank of the river.

from Which N. 39½° W. 10 — A Cotton Wood 20 in. Mk. W. } Bearing trees
& S. 24° E. 33 — A do — 3 feet — " G. & E. }

& an Course North 2632½ — A Stake, N. W. Corner
from Which — N. 71½° W. 73. A Musquit 15 in. Mk. L. }
& N 40½° E. 75. — do (Leaning) 12 in " G. } Bearing trees

& an Course East 950, N. E. corner, A Stake
from Which N. 20° E. 78. A Musquit 5 in. Mk. T. (Bearing tree

& an Course South 4144½, bank of river a Stake,
from Which N. 74° W. 7. A Hackberry 6 in. Mk. G.
N. 31° E. 5. A Box Elder (one of 3 or 4 limbs from the same root) 5 in. Mk. T. } Bearing trees

And from said Stake, Up the river with its Meander to the place of beginning

John R. Talley }
Matthew Tippin } Chain Carriers

Surveyed by Joseph H. Barnard

Since opening of Land Office 1st Feby 1838

Approved & Recorded in Book A. page 189
Goliad 30th September 1848

Joseph H. Barnard
Dist. Surv. Goliad Dist

Counter 45262

6

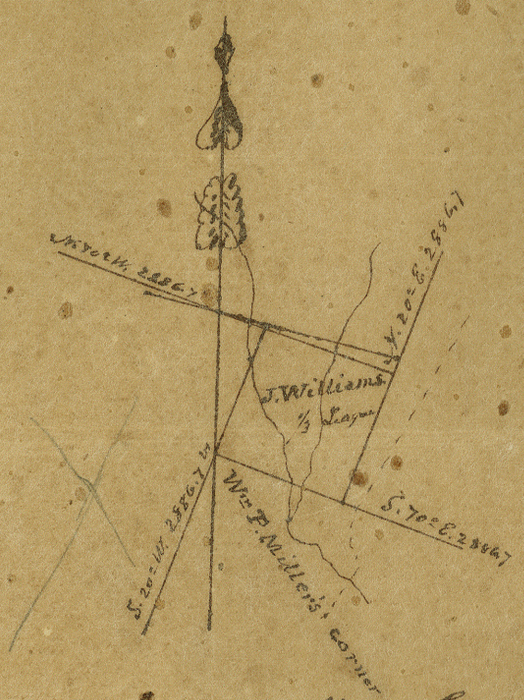

A Resurvey of 1/3 League for John Williams, by Virtue of a Certificate No. 204 from Board Land Commissioners for County of Brazoria

Situated on the Mojarara Creek, abt 15 Miles W. of Old Goliad

Beginning at a Stake at the N. W. corner of a Survey for W. P. Miller, and running with his line S. 70° E. 1573 to bank of Mojarara and 433 - to W. bank of E. Fork of do thence to a post for S. E. corner.

from Which N. 50° W. 14. A live Oak, 8 in. Mk^d Anno III - & some old marks — } Bearing trees
& N. 21° E. 28. A post Oak, 11 in. Mk^d III - anno

& on Course N. 20° E. 2886,7 - to a post for N. E. corner
from Which N. 7° E. 7 - A post Oak, 7 in. Mk^d III -
& - S. 55° W. 8 - a do Mk^d III -

& on Course N. 70° W. 1300 — East fork of Mojarara
2886,7 - A Stake for N. W. corner
from Which N. 80° E. 2. - A post Oak 10 in. Mk^d III -
& - S. 55° W. 26 - A Live Oak 10 in. Mk^d III -

& on Course S. 20° W. 1100 - Mojarara
2886,7 to corner at Beginning

A. S. Blair
Frederick Borchers } Chain Carriers

Surveyed December 1847 by J. O. Blair
Dep. Surv. — 3 Labors Arable
remainder Pasture

Approved & Recorded in Book A. page 190
Goliad 7th October 1848
Joseph H. Barnard
Dist. Surv. Goliad Dist

counter 45263

7

Survey of 220 acres of land for John W. Looney (assignee of Stephen Gibson) by Virtue of Land Warrant No. 145, dated the — day of November 1837. —

Situated on East side of the San Antonio about 12 Miles above Goliad — V. plat on page 4. —

North of San Antonio River

Beginning on the upper or S.W. corner of a Survey for Charles C. Jones. —

from which A. Box Elder marked H. another Box Elder Mk. H stands 3 varas above and a Hackberry Mk. H.K. stands 4 varas below

thence North 2946. corner of C. C. Jones
3687 - N.E. corner, a Stake

from which S. 15½° E. 150 A live Oak Mk. X (Bearing tree

~~Thence~~ Course West 672 - the N. W. corner A Stake

thence South 2591. San Antonio river, an Elm, Mk. L.

from which S. 87° W. 8. A Hackberry Mk. X.

~~Ard~~ With the Meanders of the river to the place of beginning —

J. M. Goffe }
J. Jennison } Chain Carriers

Done December 15th 1846
& certified to 4th Jany 1847 by T. J. McKenney Dist. Surveyor
Examined & Approved & recorded in Book A. page 191

Goliad 9th October 1848

Joseph H. Barnard
Dist. Surv. Goliad Dist.

counter 45264

8

North of San Antonio River

Survey of 320 Acres of Land for John W. Looney by virtue of Land Warrant No. 179 — dated — November 1837 — issued to J. Carpenter and by him transferred to J. W. Looney

Situated on East Side of San Antonio river about 12 Miles above Goliad V. plat, page 4

Beginning on S. W. corner of a Survey for J. W. Looney & assignee of S. Gibson & V. page 7

thence North 2591, along N. line of Gibson to his N. W. corner 3031 — N. E. corner a Stake from which S. 42° E. 130 — A live oak Mk^d X.

And on course West 600 — the N. W. corner, a Stake from which S. 48° W. 75 — A Musquit Mk^d X

& on course South 3000 — the river, A Box Elder Mk^d X from which N. 24° W. 14 — A Cotton Wood Mk^d X

and as the river Meanders to the place of beginning — J. M. Goffe, J. Jemison } Chain men

done December 1846, Certified to 5th Jany 1847 } by J. J. McKinney Dist. Surv.

Approved & recorded in Book A. page 192

Goliad 9th Oct. 1848

Joseph H. Barnard
Dist. Surv. Goliad Dist.

counter 45265

Survey of 320 Acres of land for John W. Looney, by Virtue of Land Warrant No. 247, dated 11th November 1837 issued to Daniel Davis & by him transferred to Said Looney —

North Side of San Antonio River

Situated on east Side of the San Antonio river, about 13 Miles above Goliad. V. plat. page 4.

Beginning on the Upper or S.W. corner of a Survey Made for Said Looney & Assignee of J. Carpenter } V. page 8.

thence North. 3000. along said Carpenters W. line to his corner
3360. N.E. corner, a Stake

from which N. 70½° E. 80. A Hackberry Mk^d ×.

& on course West 600 — the N. W. corner a Stake

thence South 2540. San Antonio river A Cotton Wood Marked L

from which N. 75¼° W. 15 — A Cotton Wood Mk^d ×.
& N. 72½° E. 5 — A Hackberry Mk^d ×.

And as the river Meanders to the place of beginning

J. M. Goffe }
J. Jamieson } Chain men

Dom December 1846 }
Certified to 5th Dec. 1847 } by T. J. McKinney Dist. Surv.

Approved & Recorded in Book A. page 193
Goliad 9th Oct.r 1848

Joseph H. Barnard
Dist. Surv. Goliad Dist.

counter 45266

10 acres

Survey of 320 Acres of Land for John W. Looney, a part of which he is entitled to by Virtue of Land Warrant N. 247, dated 11th of November 1837 — issued to Daniel Davis and by him transferred to said Looney

Situated on the East Side of the San Antonio river about eleven Miles above the town of Goliad — v. plat on page 4. —

Beginning on the Corner or S.E. Corner of a Survey for Giles Carter — A Mulberry blazed on 4 Sides from which North 12 — A Hackberry Mk^d H. C

& on Course North 2985. Along Carter's line, the N.W. corner from which S. 77° W. 35. A Musquit Mk^d X.

& on Course East 672 — the N.E. corner, a Stake from which S. 78° E. 120. A musquit Mk^d X.

& on Course South 2400, San Antonio river, a Cotton Wood Mk^d L. from which North 30 — A Musquit Mk^d X

And with the Meanders of the river to the place of beginning

J. M. Goffe } Chain Men
J. Jennison }

Done December 1846 }
Certified Jany 5th 1847 } by T. J. McKenney Dist. Surv.

Approved & Recorded in Book A. page 194 — 9th October 1848 — at Goliad

Joseph H. Barnard
Dist. Surv. Goliad Dist

North of San Antonio R.

counter 45267

Survey for John W. Loomy of 320 acres of land, Being part of the Quantity to which he is entitled by Virtue of Land Warrant, No. 278 dated 13th Nov. 1837. issued to Benjamin Hyde assignee of Abraham Lewis & by him transferred to Said Loomy

Situated on the east side of the San Antonio river about 10 miles above Goliad — v. plat on page 4 —

Beginning at S.E. corner of a Survey of 320 acres for Said Loomy { assignee of D. Davis } — v. page 10. —

thence North 1850 vs. the N.W. corner of this Survey, a Stake,
thence East 672 vs. the N.E. corner, a Stake
from which S. 30° E. 20 vs. bears a Mesquit Marked X

thence South 3550 vs. the river, S.E. corner, A Hackberry marked L.
from which North 50 vs. Bears Another Hackberry Marked X

thence with the Meanders of the river to the place of beginning — containing 320 acres

J. M. Goffe — J. Jemison Chain Carriers —

Dom December 1846 }
Certified to 5th Jany 1847 } by J. J. McKinney Dist. Surv.

Approved & Recorded in Book A. page 195
9th October 1848

Joseph H. Barnard
Dist. Surv. Goliad Dist

North at S.A. River

counter 45268

Survey of 640 Acres of Land for 12
John W. Looney, by Vertice of Land Warrant
No. 219. dated 10th Novr 1837. issued to William
Boyd & by him transferred to Said Looney

Situated on east side of the San
Antonio river about 10 Miles above the town
of Goliad — Vide plat on page 4. —

Beginning on S.E. corner of a
Survey made for Said Looney } Assignee of B.
Hyde, Assignee of A. Lewis } v. page 11. —
thence North 3240 vs. the N.W. corner, a Stake

thence East 960 vs. the N.E. corner, a Stake
from which S. 73° W. 23 vs. Bears a Mesquit Marked X

thence South 4340 vs. the river, A Cotton Wood Bk. E.
from which S. 68° W. 10 vs. Bears a Hackberry Marked X.

thence with the Meanders of the river to the place
of beginning, containing 640 Acres. —

J. M. Goffe = J. Jennison = Chainmen

Done December 1846 }
Certified to 5th Jany 1847 } by T. J. McKenney Dist. Surv.

Approved & Recorded in Book A page 196
9th October 1848. —

Joseph H. Barnard
Dist. Surv. Goliad Dist.

North of San Antonio River

counter 45269

Survey of One league & One labor of land for Stephen Best, by Virtue of a Certificate issued to him, by the Board of Land Comrs for the County of Austin

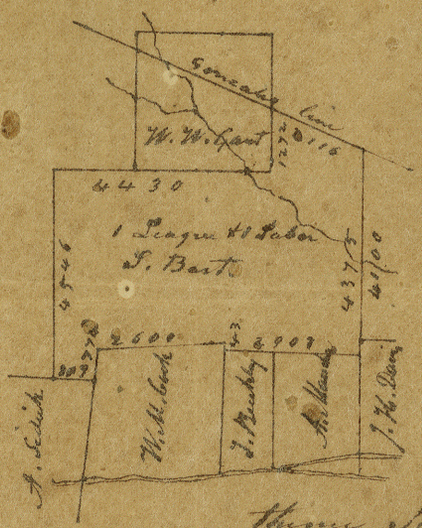

Beginning at S. E. corner of a Survey of 1/3 league made for W. W. Gant, on the Eastern Branch of the Main Coleto, in Goliad land District a Stake — from Which S. 77° W. 20 varas, Bears a post oak Marked N. & N. 9° W. 10 vs. Bears a do — Marked N

thence N. 25° E. 1272 varas, a Stake in the Gonzales district line,
from Which N. 35° E. 4 vs. Bears a Black Jack Marked Y
and N. 30° E. 8 vs. Bears a do. Marked X

thence S. 41° 52' E. 2116 varas, to a Stake in the prairie,
from Which S. 25° W. 140 vs. Bears a Live Oak Marked X

Thence S. 25° W. 2450 varas, Crossed E. branch of Coleto,
4375 varas, N. E. corner of A. Mancha in J. H. Davis' Western line,

Thence N. 65° W. 2903 varas, along the northern boundaries of said Mancha & J. Buckley, to Buckley's N. W. corner in E. boundary of W. M. Cook,

Thence N. 25° E. 43 vs. to N. E. corner of said Cook

Thence N. 65° W. 2600 vs. to N. W. corner of said Cook

Thence S. 30° W. 774 vs. to N. E. corner of A. Sidick in West boundary of said Cook

Thence N. 60° W. 809 varas, to a Stake in N. line of said Sidick

Thence N. 25° E. 4546 vs. to a Stake in the prairie

Thence S. 65° E. 1544 vs. to S. W. corner of said Gant
3930 vs. crossed Coleto
4430 vs. to place of beginning

Over —

counter 45270

14

Containing 10 Lakes of Arable land
16 " — Pasture land

Jonathan York — Benj. Hamlet Chain Men

Done, the last day of December 1846
by John A. King Dep. Surv. Gohaic Dist.
Certified 5th Jany 1847 by do.

Approved & Recorded in Book A. page 187
2nd December 1848

Joseph H. Barnard
Dist. Surv. Gohaic Dist.

counter 15271



Survey of 1280 Acres of land for John Powell by Virtue of Certificate N. Class 2, issued by Bd. Lsd. Comrs. for County of Austin.

Situated on the Waters of the Medio about 25 Miles above the crossing of the road from Goliad to Laredo

Beginning at the N. W. corner of a Survey made for E. Baker, a post from Which N. 61° W. 16 varas, bears a Mesquit Marked H & N. 60° E. 31 varas " a Live Oak Marked & blazed

Thence S. 70° W. 1794.6 varas, to N. W. corner, a post, from Which N. 41° W. 6 varas Bears a Mesquit Marked I.

Thence S. 20° E. 4026 varas, to S. W. corner, a post bearing N. 75° E 4 vs. from a Mesquit Marked +

Thence N. 70° E. 1794.6 vs. to S. E. corner a Stake bearing N. 70° E. 2 vs. from a Mesquit Marked +

Thence N. 20° W. 4026, to beginning corner containing 1280 Acres of land

Geo. Voss = L. Power Chain Men

Done 4th June 1839

Certified by S. Addison White, D. Surveyor

Certified to, at San Patricio, 21st Feb. 1840 by J. J. H. Grammont.

Corpus Christi 28th Jan. 1848, Records examined & Mutilated line supplied. Certified by J. Snively Sur. of District of San Patricio & Nueces

Certified, & Recorded in Book A. page 198 — Goliad 1st Jany 1849

Joseph H. Barnes
Dist. Surv. Goliad Dist.

counter 45272

Survey of 3 141 754 square varas, (or 556½ acres) of land for David D. Palmer, part of the quantity to which he is entitled by virtue of Certificate (No. 121. Class 2.) granted to him by Board of Land Comrs for County of Victoria 2nd Nov. 1838 for ⅓ league — & transferred to W. L. Hunter & by him to Matthew T. Tippin

North of San Antonio River

Situated on N. side of the San Antonio river about 8 miles above the town of Goliad. V. plat, page 4 —

Beginning on N. bank of the P. river, at S.E. Corner of W. S. Gorman. V. page 5.

Thence North 3186½ varas, along S Gorman's east line to N.W. corner of this survey, a Stake from which N. 50½° E. 16 vs. Bears a Mesquit Marked G. & N. 40½° W. 27 vs. Bears a do Marked O.

Thence East 1245 varas, to Stake at N.E. corner from which S. 37½° W. 43 varas Bears a Mesquit 12 inches in dia. Marked G. & S. 12½° E. 45 vs. Bears a Mesquit 12 inches in dia. Marked T.

Thence South 2315 varas, to bank of the river the S.E. corner, a Nockaway Marked on 3 sides from which S. 76½° E. 4 vs. Bears, a hackberry 8 inches in dia. Mk. T. & N. 18½° W. 4 vs. a Cotton Wood 40 inches in dia. Mk. M.

Thence up the river with its Meanders to the place of beginning, Containing

1 Labor of Arable land &

2 $\frac{141754}{1000000}$ labors of pasture land

William S. Gorman = C. G. Word = Chain Carriers

Done 6th Jany 1849

Certified to & Recorded in Book A page 199 — 9th Jany 1849

Joseph H. Barnard
Dist Surv. Goliad Dist.

counter 45273.



counter 45274

18

Survey of 1280 Acres of land for William Reed, by Virtue of a Certificate granted to him by the Board of Land Cond^rs for the County of Victoria 3^d Nov. 1845. No. 32. Class 2.

Situated on the N. Side of the San Antonio river, adjoining & below a Survey of 26 labors made for Dionisio Yglesias; vide Plat. page 17 —

North of San Antonio River

Beginning on the bank of the San Antonio river at the S.E. corner of the said Yglesias Survey, at a Box Elder Marked X. from which a Box Elder 10 inches in dia marked M, bears S.45° E. 2, varas, and a Sycamore 24 inches in dia. Marked K. bears N.17° W. 10 varas

Thence N. 15° E. 6000. vs. along the eastern boundary of S^a Yglesias, to N.W. corner, a Mound in the prairie

Thence S.75° E. 1344 varas to N.E. corner, a Mound

Thence S.15° W. 5337 varas to the bank of the river & S.E. corner, a Stake, from which S.66½° W. 15 vs. Bears a Box Elder 6 inches in dia Marked M. —

and N.45° E. 30 vs. Bears an Elm 15 inches in dia Marked K.

Thence up the river with its Meanders to the place of beginning, containing 1280 Acres of land

Wm D. Farmer = C. Crawford = Chain Carriers

Done 8th March 1849

Certified & Recorded in Book A, page 200 17th March 1849.

Joseph H. Barnard
Dist. Surv. Goliad Dist

counter 45275,

Survey of 1920 Acres of land for James A. Bradford, by virtue of Land Warrant No. 435. Signed by Jno. D. Pitts. Adjutant General 26th July 1848. —

Situated on the North Side of the San Antonio river, below the Mouth of the Manahuilla Creek, below and adjoining a Survey of 1280 Acres made for William Reed — vide plat. page 17 —

Beginning at S. E. corner of Said Reed — V. page 18 —

Thence N. 15° E. 6173 varas, the N. W. corner, a Mound,

Thence S. 75° E. 1646 varas, the N. E. corner, a Mound

Thence S. 15° W. 5686 varas, the S. E. Corner, on the bank of the river, a Stake from which N. 75° W. 1 vara Bears a Pecan 12 inches in dia. Mk. N. and S. 75° E. 1 vara Bears a Hackberry 2 inches in dia. Mk. +.

Thence up the river with its Meanders to the place of beginning = Wm D. Farmer = C. Crawford = Chain Carriers —

Done 8th March 1849. —

Certified & Recorded in Book A page 201.

17th March 1849

Joseph H. Barnard
Dist. Surv. Goliad Dist.

Edwards
S. Antonio River
& Perdido Cr.

counter 45276

20

Survey of 640 Acres of Donation land for James A. Bradford, by Virtue of a Certificate issued by Jno. D. Pitts, Adjutant General, No. 116. 26th July 1848 —

Situated on the North side of the San Antonio river below and adjoining a Survey of 1920 Acres for James A. Bradford v. Plat page 17.

Beginning on the bank of the river, at S. E. corner of said 1920 Acre tract v. page 19

Thence N. 15° E. 4638 varas, along the eastern line of said 1920 Acre tract to N.W. corner of this Survey, a Mound

Thence S. 75° E. 950 varas, a Mound, for the N. E. corner of the Survey

Thence S. 15° W. 3044 varas, to the bank of the river, a Stake,

from which N. 76° W. 10 vs. Bears a pear 12 inches in dia Marked M.

and N. 54° E. 8 vs. Bears a Hackberry 3 inches in dia. Marked K.

Thence up the river with its Meanders to the place of beginning = Wm D. Farmer = C. Crawford = Chain Carriers =

Surveyed 8th March 1849

Certified & Recorded in Book A. page 212. 17th March 1849

Joseph H. Barnard
Dist. Surv. Goliad Dist.

Between San Antonio & Perdido Creek

counter 45277

B-103 Gal. dist.

21

Survey of 640 acres of land for George Maybee, by Virtue of a Certificate from J. W. Ward Comr. Genl. Land Office, 9th Feby 1842, for the remainder of Bounty Land Warrant No 544, for 1280 acres. ——

Situated on South Side of the San Antonio river adjoining and below a Survey of 26 labors for John S. D. Byrom. V. Plat. page 17.

Beginning at the N.E. corner of said Byrom on South bank of the river, a Stake From Which N. 55° W. 2 varas Bears a Box Elder 12 inches in dia. Marked X.

And S. 13° E. 4 varas. Bears a Hackberry 9 inches in dia. Marked H.

plotted

Thence South 9¾° W. 3658 varas, along Byrom's easterly boundary, to S.W. corner of this Survey, a Stake

from Which S. 77° E. 71 varas. Bears a Hackberry in a small grove adjoining a Mott on the brow of a hill, Marked F.

And S. 11½° E. 60 varas. Bears a Post Oak Marked T.

Thence East 1551 varas to S.E. corner, in east end of a Grove, a Stake

from Which N. 18° W. 8 varas. Bears a Hackberry 8 inches, Mkd H.

And S. 56° W. 8 varas Bears a Box elder 5 inches " P.

Thence North 1464 varas, to the Bank of the river, a Stake from Which S. 87° W. 10 vs. Bears a Box elder, 16 inches, Mkd L. 1849

And S. 50° E. 12 vs. Bears a Box elder 12 inches. Mkd W.

Thence up the river with its Meanders to the place of beginning — E. Lester — James Bird Chain carriers

Surveyed 9th March 1849

Certified & recorded 19th March 1849 — in Book A, page 203

Joseph H. Barnard
Dist. Surv. Goliad Dist.

counter 45278

Survey of 640 acres of land for Felix B. Webb. Admr of Edwd O. Hare, by Virtue of Certificate, Class 2. No. 52, from Bd Lnd Comrs for County of Victoria, 13th Jany 1848.

Situated on South Side of San Antonio river about 2½ miles above the lower end of the County — V. Plat, page 17. —

Beginning on South bank of the river 5485 varas east of a Survey for George Mayba a Stake, from Which N. 68½° W. 8 varas. Bears a Hackberry, 7 inches, Mk. S. and S. 80° E. 2 vs. Bears a Hackberry 6 inches Mk. M.

Thence South 648 varas, a Stone pillar 2848 vs. the Supposed County line, & S.E. corner of this Survey

---

Thence S. 49° W. 1290, along Pd County line to S.W. corner

Thence North 4780 Varas, to bank of the river & N.W. of this Survey, A Box Elder 4 inches from Which East 2 varas, Bears a Box elder 4 inches Mk. S. and S. 80° W. 3 vs. Bears a Hackberry 8 inches Mk. R.

Thence down the river with its Meanders to the place of beginning

William D. Farmer = Robert E. Sutton = Chain Carriers

Surveyed 13th March 1849

Certified & Recorded in Book A. page 204 24th March 1849

Joseph H. Barnard
Dist. Surv. Goliad Dist

South of S.A. Riv

counter 45279

23

Survey of 320 Acres of Land for Robert E. Sutton, by Virtue of Pre-emption law Approved 22d Jan. 1845 "Granting pre-emption privileges to Actual Settlers"

Situated on the South side of the San Antonio river, above & adjoining a Survey of 640 acres for E. O. Hare's Admr V. plat. page 17.

South of San Antonio River

Beginning at the N. W. corner of said Hare — v. page 22. —

thence South, 2738 Vs. to S. E. corner of this Survey, a Stake

Thence West 696 Varas, to S. W. corner of this Survey, a Stake

Thence North 2533 Varas to the river, a Stake from which S. 47° E. 8 Vs. a Cotton Wood 2 feet. Mk. R. bears and S. 13° W. 3 Vs. bears a Box elder 5 inches. Mk. E.

Thence down the river with its Meanders to the place of beginning. —

William D. Farmer = Robert E. Sutton Chain Carriers

Surveyed 13th March 1849

Certified & Recorded in Book A, page 205 24th March 1849

Joseph H. Barnard
Dist. Surv. Goliad Dist.

counter 45280

Survey of 640 Acres of Land for Frederick Canada, by Virtue of a Certificate from Bd Lnd Comrs of Shelby County Class 4. No. 372 – 4th August 1845.

Situated on South Side of the San Antonio river below and adjoining a Survey of 640 Acres for E. O. Hare. V. plat, page 17.

Beginning at N. E. corner of Said Hare — v. page 22.

Thence South 648 varas a Stone pillar
2848 vs. the Supposed County line, a Stake

Thence N. 49° E. 1297 vs. along said County line, a Stake from Which S. 48° W. 74 vs. bears a Post Oak Mk (4007)

Thence North 3400 varas to bank of the river, a Stake from Which S. 28° W. 4 vs. Bears, a Box Elder 16 inches. Mk M.
And S. 21½° E. 5 vs. Bears a Hackbury 12 inches. Mk G.

Thence up the river With its Meanders to the place of beginning. = William D. Farmer = Joseph H. Barnard = Chain Carriers.

Surveyed 20th March 1849

Certified & recorded in Book A. page 206.
24th March 1849

Joseph H. Barnard
Dist. Surv. Goliad Dist

South of San Antonio River

counter 45281

Survey of 320 acres of land for G. A. Augustino by virtue of Pre-emption Law Approved 22d Jany 1846 "Granting to Settlers on Vacant Public domain pre-emption privileges."

Situated on the South Side of the San Antonio river, in the County of Goliad County. D. plat, page 17 —

Beginning on the South Side of the river when the Surveyed line dividing Refugio & Goliad Counties Crosses the same. Thence S. 49° W. 1020 V. with said line, a Mound

Thence North 2906 vrs. a Mound

Thence East 380 vrs. to bank of river, a Stake from which S. 5½° E. 3 vr. Bears a Cotton Wood 12 inches Mk A. and S. 77½° W. 5 vr. Bears a Box Elder 6 inches Mk G.

Thence down the river with its Meanders to the place of beginning

William D. Farmer = G. A. Augustino Chain Carrier

Surveyed 23d March 1849

Certified & Recorded in Book A. page 207 26th March 1849

Joseph H. Barnard
Dist. Surv. Goliad Dist.

South Bank of San Antonio River

Counter 45282

26

Survey of 7.886.162 Square varas or 1397 acres of land for J. M. Goffe Assignee of Daniel Young — a part of which he is intitled to by Virtue of a Certificate for 1920 acres, issued by B. C. Bee, 28th Decr 1837. No. 1382.

Situated on South Side of the San Antonio river near the lower end of the County of Goliad, V. plat, page 17. —

Beginning on the bank of the river at N.E. corner of G. A. Augustine, v page 25

Thence West 380 varas to Augustine's N.W. corner, a Mound & Stake

---

Thence South 2906 varas to Supposed County line, a Mound

Thence S. 49° W. 2812 varas, along said line, a Mound from which S. 48° W. 74 vs. Bears a Post Oak Bk. (2007)

Thence North 3400 varas, along Canada's eastern line to river, Canada's N.E. corner v. page 24.

Thence down the river with its meanders to the place of beginning.

William D. Farmer = Joseph H. Barnard Chain Carriers

Surveyed 24th March 1849

Certified & Recorded in Book A. page 208. 26th March 1849

Joseph H. Barnard

Dist. Surv. Goliad Dist.

counter 45283

27

Survey of 320 Acres of land for Exum Lister, by Virtue of a Certificate from Bd. Dn. Comrs. for the County of Bastrop

Situated on the South side of San Antonio river in the lower part of this County, the West line of the Survey being 2441 Varas east of the eastern line of a Survey made for George Maybee for 640 acres; and 54 varas West of a point Where a certain ravine enters the bottom timber. V. Plat. page 97

Beginning at the North end of the said Western line of this Survey on S. bank of the river — a Stake

from Which S. 16½ W. 4 varas, Bears a Box Elder 4 inches Mk. L
and S. 79½ W. 15 v. Bears a Sycamore 18 inches, Mk. M.

Thence South 3786 Varas a Stake,

Thence East 672 varas, S.E. corner a Stake
from Which S. 1½ W. 79 vs. bears a post Oak, Mk. ≡

Thence North 1546. to river, a Stake on a Bluff bank

Thence up the river with its Meanders to the place of beginning.

Jesse Crawford = William D. Farmer = Chain barrier

Surveyed 24th March 1849

Certified & Recorded in Book A. page 209
26th M[illegible] 1849

counter 45284

Survey of 320 Acres of land for M. P. H. Love, by Virtue of a Certificate issued to him by the Board of Land Comrs for the County of Victoria 1st Decr 1845, Class 3. No. 35. —

Situated on the South Side of the San Antonio river, between Surveys for E. Lester & Robt E. Sutton v. plat page 27 —

Beginning at N. E. corner of said Lester's Survey, a Stake on a Bluff bank, v. page 27.

Thence South 2547 varas, S.W. corner, a Stake

Thence East 696 varas, the S.E. corner a Stake

Thence North 2800 varas to bank of the river at Suttons N.W. corner which see on page 23.

[illegible] the river with its Meanders to the [illegible] of beginning.

William D. Farmer = Jesse Crawford = Chain Carriers

Surveyed 24th March 1849

Certified & Recorded in Book A. page 210 26th March 1849

Joseph H. Barnard
Dist. Surv. Goliad Dist.

counter 45285

29



Survey of one third of a league of land for the heirs & representatives of Aaron Linville dec^d. By virtue of a Certificate No. 350, issued by the Board of Land Commissioners for the County of Matagorda on the 1st day of March 1838

Situated on the West fork of the Coleto Creek, between the Surveys made for R. Milby & J. Mills upon the same Creek, & upon the land marked on the map for M. Routh.

Beginning upon the West line of said Milby where it crosses the West fork of the Coleto,
thence N. 4½° E. 700 vs. to N.E. corner of this Survey, a Stake,
from which S. 39° W. 6 vs. bears a Post Oak marked R.
& S. 54° E. 5 vs. bears a do — " M.

thence S. 85½° W. 3200 varas, the N.W. of this Survey & N.E. corner of Mills, a Stake
from which S. 63° W. 30 vs. bears a Live Oak marked [illegible]

thence S. 4½° W. 2604 varas, along the eastern line of Mills to S.W. corner of this Survey, a Stake,
from which N. 4½° E. 539 varas, Bears a Black Jack 20 inches in dia marked [illegible] Standing on North bank of a [illegible]
& S. 85½° E. 470 varas, Bears a Post Oak, 12 inches in dia, Marked V.

thence S. 85½° E. 3200 varas, to Milby's West line, a Stake,
from which N. 3½° E. 20 varas, Bears a Post Oak 20 inches in dia. Marked E.
& S. 36° W. 15 varas, Bears a do — 20 inches in dia " E.

thence N. 4½° E. 1904 varas, along Milby's Western line to the Creek at the point of beginning

Containing 8⅓ labors of Pasture Land

Will[illegible] [illegible] Chain Carriers

[illegible]

Surveyor [illegible]

[illegible] & Rec[illegible]

9th April 1849

Joseph H. Barnard
Dist. Surveyor Goliad Dis.

N.B. This Survey was intended as a Reservoy of the Routh tract upon another Certificate but the lines of the Routh tract were found to be 3200 varas in length instead of 2886,7 as called for, which made an over plus of about 337 acres which was thrown out from the South end — The Courses were also found to vary ½ a degree from those called for

[illegible]

Counter 15286

Plotted on map
Dec. 1849

COUNTER 82275