

RUSK CO. ROLL SK. NO. 10.

FLAT FOLDER

Sketches N.W. of Henderson

on County line

File 14

Drusk County

On the Head of Johnsons  
and Rabbit Cr. On the West  
County line.

See Sk 9 + 13

counter 19865

#14

his survey to be returned  
to Genl. Land Office - with  
field notes agreeing therewith.  
July 6/52



- 1 - 60 T. 20 N 71 E 4
- 2 - a pine 20 N 16 E 9
- 3 - B. J. 12 S 11 E 21
- 4 - H. 6 S 78 E 4
- 5 - 10 S 75 W 7

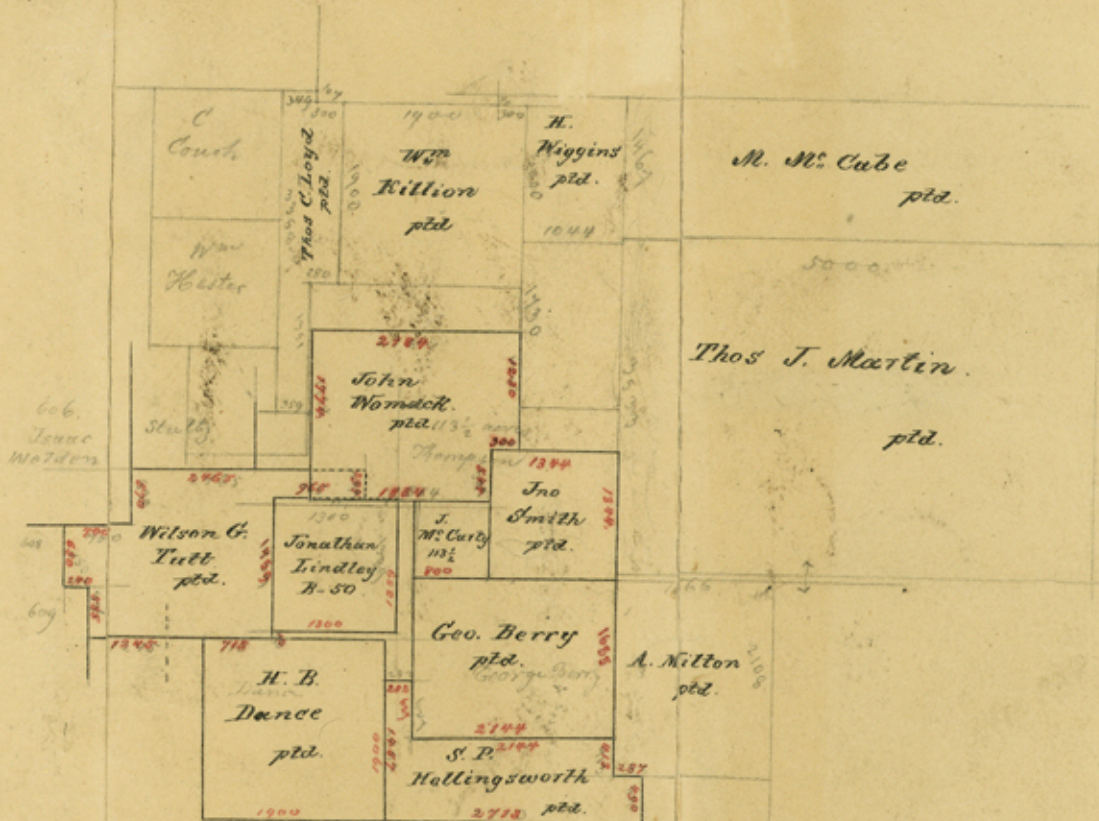
#14

Scale 2000 feet to an inch


counter 18866

Book No 18866

#14



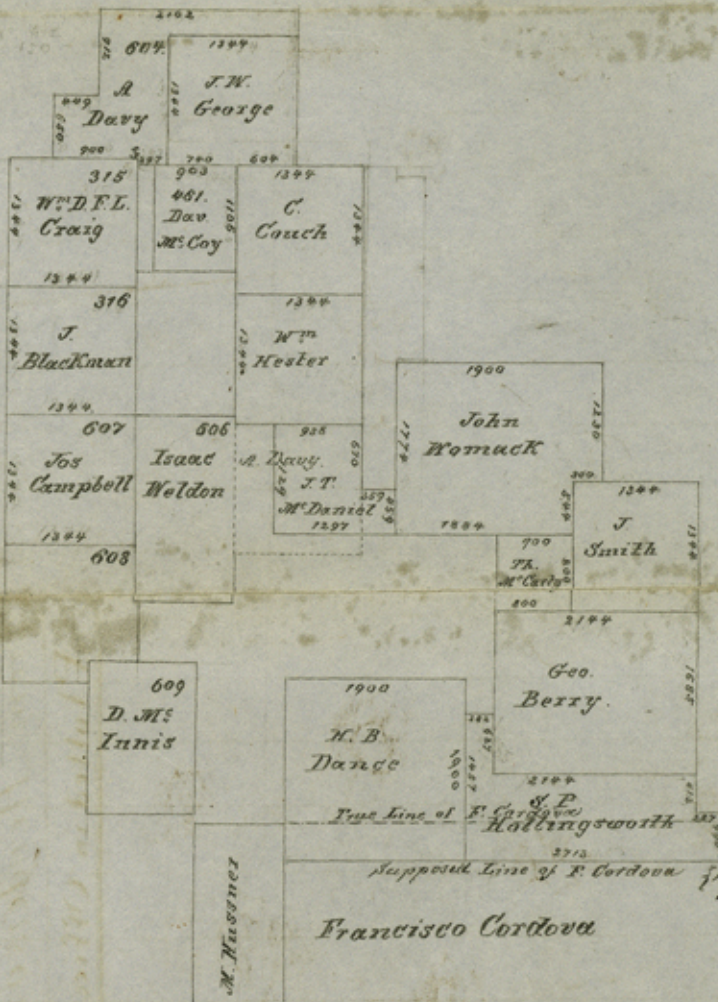
counter 48867



counter 48368

Frank Co Rm 2010

11/11



counter 48368

FRANCISCO CORDOVA

Title 14

Rusk County

On the County Line, N.W.,  
from Henderson

Plotted in Office

counter 48869

Rusk Co Plat 51670