

~~no 6~~

~~2~~

6

Bastrop and
Fayette Counties
Line between

Signed by both Surveys
but distance to Corners
Surveys through which
the line passes is not given
in only in two or three
instances.

State of Texas } Plat and field Notes of a survey
City of Bastrop } of the line dividing Bastrop and
Fayette Counties as ran Undersigned
surveyors in the Month of June 1880, in Conformity
with the act creating the County of Bastrop and
fixing the initial point of same, One of which is
the Grassmeyer Ferry on the Colorado River & the
other the N.E. Corner of a quarter league in the
Name of W. Stiffles in abandoned survey and re-
located in the Name of John T. Smith: —

In running a trial line (no record of the course
being found) the true bearing was ascertained to be
S. 45 N. at a variation of 10° E at which the
whole line was ran and reestablished and mar-
ked as the law directs by posts of Cypress eight
inches square and five feet long, set three feet
in the ground at intervals of one mile along said
line, and in addition all timber on & near enough
same was distinctly marked. —

By reliable data we were enabled to identify
the point on the Colorado River, and from thence to
run said line the principal features of which will
be found below, to wit: —

Beginning at an Elm tree on the S. West
bank of the Colorado River S. 15 E 215 varas from the
upper corner on said river of the F. N. Grassmeyer
quarter league survey and running thence S. 45
N. at 200 varas passing 10 feet south of the kitchen
attached to the former dwelling house of said Grass-
meyer leaving all of said buildings in the County of
Bastrop, at 1660 varas passed about midway between
C. Pies dwelling & Gin house and at 1980 varas
first mile post from which a twin live oak bears


A true copy of the original = Filed for record at 12
O'clock M September 14th A.D. 1880, and recorded at 11th
O'clock A.M. September 20th A.D. 1880

J. M. Finney Clerk Clerk,
By G. F. Hanway dep. Clk. —

The State of Texas } J. M. Finney Clerk of the
County of Bastrop } County Court of Bastrop County
Texas, do hereby certify that the
following is a true and correct copy of the original
instrument, as the same appears of record in the deed
records of Bastrop County in Book Volume "1" (one)
on pages 80, 81, 82, 83, & 84

In Testimony whereof I have hereunto set
my hand and the seal of said Court on
this the 22nd day of September A.D. 1880

J. M. Finney Clerk Clerk,
By G. F. Hanway deputy Co. Clk. —



Part of "County"

D. Stewart
D. J. Smith
M. Claffer
W. Williams

C. Mason
The Woods
J. M. Williams
S. Ralston
S. Darling
C. L. & S. L.
C. L. & S. L.

S. Miller
S. Thompson
J. Wallister

A. Graham
N. Woodford
J. Cochran

S. Darling
Thos. Bayley
L. Lomas League
B. Boston
J. W. Guzman

J. C. Cunningham
E. Campbell

H. W. Mustard
"County"

Fayette County

Barren + Quaker

Bushard Creek

Barren + Quaker

Barren + Quaker

Barren + Quaker


Barren + Quaker

erected under our supervision and direction
Given Under my hand and office in the
town of La Grange this the 6th day of
August 1880
R A Dofs.
Co Sur, Fayette Co. -

I N. G. Miller C. S. of B. County do hereby
Certify that the accompanying and annexed field
Notes and Sketch Correctly represent the line
dividing Bastrop and Fayette Counties as ascer-
tained by actual survey made by myself &
R A Dofs Co S. of F County in the month of
June 1880 and that the description of the corners
therein contained and of the marks of the line na-
tural and artificial are correctly described as found
to exist & made by us thereon by said actual
survey on the ground.

Given Under my hand and seal of
office at the town of Bastrop, Bastrop
Co Texas on this the 9th day of August
1880.

N. G. Miller
C. S. B. Co



bears S. 45 E 4 vrs. —

112 1/2
Thence N 45 E at 1900 vrs set the fourth
Mile post on the west bank of Pin Oak from which
a B. J. MK^d 4 bears N 2 vrs. —

5 1/2
Thence at 600 vrs Cross branch at 1030
road leading to Giddings & at 1900 vrs set the
fifth Mile post in Isaac Motens field. —

700 vrs.
Thence at 40 vrs Cross Long Prairie branch
of Pin Oak & at 410 recross & at 700 vrs the
Lee County when a post was set for the East
Corner of Bastrop Co & also a Cor of Fayette County
& from said post a post Oak 2 in diam MK^d
F bears S 38 N. 7 vrs & a do MK^d B bears N 68 1/4
N 21 vrs, this Cor is about 100 vrs N 67 1/4 E
from P M Motens dwelling house on Whiteside
league. — Posts marked with distance from river
& B on the North west face & F on the S E face
& 1880 on the remaining face, Variation 10° East

Respectfully submitted by the Undersigned
to the Honorable Commissioners Court of Bastrop
& Fayette Counties. —

This the 9th day of August, 1880

W. G. Miller, Co. S. B. County.

R. A. Dofs, Co. S. F. County.

State of Texas }
County of Fayette } I, R. A. Dofs County surveyor
of Fayette County do hereby Cer-
tify the foregoing fieldnote and sketch of the line
between the Counties of Fayette & Bastrop and
find them to correctly represent the survey as made
on the ground as made by myself and W. G. Miller
C. S. of Bastrop Co during the month of June A. D. 1880
and that all the posts and corners are set and

Thence at 625 varas branch + road at
1000 another branch, 1120 a larger branch + at
1900 varas set seventeenth post with a P.C. Mar-
ked 17 bearing N 76 E 3 varas. —

Thence at 1180 varas cross branch 1320 Rock-
hart road + at 1900 varas eighteenth post with a B.F.
marked X bearing N 4 varas Thence at 1800 varas a
branch + at 1900 varas the nineteenth post with a
P.C. MK^d 19 N 2 varas.

Thence at 1225 varas the South Corner of
Bastrop County + East Cor of Caldwell Co which
is a post set marked B+C and from which
a Hackberry marked H bears S. 45 N. 22 varas.
thence continuing at 1368 varas cross South line
of S. M. Williams league 62 varas S 65 E from the
N.E. Corner of the Jno. T. Smith 1/4 league + at 1565
varas the old original corner of the M. Stiffler 1/4 lea-
gue a stake with a P.C. marked M N 67 N 4 varas
+ a do MK^d St N 15 N. 8 varas. — — —

Thence again beginning at the above described
Elm tree on the S.W. bank of the Colorado river
at the old Grassmeyer ferry, and running N 45 E
at 720 varas field and at 1900 varas post. —

Thence at 1200 varas Crooping road and at
1900 varas set second post in Col. G. W. Jones field
from which a large live oak MK^d with a blaze
bears N E 5 varas. — — —

Thence at 260 varas cross Bastrop + La-
Grange road at 600 varas cross North fork of Pin
oak Creek 930 the East line of the Cunningham
league + at 1900 varas set the three mile post on
Biddings + Flatonia road from which a B.F. MK^d 3

which a P.C. marked VIII bears North 5 varas -
Thence at 800 varas Cross Barkers tank
& at about 1400 varas East line of Grahams league
& at 1900 varas Ninth post with a P.C. marked 9
East 4 vrs.

Thence at 570 varas Cross branch of Buck-
ners Creek & at 1900 varas set the tenth mile post
in H. Lemars field about 100 varas S 11 E of ten-
ant House: -

Thence at 56 varas Cross Buckners Creek, at
920 varas the N line of S Miller league & at 1900 vrs
the eleventh mile post in a gully on D Harrison's tract. -

Thence at 210 vrs Cross south line of said
Harrisons tract & at 1900 varas the twelfth post with
a P.C. marked X 11 N 45 E 2 varas. -

Thence at 1700 varas Cross West line of S.
Miller league, 100 varas south of the N E Cor of the
J.B. Beck survey & at 1900 varas set the thirteenth post
on the Austin & Port Lavacca road about 60 varas
south of Moellenbrandt Mill, with a post var marked
X III bears West 5 varas. -

Thence at 40 varas tank on live oak Creek
and at 1900 varas the fourteenth post from which a
Mosquito marked 14 bears S 18 N 11 varas. -

Thence at 200 varas Cross branch of Peach
Creek at 867 varas the N line of H. Ring survey 260
varas West of its N E Cor. at 1830 varas Cross R.H.
Hills S. line & at 1900 the fifteenth post with a P.C.
marked X V bearing East 5 varas. -

Thence at 150 varas Cross Rock Creek & at
1015 Cross Peach Creek at 1146 varas branch & at 1900
varas set sixteenth post with a P.C. marked XVI
bearing West 4 vrs. - - - - -

S 45 N. 102 varas. — —

Thence at 425 varas crossed south line of said Grassmeyer quarter league and entered Barton's league and at 1900 varas set second mile post in st Johns Prims field. —

Thence at 650 varas Bactrop and Ralvange road and at 730 varas passed about 130 var north of a School House and at 1900 third mile post in a field north of and near Bartons Creek. —

Thence at 140 varas Bartons Creek and at 220 varas leave same and at 1000 varas leave Creek bottom and at 1900 varas fourth mile post on elevation above said Creek bottom from which a post oak marked 4 bears north 5 varas. —

Thence at 60 varas a ravine at 780 varas a branch of Bartons Creek at 920 another, at 1100 another branch at 1600 Smithville + Flatonia road + at 1900 varas set fifth mile post from which an Elm bears S 45 E 6 var. marked V. and W. Staffords dwelling about 100 varas north


Thence at 60 varas crosses branch + 456 crosses west line of Cochran's league and enters Medford and at 1900 varas sixth mile post in Butters pasture + about 200 varas south of Bartons Creek, + from said post a post oak marked 6 bears N 38 E 21 varas. —

Thence at 520 varas cross branch at 540 recross at 570 again cross said branch, at 1135 varas crossing north line of Thompson's league, at 1530 cross branch + at 1900 varas set seventh mile post with a P.O. marked 7 bears East 8 varas. —

Thence at 1370 varas cross a branch of Bartons Creek + at 1900 varas set eighth mile post + from

"2" #

8#



6

Blotch and Fayette County line, surveyed and reestablished

Certified Copy of

Filed Sept. 25/80

Examined and found correct.

Proffer.

Filed Septemb. 25th 1880

*Rhoads Fisher
Chf. Cler.*

*Acknowledged Receipt
Sept 27/80*

Robinson