

County Judge of Bosque County,

R. G. CHILDRESS, Judge.

Meridian, Texas, June 1st 1883

Hon W. L. Walsh

Dear Sir

I enclose your Surveyor report
together with Map of the Boundary
of Bosque & McLennan Counties
which was run by order of County
Court of Bosque County Hill & McLennan
County had their lines changed
something over twelve months ago
and in doing this they made the S.W.
Corner of Hill County on the Brazos run
down said river about 12 hundred
yards which throws ~~the~~ Bosque County
S.E. Corner ~~with~~ to the S.W. Corner
of Hill. as the S.E. Corner of Bosque calls
for to be for the S.W. of Hill which
takes a strip of land across
McLennan County to Bosque

Respectfully yours

R. G. Childress
County Clerk

Bosque Co Bdry Line 1

(3)

Bosque
McLennan

Per line

Please acknowledge receipt
of the field notes of the boundary
line between McLennan and
Bosque Counties.

Bosque Co. Bdry Line #1

counter 50673

188

W. C. CHILDRINE, JUDGE

Received of [unclear] [unclear]


OFFICE OF THE

Line run 1868 by Neill Mc Lennan. Begins at an Ash tree mhd. about 15 miles from Waco. Thence $S60^{\circ}W$ 21 miles 500 or to the N.E. corner of Mc Lennan a Cedar post 2490 or $N30^{\circ}W$ from the N.E. corner Char Saddle (as^w of John Needham)

Line run by F. J. Giddall April 23/83. Began on West bank of Brazos $S60^{\circ}W$. from the S. W. corner of Hill Co. Thence $S60^{\circ}W$ 21 miles 989 ^{or} mhd on N. side S.W. COR. B. Co 4 on S. side N.W. COR. H. Co. to S. W. corner of Bosque County. a Cedar post, new square, set in the ground. 1398 or $S30^{\circ}E$ and 1489 or $S60^{\circ}W$ from the N.E. corner of Mrs J. Goodman's $\frac{1}{3}$ league on the East line of Coryell Co.


Bosque Co Bdry Line 1

Fleet 2
Of H. p. i.
C. H.
C. K. C.
Bosque




counter 50686

Bosque Co Batry Line!



Bosque & McTennan

Surveyors of Bosque &
McTennan Cos did not
agree -



Filed June 4/
1883

counter 50684

The State of Texas } J. G. W. Kanotas
County of Basque } Clerk of the Court
County Court of
Basque County, hereby certify that
this is a true copy of Report as
taken from the Original, as
now on file and recorded in Probate
Minutes of Basque County, Texas. Book
of 62 to 64.

J. G. W. Kanotas
Clerk County Court Basque Co. Texas



Further states, that after leaving
the west line of the said above
C. J. Hall's League, said line enters
the East line of the Mrs Brown 320
acre Survey 744, var. S 30 E from
its S. E. Corner of said Browns
Survey, thence S 60 W, through said
Brown and J Compton and
Mrs Lohman's Survey, 744, var.
S 30 E, from both lines of said
Surveys, 14 miles, 1788, to East
line of Mrs Comptee, Survey, 382
var. S 30 W, from the S. E. cor of
said Comptee, Survey, Fifteen
miles a Large Stone, set in the
ground, in Adams' field 15
miles 1232, to East line of Samuel
Johnson's 3 League Survey, enters
said Sur, 1368, var. N 30 W, from
said Johnson's S. E. corner, 15 miles
and 1370 var. crosses Hog Creek
19, var. wide course, S 38 E, sixteen
miles a Rock mound, seventeen
miles a Rock mound, 17 miles
319, var. to Rainey's league, Eighteen
miles a Rock mound, 19 miles
a Rock mound, 19 miles 120, var.
the west line of said Rainey's League

miles, and 1300. Now cross the
west line of said Katayo's survey
which at a point S. 28 E. 3350. m
from the N. W. corner of said 11
League survey. Your surveyor me
here state that said North and
West line of said Katayo's survey
runs S 62 W and S 28 E and not
S 60 W. and S 30 E. as the surveys of
this county generally run. and
your surveyor me further state
that the John. McLeenan's League
survey, conflicts with said Katayo's
survey 400; vs. and at the said Ten
miles and 1300 runs or 20300. vs
enters the E of Hall's League survey
at a point - 444. vs S 30 E. from the
N. E. corner of said Hall survey
10. miles 1840. vs. a creek course
at 4 E 17. vs. mile eleven miles a
Rock mound three miles a Rock
mound, at 12 miles 250. vs. crosses
the Guelph road, and Ontario
Railway, thirteen miles a Rock
mound, fourteen miles a Rock
mound, at 14. miles and 1788. vs
to the East line of Hubcampbell
320. acre, survey. Your surveyor

The North line of Saint Ratafs Survey, at this point the Saint Julien or son, refused to run the said division, Line, S. 60. N. as I was ordered to do in said decree. But he would not run on any line, except on a variation of $8\frac{1}{4}$ degrees East instead of $10\frac{1}{4}$ degrees, and retired. I then with T. A. Smith and W. St. Caldwell as chain carriers, and J. G. Graves as flag bearer, all citizens of this county, Run from Saint S. E. corner of Saint Barque County - S. 60. N. One mile a cedar post, Two miles a cedar post, Three miles, cedar post at 3 miles and 1097. Vars. Childers Creek course, S. 53. E. $47\frac{1}{2}$ Vars. note, at Four miles a Rock mound, Five miles a Rock mound, Six miles a Rock mound, at 6 miles 1150 Vars. Cross Meridian and Naco Road, Seven miles a Rock mound, Eight miles a Rock mound, Nine miles a Rock mound Ten miles a cedar post, at 10 miles and 480 Vars. to the north prong of Barque River course S. 69. 2 E. 73. Vars. note at 10.

The State of Texas } To the Honor
County of Basque } Able County
} Court of Basque
County Texas.

In obedience to
an order of said Court, on
the 2nd day of March A.D. 1883.
Appointing me S. J. Sprottall,
County Surveyor of Basque County,
Texas, to ascertain and establish
by actual survey the boundary
line between the Counties of
Basque and McLennan, ^{and}
to establish the S.E. corner of said
County of Basque, and to run and
mark the said division line from
thence, S 65° W to the East bounda-
ry line of Coryell County, to the
N.W. corner of the said McLen-
an County - do here make the
Report of the work done by me
in the premises as follows, That
in further obedience to said
Order, a copy of which is hereto
attached, and made a part here-
of, I the said S. J. Sprottall, on the
said 16th day of April 1883, the day
designated, on which said survey

R. G. CHILDRRESS

County Judge, Bosque County

Say yes or no whether or not
of our survey shall go ahead
and run the line as instructed
without the McAllen county survey
as I don't suppose he ever will
consent to ~~the~~ run the line as
instructed by you
please answer me and
let us settle the matter
at once

Respectfully
R. G. Childress
County Judge
Bosque County

Bosque Co. Bosque, Tex #1

R. G. CHILDRESS,

County Judge, Bosque County.

Meridian, Texas.

188

S. W. cor of Bosque and N. W. cor of McClure
 county which is marked as follows -
 Cedar post hundred square set in ground a few
 inches above the ground & planted 1398
 was S 80. E ∇ 1489 S 60. W from the N E corner of the
 Thos J Goodman line on east line of Cargill
 county & marked on West side S W cor B Co
 & on South side N W cor of McClellan
 This the cor you instructed the Surveyor
 to run. Now the question
 is Bosque county to be kept still
 and held off at the bidding of
 McClure County just simply for the
 reason they don't want to give
 their old line. What ~~are~~ shall
 we do now. I now ask that
 that you give me some instruction
 and let the matter be settled. Must
 we surveyor go ahead and run
 the line according to your instru-
 tion already given and without
 the aid of the Surveyor of McClure
 county over

R. G. CHILDRESS,

County Judge, Bosque County.

Meridian, Texas, July 24th 1884

Hon B. C. Walsh

Dear Sir

I recd your letter of the 16th Inst & put
 the disagreement of our Surveyor
 and McAllen County Surveyor
 relative to run & marking the
 county line no reply from you
 yet, the Surveyors met at the
 appointed time & place to mark
 the line but the Surveyor from
 McAllen County refused to
 run the line according to
 your instructions and our
 Survey drawn off and the line
 is still unsettled your instruc-
 tion was to begin at S. E. Cor
 of Bosque and an West Bank of
 Brazos river opposite the corner of
 land Rice Survey and to run
 thence in a direct to the marked

Bosque Co Bdry Line 1

Letter Book Vol 158

Page 565 -