

Variation $9^{\circ}52'$ East.

N. B. Donaldson } Chain-
B. M. Gibson } carriers.

Witness my hand this June 14th 1886.


T. A. Chamberlain
Surveyor Burnet County.

I hereby certify that the foregoing re-
port of survey with the field notes
and accompanying plat descriptive
of the line so established is correct.

Witness my hand this June 14th 1886.

Wm Kyle

Surveyor Blanco County




S.

Scale 2000 vs. per inch



*Very correct & true
 July 1st 1886
 D. L. Luce
 Clerk*



*Abstract Corrected
 July 22nd 1886
 Burnet*

*County Boundary
 line between
 Burnet, Llano
 and Blanco Cos.*

*Burnet
 County Lin*


THE STATE OF TEXAS,

County of Burnet } I D. L. Luce
 Clerk of the County Court of Burnet County, Texas, do hereby certify that

the foregoing is a true and correct copy of the original Report of Survey of County
line between Burnet and Llano Counties, as the same appears
of Record in my Office in the Minutes of the Commissioners Court,
 now on file in said Court, in Book B on page 468, and that same was approved

Given under my hand and the seal of said Court, at office in Burnet Texas
 this the Ninth day of July A. D. 1886.

ATTEST: D. L. Luce Clerk.
 By Wm M. Spittler Deputy.



*and ordered certified to the
 Agent H. O. Inland Court.*

The State of Texas,
County of Burnet,

To the Honorable Commissioners
-ers Court of Burnet County, Texas:

J. T. A. Chamberlain Surveyor of Burnet
County, having been appointed by your
Honorable Body on the 13th day of February
1886; to survey, in conjunction with the Survey-
or of Llano County, that portion of the
boundary line between Burnet and Llano
Counties, lying south of the Colorado
River; having met said Surveyor at the
mouth of Slick Rock Creek, on the 9th day
of June 1886, being the time and place desig-
nated, and having proceeded to run, mark
and establish said line; beg leave to submit
the following field notes and accompanying
plat as my report of said survey and descrip-
tion of the line so established both surveyors
agreeing thereto, to-wit: Beginning at a
point 910 rs. S. 52° E. of the N. W. Cor. of the John
Darlin Sur. No. 4 where Slick Rock Creek
runs into an old channel of the River through
which old channel we learn from the state-
ments of old citizens corroborated by
the indications on the ground that from the
time the country was first settled until
within the last few years a portion of
the water of the River passed at ordinary

low water mark; and that about ten or twelve years ago an overflow caused said channel to break through into the main channel above the mouth of Slick Rock Creek since which time the River at its ordinary stage does not flow through said channel below the point where said creek empties into the same from which point a Pecan brs. S. $36^{\circ} E. 29$ rs. a do. brs. S. $25\frac{1}{2}^{\circ} N. 39$ rs. Thence South at 933 rs. Willow Spring Branch at 1 mile a Stone Mound whence a L. O. brs. N. $48^{\circ} E. 15$ rs. at 1 mi. 1453 rs. a Ravine at 1 mi. 1520 rs. Horse Shoe Creek at 2 mi. a St mid whence a L. O. brs. S. $13^{\circ} E. 17$ a at 3 mi. a St mid whence a L. O. brs. S. $86^{\circ} N. 37\frac{1}{2}$ rs. at 4 mi. a St mid whence a L. O. brs. S. $80\frac{1}{2}^{\circ} N. 46\frac{1}{2}$ rs. at 5 mi. a St mid for the corner of Burnet, Lelano and Blanco Counties whence a L. O. brs. S. $65\frac{1}{4}^{\circ} N. 75$ rs. a do. brs. S. $63\frac{1}{4}^{\circ} N. 50$ rs.

Bearing Trees and Stone Mounds marked **BL** and the figures denoting the number of miles from the beginning point excepting the last mound which with its bearing trees is marked **BLB** Sideline Trees blazed with a hack above and one below. Grove and aft. Trees blazed with two hacks above and two below.

Surveyed June 9th, 1886.