

CLAY COUNTY

MONTAGUE COUNTY

HOUSTON & TEXAS CENTRAL RAILWAY COMPANY

Jonathan Barlow
RT. Crawford

Mary Haley

J. M. Swisher

TEXAS NEW ORLEANS R.R. Co.

TEXAS NEW ORLEANS R.R. Co.

JACK COUNTY SCHOOLLAND

S. P. Sander

W. H. DORSEY

George Maybee Sol Simmons

Texas Emigration and Land Company

S. M. Herron

J. Turner

BBB & C R.R. Co.


Josefa Diaz

E T R.R. Co.

E T R.R. Co.

ET R.R. Co.

ET R.R. Co.



Name and Survey	No. Acres in Clay Co.	No. Acres in Montague Co.
J. Barlow	593	591
M. Haley	35	65
H & T. No. 4	205	435
" " " 10	199	441
" " " 13	8	632
" " " 21	205	214
" " " 26	318	327
" " " 33	16	624
" " " 39	295	345
J. M. Swisher	394	168
T & N. No. 6	218	422
" " " 5	631	9
SPS Sanders	230	90
W. H. Dorsey	463	817
Jack C. Schlad	10235	6477
Geo. Maybee	605	37
TE & L. Co. 2819	1	319
" " " 2838	5	312
" " " 2847	16	304
" " " 2866	20	300
" " " 2875	28	292
S. M. Herron	331	5
J. Turner	170	39
BBB & C R.R. Co.	478	162
Josefa Diaz	1074	402
ETRR No. 40	171	469
" " " 41	196	444
" " " 46	222	414
" " " 47	220	356

We W. A. Morris, County Surveyor of Montague County Texas and R. W. Watkins, County Surveyor of Clay County Texas do hereby certify that the above sketch truly and correctly shows the position of survey and the County line represented thereon as determined from a careful survey of the same made upon the ground as prescribed by law.

To certify which witness our hands this 13th day of Nov. A.D. 1893.

W. A. Morris
Co. Surveyor Montague Co. Tex.

R. W. Watkins
Co. Surveyor Clay Co. Texas

The State of Texas }
County of Montague } The above sketch approved in open Commissioners Court this the 17th day of Nov. A.D. 1893.

Levi Walker
County Judge Montague Co. Texas

J. B. White
Comm. Prec. #1

Allen Guisenberry
Comm. Prec. #2

W. F. Lee
Comm. Prec. #3

W. H. ...
Comm. Prec. #4

The State of Texas }
County of Clay } The above sketch approved in open Commissioners Court this the 13th day of Nov. A.D. 1893.

J. P. Barrett
Co. Judge Clay Co. Texas

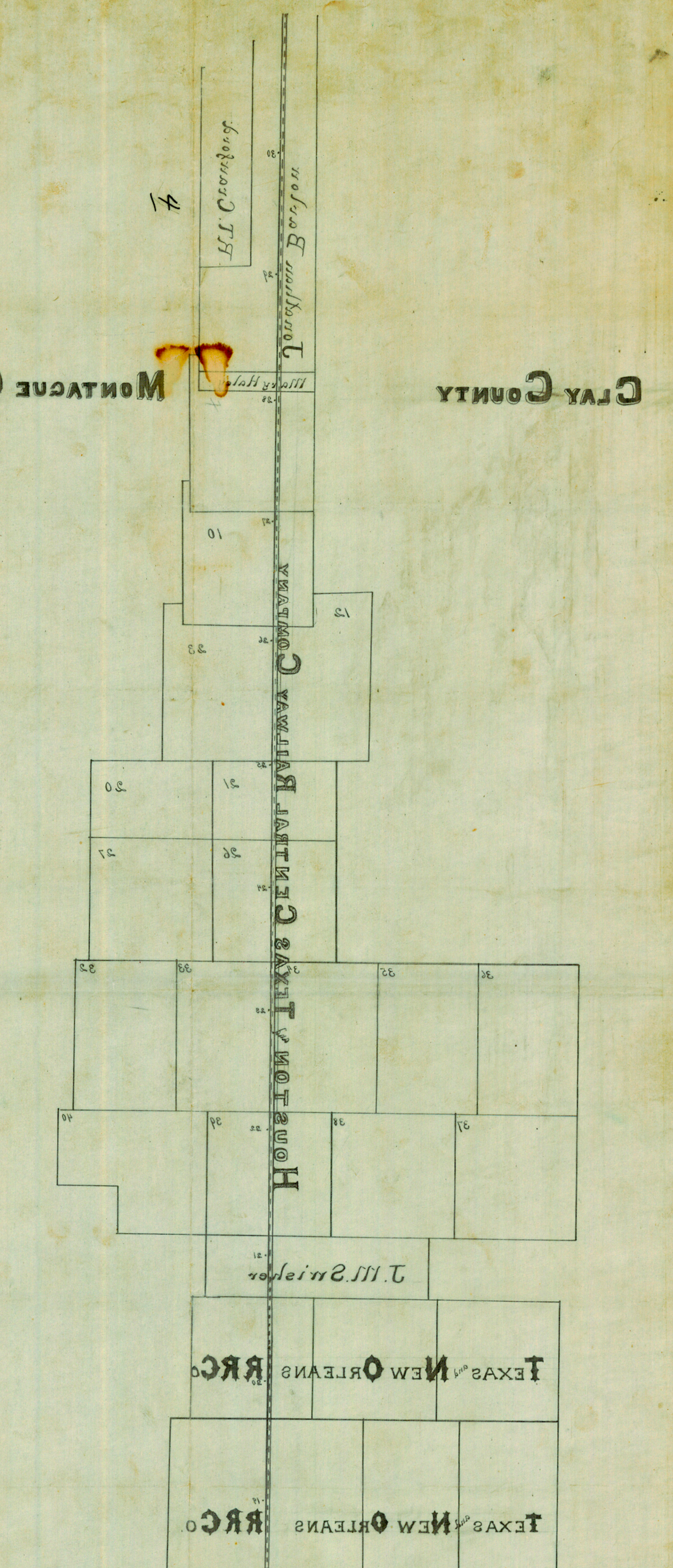
J. H. ...
Comm. Prec. No. 1

Geo. ...
Comm. Prec. No. 2

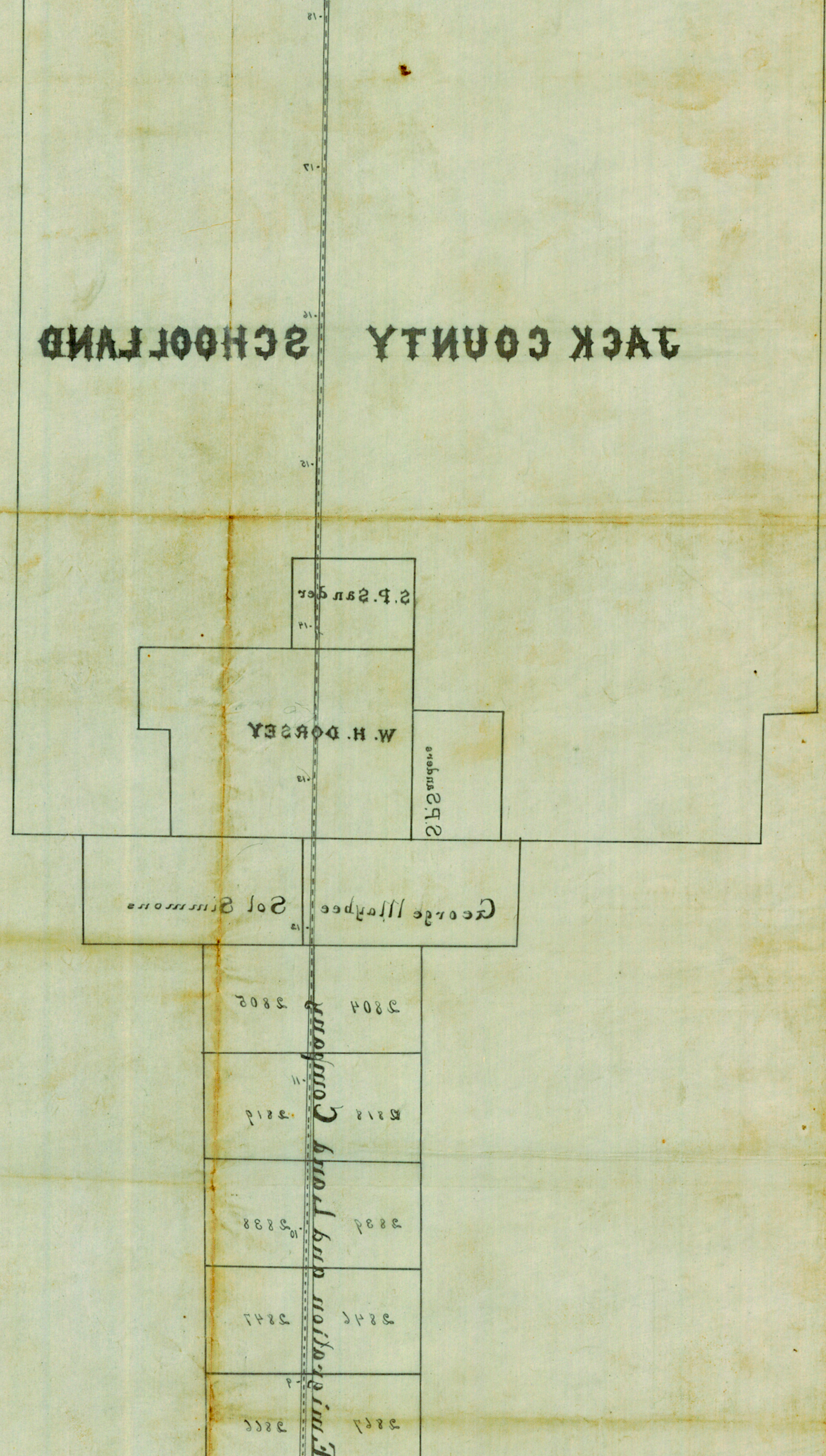
A. J. ...
Comm. Prec. No. 4

Filed November 23rd 1893
Chas. Clark
Clerk

MONTAGUE COUNTY CLAY COUNTY



JACK COUNTY SCHOOL LAND



Name	Acres	Value
Geo. Hays	100	1000
W. H. Dorsey	200	2000
T. M. Smith	300	3000
H. L. Carver	400	4000
...

The State of Texas }
 County of Montague }
 Commissioners Court this 13 day
 of Nov. A.D. 1888
 do hereby certify that the above
 is a correct copy of the same as
 recorded in the books of the
 County Clerk of Montague County,
 Texas.

[Signatures and official stamps follow]

Map made by
 J. H. ...
 Surveyed in ...
 Nov. 29th 1888

[Handwritten notes and signatures at the bottom left]