

E. L. KLETT  
LAWYER  
CITIZENS NATIONAL BANK BLDG.  
LUBBOCK, TEXAS

January 3, 1941

448  
RECEIVED

JAN 6 - 1941

REFERRED TO MAP

Re: Cochran County et al vs.  
Hockley County et al

Hon. Bascom Giles  
Land Commissioner  
Austin, Texas

Dear Mr. Giles:

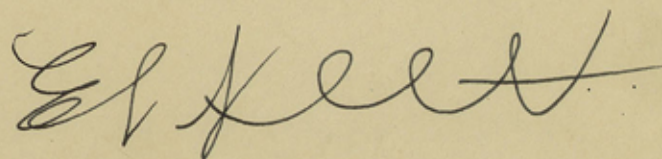
Herewith is certified copy of decree rendered by the District Court of Lubbock County fixing the boundary line between Cochran County and Hockley County, as well as the common boundary line between Lamb and Bailey.

I am sending this to you because as I understand the law such instrument should be filed in your department.

Please acknowledge receipt.

With best wishes, I remain,

Very truly yours,



ELK:s  
encl  
cc-Judge J.A.Ellis  
cc-Mr. C.D.Bass, Co.Clk.



January 6, 1941

Mr. E. L. Klett, Lawyer  
Citizens National Bank Bldg.  
Lubbock, Texas

Dear Mr. Klett:

This is to acknowledge receipt of the certified copy of decree rendered by the District Court of Lubbock County fixing the boundary line between Cochran County and Hookley County, also the common boundary line between Lamb and Bailey Counties.

We appreciate very much your courtesy in sending this, and with best wishes remain,  
*etc.*

Sincerely yours,

BASCOM GILES  
COMMISSIONER OF GENERAL LAND OFFICE

WS:caf



at al, Defendant, as the same appears from the original now on file and  
of record in said cause, in my office at Lubbock, Texas.

IN WITNESS WHEREOF, I hereunto subscribe my name, and affix the  
seal of said Court, at my office in the City of Lubbock, Texas, in said  
District, this 18th day of December 1940

Royal Ferguson,  
Clerk of District Court,  
Lubbock County, Texas.

By Rimo Payne, Deputy.

(DISTRICT COURT SEAL)

Filed for Record December 20, A. D. 1940.  
C. D. Bass, County Clerk, Hockley County, Texas.

THE STATE OF TEXAS |  
COUNTY OF HOCKLEY |


I, C. D. BASS, Clerk of the County Court of Hockley County,  
Texas, hereby certify that the above and foregoing "Final Boundary  
Judgment", is a true and correct copy of Final Boundary Judgment  
in the cause of Cochran County, et al, vs. Hockley County, et al,  
as the same appears of record in the Minutes Commissioners' Court  
Records of Hockley County, Texas, in Volume 2, at page 603.  
To Certify which, witness my hand and the seal of office.

at Lubbock, Texas, this 1. day of January A. D. 1941.

*C. D. Bass*  
C. D. Bass, County Clerk

Hockley County, Texas.

By: *Tom Babin* Deputy.



REFERRED TO MAP

JAN 6 - 1941

RECEIVED

*Cochran Co. Bdry. Map #3*



et al, Defendant, as the same appears from the original now on file and of record in said cause, in my office at Lubbock, Texas.

IN WITNESS WHEREOF, I hereunto subscribe my name, and affix the seal of said Court, at my office in the City of Lubbock, Texas, in said District, this 18th day of December 1940

Royal Furgeson,  
Clerk of District Court,  
Lubbock County, Texas.

(DISTRICT COURT SEAL)

By Elmo Payne, Deputy.


Filed for Record December 20, A. D. 1940.  
C. D. Bass, County Clerk, Hockley County, Texas.

-----  
THE STATE OF TEXAS        |  
COUNTY OF HOCKLEY        |

I, C. D. BASS, Clerk of the County Court of Hockley County, Texas, hereby certify that the above and foregoing "Final Boundary Judgment", is a true and correct copy of Final Boundary Judgment in the cause of Cochran County, et al, Vs. Hockley County, et al, as the same appears of record in the Minutes Commissioners' Court Records of Hockley County, Texas, in Volume 2, at Page 603.

To Certify Which, witness my hand and the seal of office, at Levelland, Texas, this 1, day of January A. D. 1940.

*C. D. Bass*  
C. D. Bass, County Clerk  
Hockley County, Texas.  
By: *Sam Blain* Deputy.



RECEIVED TO WVB  
WVB-104  
RECEIVED

#12  
Counter 51552



Thence N. 2°15'50" W. 1995.0 varas cross subdivision line 99.7 varas from its S. W. corner at 2002.2 varas set square concrete post 4 feet long, 8"x8" at bottom and 4"x4" at top;

Thence N. 2°15'50" W. at 995.4 varas set square concrete post 4 feet long 8"x8" at bottom and 4"x4" at top;

Thence N. 2°15'50" W. at 64.0 varas cross south line of Capitol League No. 700 at 1956.3 varas from its S. W. Corner at 1213.6 varas a square concrete post 4 feet long, 8"x8" at bottom and 4"x4" at top;

Thence N. 2°15'50" W at 1863.3 varas a square concrete post 8"x8" at bottom and 4"x4" at top;

Thence N. 2°15'50" W at 852.5 varas Tilson's S. W. Corner of Lamb County a limestone 18"x10"x10" marked W H T, by which is a concrete post 4"x4" at top marked S.W. Lamb-S.E. Bailey set by W. D. Twichell for the S. W. Corner of Lamb County. A concrete Monument 12"x12" square at top, 16"x16" at ground standing 30 inches high with 5 inches bronz disc in top marked "N E S W Lamb Bailey Cochran Hockley County Corners Penalty for Disturbing," bears East 1.0 vara.

North line of Capitol League No. 700 bears North 1222.5 varas and east line bears East 2151.6 varas.

League 701	League 700
2886.0 Acres in Cochran	2026.0 acres in Cochran
1651.0 Acres in Hockley	1408.0 Acres in Hockley"

It is ordered that all costs of Court be taxed against Bailey County and Cochran County.

All other relief prayed for by any of the parties hereto and not herein granted is denied.

To which action of court plaintiffs Cochran and Bailey Counties in open court excepted and gave notice of appeal to court of Civil Appeals at Amarillo, Texas.

(Signed) E. L. Pitts  
Judge Presiding

THE STATE OF TEXAS     |  
COUNTY OF LUBBOCK     |

I, Royal Furgeson, Clerk of the 99th Judicial District Court of the County of Lubbock, State of Texas, do hereby certify the foregoing to be a true and correct Copy of the Judgment of the Court in cause No. 8502, entitled Cochran County, et al, Plaintiff, against Hockley County,

#"  
Counter 51551



Thence N. 2°15'50" W. at 1991.8 set 2" pipe below ground in field;

Thence N. 2°15'50" W. at 1988.2 varas set square concrete post 4 feet long, 8"x8" at bottom, 4"x4" at top;

Thence N 2°15'50" W. at 7.2 varas cross subdivision line 147.6 varas east of its S. W. Corner, at 1008.5 varas cross South line of Shackelford County School League No. 84, 904.5 varas its S. E. Corner in all 1015.7 varas to a square concrete post 8"x8" at bottom and 4" x4" at top;

Thence N. 2°15'50" W. at 1988.2 varas to a square concrete post 4 feet long, 8"x8" at bottom and 4"x4" at top;

Thence N. 2°15'50" W. 2002.6 varas set square concrete post, 4 feet long, 8"x8" at bottom and 4"x4" at top;

Thence N. 2°15'50" W. 7.2 varas cross subdivision line 112.7 varas from its S. E. Corner, at 1034.3 cross south line of League No. 83 at 1164.8 varas from its S. E. Corner, in all 2028.4 varas to a square concrete post 4 feet long, 8"x8" at bottom and 4"x4" at top;

League No. 63

League No. 84

3779.6 acres in Cochran

3567.3 Acres in Cochran

685.8 acres in Hockley

921.1 Acres in Hockley

Thence N. 2°15' 50" W. 2017.0 varas to square concrete Post 4 feet long, 8"x8" at bottom, 4"x4" at top;

Thence N. 2°15'50" W. at 2017.0 cross south line of Shackelford County School League No. 82, at 1426.4 varas from its S. E. corner, at 2024.2 varas set 2" pipe below ground in field;

Thence N. 2°15'50" W. at 3003.9 varas set square concrete post, 4 feet long, 8"x8" at bottom and 4"x4" at top;

Thence N. 2°15'50" W. 2027.2 varas set square concrete post 4 feet long, 8"x8" at bottom and 4"x4" at top;

League No. 83

League No. 82

3333.1 acres in Cochran

3104.0 Acres in Cochran

1152.3 acres in Hockley

1392.0 Acres in Hockley

Thence N. 2°15'50" W. at 7.2 varas cross south line of Capitol League No. 701, at 1689.9 varas from its S. E. Corner, at 2009.4 varas cross subdivision line 204.9 varas from its S. W. Corner at 2016.6 varas to square concrete post 4 feet long 8"x8" at bottom, 4"x4" at top;

#10



Thence N. 2°15' 50" W at 7.2 varas cross subdivision line of League No. 47, at 236.1 varas from its N. W. corner, at 2091.8 varas set square concrete post 8"x8" at bottom and 4"x4" at top;

Thence N. 2°15'50" W at 7.2 varas cross subdivision line 119.8 varas east its N. W. Corner, at 1053.1 varas cross south line of League No. 46, 1025.8 varas east of its S. W. Corner, at 2091.8 varas set square Concrete post 4 feet long, 8"x8" at bottom, 4"x4" at top;

League No. 50

League No. 47

1351.0 Acres in Cochran

1082.2 Acres in Cochran

3104.0 Acres in Hockley

3373.6 acres in Hockley

Thence N 2°15'50" W. at 7.2 varas cross subdivision line 4.0 varas east of corner, in all 2091.8 to a square concrete post 4 feet long, 8"x8" at bottom and 4"x4" at top;

Thence N. 2°15'50" W at 7.2 varas cross subdivision line 111.5 varas west its N. E. Corner, at 2077.2 varas a pipe underground in Latitude 33°34' 06.649", Longitude 102°36' 09.866" and from which U. S. C. & G. Survey Station "Coble" bears N 67°46' 50E. 10464.5 varas, in all 2088.2 varas to a square concrete post 8"x8" at bottom and 4"x4" at top;

Thence N. 2°15'50" W. at 10.8 varas cross north line of League No. 46, Edwards County School Land, 737.1 varas from N. W. Corner, and the south line of Midland County School League No. 64, 1401.7 varas west of its S. E. Corner, at 1792.7 varas set square concrete post 4 feet long, 8"x8" at bottom, 4"x4" at top;

Thence N. 2°15'50" <sup>W</sup> at 7.2 varas cross subdivision line 195.2 varas east of its S. W. Corner, at 1849.0 varas set square concrete post 4 feet long, 8"x8" at bottom and 4"x4" at top, under north fence of railroad righty of way;

Thence N. 2°15'50" W. at 933.8 varas set square concrete post, 4 feet long, 8"x8" at bottom, and 4"x4" at top on south side of Highway, at 951.8 varas cross north line of League No. 64, at point 1639.0 varas from its N. E. Corner, and 644.2 varas from S. E. Corner of League No. 63, in all 969.8 varas to a squareconcrete post 4 feet long, 8"x8" at bottom, 4"x4" at top, on north side of Highway;

League No. 46

League No. 64

815.1 Acres in Cochran  
3642.7 Acres in Hockley

3072.5 acres in Cochran  
1234.5 Acres in Hockley

#9



Beginning at a square concrete monument standing 4 feet high, 12" x 12" at top, 16" x 16" at ground, with bronz disc 5" in diameter set in top and marked Hockley Cochran Terry Yoakum County Corner Fine For Disburbing N-E-S-W, set by surveyor A. L. Harris for the S. W. Corner of Hockley County in section No. 1, Block X, 143.9 varas from its West line and 171.3 varas from its South line. This Monument is in Latitude 33° 23' 17.200" and Longitude 102°35' 39.228". U. S. Coast & Geoditic Station "Mallet" bears N 29°51' 50" E. 9052.2 varas;

Thence N. 2°15' 50"<sup>W</sup> at 2735.5 varas cross North line of Section No 10 Block G, 2.2 varas west of 4" casing for N. W. Corner Section No. 1 Block X at 2744.5 varas cross south line of Scurry County School League No. 51 at point 1897.0 varas East of its S. W. Corner at 2752.9 varas set square Concrete post 4 feet long, 8"x8" at bottom, 4"x4" at top, under fence on north side of road. A 1" galvanized pipe bears East 3.6 varas;

Thence N. 2°15' 50" W. 2078.0 varas to square concrete post 4 feet long, 8"x8" at bottom and 4"x4" at top;

Thence N. 2°15' 50" W. at 7.2 varas cross subdivision line 145.5 varas west of corner, at 2091.8 varas set square concrete post 4 feet long, 8"x8" at bottom, and 4"x4" at top;

Thence N 2°15' 50" W at 7.2 varas cross subdivision line 262.5 varas west of corner at 1045.9 varas cross north line of league No. 51 at 1605.8 varas from its N. W. corner, in all 2091.8 varas to a square concrete post 4 feet long, 8"x8" at bottom and 4"x4" at top;

League No. 51

Section No. 1 Block X

1619.2 Acres in Cochran  
2834.5 acres in Hockley

40.4 acres in Terry  
4.4 Acres in Yoakum  
678.4 Acres in Hockley  
34.2 Acres in Cochran

Thence N. 2°15' 50" W. at 7.2 varas cross subdivision line in League No. 50, at 379.0 varas from its N. E. Corner, at 2091.8 varas set square concrete post 8"x8" at bottom and 4"x4" at top;

Thence N. 2° 15' 50" W. at 7.2 varas cross subdivision line 495.2 varas from its N. E. Corner, in all 2091.8 varas set square concrete post 4 feet long, 8"x8" at bottom and 4"x4" at top;

Thence N. 2°15'50" W. at 7.2 varas cross north line of League No. 50 at 1315.8 varas from its N. W. Corner, in all 2091.8 to a square concrete post 4 feet long, 8"x8" at bottom, and 4"x4" at top.

#8



28th mile.

Thence S at 1900.8 varas set 1" galvanized I.P. marked M 29-Lamb-B 29; a peg bears 2.7 varas E from which a lone windmill bears S 72°20' W and a windmill at a red barn bears N 85°47' W about 2 miles.

29th mile.

Thence S at 1900.8 varas set 1" galvanized I.P. marked M 29-Lamb-B 29; a peg bears E 3.5 varas from which a lone windmill bears S 16°49' W about 2 $\frac{1}{4}$  miles.

30th mile.

Thence S at 587 varas cross north line of Texas State Capitol League 679; whence its N.W. corner bears N 89°20' W 2789.2 varas; same being a 4x4x18 concrete stone marked 679-110-111 at corner of fence; another concrete stone 6"x6" on top marked 678-680-679 and 111 bears S 89°20' E 2216; same being the N. E. corner of Texas State Capitol League 679; continuing S at 1900.8 varas set 1" galvanized I.P. marked M 31-Lamb-B 31; a peg is 4.4 E from which a lone windmill bears S 31°23' W about 1 mile.

31st mile.

Thence S at 1900.8 varas set 1" galvanized I.P. marked L 32-B 32.

32nd mile.

Thence S at 1866.8 varas cross the north line Texas State Capitol League No. 700; whence its N. E. Corner bears S 89°21' E 2156 varas; same being a concrete stone marked 679-680-699-700; and its N. W. corner bears N 89°21' W 2864.5 varas same being a concrete stone marked 679-700; at 1900.8 varas set 1" galvanized I.P. marked M 33-Lamb-B 33; a peg bears E. 6.6 varas from which a lone windmill bears N 30°34' W. about 1 $\frac{1}{4}$  miles.

33rd mile.

Thence S at 1189.5 varas set a concrete stone 4"x4" on top and 6"x6" on bottom and 30" long marked SE Bailey-SW Lamb-N.L. Cochran set by the side of a limestone 17"x12"x11" marked W.H.T.-L and a large pile of lime stones; whence a peg bears E 7.8 varas from which Silver Lake windmill bears S 2°38' E and a lone windmill bears S 9°50' W about 3 miles.

X  
The field notes covering the survey of the county boundary line between Hockley and Cochran Counties, as made and filed by Surveyor W. J. Williams, are decreed to be as follows;



20th mile.

Thence S at 1900.8 varas set 1" galvanized I.P. marked M 21-Lamb-B 21 M.

21st mile.

Thence S at 1900.8 varas set 1" galvanized I.P. marked M 22-Lamb-B 22 M.

22nd mile.

Thence S at 789 varas cross the N. L. Deaf Smith County School League 211; whence its original N. W. corner bears N. 89°29' W. 3562 varas and its original N.E. corner bears S 89°29' E. 1500- - - - - varas, at 1900.8 varas set 1" galvanized I.P. marked M 23-Lamb-B 23; whence a lone windmill bears S. 86°16' W about 1/2 mile.

23rd mile

Thence S at 1900.8 varas set 1" galvanized I.P. marked M 24-Lamb-B 24.

24th mile.

Thence S at 1900.8 varas set 1" galvanized I.P. marked M 25-Lamb-B 25.

25th mile.

Thence S at 95 varas cross S. L. Deaf Smith County S. L. 211 whence an I.P. at its S. E. corner bears S 89° 28' E 1481.3 varas; continuing S at 175.4 varas cross the north line of Uvalde County S.L. Whence its original N. W. corner bears N 89°14' W 1303.6 varas- same being a succor rod coupling on second bench of dry basin, continuing S at 1900.8 varas set 1" galvanized I.P. marked M 26-Lamb-B 26.

26th mile.

Thence S at 523.2 varas cross the north line of Crosby County School half league 212 whence its N.E. corner bears 589°36' E 1486.6 varas, continuing S at 604.7 varas cross the south line of Uvalde County school Land whence 2" I.P. in north side of dry basin its original S.W. corner bears N 89°14' W 1334.7 varas; at 1900.8 varas set 1" galvanized I.P. marked M 27-Lamb-B 27, a peg bears 1.4 E from which a lone windmill bears N 76°22' W about 1 1/2 miles, and another lone windmill bears S 16°16' W.

27th mile.

Thence S at 1900.8 varas set 1" galvanized I.P. marked M 28-Lamb-B 28, a peg bears E 2 from which a lone windmill bears S 38°5' W and a windmill at a red barn bears S 73°39' W about 2 miles.

#6  
Counter 51546



11th mile.

Thence S at 1699 varas cross Panhandle & Santa Fe Railroad course N  $41^{\circ}23'30''$  W, at 1900.8 varas set 1" galvanized I.P. marked M 12 Lamb-B 12 M a peg bears 36.48 E from which a lone windmill bears S  $8^{\circ}53'$  E about  $1\frac{1}{4}$  miles.

12th mile.

Thence S at 1900.8 varas set 1" galvanized I.P. marked M 13-Lamb-B 13M a peg bears 39.52 E whence a lone windmill bears S  $30^{\circ}58'$  E about  $\frac{1}{2}$  mile.

13th mile.

Thence S at 1900.8 varas set 1" galvanized I.P. marked M 14-Lamb-B 14 M; whence a peg bears 42.56 E from which a lone windmill bears N  $18^{\circ}0'30''$  E about  $\frac{1}{2}$  mile, and another lone windmill bears S  $83^{\circ}1'$  W about  $2\frac{1}{2}$  miles.

14th mile.

Thence S at 1900.8 varas set 1" galvanized I.P. marked M 15-Lamb-B 15 M; a peg bears 48.64 E from which a lone windmill bears S.  $53^{\circ}42'$  E about  $\frac{1}{2}$  mile.

15th mile.

Thence S at 1900.8 varas set 1" galvanized I.P. marked M 16-Lamb B 16 M.

16th mile.

Thence S at 1900.8 varas set a 1" galvanized I.P. marked M 17-Lamb-B 17 M, whence a peg bears 51.68 E; from which a  $1\frac{1}{4}''$  I.P. marked 2-3-209 set under fence bears S  $62^{\circ}50'$  W 592.5 varas.

17th mile.

Thence S at 275.8 varas N.L. Deaf Smith County S.L. 209 whence the original N.E. Corner bears S  $89^{\circ}29'$  E 1527 varas and the original N.W. corner of League 209 bears N  $89^{\circ}29'$  W. 3482 varas; continuing S at 1900.8 varas set 1" galvanized I.P. marked M 18-Lamb-B 18 M.

18th mile.

Thence S at 1900.8 varas set 1" galvanized I.P. marked L 19 B 19.

19th mile.

Thence S at 1483 varas a  $1\frac{1}{4}''$  I.P. the N.W. of Labor 2 School League 210 bears N.  $89^{\circ}29'$  W. 489.6 varas; continuing S at 1900.8 varas set 1" galvanized I.P. marked L 20-B-20.



a peg bears 2.85 varas E from which a lone windmill bears N.  $39^{\circ}18'$  E; a lone windmill bears S  $73^{\circ}51'$  W; a chimney on house bears N  $65^{\circ}41'$  E about 150 varas, and a lone windmill bears S  $29^{\circ}38'$  E.

5th mile.

Thence S at 1900.8 varas set 1" galvanized I.P. marked M6-Lamb-B6M; a peg bears 3.42 E from which a lone windmill bears N  $51^{\circ}15'$  W, another lone windmill bears S  $56^{\circ}38'$  E and Jones Bros. dipping vat bears S  $25^{\circ}33'$  W.

6th mile.

Thence S. at 1900.8 varas set 1" galvanized I.P. marked M7-Lamb-B 7 M; a peg bears 4 varas E from which a lone windmill bears N  $66^{\circ}11'$  W another lone windmill bears S  $37^{\circ}18'$  W and Jones Brothers dipping vat windmill bears S.  $59^{\circ}53'$  W.

7th mile.

Thence S at 972 varas a strap iron marked 4-5-220 the N. W. of Labor 4, League 220, bears S.  $89^{\circ}28'$  E. 111.3 varas continuing S at 1900.8 varas set 1" galvanized I.P. marked M 8-Lamb-B 8 M, whence a peg bears 4.56 E from which a lone windmill bears S/  $75^{\circ}46'$  E. another lone windmill bears S.  $21^{\circ}13'$  E. Jones Brothers bunk house windmill bears S  $60^{\circ}37'$  W, and Janes Brothers Ranch house windmill bears S.  $71^{\circ}57'$  W, and Janes Brothers dipping vat windmill bears S  $59^{\circ}53'$  W.  
~~59°53' W.~~

8th mile.

Thence S at 1900.8 varas set 1" galvanized I.P. marked M 9-Lamb B 9 M; a peg bears 5.13 varas E from which a lone windmill bears S  $48^{\circ}6'$  E and Janes Bros. bunk house windmill bears N.  $62^{\circ}8'$  W.

9th mile.

Thence S at 498 varas cross the south line of Castro County School League 220 whence a 2" I.P. marked 24-220 and brick marked Atlas bears N.  $89^{\circ}28'$  W 3671.6 varas and 2" I.P. marked 20-21-220 and a loose brick under fence bears S.  $89^{\circ}28'$  E. 82.4 varas; continuing S at 1900.8 varas set 1" galvanized, I.P. marked M 10- Lamb-B 10 M set on crest of a sand ridge.

10th mile.

Thence S at 1900.8 varas set 1" galvanized I.P. marked M-11-Lamb-B 11M; a peg bears 33.44 E from which a lone windmill bears S  $57^{\circ}$  W Mill Station sign bears S  $51^{\circ}32'$  W. and a lone windmill bears S.  $5^{\circ}8'$  E about  $2\frac{1}{4}$  miles.

#4



Lamb County and Bailey County as described and the county boundary line between Hockley County and Cochran County as described be adjudged and decreed to be as stated, and more particularly described by the following field notes of said surveys.

The field notes covering the survey of the county boundary line between Lamb County and Bailey County, as made and filed by Surveyors W. D. Twichell and W. J. Williams, are decreed to be as follows:

"Beginning 30 miles W from a stone 6x8x10 inches above ground same being the N.W. corner of Hale County as described in field notes for the north line of Lamb County, for the N.W. corner of Lamb and the N.E. corner of Bailey County set a concrete stone 4"x4" on top 6"x6" on bottom marked S.L. -Parmer-N.E. Bailey-N.W. Lamb, whence a large cedar post marked P-B- Lamb bears S 21.2 and E 27.5 and a peg bears S 5.6 varas from which a lone windmill bears S. 74° 26' W about 1 mile and north point of comb on Y.L. ranch barn bears S 19°23' W.

Thence S at 1900.8 varas set 1" galvanized I.P. marked M 1-Lamb, B-1-M; a peg bears 0.57 E whence a lone windmill bears N. 58°37' W about 1½ miles; a windmill at a red barn bears S 62°54' W about 2 miles, and a new windmill bears S. 12°52' E about 1 mile.

1st mile.

Thence S at 1900.8 varas set 1" galvanized I.P. marked M 2-Lamb B-2-M; a peg bears 1.14 E from which a lone windmill bears N. 33° 40' W and a windmill at a red barn bears N. 88°47' and a new windmill bears N 87°2' E; a windmill at a concrete house bears S 14°20' E and another windmill bears S. 22°37' W.

2nd mile.

Thence S at 1900.8 varas set 1" galvanized I.P. marked L-3-M B-3-M.

3rd Mile.

Thence S. at 1900.8 varas set 1" galvanized I.P. marked M4-Lamb B-4-M; a peg bears 2.28 E from which a windmill at a stucco house bears N 21°4' W and a windmill at a concrete house bears N. 4° 31' E, a lone windmill bears N. 79° 40' E and another lone windmill bears S. 35°54' W.

4th mile.

Thence S. at 562.2 varas 4 pits the original S.E. corner of Texas State Capitol League 602 varas N 89°20' 20" W. 1233 varas, continuing S at 1900.8 varas set 1" galvanized I.P. marked M-5 Lamb B-5-M, whence



west of the J. B. Jones southwest corner of Lubbock County, and that said southwest corner of Hockley County and southeast corner of Cochran County is marked by a large concrete stone partly imbedded in the ground by Surveyor Harris and that the county boundary line between Hockley County and Cochran County is practically a straight line between the aforesaid southwest corner of Hockley County and the southeast corner of Cochran County on the south and the aforesaid southwest corner of Lamb County and the southeast corner of Bailey County on the North as established by the said W. H. Tilson-W. D. Twichell and W. J. Williams, and that the County Courts of Hockley County and Cochran County in the year 1937 legally appointed Surveyors W. J. Williams and A. L. Harris respectively to survey said boundary line between Hockley County and Cochran County and that when a disagreement arose between the two said Surveyors as to the course of said survey from the south end of said line their difference was duly certified to the Land Commissioner of the State of Texas, as required by Law, and that the said Land Commissioner ruled that the said boundary line should be a practically straight line between said Harris corner on the south and the southwest corner of Lamb and southeast corner of Bailey on the North as marked on the ground as the Tilson-Williams-Twichell corner as more fully described above, and that thereafter the said W. J. Williams, in obedience to the orders of said Courts and the ruling of said State Land Commissioner, and in compliance with Law, surveyed and marked on the ground the said boundary line between Hockley County and Cochran County as more fully shown by field notes and map on file with the County Clerk of Hockley County, Texas, and as per field notes made by the said W. J. Williams covering said boundary line between Hockley and Cochran Counties and copied and adopted herein, and the Court finding that the aforesaid boundary line between Hockley County and Cochran County and between Lamb County and Bailey County as described is the true and legal boundary line, and that the corners above described are the true and legal corners of said Counties as described, and should be decreed and adjudged to be such by this Court.

IT IS THEREFORE ORDERED, ADJUDGED AND DECREED BY THE COURT this the 16th day of December 1940, that the county boundary line between

#2

Counter 51542



and the Southeast corner of Bailey County, and placed at said corner a concrete monument 4"x4" on top and 6"x6" on the bottom and 30" long marked southeast Bailey-southwest Lamb-NL Cochran, set by the side of a limestone 17" x 12" x 11" marked WHT-L, and the Court further finding that said Surveyors, W. D. Twichell and W. J. Williams at said time found, located and established the northwest corner of Lamb and the northeast corner of Bailey Counties and marked same by a concrete stone 4"x4" on top and 6"x6" on the bottom marked SE Parmer-NE Bailey-NW Lamb, whence a large cedar post marked PB Lamb bears south 21.2 and east 27.5. Said northwest corner of Lamb County and northeast corner of Bailey County as marked by the said Twichell-Williams being thirty miles west from the northwest corner of Hale County, and the Court further finding that the aforesaid Twichell-Williams line marked upon the ground for the common boundary line between Lamb and Bailey Counties is substantially a straight line between the aforesaid southwest corner of Lamb County and the aforesaid northwest corner of Lamb County, and the Court further finding that the said Twichell-Williams line was actually surveyed and marked on the ground in the year 1916 in accordance with the action of said County Courts and that thereafter and at all times since said line has been recognized by Lamb County and by Bailey County and by the General Land Office as the County boundary line between Lamb County and Bailey County, and also that said line has been validated by the Acts of the Legislature as the true boundary line between said Counties, and the Court further finding that said Twichell-Williams line surveyed on the ground as the boundary line between Lamb and Bailey Counties is definitely shown by the Williams-Twichell field notes of said line as herein shown, and the Court further finding that the above concrete monuments respectively marking and identifying the northwest corner of Lamb and the northeast corner of Bailey and also the southwest corner of Lamb and the southeast corner of Bailey are still in existence and on the ground at said place, except that the Williams-Twichell concrete marker is lying upon the ground, and that since it was established at said place the Harris large concrete marker, of much larger proportions has been moved to said corner and imbedded in the ground, and the Court further finding that the southwest corner of Hockley County and the southeast corner of Cochran County is located at a point approximately thirty miles



448

COCHRAN COUNTY ET AL            |    IN THE 99TH JUDICIAL DISTRICT  
VS No. 8502                       |    COURT LUBBOCK COUNTY, TEXAS.  
HOCKLEY COUNTY ET AL            |    Dec. 16, 1940

FINAL BOUNDARY JUDGMENT:

BE IT REMEMBERED, that on the 9th day of December, 1940 came on to be considered the above styled and numbered cause and came the Plaintiffs, Cochran County and Bailey County and also the Defendants, Hockley County and Lamb County, all by their attorneys, and announced ready for trial, and a jury being waived and all matters of law and fact having been submitted to the Court, and the Court having heard the pleadings, evidence and argument of counsel, and finding that this is a suit primarily to establish the county boundary line between Lamb and Bailey Counties and also the county boundary line between Hockley County and Cochran County, and the Court finding that the said County boundary line between the counties of Lamb and Bailey was first surveyed and marked on the ground by W. H. Tilson, surveyor, in 1910, and that the said W. H. Tilson likewise located, established and marked the southwest corner of Lamb County and the southeast corner of Bailey County at a point, (established to be approximately thirty miles plus 887 varas west of the Ira Millington southwest corner of Hale County,) which southwest corner of Lamb County and southeast corner of Bailey County was marked and identified by the said W. H. Tilson in 1910 by placing at said southwest corner of Lamb County and southeast corner of Bailey County a limestone approximately 17" long by 13" wide by 11" thick bearing the letters WHT with the letter L thereunder, and the Court further finding that said county boundary line between the counties of Lamb and Bailey in 1916 was ordered surveyed and marked on the ground by the County Court of Lamb County and the County Court of Castro County, (to which Bailey County was then attached for judicial purposes) and that Lamb County appointed Surveyor W. D. Twichell to represent it in the survey of said line, and Castro County appointed Surveyor W. J. Williams to represent Bailey County in the surveying of said county line, and the Court finding that said two Surveyors surveyed and marked said boundary line between the two said Counties substantially the same as was first surveyed by the said W. H. Tilson in 1910, and that said two surveyors likewise found, located, marked and identified the aforesaid W. H. Tilson corner as the southwest corner of Lamb County

#  
County 51540



Cochran Co Bdry #3a

FINAL BOUNDARY JUDGMENT

COCHRAN - HOCKLEY CO'S  
BOUNDARY LINE.

FILED JAN 6<sup>TH</sup> 1941

BASCOM CILES. COM'G

William Phillips  
FL. CLK.

ABSTRACTS CORRECTED  
ACCORDINGLY N.S.

C. D. BASS

COUNTY CLERK  
HOCKLEY COUNTY, TEXAS

Counter 51554

21 #