




North



Dallas Line

Counter 52413

State of Texas <sup>Field</sup> Plot and field notes  
Denton County of the Boundary line  
between Collin and Denton Counties,  
Commencing on May 18<sup>th</sup> 1880,  
Variation of Needle 9° 15' East  
Vernier of Compass set on line at  
8° 20' East.

Beginning at a large  
Beis D'Arc Post marked SWC and  
SED for South West corner of Collin County  
and South East corner of Denton County,  
on the North boundary line of Dallas  
County as established by George White  
in July 1850. from which Post  
Pilot Knob in Cross Timbers, bears N  
62° 20' West, a lone Elm in a hollow  
bears S. 21° E - and a Chimney at the  
East end of Mrs Roll's house, bears S.  
11° W - and the Chimney at the East  
end of Mrs Larkin's house bears N 24° 15'  
W - Thence North,

1 mile

a Beis D'Arc Post in Mrs Larkin's field  
marked D.C. 1, level Prairie field,  
34, 10 Chains head of branch, Course S W.  
46, 00 head of fork of same branch, Course  
West.

2 miles

Beis D'Arc Post in open Prairie marked  
D.C. 2. Prairie sloping to the South, Pilot  
Knob in Cross Timbers bears N 66° 45' W.

3 miles

A Beis D'Arc Post in open Prairie marked  
D.C. 3. - 80 links West of a field, the head  
of a Prairie Branch about 2 chains to the  
East, 48, 32 Chains Point of Bluff, 50, 00  
Chains Brush, 50, 50 Chains Ravine, course

Senter Co. Adm. File #2

North East, 52.00 Chains Branch, Course  
 North West, 53.60 Chains same Branch.  
 57.88 Chains a large Burr oak Stump 0.03  
 Chains to the East (as called for in George  
 Whites Notes made in 1850) 63.10 Chains  
 Bluff and Branch, 64.60 Chains Branch  
 Course North West, 66.60 - - Bluff of Prairie,  
 73.50 Chains Branch Course South West,  
 Rock set in ground marked C. 4 on the  
 East side and D on the West side, and  
 an Elm marked 4 bears N 2° 30' West  
 14, 02. Chains, 28, 30 Chains Brush, 29, 30  
 Chains Branch Course North West, 30, 85  
 Chains, a Spanish Oak Stump 0, 02 Chains  
 to the East, 33.70 Chains Brush and timber,  
 37.70 Chains Branch Course South West  
 38, 45' Chains a double Spanish oak (formerly  
 tripple Spanish oak) marked C & D, this  
 last mentioned Spanish oak was  
 called a tripple Spanish Oak by G  
 White in 1850, but now one fork is  
 broken off near the ground and the  
 other two are broke off some 15 feet  
 from the ground, 45, 30 Chains Brush,  
 46, 30 - - Branch, Course South West,  
 47. 12 Chains, Prairie, 75, 76 Chains the  
 North B. line of J B Maitin 640 acre Survey  
 Set a Birch D are Post marked D 5 on the  
 West side and C on the East side, an  
 Elm marked 5 bears N 27° W 0.25 Chains,  
 17, 80 Chains Brush, 18, 00 Branch, Course  
 North, 20, 68 - - Branch, Course West.  
 22, 75 Chains, Bend of same Branch, 32, 00  
 Chains, Brushy Prairie, 35, Chains Branch

4 miles

5 miles

Course West, 48.00 Chains Open Prairie,  
61.00 Chains timber, 64.70 Chains Branch,  
Course South, 77.80 Chains, Branch Course  
West,

6 Miles

A pile of Rocks in Edge of a Prairie from  
which a Spanish Oak 12. inches in diam-  
eter marked <sup>D</sup> bears N 56° 45' W 0.36 Chains,  
7.00 Chains Brush and timber, 9.96 Chains  
neck of Prairie, 17.90 Chains Brush, 18.70  
Chains Branch, Course South West, 24.20  
Chains Branch, Course South West, 25.32  
Chains Prairie, 62.00 Chains Branch Course  
West,

7 Miles

Pile of Rocks in a field, Prairie inclining  
to the West, Pilot Knob bears N. 79.10. W  
and a Black Walnut marked <sup>D</sup> bears N  
0° 30' W 21.14 Chains, this Walnut tree stands  
in the South Edge of the timber on Stewart's  
Creek, 21.00 Chains timber, 24.85 Stewart's  
Creek, 25 links wide, Course S. W., 36.50 Chains  
Prairie, 63.48 Chains, an Old Road,

8 Miles

A Pile of Rocks in a Prairie, Prairie Slop-  
ing to the West, a Chittens marked D bears  
N 74° 30' W, 4.60 Chains Pilot Knob bears  
N 8.2° W 2.15 Chains a small Prairie hollow,  
42.40 Chains a Persimmon Grove, 44.50 Chains  
Branch, Course North, 52.61 Chains Prairie,

9 Miles

A large Bois D. Arc Post marked C. 9. D,  
Pilot Knob bears N 84° 45' W, and a Cluster  
of Elms marked x by S. 59° 30' E, 8.80  
Chains, Prairie inclining to NW, same  
as called for by G White in 1850, 4.00  
Chains Branch Course West, 11.50 Chains  
Branch North West, 15.50 Chains Branch

10 Miles

Course West, 65.00 Chains Branch, Course  
North West, 69.00 Chains Branch 70.00  
Chains Branch, 71.75 Chains Branch, 73.50  
Chains Branch, 74.70 Chains same Branch  
77.00 Chains. same Branch,

Set a Bois D'Arc Post marked D.C. 10,  
from which a Burr Oak 20. inches in diam-  
eter marked D bears S.  $68^{\circ}$  W. 2.53 Chains,  
1.00 Chain same Branch, 9.00 Chains Branch  
Course West, 11.50 Chains same Branch  
21.00 Chains head of a Branch, Course West,  
49.30 Chains. timber, 50.00 Chains. Branch  
Course West, 50.73 Chains. same Branch  
54.60 Chains same Branch, at Edge of  
Prairie,

11 Miles

Set a stake in an Elm thicket from  
which an Elm 5 inches in diameter  
marked C 11. bears N  $20^{\circ}$  E. 24 links,

12 Miles

A Large Bois D'Arc Post in a level Pra-  
irie marked C 12 D. Pilot Knob bears S.  
 $86^{\circ} 30'$  W. 31.00 Chains a large Cotton wood  
 $3\frac{1}{2}$  feet in diameter marked C bears E.  
33 links, 31.53 Chains Cotton Wood Branch  
Course North West, 32.02 Chains an ash on  
Bank of Branch marked 3 back on North  
& 3 back on South side 45.50 Chains,  
small Branch Course West,

13 Miles

A Bois D'Arc Post marked C, D. 13,  
Prairie inclining to the South no trees  
near, 35.40 Chains Bois D'Arc Hedge,

14 Miles

Set a Rock in field marked 14. field  
sloping to the North West. a Chimney bears  
S.  $66^{\circ}$  E about 8. Chains and a Chimney  
bears S.  $89^{\circ} 15'$  W about 16.00 Chains, 77.75'

- 15 Miles Chain Branch Course North East, 15.00 Chains  
 Set a Bois D'arc Post marked C. D. 15,  
 from which an Elm 10 inches in diameter  
 marked CXV bears N  $49^{\circ}15'$  E. 21.55 Chains  
 (The other bearing mentioned by G. White  
 to this Post in 1850 is gone) 4.00 Chains  
 timber, 4.16 Chains Panther Creek 40 links  
 wide. Course South of West, 9.90 Chains  
 Prairie, 19.50 Chains Point of Timber.  
 20.00 Ch. - Panther Creek, 22.20 Chains Panther  
 Creek. 23.00 Chains Bluff Bank at Prairie,  
 55.75 Chains Branch Course West,  
 16 Miles Set Bois D'arc Post mark C 16 D, Prairie Sloping  
 to the West, 64.50 Chains, Branch, Course  
 South West.  
 17 Miles Set a Bois D'arc Post marked C, D, 17.  
 Bluff of Branch about 1.25 Chains to the  
 East, prairie sloping to the South,  
 18. Miles Set a Bois D'arc Post in Prairie marked  
 C. 18. D. Pilot Knob bears S.  $71^{\circ}$  W, Prairie  
 sloping - North, 22.70 Chains a prong  
 of Doe Branch, Course West,  
 19. Miles Post in level Prairie, Post marked  
 C. D. 19. 47.50 Chains Doe Branch, Course  
 North West,  
 20 Miles Set Bois D'arc Stake in level Prairie  
 marked D. C. 20. No tree near 22.20  
 Chains Branch Course South, 26.59  
 Chains Branch, 29.30 Chains Pond in  
 same Branch, 55.00 - from Pond to  
 58.00 Chains Crosser same Prairie  
 Branch several times,  
 21 Miles Set a Bois D'arc Post in Prairie marked  
 C. 21 D,

Denton Co. Bdy. Feb. 42

2 1 Miles Set a Bois D. Arc Post on a high Prairie marked C 22 D, 14, 60. C. Branch Course North 35, 70 Chains same Branch Course North West, 77, 70 Chains Heron's Branch, Course West,

2 3 Miles Set a Bois D. Arc Post in Point of Prairie marked C 23 D from which an Elm 10 in diameter mark D bears S. 25° W. 1, 09 Chains and a double Elm each 8 inch in diameter marked C x x 111 bears S 15° 45' East, 1, 52 Chains (these are the same bearing trees mentioned by G White in his Survey in July 1850) 33, 00 Chains Branch Course West, 39, 20 Chains, Branch, Course South West, 79, 70. C. Branch, Course West,

2 4 Miles Post in open Prairie marked C 24 D, 65, 75 Chains Branch from the East, Course North, 68, 00 Chains same Branch,



2 5 Miles Set a Bois D. Arc Post in level Prairie marked D 25 C from which a quadruple Elm in small Elm Grove marked C x x v bears S, 51° 30' East 2, 54 Chains and a double Elm 8 7/2 inches in diameter marked D bears N 1° W. 6, 22 Chains. (these bearing trees was marked by G White in 1850) Branch from the North East, Course North West, 13, 50 Chains same Branch, 16, 00 Chains same Branch 16, 30. Chains same Branch, 16, 60 Chains same Branch, 19, 82 Chain Little Elm 40 links wide Course South West, 42, 50 Chains Pond, 44, - - Chains Elm 10 inches in diameter marked D on East side bears West 0, 05 Chains (marked

- by G White in 1850.)
- 26 miles Set a Bois D'Arc Post in open Prairie marked C 26 D. prairie sloping to the East to a Prairie branch about 4.00 Chains distant, Branch Census South East, 76.20 Chains Branch Census West,
- 27 miles Set a Bois D'Arc Post on West side of last named Prairie Branch, about 1.00 Chains to West of Branch, mark Post C. D. 27,
28. miles Set a Bois D'Arc Post in a level Prairie very slightly sloping to the East, marked Post C. D. 28. 12.60 Chains Branch Census East, 20.30 Chains another Branch from the North, 20.70 Chains same Branch 21.80 Chains same Branch, 23.00 Chains crosses bend in same Branch, 64.36 Chains, intersects the Bellin and Grayson County line as run by J. H. Mars in Sept 1848. Set a large Bois D'Arc Post marked S N E D C & N W C C, this Post stands on the East side of a flat Prairie hollow about 4.00 Chains distant, and 33.80 Chains East of the South West corner of Grayson County as established by J. H. Mars in Sept 1848. Set Vernier of Compass at  $8^{\circ}$  East and run West 33.80 Chains to said South West corner of Grayson County. Set a Large Bois D'Arc Post in Prairie marked S W C G C O. from this corner 2 miles marked by J. H. Mars in 1848, standing in a Ravine on the East side of Tobacco Branch and now dead, bears  $N 5^{\circ} 30'$  West, 22.73 Chains. Also made a new



bearing on ash 8 inches in diameter  
marked SWC bears N 48° 25' W. 19, 09  
Chains.

Surveyed May. 18<sup>th</sup> - 19<sup>th</sup> - 20<sup>th</sup> - 21<sup>st</sup> & 22<sup>d</sup>  
and June 1<sup>st</sup> & 2<sup>d</sup> days 1880,

J M Crane  Sworn  
Charles Smith  Chain Carriers



We Elijah Biggerstaff Surveyor of Denton  
County Texas, and J B Wilson, Surveyor  
of Collin County, Texas, do hereby Certify  
under oath of our respective Offices  
that the foregoing Plot and two pages  
of field notes are true and correct,  
Record of the survey of the Eastern boundary  
line of Denton County and the West-  
ern boundary line of Collin County,  
and that the line monuments and mile  
Posts with the marks both Natural  
and Artificial are therein truly des-  
cribed,

Given under our hands Officially,  
this June 2<sup>nd</sup> 1880

Elijah Biggerstaff  
Surveyor of Denton County Texas  
J B Wilson, Surveyor  
of Collin County Texas

Filed from the 9<sup>th</sup> 1880

J R M McCormick  
Clerk

State of Texas   
County of Denton  J. R. M. McCormick  
Clerk of the County Court in and for said  
County, hereby Certify, that the foregoing

and hereto attached nine pages,  
is a true and correct copy as the  
same appears of Record in my office  
in Book P, pages 223 to 228.

Witness my official signature  
and seal of Office as Officer in  
the Town of Denton, this the 1<sup>st</sup> day  
of July A D 1880

J R McCormick  
Co Clerk

By J M Clark Deputy

v/ "Copy"  
Denton Co Bdry. Line 2  
5

Callin. Co. Bdry.

Hot and Free Notes  
Denton and Callin  
County Line

Filed July 6<sup>th</sup> 1880.

Rhoads Fisher  
Chf Clk.

signed by both surveyors, but  
no surveys named through  
which the Co Bdy runs with  
course & distance from cor-  
ners of same therefore no  
account.

Receipt acknowledged to Co. Clk. of  
Denton Co, July 10/80  
Robinson