





The State of Texas  County Court November  
County of Ellis  Term A.D. 1854

In the matter of the County   
lines of Ellis County. 

Now at this time comes Alexander McCulloch, who was heretofore appointed to run the County lines between the County of Ellis and the Counties of Tarrant, Hill & Johnson and makes the following report to wit: I have surveyed for Ellis County Beginning at an ash 15 inches diameter with a mulberry 5 inches diameter and a box elder 6 inches diameter standing on the West bank of the Trinity River one mile on a straight line up the river from Robert H. Porters House. Run thence South 81 West at ten miles two hundred and sixty eight poles crossed Cummins Creek at thirteen miles crossed Waxahachie Creek, at fifteen miles 26 poles crossed Owen Creek at eighteen miles eighty poles crossed Chambers Creek at nineteen miles crossed same at twenty one miles one hundred and eighty poles a point opposite the mouth of Mill Creek from which an ash twelve inches diameter and an Elm 6 inches diameter. Thence South 60 West at 12 poles crossed Chambers Creek at 1 mile and 66 poles struck high land at 2 miles struck Mill Creek bottom crossing it various times at 3 miles and 260 poles crossed Post Oak Creek struck big prairie 1/2 mile South of Mill Creek at 5 miles 306 poles crossed Chambers Creek & Dresden road, at 14 miles crossed North fork of Richland Creek at 15 miles 190 poles put up just the South West Corner of Ellis County

From which a Cottonwood 24 inches diameter  
North 70 East 42 and North 55 East a Cottonwood  
15 inches diameter, run thence North 30 West at  
240 poles crossed Old Tracy and Dallas road at  
880 poles crossed Turners road at 4 miles 80 crossed  
North fork Richland Creek at 18 miles 208 poles  
crossed South fork Chambers Creek at 20 miles 214  
crossed North fork Chambers Creek at 21 miles  
220 crossed North fork Chambers Creek, at 22 miles  
260 poles crossed the same at 33 miles 20 poles throu-  
gh Jones House at 33 miles 20 poles struck cross  
timbers, at 33 miles 260 poles crossed Walnut Creek  
at 40 miles 10 poles put up North West corner  
of Ellis County on the Tarrant County line from  
which a post 18 inches diameter 12 feet South East  
and a Black Jack 12 inches diameter 20 feet North  
East, Thence due East 6 miles crossed Walnut Creek  
at 12 miles 126 poles crossed Mountain Creek at 13 miles  
286 poles corner of Dallas County -

Genj Lacy } Cham  
Car's Meadow } Carrius }

Alex<sup>r</sup> M. Culloch

The State of Texas }  
County of Ellis }

Before me Benj<sup>r</sup> F. Hankins  
Clerk of the County Court of said County of  
Ellis this day personally appeared Alexander  
McCulloch who took & subscribed the following  
oath to wit: I, Alexander McCulloch, do solemnly  
swear that the within is a true report and field  
notes of the survey of the County lines as surveyed  
by me, and that the same was fairly made and

in conformity with orders of the County Court  
and the lines properly designated -  
Subscribed & sworn to in open Court  
this 20<sup>th</sup> day of November 1854  
Benj<sup>r</sup> F. Hankins, Clerk of the Court

Alex<sup>r</sup> McCulloch

Which report was received  
by the Court and ordered to be spread upon  
the record, and he also presented a map of  
said survey, which was ordered to be filed -

It is further ordered by the  
Court that Alexander McCulloch be required  
to connect the corners of the County of Ellis  
with some known surveys -

And afterwards to wit: on the 11<sup>th</sup>  
day of December A.D. 1854 said Alexander  
McCulloch, made the following report to wit:

"Additional field notes to the County line  
Survey. I establish the South West Corner of  
the County of Ellis from which the North West  
corner of a survey owned by Riggs in the name of  
J. J. Williams for 320 acres bears S. 60° West 40 poles  
and N 30° West 140 poles. And the North West  
corner I establish from a survey in the name  
of C. Valisco the North West corner of said survey  
from which due West 354 poles, and S. 150 poles  
and the same being the North Corner of Andersons  
1280 acre survey -

Alex<sup>r</sup> McCulloch

Dec 4<sup>th</sup> 1854 -

The State of Texas  
County of Ellis

I, Benj' F. Hawkins  
Clerk of the County Court of the County of  
Ellis Do hereby certify that the foregoing  
is a true and correct copy the field notes of  
the survey of the County boundaries of the  
County of Ellis, as the same appears of  
Record and on file in my office.


In testimony whereof I hereunto  
set my hand and the seal of  
said Court at Waxahachie this  
10<sup>th</sup> day of July A.D. 1857

Benj' F. Hawkins  
Clerk

1

*Ellis County*

Recd July 21<sup>st</sup> 1857



Counter 52943