



Field Notes of the S. B. Line of
Fisher County

Beginning at a stone set in ground
for the S. W. Cor. of Jones County, said
stone is marked S. L. S. C. W. 30 S. W. 000 C

Thence West at 384 var. cross the E. B. line
of sur. No. 284 in name of Mr. Beck 4678 var.
S. 13° 58' E from the N. E. cor. of said sur. at
1806 var. cross the E. B. line of sur. No. 285 in
name of Mr. S. Brown 3930 var. S. 13° 58' E
from the N. E. cor. of said sur. at 1900
var. a stone set in ground 12 x 2 1/2 in 18 in
high marked S. L. F. C. W. 1

At 1 mile and 883 var. cross the E. B. line of
sur. No. 286 in name of H. Davis 2464 var.
S. 13° 58' E from the N. E. cor. of said sur.
The 2nd mile stone 8 x 2 1/2 in 18 in high
marked S. L. F. C. W. 2

At 2 miles and 368 var. cross the E. B. line
of sur. No. 287 in name of J. Clark
2098 var. S. 13° 58' E from the N. E. cor.
of said sur. at 1856 var. cross the E. B.
line of sur. No. 288 in name of T. Ruth-
erford 1291 var. S. 13° 58' E from the North
East cor. of said sur. The 3rd mile stone
6 x 2 1/2 in 24 in high marked S. L. F. C. W. 3

At 3 miles and 935 var. cross the E. B.
line of sur. No. 289 in name of B. H.
Stirling 1068 var. S. 13° 58' E from the



NE cor of said sur The 4th mile stone
10x2 in Mkd SLFCM 4

At 4 Miles and 14 in. cross the E.B.
line of sur. No 290 in name of R. Cook-
+ ran 1008 in. S 13° 58' E from the NE cor.
of said sur at 1120 in. cross Sink creek
at 1502 in. cross E.B. line of sur. No
+ 291 in name of N.J. Stockman 1359 in.
S 13° 58' E from the NE cor. of said sur.
The 5th mile stone 7x3 in 24 in high
Mkd SLFCM 5

At 5 Miles and 1092 in. cross the E
B. line of sur. No 292 in name of O. Gu-
x sett 1027 in. S 13° 58' E from the NE cor
of said sur at 5 Miles and 1477 in. cross
the Texas and Pacific Railroad The 6th
18 mile stone 8x2 1/2 in 24 in high Mkd.
19 SLFCM 6

At 6 Miles and 675 in. cross the
22 E.B. line of sur. No 293 in name
of M. E. Vaughan 2037 in. S 13° 58' E
+ from the NE cor of said sur. at 1487
25 in. cross the E.B. line of sur. No 294 in
26 name of J. Vaughan 1460 in. S 13° 58' E
+ from the NE cor of said sur. The
27 7th mile stone 6x6 in 20 in high Mkd
28 SLFCM 7




At 7 Miles And 1090 m. cross
 Bitter Creek at 1245 m. cross
 the E. Bline of sur. No 295 in name
 of G. Morgan 803 m. S13° 58' E from
 the N E Cor of said sur. At 7 Miles
 And 1830 m. across the Texas and Pacific
 Railroad The 8th Mile Stone 8x2 1/2
 in 2 1/2 in high MKD SLFC n 8

At 8 Miles And 730 m. cross the
 W. Bline of sur. No 298 in name
 of G. Morgan 80 m. S13° 58' E from
 the N W Cor of said sur. At 1280
 m. cross Luntwater Creek at 1554
 m. cross E. Bline of sur. No 235 in
 name of R. S. Jordan 741 m. N13° 58'
 W from the S E Cor. of said sur.
 The 9th Mile Stone 10x3 in 18 in
 high MKD SLFC n 9

At 9 Miles And 471 m. cross the
 E. Bline of sur. No 236 in name of
 E. Gaston 763 m. N13° 58' W. from
 the S E Cor. of said sur. at 1292
 m. cross the E. Bline of sur. No 237
 in name of J. J. J. J. 807 m.
 N13° 58' W. from the S E Cor. of said sur. The
 10th Mile Stone 12x3 in 24 in high MKD SLFC
 n 10

At 10 Miles and 216 m. cross the E. B.
 line of sur. No 238, 1028 m. N13° 58' W.
 from the S E Cor. of said sur. at 1125



1
2
3
4
5
6
7
8
9
10
11
12
13
14
15
16
17
18
19
20
21
22
23
24
25
26
27
28
29
30
31
32
33

X
 ors. cross the E Bline of sur. n^o 239 in
 name of J. J. Munnalt 1257 vs. N 13° 58' W
 from the S. E. cor. of said sur. The 11th
 Mile stone 8 x 2 in 18 in high WED S
 L F C W 11

X
 At 11 Miles and 274 vs. cross
 the E Bline of sur. n^o 240 in name
 of J. W. Barry 1500 vs. N 13° 38' W, from
 the S E cor. of said sur. The 12th Mile
 Stone 12 x 2 1/2 in 18 in high WED S L F
 C W. 12

X
 At 12 Miles and 31 vs. cross
 the N Bline of said sur. n^o 240. 292
 vs. N 76° 2' E from the N W cor. of said
 sur. at 1437 vs. cross the E Bline
 of sec n^o 29 Blk 21 surveyed for
 P. O. R. Co. 462 vs. S 13° 4' E from the
 N. E. cor. of said sec. The 13th Mile stone
 12 x 2 in 18 in high WED S L F C W. 13

X
 At 13 Miles and 1183 vs. cross Sweet
 Water and Newman Road. 1488 vs. cross
 E Bline of sec n^o 30 Blk 21. 29 vs.
 S 13° 11' E from the N. E. cor. of said sec.
 at ¹⁶¹⁸ 1618 vs. cross the S Bline of sec n^o
 19 same Blk 123 vs. S 77° 11' W from the
 S. E. cor. The 14th Mile stone 12 x 2 1/2
 in 18 in high WED S L F C W. 14

X
 At 14 Miles and 1539 vs. cross the
 E Bline of sec n^o 24 Blk 22. 416 vs.
 N 13° 11' W from the S E cor. of said sec.


The 15th Mile Stone 7x3 in 18 in high
Mtd S L F C N 15

At 15 Miles and 1590 m. cross the
E Bline of sec No 23 Blk 22, 861 m.
N 13° 11' W from the S. E. cor of said sec
1600 m. cross Rob and Sweetwater
Road 1680 m. cross Kildogau Creek
The 16th Mile Stone 7x2 1/2 in 20 in
high Mtd S L F C N 16

At 16 Miles and 100 cross Kil
doagan Creek 160 m. recross same creek
1400 m. cross Road 1641 m. cross E. B.
line of sec No 22 Blk 22 594 m.
S 13° 11' E from the N E cor of said
sec. The 17th Mile Stone 6x3 in 18
in. high Mtd S L F C N 17

At 17 Miles and 880 m. cross Kil
doagan Creek (Co S 60 E) 1200 m. re-
cross same creek 1692 m. cross the
E. Bline of sec No 21 Blk 22, 146 m.
S 13° 11' E from the N. E. cor of said sec.
The 18th Mile Stone 7x2 1/2 in 24 in high
Mtd. S L F C N 18

At 18 Miles and 442 m. cross the
S Bline of sec No 16 Blk 22, 635
S 77° 11' W from the S E cor of said sec
1743 m. cross the E Bline of sec No
17 Blk 22. The 19th Mile Stone 6x3 in



20 in high M&D S L F C W 19

X

At 19 Miles and 1294
m. cross the E. Blin of sec.
No 18 Blk 22. 641 m. N13° 11' W.
from the S.E. cor of said sec.
The 20th Mile Stone 8x3 in
18 in high M&D S L F C W 20

X

At 20 Miles and 205¹/₂ m.
Cross Kildogan creek 320
m. recross 435 m. recross and
at 620 m. recross same creek
at 1290 m. cross Branch (C. & S.
E.) At 1845 m. cross E. Blin of
sec No 13 Blk 23 surveyed for
Texas Pacific Railroad Compa
ny. 814 m. S 13° 11' E from the N.E.
Cor of said sec. The 21st Mile
Stone 13x5 in 18 in high M&D
S. L. F. C. W. 21

X

At 21 Miles and 1846 m.
Cross the E. Blin of sec. No 14
Blk 23. 256¹/₂ m. S 13° 11' E from
the N.E. cor of said sec. The
22nd Mile stone 9x2¹/₂ in 18 in
high M&D S. L. F. C. W. 22

At 22 Miles and 1087 m.
cross the E. Blin of sec No



X

11 said Block No 23 surveyed for the Texas and Pacific Railway Company 1117 S 77° 11' W from the SE cor. of of said sec 22 Miles and 1860 rs. cross the Sweetwater and Snyder road The 23rd Mile Stone 7x2 1/2 in 18 in high Mk'd S L F C W 23

X

At 23 Miles & 186 rs. cross the E. B. line of sec No 10 Block 23. 191 rs. N 13° 14' W. from the SE cor. of said sec. At 24 Miles a Stone set in ground on West side of branch 12x5 in Mk'd S L F C W 24

At 24 Miles and 52 rs. cross the E. B. line of sec No 9 said Blk 23. 638 rs. N 13° 11' W. from the SE cor. of said sec. At 248 rs. cross Cottonwood Creek (Co. No) The 25th Mile Stone 7x2 1/2 in 18 in high Mk'd. S L F C W 25

At 25 Miles and 104 rs. cross the E. B. line of sec. No 8 said Block No 23 815 rs. S 73° 11' E from the NE cor. of said sec. The 26th Mile Stone 10x4 in 20 in high Mk'd S L F C W 26

At 26 Miles and 156000 rs. cross the E
 Bline of sec No 7, Blk 23, 369 rs.
 S 13° 11' E, from the N. E. cor of said sec
 27th Mile Stone 6 x 2 1/2 in 2 1/2 in
 high Mtd. S L F C W 27

At 27 Miles and 208000 rs cross
 E Bline of sec No 1 Blk No 24 of
 P. R. R. Co. 77 rs. N 13° 11' W, from the
 N. E. cor of said sec 28th Mile Stone
 7 x 2 1/2 in 2 1/2 in high Mtd S L F C W 28.

At 28 Miles and 260000 cross the E.B.
 line of sec No 2 Blk 24, 527 rs.
 N 13° 11' W from the S. E. cor of said sec,
 29th Mile Stone 7 x 2 1/2 in 2 0 in high
 Mtd S L F C W 29

At 29 Miles and 312000 rs. cross
 the E Blin 3 Blk 24, 973 rs. N 13°
 11' W from the S E cor of said sec,
 30th Mile Stone 6 x 2 1/2 in 1 1/2 in high
 Mtd. S L F C W 30 S W C

I J. P. Bagley, County Surveyor Fisher Co.,
 do hereby certify ^{that} the above survey was made
 by me on the ground according to law and that
 the marks natural and artificial are truly and correctly
 described in the above notes. Said survey was
 made from the 15th to the 23rd days of June inclusive
 A.D. 1887. J. P. Bagley / Chain Carrier
 S. C. Anderson


This June 28th 1887

J. P. Bagley
 Co. Secy.
 Fisher Co. Tex.

The State of Texas } This is to certify that the
County of Fisher } within field notes of the
South County Line of Fisher
County was examined and

approved by the Commissioners Court
of Fisher County on the 29th day of June
1887 and recorded in the Clerks office of said County

W. S. Rector Clerk
County Court Fisher County
Texas



Recorded in Vol. 1 Pages 1, 2, 3, 4, 5 &
& in the Surveyors Office Fisher County Texas
This July the 2nd A. D. 1887

J. P. Bagley
County Surveyor
Fisher Co. Tex.

Fisher Co Baly Line 2

Fisher-Nolan line