

2  
B

CONZAGUES CO. LINEN.

my  
Field Book

Containing Notes  
of the Survey of the  
South East & South West  
lines of Gonzales County,  
made by

Chas. Slichter

651

34931

4082

321

4403

Field Notes of the Randol<sup>3</sup>  
 line run from the Gaudaloupe  
 River to the La. Bacca River  
 in order to ascertain the  
 true course from the lower  
 corner of Andrew Harts  
 Survey of one League on said  
 La. Bacca River. To the La,  
 Bickia Crossing on the  
 Gaudaloupe River -

Beginning on the N. E. side of  
 Bank of the Gaudaloupe  
 River where the Old La. Bi  
 nia. Road crosses said River  
 Thence by Off. sets to go  
 round the bend of the river

N 75° W 410 <sup>us</sup>  
 N 5° E 1650 <sup>us</sup>

N 75° E 250  
 East 1900 <sup>us</sup>

N 49° E 2230 <sup>us</sup> to Burns. Creek 3/4 miles S. E.  
 2300 <sup>us</sup> set a Temporary Stake

Counter 53804

Thence on the Random<sup>7</sup>  
line

N49 E 5000 is set a temporary post

Thence

N49 E 660 is a chain 1/4 mile runs N.W.  
1800 is to prairie

2900 is to timber

5000 is set a temporary post

Thence

N49 E 2800 is a chain runs N.E.

4150 is a buck 5/4 mile runs East

5000 is set a temporary post

Thence

N49 E 2740 is to the Texana road

3480 a branch 2/4 mile runs south

5000 set a temporary post

Thence

N49 E 2400 is to prairie

3250 is to timber

4370 is to a buck 5/4 mile runs E

5000 is set a temporary post

counted 53805

Conzales Co. July

July 18

Thence

5

N49 E 2050<sup>00</sup> to prairie  
5000<sup>00</sup> set a temporary stake

Thence

N49 E 130<sup>00</sup> a creek 5<sup>00</sup> wide runs S E  
340<sup>00</sup> a creek 8<sup>00</sup> wide runs S E  
3920<sup>00</sup> a chain runs S E  
5000<sup>00</sup> set a temporary post

Thence

N49 E 180<sup>00</sup> to Clarke's creek 10<sup>00</sup> wide  
runs S. E.  
1270<sup>00</sup> a branch 5<sup>00</sup> wide runs S E  
44070<sup>00</sup> a branch 5<sup>00</sup> wide runs S E  
43440<sup>00</sup> the same runs S W  
4770<sup>00</sup> the same runs S E  
5000<sup>00</sup> set a temporary stake  
June 3<sup>rd</sup> 1838

Thence

N49 E 1200<sup>00</sup> to prairie  
1700<sup>00</sup> to timber  
34440<sup>00</sup> To Mr. Tents House

Thence

S11 E 1990<sup>00</sup> Intersected the town line  
of A. Tents Survey  
the a long said line of town co.  
N65 E 4700<sup>00</sup> to the Bank of the La Bacca

6

The distance run on the  
Random line & measured is  
54870. nars Equals 28. Miles  
3/4. & 245. nars Charles Lockhart  
Co. Surveyor for Georgia

---

General's Co. Bldg. Linc. # 10

Counted 53807

Full's Lots of the South 7  
boundary line of the county  
of Gonzales

Beginning at a stake set on the  
West Bank of the La. Bayou  
River & lower corner of a  
Survey of one League of land  
Deded to Andrew T. Kent  
From which an Elm 16 inch  
in diameter bears S 17° W. 4 paces  
Marked C V & pecan 10 inch in  
diameter bears N 41° W. 11 paces marked  
C C

Thence	On a true line
S 51° 25' N 2700	to prairie
5200	to timber
17200	to a big branch to S. E.
29000	to prairie
33000	to timber
50000	set a stake from which a post oak 14 in. dia. bears S 41° E 2 paces Marked. 3. W.

Thence On a true line <sup>8</sup>

351'25" N 2700' to prairie  
1360' to a branch 2<sup>nd</sup> <sup>1/2</sup> mile S. E.  
2160' left said creek runs S. E.  
3700' to a branch 2<sup>nd</sup> <sup>1/2</sup> mile S. E.  
4760' to Clark's Creek 800' wide  
runs S. E.  
5000' See a Stake from  
which a Line Oak  
18' in dia bears N 23'  
E 11 was marked  
G. M. June 5<sup>th</sup> 1838

Thence On a true line  
351'25" N 3320' to a creek 600' wide S. E.  
5000' See a Stake from  
which a Post Oak  
10' in dia bears N 72' W  
272' was marked  
G. M.

Gonzales Co. Adm. Line # 113

Thence

On a true line 9

5125 M 5000 ft to a drain runs S.E.

1980 ft a drain runs S.E.

5000 ft Set a Stake from  
where a Live oak  
16 ft. dia. bears S 80 W  
7 years marked 12, M,  
○○○○○○○○○○

Thence

On a true line

5125 M 7000 ft to Big Brushy 5 ft wide  
runs S.E.

2750 ft a branch 3 ft wide S.E.

3600 ft a do. runs S.E.

5000 ft Set a Stake from  
where a post oak  
14 ft. dia bears  
North. 13 years  
marked. 15, M,



10

Thence On a true line  
 S 51° 25' W 470 y to little Brushy & as  
 the line runs S. E.  
 1275 y to the Texanna Road  
 5000 y Set a Stake from  
 which a post oak  
 12 m chn bears S 33° E  
 11 wires Marked 18, M.,  
 O O O O O

Thence on a true line  
 S 51° 25' W 1400 y to prairie  
 1800 y to timber  
 2000 y to prairie  
 2400 y to timber  
 5000 y Set a Stake from  
 which a post oak  
 16 m chn bears S 14° E  
 5 wires Marked  
 21, M.,  
 O O O O O


Gonzales Co. Entry Line # 13

Thence On a true line 11

55125 M 600 n to prairie  
2400 n to timber

5000 n See a Stake from which  
a post oak 20 m, dia. bears  
N 67 E 17 uars

Marked 24, M,



Thence On a true line &

55125 M 3980 n to Burns creek 5 uars  
Made runs S E


4480 n to a branch n S, W

5000 n See a Stake from  
which a post oak

12 m dia bears

N 23 W 2 uars

Marked 27, M,



Theme On a true line <sup>12</sup>

55125 M. 13500 to prairie


38000 to the North Easterly  
bank of the Yauclaloups  
River

40100 to the South westerly  
bank

45600 to the bank of the  
River

45900 a point inaccessible  
in said River at  
the crossing of the  
La. Bihia Road.

June 9<sup>th</sup> 1838



Thence on a true line 13  
Up said River

S51.25°W 2100<sup>ft</sup> on the South West by  
bank of said River

5702<sup>ft</sup> Set a Stake from which  
a post Oak 16 inches  
high W 42. E. 7 was as  
Marked S. M., June 12. 1839

Thence on a true line

S51.25°W 5470<sup>ft</sup> to Live Mile creek a  
branch of the Coletto  
runs S. E.

5702<sup>ft</sup> Set a Stake from  
which a Black Oak  
8 inches high S 62. E 4<sup>ft</sup>  
Marked C. M.,

21590

4010

570

Thence On a true line 14  
551:25 42545<sup>11</sup> Intersected the Bandam  
line run from the Rock  
leading from Gonzales  
to Benne by Dania  
O. Warner, Dipy Survey  
1323 us w. M. of the w. w.  
boundary line of survey  
w. B. C. S. n. 13. league  
made for F. White, ad.  
5702<sup>1/2</sup> us Set a stake from  
Whaha post oak  
12 m. the line  
S 15 E 4 was marked  
9. M., June 13<sup>th</sup> 1838

Gonzales co. Surv. line # 13

Thence On a true line 15

51.25<sup>W</sup> 1860<sup>4</sup> a drain runs - S.W

3520<sup>4</sup> a branch of the Coates  
called twelve mile creek

5702<sup>4</sup> was set a stake from which  
a post oak 24 in dia  
bearing N 80. E 1042 was  
marked. 12. M

Thence On a true line

51.25<sup>W</sup> 47.70 to the same Coates creek  
1 was run at this place  
runs S. E

5702<sup>4</sup> was set a stake for  
the S.W. corner of the  
County of Gonzales  
from which a Hackberry  
16 in dia bearing S 28 E 66 was  
marked 15. M.

June 14<sup>th</sup> 1838


Thence with the west boundary line<sup>16</sup>  
of said county

N 41° W. 16000<sup>0</sup> to the Co. to 20 m north  
at this place runs S. E.  
26800<sup>0</sup> to the north fork of the  
Co. to a about 300 m a  
have the fork N. S. W.  
3300<sup>0</sup> to the same fork N. S. E.  
4700<sup>0</sup> to the same N. S. south  
53000<sup>0</sup> the same runs S. E.  
5702<sup>4</sup>/<sub>10</sub> m Set a stake from which  
a line oak 24 m. dia  
be as N 81° W. 79 m  
marked B. M.



Thence on a true line

N 41° W. ~~143300<sup>0</sup> to the place~~  
100 m to timber  
3400<sup>0</sup> to prairie  
51000<sup>0</sup> to timber  
5702<sup>4</sup>/<sub>10</sub> m Set a stake from  
which a Black Oak  
8 m. dia be as N 40° W.  
6 m. dia marked  
C. M.



Gonzales Co. Edin. line # 115

Thence on a true line

WHM 4330<sup>4</sup> a dry branch N. S. W.

4400<sup>4</sup> to southerly edge of  
the 60<sup>th</sup> Prairie

4 miles 5702<sup>4</sup> in Passia a mound  
in which set a stake  
Marked 9. M. 17

Thence on a true line

WHM 5702<sup>4</sup> in Passia a mound

in which set a stake

Marked 12. M. June 15<sup>th</sup>

Thence on a true line

WHM 5702<sup>4</sup> in Passia a mound in

which set a stake

Marked 15. M.

Thence on a true line

WHM 5702<sup>4</sup> in Passia a mound

in which set a stake

Marked 18. M.



~~~~~

Thence on a true line  
 W 41° N. 2550 through the Coateo prairie  
 & entered timber  
 30004 to a Dry branch W 30° E  
 also to prairie

5702 1/2 to the edge of timber  
 set a stake from  
 where a post oak  
 12 m the line, W 32°  
 E 22 m was marked  
 21. M

~~~~~

Thence on a true line 19

W41° N 1110' a branch 140 rods runs north

3440' a do runs North & E

5210' a drain north

5500' a fresh Blazed line runs

N 70° E & S 70° W —


Made by the Galia Survey

24 me 5702 1/2' us Set a Stake from

which a post oak 14 in

dia bears N 18° W 16' bears

marked 24. M



Thence on a true line

W41° N 4300' a dry creek runs north


5702 1/2' us Set a stake from

which a White Oak 16 in

dia bears N 69° W 8 1/2' us

marked 27. M.

June 16th 1838 —

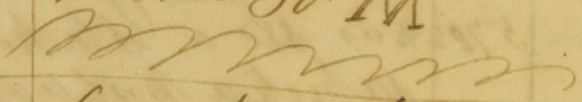


Shreve On a true line 20

N 41 W 33 10 1/2 a branch runs N E

4800 1/2 a drain runs S E

30 rule 5702 3/10 1/2 Set a stake from  
where a Massket 12  
m chn bears N 28. W. 35 1/2  
Marked 30. M



Shreve On a true line

N 41 W 10 1/2 a creek 5 1/2 wide runs East


3800 1/2 to port oak timber

5702 1/2 1/2 Set a stake from

where a Line bears

Marked 33. M bears

S 55 W. 14 1/2 runs



Shreve On a true line

N 41 W 4300 1/2 to a point covered

with Iron Ore &

has the appearance of

Silver mixed with it

4520 a creek 5 1/2 wide  
runs N E

5702 1/2 1/2 Set a stake from  
where a post oak marked

36 M bears N 39 E 10 1/2

Gonzales Co. Brady line # 18

36

counted  
53821

Thence on a true line

W.M. 2120 a branch runs S.E.  
5702<sup>1</sup>/<sub>2</sub> m Set a stake from  
which a Line called  
Marked 39. M  
runs W. 64<sup>1</sup>/<sub>2</sub> W. 70. m

Thence on a true line

W.M. 2350 a Branch runs S.E.  
5440 m To the Gonzales Road  
& Back  
5702<sup>1</sup>/<sub>2</sub> m Set a stake from  
which a. Musket 12  
m. the main line 42. M.  
runs S 85<sup>1</sup>/<sub>2</sub> W. 10 m  
December 30<sup>th</sup> 1839.

+

\*  
(42 m)

Thence on a true line  
 W 41° N 2650 to a line hacked run W 30° E  
 5702 <sup>1</sup>/<sub>10</sub> m. Set a stake from  
 which a post was  
 marked 45. N bears  
 W 22° E 5 m

Thence on a true line  
 W 41° N 5702 <sup>1</sup>/<sub>10</sub> m. Set a stake  
 from which a  
 post was marked  
 48. N bears S 19° E 3 <sup>1</sup>/<sub>4</sub> m

Gonzales to Entry line # 113

50 m

Thence On a true line 25

W.M. 10600 a dry branch runs W &

5370 a branch runs W &

5702 4000 See a Stake from  
which a post oak  
16 m. due. Marked

51. N bears S 63 E 4 1/2 m

~~~~~

Thence On a true line

W.M. 15300 a dry branch runs S &

5702 4000 See a Stake from  
which a post oak  
Marked 5 1/2 m bears

S 21 E 2 1/2 m

~~~~~

Thence On a true line

W.M. 8000 a drain runs S &

15000 to the Noia from  
Saguine to Bexar

5702 4000 See a Stake from which  
a Musket Marked 5 1/2 m bears S 45 W 2 1/2

Dec 31. 1839

countee  
53824

24

Thence On a true line  
 N 11 W 2600 to a stone near N. E  
 5702<sup>1/2</sup> ft. Set a stake from  
 Whipple's Marked 16 in  
 the mark 60. N  
 bears V 85 W. 9 ears

*[Decorative flourish]*

Thence On a true line  
 N 11 W 300 to a line run by one  
 of the Depts of Gonzales  
 county

5702<sup>1/2</sup> ft. Set a stake from  
 Whipple's Marked  
 8 in the mark  
 63. N bears S 55 E 12<sup>1/2</sup> ft

*[Decorative flourish]*

Gonzales Co. Adm. Line # 118

Thence On a true line 25,

W. 1/2 Sec. 9 9000s intersected the Old  
Road from San Antonio to Pacheco  
Mex. Where Sec. 6 Stake  
in said Road for the  
N. W. Corner of the  
County of Gonzales  
State Marked 68.14, N,  
from which an Elm  
14 m dia bears N 24 E  
67 Acres

January 1<sup>st</sup> 1840



2<sup>d</sup> Thence with the Meanders  
of the Road

N 75° E 2170' 45"

N 59° E 44570' 45"

N 65° E 26000' To a mound of rock  
9340 on the West bank of  
the Gallatoupe River  
& Upper corner of  
Turkey W. in class  
W 3 Made for the  
Heirs of John Thompson

January 2<sup>d</sup> 1850

Charles Lockman  
County Surveyor  
for Gonzales Co

Gonzales Co. B. & S. line # 18

Center 53887

27

1104
850
254
1104

1194
990
204
1200
465
1600
1990
1990
2165

160
220
433
473

1196
282
204

2128
2125
1253

1100
160
334

Gonzales Co. Bldg. Lot # 10



54.00
53.10
1.90
22.80
31.20
74.57
36.41

Counter 53828