

The State of Texas & Sketch and
County of Hardemon Field Notes
of the South & West
lines of Hardemon County Tex.
Beginning at a rock
monument the S.W. corner of Wil-
barger County from which a Hack-
berry tree br. N 34 E. 77 1/2 vs a D 8 in
S. 86 E-73 vs; said monument is
1538 vs South + 913 vs East of the N.E.
corner of Section No 75 Bl. E. of H &
T. C. R. R. Co. Thence West 4 miles
+ 913 vs across gently rolling prairie
a point in East line Sec 86. above
Bl. + Co. said point is 1538 vs South
of rock monument the S. E. cor Sur.
No 264. the S. W. cor. Sur No 265. both of
Blk E "A", same Co. from which a Mes.
9 in dia br N 20 E-72 vs. a D 8. in dia
br S 60 E-51 vs. another 8 in dia br S 10 W-
57 vs. (The brs all found in good state
preservation) continue West at
7 1/2 miles cedar brakes north side
Wichita river, continue West over
very rough mountainous country
covered with scrub Cedar at 19 mi
level Mes. prairie at 20 mi. 576 vs
cross Wichita river. Continue West.

over high mes. prairie 28 miles &
40 vs. Pasture fence of the Heesperian
Cattle Co. George Braut. Manager.
at 28 miles 489 vs cross middle ~~Wichita~~
at 28 mi. 623 vs a point in ^{East} ~~West~~ line
of Sur. No 103 Blk 44 said point is
1341 vs South of the S.W. cor Sur No 84
Blk 44. a rock pile from which a
cedar brs S 11 E. - 14 vs. Blk 7nd. & Cedar
both found well preserved, at 28 mi
1465 vs recross Middle Wichita, at
29 miles 1179 vs cross saw the 3rd
time at 30 miles a rock monument
MK, with W | C on North side
from which Buffalo Hump Mt. brs
S 3 1/2 W, a substantial rock mon-
ument put at the end of each mile
marked with its appropriate num-
ber from the beginning.

Beginning at the rock monument
set for the S.W. corner of Hardemon
County. Thence North over very broken
prairie at 4203 vs a point, 3231 vs
West of the S.E. cor Sec No 62 & S.W.
cor. No 61 Blk 44. a rock md. fr. wh. a
cedar brs. S 67 W. 15. Both md & br. found,
at 3 mi. 1692 vs cross North Wichita
at 8 mi. 1440 vs cross North line Heesperian
pasture fence at 16 mi. level rolling prai-
rie; (very rough & broken from S.W. cor.
of County to this point); at 19 miles

Hardeman Co. Bdry line at 25
Substantial rock monument placed at end of each mile

very hilly & mountainous, at 19 miles
1604 vs. pasture fence of Forsyth
Land & Cattle Co. continue over the
same kind land, at 27 mi. 1368 vs the
S.B. Dear river, at 27 mi 1368 vs the
N. bank, at 30 mi 519 vs South Gros-
beck Cr. continue over nice level
prairie at 36 mi 1378 vs a pt. 3267 west
of the N.E. cor Sur. No. 381 B.M. "H." of
W & N. W. R.R. Co. fr. wh a corr on N 31 E
20 vs. The remains of a Hackby tree on
N 31 E 20 vs. at 38 mi 1620 vs cross North
Grosbeck. or Linnies Cr. at 42 mi
1385 vs cross Linn fence of Forsyth
Land & Cattle Co. at 46 mi 1781 vs a
point 162 vs west of the N.W. cor Sur 400
as put in by Armstrong & myself
in Oct 1884, at 49 mi. 1332 vs. the
South bank. Prairie Dog Fort & Red Riv.
a rock ^{marked N.W. C.H. Co.} mon. sit about 20 vs south
from said riv. from which initial
monument on N 11½ E 1799 vs.

Surveyed March 7th 19th 1885-

Variation 11° E. F. C. Ratcliff }
John Miller } Carriers

I W. J. Westmoreland Surveyor
of Hardeman County do hereby
certify that the above lines were

run by me on the ground according to law on the dates and with the Chainmen above mentioned duly qualified and that all the corners and monuments with the marks of same both natural and artificial are truly described & set forth in the above plat & field notes.

N. J. Westmordland Sur.
Hardenou Co. Tex.

125
1624 CERTIFICATE OF RECORD—Geo. D. Barnard & Co., Printers, Lithographers, Stationers, and Blank-Book Makers, St. Louis. Class 6


THE STATE OF TEXAS, }
COUNTY OF Hardenou } I, John Wesley, County Clerk,

in and for said County, do hereby certify that the foregoing Instrument dated
the 10 day of March 1885, with its certificates of authentication, was filed for Record in
my office the 7th day of May A. D. 1885, at 10 o'clock A. M., and duly Recorded
the 18th day of May A. D. 1885, at 10 o'clock A. M., in the Records of said County,
in Vol. 2 on Page 65 to 67

WITNESS my hand and the seal of the County Court of said County, at office in
Maryant Texas, the day and year last above written.

John Wesley
Clerk County Court, Hardenou County.

By _____ Deputy.



County 54403

Handwritten scribbles and signatures at the bottom of the page, including the word 'County' written vertically on the right side.

run by me on the ground accord-
ing to law on the dates and with
the Chainmen above mentioned duly
qualified and that all the corners
and monuments with the marks of
same both natural and artificial
are truly described & set forth in
the above plat & field notes.

M D M 15



Hardeman Co. Bdry. line
Field Notes of
South and West
lines of Hardeman
County Texas.

W. J. Mahomedana
Em. H. C. 7.

Filed at Wm.
Office this 11th day
of May 1885 =
J. J. Newby
C. C. H. C. T.

Filed in the Gen. Ld. Office
May 20th 1885

D. W. Robinson

Chf. Clerk.


Records secured Jan. 29/85

I.M.




401	399	371	370
402	399	372	369
403	398	373	368
404	397	374	367
405	396	375	366
406	395	376	365
407	394	377	364
408	393	378	363
409	392	379	362
410	391	380	
411	390	381	361
412	389	382	359
413	388	383	368
414	387	384	357
415	386	385	356

BL & RR
JA Nabers 48



A.L. Clements
Pease River



71			
72			
67	50	49	
Reason Banks	17 GC & SF RR Co	18	81
T & N O	88	88	19
	90	84	20
	96	95	21
	105	106	22

S P R R Co

20	21	8	
23 BLA	22 L	30	
28	29	31	
34	33	32	4
		18	12
		49	44
		14	19
		40	39
		41	

Wolcanta

2	1	62	
3	4		
6	5	10	
7	8	9	84
	4	6	
6		12	

W/ 50/
 Thompson's Bar
 Michula Riv.

County 2405

Va. 10° E.

Va. 11° E.

8	9	84	85	86	87	88	89	90	91	92	93	530	493	492	455	454	417	416	379	378	341	340	303	302	265	264	227	220	
H+G.N.	R.R. Co		B	L	O	C	C.	H.H.			93									B	L	O	C	K.	A.				
H		103	102	101	100	99	98	97	96	95	94	84	73	72	61	60	49	48	37	36	25	24	13	12	1	96	85	76	95
BLK P.																						BLK B.			BLK F.				

County 54 406

County 24 100

38

Hardeman Co. Bdry. line

Counter 54407

W. S. ...
Fin.

814	B	815	B	816	B	817	B	818	B	819	B	820	B	821	B	822	B	823	B	824	B	825	B	826	B	827	B	828	B	829	B	830	B	831	B	832	B	833	B	834	B	835	B	836	B	837	B	838	B	839	B	840	B	841	B	842	B	843	B	844	B	845	B	846	B	847	B	848	B	849	B	850	B	851	B	852	B	853	B	854	B	855	B	856	B	857	B	858	B	859	B	860	B	861	B	862	B	863	B	864	B	865	B	866	B	867	B	868	B	869	B	870	B	871	B	872	B	873	B	874	B	875	B	876	B	877	B	878	B	879	B	880	B	881	B	882	B	883	B	884	B	885	B	886	B	887	B	888	B	889	B	890	B	891	B	892	B	893	B	894	B	895	B	896	B	897	B	898	B	899	B	900	B	901	B	902	B	903	B	904	B	905	B	906	B	907	B	908	B	909	B	910	B	911	B	912	B	913	B	914	B	915	B	916	B	917	B	918	B	919	B	920	B	921	B	922	B	923	B	924	B	925	B	926	B	927	B	928	B	929	B	930	B	931	B	932	B	933	B	934	B	935	B	936	B	937	B	938	B	939	B	940	B	941	B	942	B	943	B	944	B	945	B	946	B	947	B	948	B	949	B	950	B	951	B	952	B	953	B	954	B	955	B	956	B	957	B	958	B	959	B	960	B	961	B	962	B	963	B	964	B	965	B	966	B	967	B	968	B	969	B	970	B	971	B	972	B	973	B	974	B	975	B	976	B	977	B	978	B	979	B	980	B	981	B	982	B	983	B	984	B	985	B	986	B	987	B	988	B	989	B	990	B	991	B	992	B	993	B	994	B	995	B	996	B	997	B	998	B	999	B	1000	B
-----	---	-----	---	-----	---	-----	---	-----	---	-----	---	-----	---	-----	---	-----	---	-----	---	-----	---	-----	---	-----	---	-----	---	-----	---	-----	---	-----	---	-----	---	-----	---	-----	---	-----	---	-----	---	-----	---	-----	---	-----	---	-----	---	-----	---	-----	---	-----	---	-----	---	-----	---	-----	---	-----	---	-----	---	-----	---	-----	---	-----	---	-----	---	-----	---	-----	---	-----	---	-----	---	-----	---	-----	---	-----	---	-----	---	-----	---	-----	---	-----	---	-----	---	-----	---	-----	---	-----	---	-----	---	-----	---	-----	---	-----	---	-----	---	-----	---	-----	---	-----	---	-----	---	-----	---	-----	---	-----	---	-----	---	-----	---	-----	---	-----	---	-----	---	-----	---	-----	---	-----	---	-----	---	-----	---	-----	---	-----	---	-----	---	-----	---	-----	---	-----	---	-----	---	-----	---	-----	---	-----	---	-----	---	-----	---	-----	---	-----	---	-----	---	-----	---	-----	---	-----	---	-----	---	-----	---	-----	---	-----	---	-----	---	-----	---	-----	---	-----	---	-----	---	-----	---	-----	---	-----	---	-----	---	-----	---	-----	---	-----	---	-----	---	-----	---	-----	---	-----	---	-----	---	-----	---	-----	---	-----	---	-----	---	-----	---	-----	---	-----	---	-----	---	-----	---	-----	---	-----	---	-----	---	-----	---	-----	---	-----	---	-----	---	-----	---	-----	---	-----	---	-----	---	-----	---	-----	---	-----	---	-----	---	-----	---	-----	---	-----	---	-----	---	-----	---	-----	---	-----	---	-----	---	-----	---	-----	---	-----	---	-----	---	-----	---	-----	---	-----	---	-----	---	-----	---	-----	---	-----	---	-----	---	-----	---	-----	---	-----	---	-----	---	-----	---	-----	---	-----	---	-----	---	-----	---	-----	---	-----	---	-----	---	-----	---	-----	---	-----	---	-----	---	-----	---	-----	---	-----	---	-----	---	-----	---	-----	---	-----	---	-----	---	-----	---	-----	---	-----	---	-----	---	------	---

30 10 30

30 10 30

30 10 30

30 10 30

30 10 30

~~No. 38~~

Field Notes of South
and West line of
Hardeman Co

Filed May 20th 1885

Not complying with the laws
The Revised Stat. Appendix
page 22 - requiring mill posts
to be set at every mile -

C. W. B. B. B.

Hardeman Co. Bdry.

~~(1)~~

Counter 54408