

Henderson Co. Bdry line

(3)



THE BANDLESS FILING ENVELOPE

(EXCLUSIVE PATENTS)

MANUFACTURED BY  
THE SMEAD MANUFACTURING COMPANY  
HASTINGS, MINNESOTA, U. S. A.



No. 8

RETRACED  
BOUNDRY LINE BETWEEN  
HENDERSON & ANDERSON COUNTIES

ABSTRACTS CORRECTED ACCORDINGLY  
July 9<sup>th</sup> 1941

*William Chambers, S. & G.*

RETRACED BY-

Ben H. Wathen, County Surveyor, Henderson County, Texas  
W.B. Chambers, County Surveyor, Anderson County, Texas

Filed in General Land Office October 16, 1937

*W. H. McDonald comm.  
J. Woodland clerk.*

Retraced Boundry Line Between  
Henderson & Anderson Counties

By Ben H. Wathen & W. B. Chambers

Filed in G. L. O. October 16, 1937

W<sup>m</sup> H. M<sup>c</sup>Donald, comm.  
J. Woodland, Clerk.

Henderson Co. Bdng line  
③

*Retraced Boundry Line Between  
Henderson & Anderson Counties  
Filed 10-16-37 J.L.W.*

RECEIVED

357  
310

OCT 16 1937

THE STATE OF TEXAS |  
|  
COUNTY OF ANDERSON |

REFERRED TO MAP

TO THE HONORABLE COMMISSIONERS COURT OF ANDERSON COUNTY, TEXAS:

WHEREAS, on the 14th day of December, A. D. 1936,  
the Commissioners Court of Anderson County, Texas, made and  
passed the following order, to-wit:

"THE STATE OF TEXAS |  
COUNTY OF ANDERSON |

"On this the 14 day of December, A. D. 1936, the Commissioners  
Court of Anderson County, Texas, convened in session at the  
regular meeting place thereof with the following present, to-wit:

Jim M. Moore	County Judge
J. C. Harding	Commissioner, Precinct No. 1
Edd O. Lively	Commissioner, Precinct No. 2
M. A. Cook	Commissioner, Precinct No. 3
J. W. Isabell	Commissioner, Precinct No. 4

and among other proceedings had were the following:

"Commissioner J. C. Harding introduced a proposed order which  
was read in full, and after the same was read said Commissioner  
made a motion that the order be passed and adopted. Said motion  
was seconded by Commissioner M. A. Cook, was voted on and was  
carried by a unanimous vote. Thereupon the County Judge announced  
that said order had been passed; the same being in words and figures  
as follows, to-wit:

"AN ORDER TO RETRACE THE NORTHERN BOUNDARY  
LINE OF ANDERSON COUNTY AND PLACE  
ADDITIONAL MARKERS THEREON.

"WHEREAS, in the year 1848, D. H. Edens, in pursuance of an  
order of the County Court of Anderson County, Texas, ran the  
Northern boundary line of said county, beginning at the  
Northeast corner of the John Ferguson League on the West bank  
of the Neches River, and from thence in a Westerly direction  
to the Northwest corner of Anderson County on the East bank of  
the Trinity River, and in his report of said survey he stated  
that from the beginning point at the Northeast corner of the  
said John Ferguson League he ran a course South 80° 50' West,  
and that he plainly marked the line so run on line trees at  
a distance of one mile apart on the whole length of the line  
except at the end of the ninth mile which was in the Caddo Marsh;  
and,

"WHEREAS, the said D. H. Edens reported his action to the  
County Court of Anderson County and the same was duly filed  
and placed of record in the minutes of said court; and,

"WHEREAS, in pursuance of an order of the County Court of  
Henderson County made and entered in the year A. D. 1890,  
J. T. Meredith, County Surveyor of said County, ran the Northern

line of Anderson County beginning at the Northwest corner of Anderson County and thence on a course North 81° 20' East to the northeast corner of Anderson County, the same being the Northeast corner of the John Ferguson League on the West bank of the Neches River, and that the line so run by the said Meredith on the course North 81° 20' East coincided with the line theretofore run by D. H. Edens in the year 1848, although the said Edens reported that the course of the line run by him was slightly different from the course of the line which the said Meredith found on the ground; and,

"WHEREAS, Anderson County has at all times recognized and treated as the North boundary line of Anderson County a line running from the Northeast corner of the John Ferguson League on the Neches River on a course South 81° 20' West as the same was actually run on the ground by the said Meredith and Edens, and it is considered that such line is sufficiently definite and well defined and that the Commissioners Court of this County has no power to enter an order having an actual survey made of said boundary and to make and establish the lines and corners of said Northern boundary, for the reason that the same have been definitely fixed, established and defined by the survey of Edens and the survey of Meredith as aforesaid. But it is the opinion of this Court that it would be advisable to have said Northern boundary line investigated for the purpose of determining whether any of the markers or monuments placed thereon by the said Meredith have disappeared and if so to have other and permanent markers made:

"THEREFORE, BE IT ORDERED BY THE COMMISSIONERS COURT OF ANDERSON COUNTY, TEXAS, that W. B. Chambers, County Surveyor of said County be, and he is hereby, authorized to investigate and retrace said boundary line as the same was run and marked by the said J. T. Meredith beginning at the Northeast corner of the John Ferguson League on the West bank of the Neches River in said County following the old line fixed and marked on the ground by the said Meredith and placing additional suitable permanent markers or monuments on any part of said line where the same is necessary, either by reason of the disappearance of the original markers or monuments, or by indistinctness or any other insufficiency. But no authority is herein granted to the said W. B. Chambers to define or establish a new boundary line nor to do anything other than to retrace and remark said Northern boundary of Anderson County as the same has been heretofore actually defined, located and established on the ground by the other surveyors aforesaid." And,

WHEREAS, the Commissioners Court of Henderson County, Texas did thereafter make and pass an order similar to the foregoing order of the Commissioners Court of Anderson County, Texas, and in said order did appoint Mr. B. H. Wathen, County Surveyor of Henderson County, Texas, an experienced and competent surveyor, authorizing and directing him to report to the place named in said orders as the place of beginning and at a time convenient to the said W. B. Chambers

and B. H. Wathen, and to assist in running, retracing and marking the common boundary line of said two counties, being the North boundary line of Anderson County and the South boundary line of Henderson County, and to place additional suitable permanent markers or monuments of such character and at such places on said line as are required by law, and said surveyors so appointed having accepted said appointment and having completed said work in accordance with the orders of said respective Commissioners Courts, we beg leave to, and do herewith file, a report of the work done, together with field notes and map.

That at a date subsequent to the respective orders of said Courts said surveyors, the surveyors so appointed, the undersigned, proceeded to the Northeast corner of Anderson County and the Southeast corner of Henderson County, said point being a common point and located at the Northeast corner of the John Ferguson League on the West bank of the Neches River, the same having been fixed as the Northeast corner of said Anderson County by an Act of the First Legislature of the State of Texas approved March 24th, A. D. 1846, and said point having been located and established as the Northeast corner of said Anderson County by D. H. Edens, surveyor appointed by the County Court of Anderson County to fix and establish said line, and the same was afterwards, on the 21st day of June, A. D. 1890, found and recognized as the Northeast corner of said Anderson County by J. T. Meredith, County Surveyor of said Henderson County, on an official survey pursuant to an order of the County Court of said Henderson County, and from said beginning point we investigated, found, surveyed, and retraced said boundary line as the same was run and marked by the said J. T. Meredith in 1890 throughout its whole course to the Northwest corner of said Anderson County and the Southwest corner of said

Henderson County to a point on the East bank of the Trinity River, which said last mentioned point was fixed as the Northwest corner of said Anderson County by the Act of the First Legislature of the State of Texas approved March 24th, A. D. 1846, and which was located and established by said Edens and ascertained and found and marked by the said Meredith on his survey as aforesaid, and we placed a concrete monument at said Northeast corner of said County and a concrete monument at said Northwest corner of said County, and we placed concrete monuments at intervals of one mile throughout the whole course of said boundary line because, although said boundary line could be clearly traced and followed by reason of the marks made by the said Meredith and from recorded data, we nevertheless found that the permanent monuments at intervals of one mile which had been erected and placed on prior surveys of said line had disappeared. That we finished the field work of said survey on the 14th day of May, A. D. 1937, and we finished establishing the concrete monuments on August 25th, A.D. 1937, and having drafted the field notes and the map of said survey, we herewith return the same to the Honorable County Court of said County and certify the same to be as follows:

BEGINNING at the N E corner of Anderson County and the S E corner of Henderson County, Texas, and at the N E corner of the John Ferguson League on the West bank of the Neches River where we found the old 30 in. Pin Oak, mkd. X, (old), bearing S 14 W 9.6 vrs, and a large pine stump bearing S 33 $\frac{1}{2}$  W 9.4 vrs, being record trees for said survey corner; we also marked a 14 in. Elm bears S 47 W 28 $\frac{1}{2}$  vrs, a 14 in. P. O. brs. S. 33-3/4 W 31 vrs, both mkd X, two hacks above and three below, a concrete monument brs S 80 deg 54' W 10 vrs;

THENCE S 80 deg 54 Min. W (retracing old county line as marked) 1900.8 vrs to the first mile post, a concrete monument for corner in an open field;

THENCE continuing S 80 deg 54 min W 1900.8 vrs to the second concrete mile post in field whence the N W corner of Joe Gillespie's 341 acre tract brs N 48 W 118 vrs;

THENCE continuing S 80 deg 54 min W 1900.8 vrs to the third mile post in Boyd Bacon's field, being 20 vrs E of the West line of his 70 acre tract;

THENCE continuing S 80 deg 54 min W 1900.8 vrs to the fourth mile post in Ruby M. Cely's field;

THENCE continuing S 80 deg 54 min W 1900.8 vrs to the fifth mile post, whence an 8 in. P. O. brs. S. 20 W 10.6 vrs, a 6 in. P. O. brs N 7 $\frac{1}{4}$  W 8.5 vrs;

THENCE continuing S 80 deg 54 min W, at 1115 vrs crossing the West boundary line of the John Ferguson League, (being 1679.5 vrs South of the N W corner of same), at 1792 vrs the E B line of the E B McKeller Survey, at 1900.8 vrs, the sixth mile post, whence a 26 in P. O. brs S 71 W 80 vrs;

THENCE S 81 deg 15 min W (retracing old county line), at 223 vrs a rock pile at the S E corner of the Isaac Ledbetter Survey, at 1257 vrs, the E B L of the Alfred Benge Survey (League), at 1900.8 vrs, the seventh mile post on E bank of drain, whence a 6 in. Elm brs S 66 E 12 vrs, a 12 in Sweet Gum brs N 34 E 12.6 vrs;

THENCE continuing S 81 deg 15 min W 1900.8 vrs to the eighth mile post in field, whence a 12 in Pine brs N 9 E 29 $\frac{1}{2}$  vrs, an 18 in Red Oak brs N 3 E 30 vrs;

THENCE continuing S 81 deg 15 min W, at 771 vrs, the center line of paved highway 40, at 1900.8 vrs, the ninth mile post, near east edge of Caddo Marsh, whence a 6 in Hickory brs S 32 E 3 $\frac{1}{2}$  vrs, an 8 in S G brs N 32 E 3.1 vrs, and a 14 in P O brs S 62 E 14 vrs;

THENCE continuing S 81 deg 15 min W, at 81 vrs, crossing the center of the T & N O Railway track, at 942 vrs the West boundary line of the Alfred Benge League, at 1501 vrs, the E B L of the W D Chapman Survey, at 1900.8 vrs, the tenth mile post on the N bank of a drain, whence a 16 in P O brs S 67 W 6.4 vrs, a 10 in P O brs S 45 W 9.6 vrs;

THENCE continuing S 81 deg 15 min W, at 546 vrs, the W B L of said Chapman Survey, in Poyner-Brushy Creek road, at 851.5 vrs, the W B L of the McKinney & Williams Survey, and the E B L of the A Atkinson Survey, at 1900.8 vrs, the eleventh mile post, whence an 8 in P O brs N 74 E 7 vrs, an 18 in R O brs N 77½ W 14 vrs;

THENCE continuing S 81 deg 15 min W, at 1900.8 vrs, the twelfth mile post, whence a triple 14 in R O brs S 81 E 37.3 vrs and the S W corner of the A Atkinson Survey brs N 69 W 131 vrs;

THENCE continuing S 81 deg 15 min W, at 994 vrs, the W B L of the Hansford Hanks Survey, and the E B L of the J Huntington League, at 1900.8 vrs, the thirteenth mile post, in Joel Miller's field;

THENCE continuing S 81 deg 15 min W, at 1900.8 vrs, the fourteenth mile post, whence a 12 in P O brs S 10½ W 4.1 vrs, a 14 in Hickory brs S 26 W 13½ vrs;

THENCE continuing S 81 deg 15 min W, at 1900.8 vrs, the fifteenth mile post, on the South side of the old county line road;

THENCE continuing S 81 deg 15 min W, at 649 vrs the W B L of said J Huntington League, (being 847 vrs N of the S W C of same), and in the E B Line of the Eli Steadman Survey, at 1900.8 vrs, the sixteenth mile post, whence a 6 in P O brs S 51 E 4½ vrs, a 5 in Hky brs S 88½ W 9 vrs;

THENCE continuing S 81 deg 15 min W, at 1000 vrs, the E B L of the John Lambert Survey, at 1900.8 vrs, the seventeenth mile post in South edge of old county line road, whence a 24 in P O brs N 23 W 10.6 vrs, a 20 in P O brs S 63½ W 6.3 vrs;

THENCE continuing S 81 deg 15 min W, at 926 vrs, the W B L of the George Scroggins Survey, and the E B L of the Willis Palmer Survey, (being 217 vrs N 5 E from Palmer's S E corner), at 1900.8 vrs, the eighteenth mile post in old-marked county line, whence a 20 in P O brs S 6 W 9.7 vrs, and the S W corner of Willis Palmer Survey brs S 69 W 20 vrs (where both of the original patent trees of said Willis Palmer Survey are standing);



#3

19 THENCE S 81 deg 8 min W (retracing old marked line and along old county line road), at 574 vrs passing the S W corner of the R D Palmer Survey, in the E B L of the C H McCowan Survey, at 1432 vrs the W B L of said McCowan Survey, and the E B L of the Joseph McCrabb Survey (being 39 vrs North of the S W corner of said McCowan Survey), at 1900.8 vrs, the nineteenth mile post in the N margin of old county line road, and in the South line of McQuoeter tract on Joseph McCrabb Survey;

20 THENCE continuing S 81 deg 8 min W, at 440 vrs, the W B L of the McCrabb Survey, and the E B L of the John Reynolds Survey, at 1385 vrs the W B L of Reynolds Survey, in middle of Palestine and Middle Athens road, at 1900.8 vrs, the twentieth mile post, just South of old county line road, and in Forrest Till's field on A F Hogg Survey;

21 THENCE continuing S 81 deg 8 min W, at 150 vrs, the W B L of said A F Hogg Survey, and the E B L of the D J Cummings Survey (being 29 vrs North of the South - triangular - corner of said Cummings Survey), at 1900.8 vrs, the twenty-first mile post in Ross Abernathy's field on the J A Newland Survey;

22 THENCE continuing S 81 deg 8 min W, at 820.3 vrs, the center line of the concrete highway 19; at 1387 vrs, the S W boundary line of the J A Newland Survey, and the N E B line of the F F Williams Survey (being 490 vrs S 35 E from the North corner of said Williams Survey), at 1900.8 vrs, the twenty-second mile post, whence an 8 in R O brs S 30 E  $7\frac{1}{2}$  vrs, an 8 in P O brs East 12 vrs;

23 THENCE South 81 deg  $43\frac{1}{2}$  min W, (retracing old-marked county line) at 547 vrs, crossing the N W B line of said Williams Survey, and the S E B line of the Asa W Chambers Survey, at 1900.8 vrs, the twenty-third mile post, whence a 6 in Hickory brs N 4 E 5.4 vrs, a 6 in P O brs S 79 E  $2\frac{1}{2}$  vrs;

24 THENCE S 81 deg  $43\frac{1}{2}$  min W, at 1046 vrs, the S W line of the Asa W Chambers Survey, and the N E B line of the B M Thomas Survey (being  $167\frac{1}{2}$  vrs S 35 E from the North corner of said Thomas Survey and 161 vrs N 35 W from the East corner of said Thomas Survey) at 1440 vrs, the N W B line of said Thomas Survey, at 1496 vrs, the N E B line of the William H Gibson Survey (being 25 vrs N 35 W from the East corner of said Gibson Survey, at 1900.8 vrs, the twenty-fourth mile post; whence a 10 in P O brs N 55 W 8.2 vrs, and an 8 in P O brs S 71 E 7 vrs;

#4.

25 THENCE continuing S 81 deg 43 $\frac{1}{2}$  min W 1900.8 vrs to the twenty-fifth mile post, whence a 24 in P O brs N 68 W 6.2 vrs, a 10 in P O brs N 50 $\frac{1}{2}$  E 12 vs;

26 THENCE continuing S 81 deg 43 $\frac{1}{2}$  min W at 149 vrs, the E B line of the William N Huddleston Survey, and the W B line of the J A Price Survey (being 93 vrs South of the N W corner of said Price Survey), at 1273 vrs crossing Coon Creek, at 1900.8 vrs, the twenty-sixth mile post, whence an 8 in Hickory brs S 51 W 3 vrs, a 6 in Hickory brs S 50 E 2.3 vrs;

27 THENCE continuing S 81 deg 43 $\frac{1}{2}$  min W at 1434 vrs, the W B line of said Huddleston Survey, and the E B line of the Martin Murchison Survey, at 1900.8 vrs, the twenty-seventh mile post, whence a 22 in P O brs N 71 E 10.7 vs a 20 in P O brs S 69 W 8 vrs;

28 THENCE continuing S 81 deg 43 $\frac{1}{2}$  min W, at 1900.8 vrs the twenty-eighth mile post, whence a 24 in P O brs S 67 W 14 vrs, an 8 in P O brs N 38 E 5 vrs;

29 THENCE continuing S 81 deg 43 $\frac{1}{2}$  min W, at 1200 vrs crossing Mill Creek, at 1900.8 vrs, the twenty-ninth mile post in the W C Smith Survey, being 27 vrs West of a spring branch, whence a 14 in Hickory brs N 29 E 12 vrs, a 6 in Hickory brs N 69 E 9.6 vrs;

30 THENCE continuing S 81 deg 43 $\frac{1}{2}$  min W, at 462 vrs, crossing the W B line of the W C Smith Survey and the E B line of the W R Rushing Survey (being 53.5 vrs North of the S E corner of said Rushing Survey), at 1414 vrs, crossing the E B Line of the E F Lumsden Survey, and the W B line of the W C Smith Survey (being 81 vrs South of the S W corner of said Rushing Survey), at 1900.8 vrs, the thirtieth mile post in an old field;

31 THENCE continuing S 81 deg 43 $\frac{1}{2}$  min W, at 898 vrs, the W B line of said Lumsden Survey, and the E B line of the J N Ashmore Survey (being 64 vrs N of the S W corner of said Lumsden Survey, which is an Ell corner of said Ashmore Survey), at 1900.8 vrs, the thirty-first mile post, being 37 $\frac{1}{2}$  vrs West of the Pine Bluff and Athens road, in Penny's field; whence a 12 in Elm brs N 49 E 46 vrs, a 14 in Persimmon brs S 89 $\frac{1}{2}$  E 27 $\frac{1}{2}$  vrs;

32 THENCE S 81 deg 56 min W, (retracing said old-marked county line) at 1367 vrs, passing the most western N W corner of the W S Helms Survey, and the N E corner of W F Mitcham Survey, at 1900.8 vrs, the thirty-second mile post in the N B line of said W F Mitcham Survey, which is also the S B line of the George J Mitcham Survey;

8

#5.

33 THENCE S 81 Deg 56 min W, at 266 vrs a concrete monument for marker in the East edge of the Malakoff-Palestine road, at 1900.8 vrs, the thirty-third mile post in the Ben H Wathen 71 acre tract out of the west side of the A J Allen Survey, whence a 6 in P O brs S 3 E 6.3 vrs, and another 6 in P O brs N 35 E 5.6 vrs;

34 THENCE S 81 deg 56 Min W, at 115 vrs crossing the W B line of the A J Allen Survey, and the E B line of the Isaac Clendennan Survey (being 514 vrs South of the N W corner of said Allen Survey and 853 vrs North of the S W corner of same, where the original Walnut patent trees are standing), at 1900.8 vrs, the thirty-fourth mile post in J L Loper's field;

35 THENCE S 81 deg 56 min W, at 70 vrs, a concrete post for marker in the east edge of the public road leading north and south, at 77½ vrs crossing the W B line of said Isaac Clendennan Survey, and the E B line of the Berry Towles Survey (being 587½ vrs north of the S W corner of the said Clendennan Survey), at 1262 vrs crossing the W B line of said Towles Survey, and the E B Line of the W R Litchfield (or Thomas M Matthews) Survey, at 1900.8 vrs, the thirty-fifth mile post in the Trinity River bottom, whence a 10 in Overcup Oak brs S 88 E 8 vrs, a 5 in Do brs N 32 E 6.6 vrs, a 5 in Hackberry brs S 35 E 1.8 vrs;

36 THENCE S 81 deg 56 min W, at 110 vrs crossing the eastern W B line of said Litchfield Survey, and the E B line of the Peter Harper Survey, at 1115 vrs crossing the extreme west line of said Litchfield Survey, and the E B line of the south neck of the Mary M Thompson Survey (being 178 vrs North of the S W corner of said Litchfield Survey, which is in the N B line of the Michael Ellis Survey), at 1136 vrs crossing the W B line of said Thompson neck, and the E B line of the Cecil Bobo Survey, (being 175 vrs North of the S E corner of said Bobo Survey), at 1900.8 vrs, the thirty-sixth mile post, whence an 18 in Elm brs N 58 E 1.4 vrs, (said mile post being 36 vrs North of the S B line of said Bobo Survey, and the N B line of the Michael Ellis Survey);

37 THENCE S 81 deg 56 min W, at 230 vrs crossing the N B line of said Michael Ellis Survey, at 1900.8 vrs, the thirty-seventh mile post in the old-marked county line, whence a 10 in Elm brs N 26 W 1.4 vrs, a 6 in Elm brs S 40 E 2.7 vrs, and another 6 in Elm brs S 89 E 3.4 vrs;

#6.

THENCE S 81 deg 56 min W, at 150 vrs the N W corner of Anderson County and the S W corner of Henderson County, Texas, on the East bank of the Trinity River, a concrete monument for corner, whence a 26 in Ash brs N 40 W 5.6 vrs, marked A, a 24 in Ash brs S 50 E 18.7 vrs marked H, a 10 in Elm brs N 3 E 3.6 vrs, marked X, with four hacks above and four below.

The witness trees for all other mile posts are marked X, with four hacks above and four below.

Surveyed on a magnetic variation of 8 deg 30 min East.

Bill Moore | Chain Carriers  
Myrle Price |

SURVEYOR'S CERTIFICATE

We, the undersigned Surveyors, appointed by the respective County Courts of Anderson County, Texas, and of Henderson County, Texas, to retrace and by monuments establish the boundary line between said Counties, hereby certify that we have established said common boundary line by placing a concrete monument at the corners of said Counties, and for each mile post from the Neches to the Trinity Rivers. We further certify that said survey was made according to law; that the limits, boundaries and corners, with the marks, natural and artificial, are truly described in the foregoing Field Notes and attached Plat, just as we placed them on the ground.

WITNESS our hands, at Palestine, Texas, this the 14th day of September A. D. 1937.

Ben H. Wathen  
County Surveyor of Henderson County, Texas

W. B. Chambers  
County Surveyor of Anderson County, Texas

THE STATE OF TEXAS, |

COUNTY OF ANDERSON. | BEFORE ME, the undersigned authority, on this day personally appeared Ben H. Wathen, and W. B. Chambers, known to me to be the persons whose names are subscribed to the foregoing instrument, and acknowledged to me that they executed the same for the purposes and consideration therein expressed.

GIVEN under my hand and seal of office, this the 14th day of September A. D. 1937.

Mary L. Wilentz Notary Public  
in and for Anderson County, Texas.

IN TESTIMONY WHEREOF, We, the said B.H. Wathen, County Surveyor of Henderson County, Texas, and W.B. Chambers, County Surveyor of Anderson County, Texas, have hereunto on this , the 14th day of September, A.D. 1937, affixed our official signatures.

B. H. Wathen  
County Surveyor,  
Henderson County, Texas.

W. B. Chambers  
County Surveyor,  
Anderson County, Texas.

Sworn to and subscribed before me by B.H. Wathen,  
on this the 14th day of September, A.D. 1937.

J. D. Bennett  
Notary Public in and for  
~~Henderson~~ County, Texas.  
Anderson

Sworn to and subscribed before me by W.B. Chambers,  
on this the 14th day of September, A.D. 1937.

J. D. Bennett  
Notary Public in and for  
Anderson County, Texas.

THE STATE OF TEXAS    |  
                              |  
COUNTY OF ANDERSON   |

On this the 21st day of September, A. D. 1937, the Commissioners Court of Anderson County, Texas, convened in regular session (the court in regular session on September 13th, 1937 having adjourned the regular session until this day), at the regular meeting place, with the following members thereof present, to-wit:

Jim M. Moore	County Judge
J. C. Harding	Commissioner, Precinct No. 1
Elvis Gilmore	Commissioner, Precinct No. 2
B. L. Saunders	Commissioner, Precinct No. 3
J. W. Isabell	Commissioner, Precinct No. 4

and with none absent, constituting a quorum, when, among other proceedings had were the following:

Commissioner J. C. Harding introduced a resolution and moved its adoption and the motion was seconded by Commissioner Elvis Gilmore. The motion carrying with it the adoption of the resolution carried by unanimous vote. The resolution is as follows:

#### R E S O L U T I O N

WHEREAS, on the 14th day of December, A. D. 1936, the Commissioners Court of Anderson County passed an order to retrace the Northern boundary line of Anderson County and place additional markers thereon, and ordered W. B. Chambers, County Surveyor, to investigate and retrace said boundary line as the same was run and marked by J. T. Meredith beginning at the Northeast corner of the John Ferguson League on the West bank of


11

the Neches River and following the old line fixed and marked on the ground by Meredith, and to place thereon additional suitable permanent markers or monuments where the same are necessary; and the Commissioners Court of Henderson County, Texas, did thereafter make and pass an order similar to the said order of the Commissioners Court of said Anderson County, and in said order did appoint Mr. B. H. Wathen, County Surveyor of said Henderson County, and authorized and directed him to proceed to the place named in said orders as the place of beginning and to assist the said Chambers in running, retracing and marking the said common boundary line of said two counties; and,

WHEREAS, the said two surveyors have completed the work in accordance with the orders of the respective commissioners courts, and have made and filed with the County Court a sworn report of their work, together with the field notes and map of the line surveyed, under date the 14th day of September, A. D. 1937, and said return and report have been examined by the Court:


BE IT RESOLVED BY THE COMMISSIONERS COURT OF ANDERSON COUNTY, TEXAS, that said report and return of the field notes and map be and the same is hereby in all things fully approved, and that the line therein defined is and shall be the common boundary line between said two counties.

Adopted and approved this 21st day of September, A. D. 1937.

  
County Judge, Anderson County, Texas.

Seal (Of the Commissioners Court).


Attest:

  
County Clerk (Ex-officio Clerk of the Commissioners Court), Anderson County, Texas.

THE STATE OF TEXAS |  
COUNTY OF ANDERSON |

I, Harry E. Bassett, Jr., Clerk of the County Court of Anderson County, Texas, do hereby certify that the foregoing and annexed pages contain a full, true and correct copy of the report, return of field notes and map, all made and certified to under oath by W. B. Chambers, County Surveyor of Anderson County, Texas, and B. H. Wathen, County Surveyor of Henderson County, Texas, of their work in surveying and marking the Northern boundary line of said Anderson County and the Southern boundary line of Henderson County, the same being a common boundary line, in pursuance of orders of the respective Commissioners Courts of said counties, together with the resolution adopted by the Commissioners Court of said Anderson County approving said report, return and field notes and map, as the same appear of record in Vol. 22, on page 439 of the Minutes of the Commissioners Court of Anderson County, Texas.

Executed under my hand and seal of said Commissioners Court this 23<sup>rd</sup> day of September, A. D. 1937.

  
County Clerk (Ex-officio Clerk of the  
Commissioners Court), Anderson County,  
Texas.

SEAL (OF THE COMMISSIONERS  
COURT).