# FIELDNOTES AND SKETCH
OF
# HOCKLEY-TERRY COUNTY LINE
BY A.L. HARRIS

RECEIVED AND FILED IN GENERAL
LAND OFFICE MAY 25, 1934

Court Decree with Lynn-Garza Report

Abstracted Jan. 28. 1938
Vol. 60.

Counter 54810

In the matter of permanently establishing the County Boundary Line between Terry and Hockley Counties:

Having been jointly employed by said Counties to survey and mark said boundary line in accordance with the Decree in Lynn VS Garza County, by a careful observation on Polaris, at the SW corner of Lubbock County as set out in said decree, I ran this line due west on the secant, breaking the line at the exact 6 mile intervals, all the markers are set in this secant line, and measurement to the section lines and corners are from said line.

The common corners of Lubbock, Hockley, Lynn and Terry Counties is marked wit h concrete 2x2 feet at bottom, 1x1 foot at top and 6 feet long set in the J.B.Jones SW corner of Lubbock County as called for in said decree, and from USGS triangulation stations I find that this corner is located in Lat. 33°23'20.454" and Long. 102°04'31.102".

Field Notes of a survey of the Hockley-Terry county boundary line:

MILE 1:

Beginning at a concrete marker set in the original J.B. Jones SW corner of Lubbock County, designated as A marker on the blue print of markers, set in this line, which is hereto attached and made a part hereof, and being the SW corner of Lubbock County, The SE corner of Hockley County, the NW Corner of Lynn County and theNE corner of Terry County,
Thence west at 449 vs. cross center of north-south graded roadway at a point 9 varas north of the south line of section 1 Block CO, at 1726.5 vs. cross fence line and the west line said section 1, the east line of section 2 same block at a point 5.8 varas north of their south corner, at 1900.8 vs. the end of mile one, same being in a field.

MILE 2:

Beginning mile 2 at the end of mile one, thence west at 511 cross fece, at 984 vs. C concrete marker set in the west line of section 2 block CO and the east line of section 3 block O at a point 508 varas north of their south common corners, at 992 vs. cross center line of north-southgraded roadway, at 1900.8 vs. the end of mile two, in a field;

MILE 3:

Beginning mile three at the end of mile two, thence west at 1497 vs. cross fence line, at 1900.8 vs. the end of mile three, in a field;

MILE 4;

Beginning mile four at the end of mile three, thence west at 988.8 vs. pass 509 vs. north of the first corner set by Ragsdale for the original field notes Block O at a point 12 miles north and 12 miles west of the "Double Lakes Corner"in Lynn County, and 578 varas north of the second corner as set by Ragsdale for corrected field notes on Block O, at 1432.7 vs. set C concrete marker in the east fence line of north-south graded roadway, at 1439.8 vs. cross center line of roadway, in all 1900.8 vs. to the end of mile four, in a field;

MILE 5;

Beginning mile five at the end of mile four, thence west at 751.5 vs. set C concrete marker in east fence line of north-south graded roadway, in all 1900.8 vs. the end of mile five, in field;

MILE 6;

Beginning mile six at the end of mile five, thence west at 1309.9 vs. cross fence line, at 1689 vs. east line of Highway,1711 vs. center line highway, 1733 vs. west line highway, east line Santa Fe railway, and a B concrete marker, railway bears S34°24'W and the south line section is 712.5 varas along the east line of railway, at 1754.5 vs. center line of railway, at 1776 vs. the west line of railway, in all 1900.8 vs. to the end of mile six, in a field. (1)

counter 54811

MILE 7;

Beginning mile seven at the end of mile six, thence west at 596 vs. cross fence line, at 1653 vs, cross the common line of sections 17 and 16 Block I, 591.8 vs. N0°45'E of iron pipe set in east-west roadway to mark the south common corners of said sections, at 1900.8 vs. the end of mile seven, in a field;

MILE 8;

Beginning mile eight at the end of mile seven, thence west at 1851.6 vs. set C concrete marker at fence line on west side of graded roadway, in all 1900.8 vs. to end of mile eight, in field.

MILE 9;

Beginning mile nine at the end of mile eight, thence west at 988.5 vs. set iron pipe in common line between sections 13 and 14, at a point 588 vs. No°45'E of their south corner, ~~x~~in all ~~x88x88~~1900.8 vs. to end of mile nine, in field;

MILE 10;

Beginning mile ten at the end of mile nine, thence west at 134.8 vs. set C concrete marker, at 145.5 vs. center line graded roadway, in all 1900.8 vs. to the end of mile ten, in a field.

MILE 11;

Beginning mile eleven at the end of mile ten, thence west at 1900.8 vs. the end of mile eleven, in field;

MILE 12;

Beginning mile twelve at the end of mile eleven, thence west at 1165 vs. cross fence line, on the common line between sections 8-7 from whence their south common corner is So°45'W ~~657~~ 567 vs. (See Harris letter recd 7/18/34 - in Lynn-Garza Co. Line Report) at 1172.2 vs. set C concrete marker, in all 1900.8 vs. to the end of mile twelve, in pature land;

MILE 13;

Beginning mile thirteen at the end of mile twelve, thence west at 657 vs. C concrete marker set under east fence line of Brownfield-Levelland graded roadway, at 667.4 vs. center line of roadway, at 1900.8 vs. the end of mile thirteen, in field;

MILE 14;

Beginning mile fourteen at the end of mile ~~twelve~~ thirteen (see above mentioned letter.), thence west at 1900.8 vs, the end of mile fourteen, in field;

MILE 15;

Beginning mile fifteen at the end of mile fourteen, thence west at 14 vs. center line of roadway, gin and store about 250 varas north, at 21.2 vs. set C concrete marker, at 1900.8 vs the end of mile fifteen, in field;

MILE 16;

Beginning mile sixteen at the end of mile fifteen, thence west at 1738.5 vs. fence line set on the common line between sections 1 block I and section 18 Block X, the south common corner of said sections is So°45'W 518 varas, at 1745.7 vs. set C concrete marker, in all 1900.8 vs the end of mile sixteen .

MILE 17;

Beginning mile seventeen at the end of mile sixteen, thence west at 1718.4 vs, set C concrete marker, at 1725.6 vs. fence line, at 1900.8 vs. the end of mile seventeen.

MILE 18;

Beginning mile eighteen at the end of mile seventeen, thence west at 909 vs. fence line, at 1832.5 vs. fence line, in all 1900.8 vs. to C concrete marker, the end of mile eighteen.

MILE 19;

Beginning mile nineteen at the end of mile eighteen, thence west at 1900.8 vs. C concrete marker, the end of mile nineteen;

MILE 20;

Beginning mile twenty at the end of mile ~~eighteen~~ nineteen, thence west at 213.5 vs. fence line on line between sections 14 and 15, their south common corner bears S0°45'W 479 vs. at 220.7 vs. C concrete marker, at 1900.8 vs. end of mile twenty and C concrete marker;

MILE 21;

Beginning at the end of mile twenty, thence west at 1900.8 vs. set C concrete marker for the end of mile 21.

MILE 22;

Beginning at the end of mile twentyone, thence West at 217 vs. pass 52 vs. north of old fence corner, at 1155 vs. pass 36.5 vs. north of old fence corner at 1900.8 vs. set C concrete marker for the end of mile 22;

MILE 23;

Beginning at the end of mile twentytwo, thence west at 434 vs. cross fence line, at 1900.8 vs. C concrete marked, the end of mile twentythree.

MILE 24;

Beginning at the end of mile twentythree, thence west 1900.8 vs. to C concrete marker for the end of mile twentyfour.

MILE 25;

Beginning at the end of mile twentyfour, thence west at 1215.3 vs, fence on line between sections 7 and 8, iron pipe set by Ragsdale for south common corners said sections bears S0°45'W 398.7 vs, in all 1900.8 vs. to end of mile twentyfive, in field;

MILE 26;

Beginning at the end of mile twentyfive, thence west at 782 fence line, at 789.4 vs, C concrete marker, in all 1900.8 vs, the end of mile twentysix;

MILE 27;

Beginning at the end of mile twenty~~seven~~ six, thence west at 1900.8 vs. C concrete marker, the end of mile twentyseven;

MILE 28;

Beginning at the end of mile twentyseven, thence west at 228 vs. fence line, at 1900.8 vs, the end of mile twentyeight, C concrete marker.

MILE 29;

Beginning at ~~north~~ South (Harris Letter Recd 7-18-34 with Lynn-Garza Co. Line Report) the end of mile twentyeight, thence west at 990 vs, pass 156.5 varas of 4 inch pipe set by Ragsdale for the NE corner of Block K, the NW corner block D-14, this corner is 194.5 varas too far north to be on the extension of the south line of Block X, as set by same surveyor at 1900.8 vs. C concrete marker, the end of mile twentynine;

MILE 30; See next page



-3
+

counter 54813

MILE 30;

Beginning at the end of mile twentynine, thence west at 1900.8 varas A concrete marker, the SW corner of Hockley County, The NW corner of Terry County, the SE corner of Cochran County, the NE corner of Yoakum County, the SW corner of section 1 Block X as corrected by Ragsdale is south 157 varas and west 147 vs, and is located 20 varas south of anchored fence post set for the original south common corners of said section 1 and section 10 block G.

For acreage division and abstract numbers see page 5. and the blue print map attached.

I, A.L.Harris, County, District and Licensed State Surveyor, do hereby certify that the foregoing described survey was actually made by me on the ground, according to law, on the date, and with chain carriers aforesaid duly qualified, and that all the lines, markings, field notes and plat with acreage to be assessed to each county, is truly set forth inthe foregoing field notes and plat.

Surveyed during April 1934.

A. L. Harris

C.T.Buurns,
Walter Stanley, Chainmen.

Licensed State Land Surveyor.

Received and filed in General Land Office on May 25th, 1934.

J H Walker, Commissioner

C. F. Blucher
Clk.

-4
+
Counter 54814

TERRY-HOCKLEY COUNTY BOUNDARY LINE
Acreage Division

| Sec. | Part | Block Cert. | File | T.Ac. | Hockley Co. Abst. | Hockley Co. Ac. | Terry Co. Abst. | Terry Co. Ac |
|---|---|---|---|---|---|---|---|---|
| 1 | Ept | C-0 | 70442 | 323½ | 258 | 99 | 424 | .7 |
| | | | | | (Lynn Co | | (Lubbock Co.) | |
| | | | | | 657 | 3) | 1067 | 220.8 |
| 1 | Wpt | C-0 | 129063 | 306½ | 359 | 304.8 | 1390 | 1.7 |
| 2 | all | C-0 | 112686 | 323.8 | 278.2Ac | 334Ab | | 45.6 |
| 8 | all | C-0 | 70134 | 288 | 281 | 238 | 483 | 50. |
| 7 | S½NW¼ | 0 | 120941 | 506½ | 353 | 370.8 | 1289 | 135.7 |
| | NE¼ | | | | | 160 | | |
| 6 | all | 0 | 70145 | 667.5 | 287 | 527.6 | 494 | 139;9 |
| 5 | all | 0 | 70146 | 669 | 288 | 545.2 | 495 | 123.8 |
| 4 | Mid. S½ | 0 | 131858 | 160 | 371 | 138.1 | | 21.9 |
| | S.pt S½ | 0 | 113199 | 103.4 | 336 | | 1156 | 103.4 |
| 3 | S½ | 0 | 99455 | 333¾ | 329 | 208¾ | 1011 | 125. |
| 2 | N3/8S½ | 0 | 93299 | 120 | 326 | 120 | | |
| | S5/8S½ | | 93960 | 202½ | 328 | 77.8 | 1005 | 124.7 |
| 1 | Spt. | 0 | 70097 | 244 | 263 ~~185¼~~ | 185¼ | 435 | 58¾ |
| | SEpt | | 141007 - | 86.8 | | 23.1 | | 63.7 |
| 17 | S½ | I | 135589 | 331.½ | 373 | 222.2 | 1607 | 109.3 |
| 16 | S¼ | I | 95715 | 160 | 327 | 50.6 | 1006 | 109.4 |
| 15 | all | I | 70087 | 668½ | 251 | 559.3 | 415 | 109.2 |
| 14 | Spt | I | 130098 ~~130041~~ | 86 | | | 1466 | 86 |
| | PtS½ | | ~~130089~~ 130041 | 100 | 366 | 77. | 1454 | 23 |
| 13 | Spt | I | 130640 | 200 | 370 | 91.9 | 1502 | 108.1 |
| 12 | all | I | 70129 | 677 | 280 | 569.6 | 482 | 107.4 |
| 11 | all | I | 70128 | 679 | 279 | 572.6 | 481 | 106.4 |
| 10 | all | I | 70127 | 680½ | 278 | 575 | 480 | 105.5 |
| 9 | all | I | 70126 | 681½ | 277 | 576.7 | 479 | 104.8 |
| 8 | all | I | 70090 | 682½ | 254 | 578.3 | 420 | 104.2 |
| 7 | all | I | 70092 | 683½ | 256 | 580½ | 422 | 103 |
| 6 | all | I | 70091 | 684½ | 255 | 582.8 | 421 | 101.7 |
| 5 | all | I | 70093 | 687½ | 257 | 583.4 | 423 | 104.1 |
| 4 | all | I | 70154 | 692½ | 306 | 580.3 | 514 | 112.2 |
| 3 | all | I | 70153 | 693½ | 305 | 583.4 | 513 | 110.1 |
| 2 | all | I | 70152 | 694½ | 304 | 586.4 | 512 | 108.1 |
| 1 | all | I | 70151 | 695 | 303 | 589.2 | 511 | 105.8 |

See my photostat copy of this
for corrections -
R.B.N.

(5).

-5
+

Counter 54815

pp2

# TERRY-HOCKLEY COUNTY BOUNDARY LINE
## Acreage Division

| Sec. | Part | Block Cert. | File | T. Acs. | Hockley Co. Abst. | Hockley Co. Ac. | Terry Co. Abst, | Terry Co. Ac. |
|---|---|---|---|---|---|---|---|---|
| 18 | all | X | 70103 | 714 | 268 | 580 | 451 | 134. |
| 17 | all | X | 70104 | 722 | 269 | 585.7 | 452 | 136.3 |
| 16 | all | X | 70105 | 733 | 270 | 587.2 | 453 | 145.8 |
| 15 | all | X | 70106 | 725 | 271 | 600.8 | 454 | 124.2 |
| 14 | all | X | 70098 | 726.5 | 264 | 602.6 | 436 | 123.4 |
| 13 | all | X | 70099 | 728½ | 265 | 607.2 | 437 | 120.8 |
| 12 | all | X | 70100 | 731 | 266 | 612.7 | 438 | 118.3 |
| 11 | all | X | 70101 | 732½ | 267 | 617.3 | 439 | 114.7 |
| 10 | all | X | 70112 | 802 | 273 | 616 | 458 | 186 |
| 9 | W½ | X | 109047 | 369 | 333 | 318.3 | 1105 | 50.7 |
| | E½ | | 70111 | 321.6 | 272 | 321.6 | 457 | |
| 8 | all | X | 70113 | 742 | 274 | 636.7 | 459 | 105.3 |
| 7 | S pt. | X | 92794 | 320 | 324 | 224.4 | 922 | 95.6 |
| 6 | all | X | 70085 | 746½ | 249 | 661.½ | 409 | 85. |
| 5 | all | X | 76161 | 748½ | 310 | 675.9 | 605 | 72.6 |
| 4 | all | X | 70177 | 751 | 248 | 690.7 | 408 | 60.3 |
| 3 | all | X | 76160 | 754 | 309 | 706.2 | 604 | 47.8 |
| 2 | all | X | 70150 | 756 | 307 | 7128 | 510 | 43.2 |
| 1 | all | X | 72994 | 757½ | 312 (Yoakum Co | 674.3 4. | 614 (Cochran Co | 39.2 40. |

The Lubbock-Hockley-Terry-Lynn Corner is in
Lat.33°23'20.405"
Long.102°04'31.102"

The Hockley-Cochran-Yoakum-Terry corner is in
Lat.33°23'20.405"
Long.102°35'41.102"

— do —

F 16
counter 54816

(6).

THE STATE OF TEXAS {

COUNTY OF Hockley {

I, J.W. Pearcy, County Clerk of Hockley County, Texas do hereby certify that the foregoing is a true correct copy of a typewritten and blue print map report of A.L.Harris, Surveyor, who was duly authorized to survey and mark the boundary line between Hockley County and Terry County, together with its certificate of authentication, was filed for record in duplicate in my office this the 18 day of May A.D. 1934, and duly recorded the same day in Special County Line Volume No.1 : one copy in the Clerk's Records and one copy in the Surveyors Records

Witness my hand and the official seal, at my office in Levelland Texas, this the 18 day of May A.D. 1934.

J Warren Pearcy

County Clerk Hockley County, Texas

By Nina Burnett, Deputy

F 7

Counter 54819

THE STATE OF TEXAS } In the County Court of Terry
COUNTY OF Terry } County, Texas, April Term, A.D.1934.

In The Matter of Establishing the Terry and Hockley County Boundary Line.

This the 18 day of May A.D. 1934, came on to be considered the report, consisting of typewritten field notes and blue print map, of A.L.Harris, Surveyor, who heretofore having been duly and jointly employed by said Counties to survey and mark said boundary line, and the court having examined the same, it is ordered by the court that said report be and is hereby in all respects approved, and said report has been duly filed for record in duplicate with the County Clerk of said county.

Jay Barnet
County Judge Terry County, Tex

The STATE OF TEXAS }
COUNTY OF Terry } I, Rex Headstream Clerk of the County court of said county, do hereby certify that the above and foregoing instrument in writing is a full, true and correct copy of an order of the County Court of said County, approving the report of A.L.Harris, Surveyor, in the matter of establishing the true boundary line between Terry County and Hockley County: as same was filed for record the 18 day of May A.D. 1934, and recorded in Vol. 2 p Minutes of County Court of said county, and also remain on file in my office among the papers of said report.

Witness my hand and seal of office, in Brownfield Texas, this the 18 day of May A.D. 1934.

Rex Headstream
Clerk County Court of Terry County, Texas.
By Katherine Chapman, Deputy

(seal)

-8
+

Counter 54818

(8).

THE STATE OF TEXAS {

COUNTY OF Terry {

I, Rex Headstream, County Clerk of Terry County, Texas do hereby certify that the foregoing is a true correct copy of a typewritten and blue print map report of A.L.Harris, Surveyor, who was duly authorized to survey and mark the boundary line between Terry County and Hockley County, together with its certificate of authentication, was filed for record in duplicate in my office this the 18 day of May A.D. 1934, and duly recorded the same day in Special County Line Volume No.1 : one copy in the Clerks Records and one copy in the Surveyors Records.

Witness my hand and the official seal, at my office in Brownfield Texas, this the 18 day of May A.D. 1934.

Rex Headstream

County Clerk Terry County, Texas

By Katherine Chapman, Deputy

-9
Counter 54819

THE STATE OF TEXAS { In the County Court of Hockley
COUNTY OF Hockley { County, Texas, April Term, A.D.1934.

In The Matter of Establishing the Hockley and Terry County Boundary Line.

This the 18 day of May A.D. 1934, came on to be considered the report, consisting of typewritten field notes and blue print map, of A.L.Harris, Surveyor, who heretofore having been duly and jointly employed by said Counties to survey and mark said boundary line, and the court having examined the same, it is ordered by the court that said report be and is hereby in all respects approved, and said report has been duly filed for record in duplicate with the County Clerk of said county.

J. R. Potts
County Judge Hockley County, Te

The STATE OF TEXAS {
COUNTY OF Hockley { I, J.W. Pearcy, Clerk of the County court of said county, do hereby certify that the above and foregoing instrument in writing is a full, true and correct copy of an order of the County Court of said County, approving the report of A.L.Harris, Surveyor, in the matter of establishing the true boundary line between Hockley County and Terry County: as same was filed for record the __ day of May A.D. 1934, and recorded in Vol. 1 p129 Minutes of County Court of said county, and also remain on file in my office among the papers of said report.

Witness my hand and seal of office, in Levelland Texas, this the 18 day of May A.D. 1934.

J Warren Pearcy
Clerk County Court of Hockley County, Texas.
By Nina Burnett deputy

(seal)

—10
†

Counties 54820

From Hockley - Terry Co Line

Counter 54821

Hockley-Terry

192
1.7
351

1565
1945
351

In mile 7,

Call at 1653 vs to cross line bet Sec's 17 & 16 Blk I scales 1553. Which is ok

In Mile 12

Call at 1165 for comm line bet sec 6 & 7, appears to be incorrect for sec No's & sketch scales about 1425 vs for this distance. Should not distance South to sec cor be 567 as shown on Sk & not 657 - figures interchanged

Mile 14

Calls to begin at end of Mile 12

Mile 29

Calls for NE Cor Blk on Sk are diff from those in text.

Mile 30

Connection to SW Cor sec 1 Blk X in text is S.157 vs & W 147 vs. B/P gives S 157 & W 143?

Hold for action on F/N now with Giles.

Counter 54822

(A)

# Hockley Terry Line

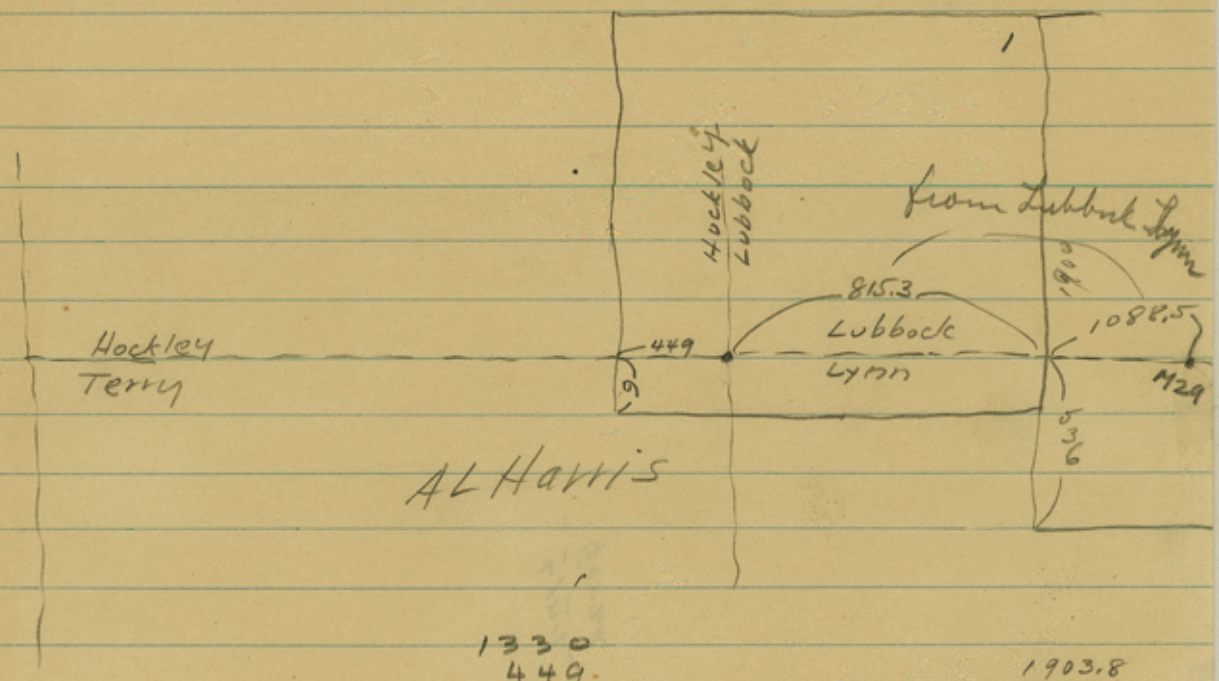


1330
449
881

1903.8
1088.5
815.3
449
1264.3

1330
415
915

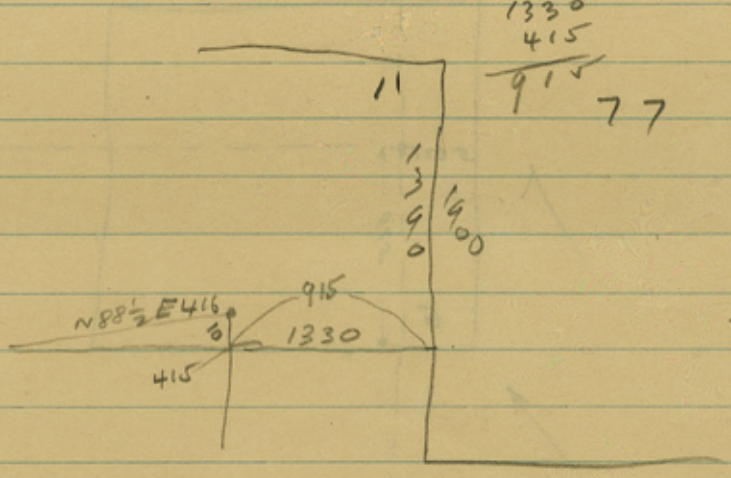


1900
1344
556

1900
1390
510

above acct to ~~Twitchell~~ standifer F/N of Sec 1 Blk CO
Pub School Land of May 1902

Counter 54823

(B)

457 914
293
1207

N— 941
1201
2142

E 293

Ect.

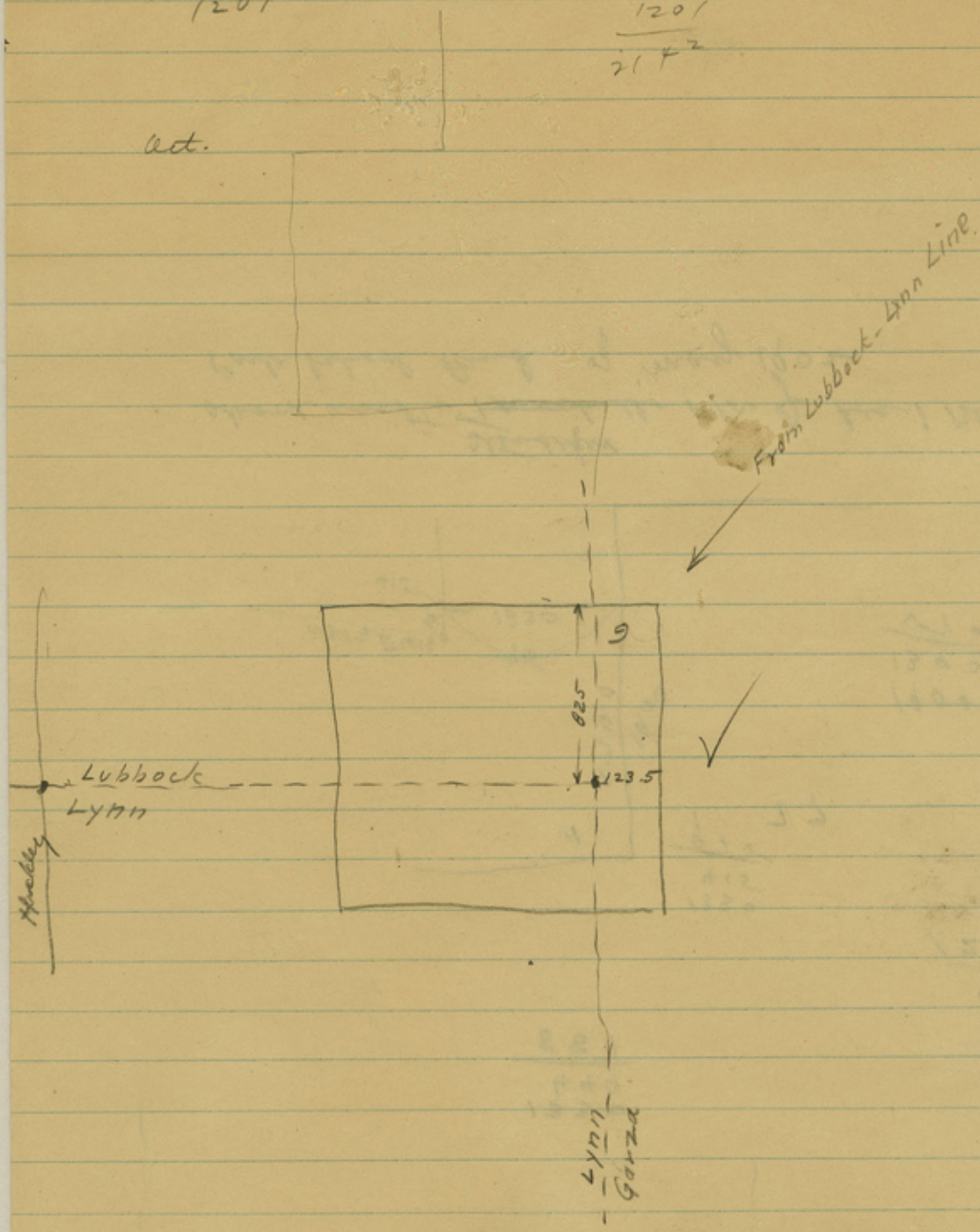


Counter 54824

C

Nov. 30, 1934

Hockley-Terry

Mr. A. L. Harris,
Lubbock, Texas

Dear Sir:

Your field notes and report on survey of the Hockley-Terry county line were received and filed on May 25, 1934.

Your field notes of the Lubbock-Lynn county line call for the distance East from the SW corner of Lubbock county to the East line of section 1 blk CO to be 915.3 varas. According to your sketch with the Terry-Lynn county line field notes, the distance is 915.5 varas.

Standifer's field notes of section 1 blk CO call for this distance to be 915 varas. I would like to have a statement from you as to which distance is correct, as well as certificate showing that the county records have been corrected where necessary, and authorizing this department to make such corrections on the records here.

Proper showing has not been made that Cochran and Yoakum counties have approved as correct your position of the SW corner of Hockley county. This may be done by furnishing certified copy of the court order from the county clerks of those counties. Otherwise, your field notes and report appear correct, and upon receipt of the information requested above, correction of the abstracts for those surveys along the county line may be made.

A copy of this letter is being sent to Judge J.L.Winder at Morton and Judge James H Lynn at Plains for their information.

Very truly yours,

Zoning Commissioner

Blucher:eb

(D)

Counties 54825

# CONCRETE COUNTY LINE MARKERS

A. FOR COUNTY CORNERS, NAMES TO BE SHOWN ON CAP

B. AT STATE HIGHWAY CROSSINGS

C. MILE END-COUNTY NAMES AND MILE NUMBER SHOWN

CAPS ACTUAL SIZE

CONCRETE MIX 1-2-3

©

A. L. HARRIS
LUBBOCK, TEXAS
9-28-33

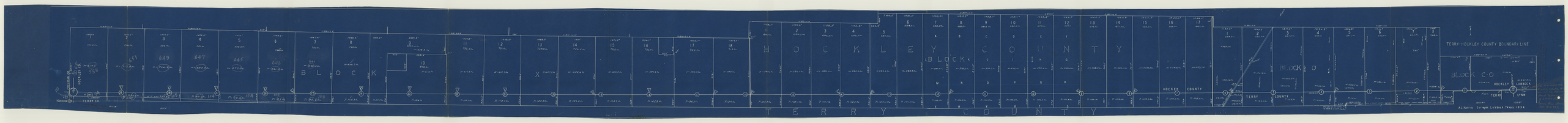
BLOCK
HOCKLEY COUNTY
TERRY CO
HOCKLEY COUNTY
TERRY-HOCKLEY COUNTY BOUNDARY LINE
BLOCK C-O
TERRY COUNTY
HOCKLEY
LUBBOCK
TERRY
LYNN
T E R R Y C O U N T Y
AL Harris Surveyor Lubbock Texas 1934