

File No 58

Lavaca Co.

Feb. Notes of

Boundaries

See Jackson & Lavaca

Each line signed by Com.
Secretary or yet mentioned is
made of running the lines
in conjunction with others
representing other & adjoining
counties.

State of Texas } In pursuance of an order to us
county of Lavaca } directed by the Hon^{ble}. County Court of said
county, to mark and establish the Boundary lines between
La Vaca County and the adjoining counties (to wit) Gon-
zales, Fayette, Colorado, and Jackson in conjunction
with their respective commissioners on the part of the
aforesaid counties, and in accordance with said order
and on the day subsequent to the day appointed being the
21st day Sept. 1849. The commissioners on the part of
Gonzales not being present, the undersigned proceeded
to mark and establish the aforesaid Boundary as follows.

Beginning 7300 us N 51° E from the lower corner of a fourth
of a league of Land granted to Jesse McCoy situated on
the East bank of the Gaudreault River in Gonzales Coun-
ty. Thence N 15.15° E 26730 us to the South West Cor-
ner of Buckets Survey of one League N^o 7 in Sec^o No
11, in Gonzales County.

On the 24th Sept^r and in conjunction with commis-
sioners from Fayette County thence N 81° E 3170 us to
the Lavaca River 18500.0 us to Rocky fork of Navada
21600. us to Road from Fitzgeralds to Holesys 29000.
us to main fork of Navada 29200 us, to Victoria
Road 36735. us to the main fork of East Navada
a stake from which an Elm marked C 18 in in
diam bears N 15° E 1/2 us and an ash tree 12 in
in diam bears S 32° E 7 marked I.

Thence by a random line we found the north
west corner of A W Bredlows Survey on the
East bank of the Navada to be S 26 1/2° E 7200 us
from the corner on the East fork of Navada.

On the 28th Sept. 1849. and in conjunction with
the commissioners from Colorado County
we ran from the N.W. corner of A W Bredlows
Survey due East with the north line of said

Colorado-LaVaca

Survey 4600 us when set a post in prairie from which a B J marked I 10 in in diam bears $S 15^{\circ} W$ 13 and a do marked C 10 in in diam bears $S 49^{\circ} E$ 30 vars.

Thence on a true line $S 39^{\circ} E$ 19100 us to the Sandies creek 2900 us to Atuscasita Road 37300 us to Sandies creek 39000 us, to the Sandies again 40700 us to corner in thicket on a live oak from which a post oak 10 in diam bears $N 20^{\circ} W$ 16 us.

Jackson-LaVaca

On the 1st day of Oct. 1849 it being the day subsequent to the day appointed and the Commissioners from Jackson County not being present we proceeded to Run $S 51^{\circ} W$ 11000 us to the Goldenrod Creek 20200 us, to the Navadaa Timber 26290 us, to the Navadaa River 29450 us to Road from Petersburg to Lexington 38235 us to the Road from Kerrs to Rockford 41400 to Lavaca River 45860 us to Chokolete Creek 48480 us to Atuscasita road 50000 us to the Road to Guayales 54400 us to a post oak in prairie marked I. $S 39^{\circ} E$ 6820 us from the South East corner of De Witt County.

Joel H Bennett }
David Rankins } Chairmen

We the undersigned do hereby certify that the marks natural and artificial described in the foregoing field notes and accompanying plat of the boundary lines between Lavaca County and Guayales, Fayette, Colorado + Jackson

David Tves Surveyor
or

M B Bennett
Ethelbert Howells
Thomas ^{his} Hand in
James ^{mark} shot

~~The foregoing field notes examined in open Court~~

The foregoing field notes of the County of Lavaca
Examined in open court and approved of and
ordered on Record November 19th 1849

W T Townsend clerk
Justice L C

Filed for Record 19th Novr 1849. and Recorded on the
23rd Sept 1858. Josiah Dowling clerk


By J L Foster sep

State of Texas }
Lavaca County }

I Josiah Dowling clerk of the County
court in for said County, certify that the fore-
going two pages containing the Survey of Lavaca
County lines by David Lues surveyor, is a true
and correct copy of the original of file and Record
in my office. To certify which I hereunto sign my
name and affix the seal of my office

at office in Ballisville this
the 25th day of September AD 1858

Josiah Dowling clerk
By J L Foster sep



State of Texas } In pursuance of an order to me directed
 County of Victoria } by the Hon. the County Court of said County
 to mark and Establish the boundary line between the Coun-
 ties of Lauaca & Victoria in conjunction with the Commis-
 sioners on the part of Lauaca County and in accordance
 with said order and on the day appointed, being the first
 Monday in April 1849. The Commissioners on the
 part of Lauaca County not being present, the under-
 signed proceeded to mark and Establish the aforesaid
 boundary as follows.

Victoria & Lauaca

Beginning at the S.E. (or East) corner of the County of
 De Witt, (from which the north of a Survey of one third
 of a league of Land made for S. Aines bears N 46.30'
 W 1255 us) a Stake from which a post Oak 12 inches in
 diameter marked I bears N 57.30' E 14 us, and a post Oak
 14 inches in diam marked V bears S 4 W 49 1/2 varas and
 a post Oak 12 inches diam mark'd D bears N 57 W
 38 1/2 varas.

Thence S 39° E 140 us to the old Guenzales Road (from
 the station from Lauaca) 1030 us to prairie 8150 us to
 the head of ranch, 9300 varas to the Atascocia Road
 14920 Varas to the Aronosa creek, 1764 varas to a post in
 prairie for the South corner of Lauaca County.


Thence N 51° E 4715 to the West corner of A Dunlaps Sur-
 vey from which 3 small Black jacks mark'd III bears
 N 52° E 15 varas. Thence N 55° E with the upper or northern
 boundary of Dunlaps Survey, 1006 to the Aronosa creek
 and West corner of the County of Jackson.

Joseph Floreus } chain
 Diego Rosas } men
 Edward Linn Dist. Surveyor

Examined and approved and ordered of file
 May 21st 1847. W J Townsend Chief Justice L C

Filed in office 21st May 1847 and
 Recored 27th Sept 1858. Josiah Dawkins clerk
 4 By J B Foster Dep

The State of Texas } I Josiah Dowling clerk of the
 Lavaca County } county court in & for said county
 certify that the foregoing page, (containing the
 the survey and marks & bounds of the County
 lines between Victoria & Lavaca Counties) is a
 true and correct copy of the original on file
 and of Record in my office. To certify which
 I hereunto sign my name and official
 seal at office in Hallsville this 25th
 day of September A.D. 1858



Josiah Dowling clk
 By J. B. Foster sep

Fayette & Lane

In pursuance of an order of the Hon. County Court of Lavaca County. I proceeded in the month of July 1854 to survey and mark the northern boundary of Lavaca County agreeable to an act of the Legislature of the State of Texas passed A.D. 1853. as follows, viz.

Beginning at a point on the west-margin of the East fork of Navadad creek for the N.E. corner of League granted to M. Saunders. Thence west 3732 us Sanders N.W. corner, at 4440 crossed Lagrange Road, at 5120 us crossed West fork of Navadad creek, at 27200. us crossed a drain of Lavaca River, at 28240 us crossed Lagrange and Gonzales Road, at 28735 us intersects main branch of Lavaca Creek at a point N 53. 2' W 1693 us from the N.E. corner of D. Burgett's league a stake for corner from which a post oak 12 in diam m^{ch} x us N 39 E 6 1/2 us, Thence down said creek as surveyed by me on the 26th day of April 1853. 1st S 12 E 400 us = S 46 E 270 us. S 20 E 120 us S 39 1/2 E 210 us = S 10 W 720 us = S 9 E 234 us = S 2 1/2 E 860 = S 33 W 870 us = S 13 W 638 us = S 4 1/2 W 370 us = S 2 W 300 us = S 59 1/2 E 360 us = S 4 W 644 us = and intersects the north boundary line of Lavaca County as originally surveyed. Thence S 81 W with said line 3294 us to S.W. corner of D. Burgett's league and N.W. corner of said County

J. W. Church }
Thomas Carpenter } chain
William Moore } men
Sumplins }

W. K. Foster Surveyor


Examined and approved by the Court of Lavaca County at the May Term 1855. M. Jones, Chief Justice
Filed in office for Record 23rd May 1855 }
and Read 23rd Sept 1858 }
Josiah Dowling Clk
W. K. Foster Dep

7

State of Texas } Josiah Dowling Clerk of the County
County of Lavaca } Court in the said County Certify
that the foregoing page of a survey of Lavaca
County lines by A. K. Foster Surveyor - is a
true and correct copy of the original which is
of File and of Record in my office.

To certify to which I haveunto sign my name
and affix my seal of office at office
in Halltsville this 25th day of Sept
A. D. 1858

Josiah Dowling clk
By A. K. Foster Surp



Gonzales - Lavaca

State of Texas } In pursuance on an order of
 county of Lavaca } the Hon. County Court of Lavaca
 county, I proceeded, in conjunction with
 the Surveyor of Gonzales District on the 21st day
 of Sept. 1858, to survey and mark the Boundary
 line of said county, In accordance with an
 Act of the Legislature approved August 21st, 1856.
 Beginning at the NW of said county as surveyed
 according to an Act passed A.D. 1853. a stake on
 Lavaca ~~thence~~ S 54 W 6750 us crossed a branch
 running west, at 7430 us Sulphur Spring or (Loar)
 at 8410 varas north line of W. Strode League,
 at 9500 varas (or 5 miles) set a stake from
 which the N.E. corner of said League bears N
 76. 35 E 3307 varas a post Oak marked ^{three} X
 N 23 1/4 E 13 varas, a do marked ^{three} X bears N 60 1/2 E
 16 1/2 varas. Thence due south 11000 varas In-
 -tersecting the original county line at a point
 in the prairie south of Pantons creek. Surveyed
 September 21st 1858. J DeWalt Surveyor

Winters } chain {
 Powers } men }

L. e.

Filed in my office for Record this 23rd Sept
 1858 and Re-read on 24th Sept 1858

Examined & approved & ordered of file & record
 on 24th 1858

B B Walker
 Chief Justice
 L. e.

Jasiah Dawling clerk
 By J. H. Foster s/o

State of Texas }
 county of Lavaca } I Josiah Bowling clerk of
 the county court in and for said county
 Certify that the foregoing page, of the
 survey of county lines made by S Small
 county surveyor of Lavaca County - is a
 true and correct copy of the original of
 file and of record in my office,
 To certify which I have signed my
 name and affixed my official
 seal at office in Hallettsville this
 25th Sept. AD 1858

