

COMPARED


Whereas it appears to the satisfaction of the Court that the boundary line between the County of Lee and the Counties of Williamson, Milam, Bastrop and Fayette Counties is not sufficiently definite and well defined it therefore ordered by the Court that R.E.Harris be and is hereby appointed he being a competent ~~practicable~~ practical surveyor to ascertain by actual survey the boundary lines aforesaid and to establish the lines and corners in the manner prescribed by the act of April 22d. 1879, it is further ordered that the Clerk of this Court do send copies of this order without delay to the Commissioners Court of each of the ^{above} last mentioned four Counties notifying also the sd^t Court of Williamson County, that the survey of the line between Williamson Co., and Lee County, ^{will} ~~be~~ commence at the S.E. corner of a survey of 19 & 3/4 labors known as the Post Oak Island survey on Tuesday the 21st. day of August 1883, at 8 o'clock A.M. also to notify the said Court of Milam County that the survey between said Co. and this will begin at the S.E. corner of Williamson County on Thursday the 23rd. day of August 1883, at 8 o'clock A.M. Also notifying the Commissioners Court of Bastrop County that the survey between said Co., and Lee County will begin at the point in the N.E. line of the Isaac Cosner league on the line of Bastrop County where the boundary line between Williamson County and Lee County intersects said line on Tuesday the 28th. day of August 1883. at 9 o'clock A.M.

The State of Texas,)
 County of Lee,)

I, J. R. Folkes, Clerk of the County Court and Ex-Officio Clerk of the Commissioners Court in and for Lee County, Texas, do hereby certify that the above and foregoing is a true and correct copy of an order made and entered of record by the Commissioners Court of Lee County, Texas, on the 28th. day of June A. D. 1883, as the same appears of record in Book A Pages 413 and 414, Minutes of the Commissioners Court of Lee County, Texas.

Given under my hand and the seal of said Court at office in Giddings, this the 1st. day of June A. D. 1910.

J. R. Folkes
 Clerk County Court and Ex-Officio Clerk
 of the Commissioners Court of Lee
 County, Texas.



COMPARED

RECORD OF FIELD NOTES OF COUNTY LINE.

Whereas at the May term 1883, of the Honorable Commissioners Court of Lee County I R.E.Harris, was appointed by the said Court to establish and define the boundaries of Lee Co., according to an act of the Legislature of the State of Texas, and whereas the Commissioners Court of Milam Co., was duly notified that I would on the 23rd. day of August 1883, begin to run the bdry. line between Lee and Milam Counties, and whereas, said County of Milam failed to send a representative to meet me at the time and place specified in your order, therefore, I in behalf of Lee County established and defined the boundary lines of Lee and Milam Counties according to law, a map and field notes of which survey is herewith submitted. R.E.Harris, Co., & Special surveyor of Lee Co.

Trial line between Lee and Milam County. Beginning at the S.E. corner of Williamson Co., Thence N. 67 E. 7 miles 177 vrs. to the N.E. line of the Richd. Ross survey and the W. line of the Barker survey departure 330 M.M N. 33 W. from the true corner.

Thence Beginning the true line cedar post for corner in the W. line of the Barker survey & E, line of the Richard Ross survey at a point where the old Burleson and Milam County line crosses said line bearing S. 19 E. 980 m from N.E. corner of ^{road} Ross survey fw. a P.O. 3 in. dia. mkd. L brs. S. 57 W. 2.4/5 m another Post Oak 4 in, in dia. mkd. M brs. N. 48 W. 4.2/5 m . Thence S, 58 °15 W. at 490 vrs. cross Allins creek at 1440 vrs. cross Rockdale and Lexington road at 1 mile 1100 vrs. cross W. bdry. line of the Richard Ross survey at a point bearing S. 19 E. 1680 vrs. from the N.W. corner of said Ross survey and 1175 vrs. from the S.E. corner of the M.M. Ovner survey at 2 miles 210 vrs. cross Lexington and Belton road cross the W. bdry line of the Moran survey at a point bearing N° 19 W. from the S.W. corner of said survey and 1993 from the N.E. corner of the E. Milburn league at 2 miles 1680 vrs. cross the Davis Mills and Rockdale road at 3 miles cross a dry gully at 4 miles 1650 cross a large branch at 4 miles 1800 vrs, cross same branch 3rd. time crossing the West line of the Milburn and the E. line of the Curtis 2500 from the S.E. corner of the Curtis and 3270 vrs. from the N.W. corner of the Milburn 5 miles 800 vrs. cross Wauleye branch crossing the W. line of the Curtis and the E° line of the V.W. Swearingen survey 1867 vrs. from the S.W. corner of the Curtis and 1867 vrs, from the S.E. corner of the Swearingen at 7 miles 390 vrs. cross the Lexington and Georgetown road at 7 miles 1560 vrs. cross N. prong of the Yegua at 7 miles 1685 vrs, the S.E. corner of Williamson County from which a P.O. mkd. L. 30 W. in dia. brs. S. 3 W. 15.3/4 vrs. another P.O. mkd. L. 18 in. dia. brs. S. 55 W. 11.3/4 vrs. Thence beginning at a point where the old Milam and Burleson County lines ^E crosses the E. bdry, line of the Richard Ross survey 980 vrs. from the N. ~~NE~~ corner of the said Ross survey. Thence N. 61 ° 30 E. running with the old Burleson and Milam County line crossing the E, bdry. line of the Barker and W. bdry, line of the Dan'l Walker league 470 vrs. from the N.W. corner of the Walker and same distance from the N.E. corner of the Barker 5003 from the Dan'l Walker from the S.W. corner crossing the E. line of the Smith and the W. line of the Ferris league 205 vrs. from the S.E. corner of the Smith and ~~and~~ S.W. corner of the Ferris league at 5

Lee Co Bdry Line 2

at 4 miles 1830 vrs

branch

COMPARED

miles 60 vrs. enter the Yegua bottom, at 5 miles 295 vrs. to N.E. corner of Lee Co. in the bed or channel of the East Yegua creek from which a Pin Oak 30 in dia. mkd. L.C.C. brs. S. 61.1/2 W. 8 vrs. R.E.Harris,

County & Special surveyor of Lee Co., Texas.

I, R.E.Harris, County and Special surveyor of Lee County, do certify that the foregoing survey was made according to Law and that the limit bdry. and corners with marks natural and artificial are described in the above and foregoing field notes. R.E.Harris.

Whereas at the May term 1883, of Hon. Commissioners Court of Lee County, I R.E.Harris, was appointed by said Court to establish and define the County lines of Lee and Williamson according to act of the Legislature of the State of Texas, And whereas the Commissioners Court of Williamson County was duly notified that I would on the part of Lee Co, begin to run the bdry. lines between Lee and said Williamson County on the 21st. day of August 1883. And whereas said County of Williamson was represented at said time and place by the County surveyor of said County, and whereas said County surveyor became sick at the beginning of said survey, I in behalf of Lee County without the assistance of said representative from ~~said~~ Williamson County I established and defined the bdry, lines between said Counties of Lee and Williamson according to law a map and field notes of which is herewith submitted Feb. 10th. 1884. R.E.Harris, County and special surveyor of Lee County Texas.

Field notes of trial line between Williamson and Lee Counties.

Beginning at the S.E. corner of the Thos. A.Graves survey 19.3/4 labors, cedar post for corner from which a P.O, mkd. A. brs. S. 18 W. 6.1/2 vrs. another P.O. 10 in. in dia. mkd. P. brs. N. 75 E. 7 vrs. Thence S. 71 W. running with the S. bdry, line of the Graves and the N, bdry, line of the J.B.Jameson survey at 390 vrs. cross the Rockdale and Elgin road at 540 vrs. come into said road at 650 vrs. leave the road to the left at 810 enter the said road at 900 vrs. the road at 1901 vrs. mound for corner at one mile 570 vrs. cross the Rockdale and Elgin road again at 2 miles 200 vrs, pass the N.W. corner of the J.D.Jameson survey at 2 miles 750 vrs. pass S.W. corner of the Thos. A.Graves survey at 3 miles 600 vrs. stone mound for N.W. corner of Lee County on the N.E. bdry, line of the Isaac Cosner league a bout :N.60 W. from the A. Jones S.W. corner 1150 vrs, from which a P.O. mkd. L. brs. N. 55 W.15.1/2 vrs. also a double Elm mkd. L. brs. S. 87 E. 7 vrs. Thence running with true lines N. 71 E. at 3 miles 600 vrs. pass S.E. corner of the Thos. A. Graves survey of 19.3/4 labors at 4 miles 1200 vrs. cross the McDade and Taylor road at 4 miles 1790 vrs. cross a branch at 5 miles 800 vrs. cross the W. prong of the Middle Yegua at 5 miles 1800 vrs. cross the E. line of the Albert Nantz and the W. line of the William Nichols survey S. 19 ° from the N.E. corner of the Albert Nantz and 1688 vrs, from the S.W. corner of the Wm. Nichols survey N' 19 W. at 8 miles 540 vrs, cross the Giddings and Taylor road crossing the N.E. line of the Wm. Nichols and S.W. line of the Cook 2688 vrs. from the S.E. corner of the Wm. Nichols survey at 8 miles 1700 vrs. cross a neighborhood road at 10 miles 800 vrs. cross the W. line of the V.W. Swearingen survey and E. line of the Cook 2251 vrs. from the S.E. corner of the Cook and 1794 vrs. from the S.W. corner of the Swearingen survey at 11 miles 600 vrs. cedar post for corner. The S.E. corner

COMPARED

of Williamson County on W, side of Gum Creek on N. prong of the Middle Yegua on V.W.Swearingen survey from which a P.O. 30 in. in dia. mkd. L. W. brs. S. 3 W. ~~brs.~~ 15.3/4 vrs. another P.O. mkd. L. brs. S. 55 W. 11.3/4 vrs. R.E.Harris, County and special surveyor, of Lee County, Texas.

I, R.E. Harris, County and special surveyor of Lee County, do hereby certify that the foregoing survey was made according to law and that the limits boundary and corners with marks natural and artificial are truly described in the above and foregoing field notes, R.E.Harris, County and Special surveyor, of Lee County, Texas.

Whereas, at the May term 1883, of the Honorable Commissioners Court of Lee County, I R.E. Harris, was appointed by said Court to establish and define the bdry. line of Lee County, according to an act of the Legislature of the State of Texas, and whereas the Commissioners Court of Bastrop County, was duly notified that I would on the 28th. day of August 1883, begin to run the bdry. line between Lee and Bastrop Counties and whereas said County of Bastrop failed to send a representative to meet me at the time and place specified in your order, I in behalf of Lee County, established and defined the bdry. line of Lee and Bastrop Counties according to law a map and field-- of which survey is herewith submitted. R.E.Harris.

County and special surveyor of Lee County, Texas.

Bastrop & Lee

Filed notes of line between Lee and Bastrop County. Beginning at a stone mound for corner mkd. L, in the E bdry, line of the Isaac Cosner, survey and also the E, line of Bastrop County, a P.O. mkd. L. C. brs. N. 55 W. 15.1/2 vrs. also a double Elm mkd. L. brs. S. 87 E. 7 vrs. Thence S. 60 E. running with the old Burleson and Bastrop County line and the E. lines of Casson, Enoch Harris, and Joseph Martin and Thos. Hines, at 760 vrs. cross the Elgin road 100 vrs. N. of the Wm. Owens dwelling house at 1 mile 570 vrs. McDade road at 4 miles 1870 vrs. cross the Austin and Brenham road at 5 miles 1030 vrs. cross the McDade road at 6 miles 1630 vrs. cross a creek at 7 miles 710 vrs. cross the Knobbs and McDade road at 8 miles 850 vrs. made a mound for corner on the R.D.Price survey fw. a P.O. mkd. L 6 in. in dia. brs. S. 28 ~~vrs.~~ Thence S. 50 E. running with the old Bastrop and Burleson County line at 800 vrs. cross the 3rd. Yegua knobbs at 3 miles 1060 vrs. crosses a rocky ridge at 3 miles 800 vrs. enters a branch bottom at 4 miles 400 vrs. cross the W. Yegua at 6 miles 70 vrs. cross Lexington and Bastrop road at 7 miles 500 vrs. cross Smiths springs and Paige road at 8 miles 30 vrs. cross Neighborhood road ^{to} Paige Station 8 miles 1640 vrs. stone mound cedar post for corner. marked B & L, on the old Burleson and Bastrop Co. line where it crosses the East line of the Elias Marshall survey 510 W M.N. 19 W. from the S.E. corner of the Elias Marshall survey. Thence S. 12 E. at 520 vrs. cross the Kerr and Marshall lines S.71 W. 50 vrs. from Elias Marshall S.E. corner and 1060 vrs. from the N.E. corner of the Kerr survey at 1 mile a mound in Eggleston field at 1 mile 340 vrs. cross Bluff creek line passing through Egglestons tenant house at 2 miles 220 vrs. cross the old San Antonio road also the N. line of the G.W.Davis survey and South line of the W.T.Kerr 1090 from the N.E. corner of the G.W.Davis and 1560 vrs. from the S.E. corner of

COMPARED

the Kerr survey at 3 miles 870 vrs. cross the Western branch of the Houston & Texas Central Railroad crossing the S. bdry. line of the Davis N. 82 W. 381 vrs. from the S.E. corner crossing the Gage N.W. ^{line and major S. line 50 vrs. E. from the Gage N.W.} corner crossing Clks. field and also the graveyard at H.S. Church at 4 miles 700 vrs. enter Waddington Prairie crossing the John L. Foster N. line 600 vrs. N. 70 E. from his N.W. corner at 5 miles and 20 in crossing Waddingtons N. line and Fosters S. line 234 vrs. from the S.W. corner of said Foster survey passing 50 vrs. W. of Christian Humphrey's dwelling house passing the Burleson N. line & Waddington S. line 1330 from Waddington S.W. corner & 1110 vrs. from the N.W. corner of the Burleson survey crossing the Aaron Burleson S. line & Southern ^{land} N. line 780 vrs. from the S.W. corner of the Burleson survey, crossing the Cottle & Southern lines 800 vrs. from the N.E. corner of the Cottle survey & crossing the S. line of the Cottle and the N. line of the James Burleson league at 10 miles 970 vrs. cross the Serbin and Bastrop road at 12 miles 1883 vrs. cross the N. line of the G.W. Whiteside league and S. line of the Burleson 1200 vrs. E. of the S.E. corner of the Burleson and the N.E. corner of the Whiteside at 14 miles 1310 vrs. pass the Bastrop and Fayette County corner running through Geo. Waitmans field at 15 miles 1570 vrs. to the S.W. corner of the David G. Green survey a cedar Post mkd. MKD. enitial letters of the Cos. F & L.

I, R.E.Harris, County surveyor of Lee County, do hereby certify that the foregoing survey was made according to law, and that the limits boundary and corners with marks natural and artificial are truly described in the above and foregoing fieldnotes. R.E.Harris, County Surveyor of Lee County, Texas.

Whereas, at the August term 1883, of the Honorable Commissioners Court of Lee County, I, R.E.Harris, was appointed by the Commissioners Court to establish and define the boundary lines of Lee County according to an act of the Legislature of the State of Texas, and whereas, the commissioners Court of Fayette County being duly notified I would commence to run the line between Fayette and Lee Counties on the 26th. day of November 1883, And whereas, the said County of Fayette was represented at said time and place by the County surveyor of said County whereas, seth remaining of said line postponed until the 30th. day of January 1884, for purpose of securing cypress posts to mark ~~the~~ ^{County} said line said posts being demanded by the County surveyor of Fayette ^{County} and also commenced in by me, I in behalf of Lee County and R.A.Doss in behalf County proceeded to establish and define the line in accordance with an creating Lee County, a map and field notes of which survey is herewith submitted. R.E.Harris,

County and special surveyor of Lee County
Texas.

Beginning at the S.W. corner of D.G.Green league a Post Oak for corner of Lee and Fayette County mkd. F.L. Thence started the trial line (course No. 1.1/4 E.) at 6050 vrs. cross line of Green league and league survey at 820 vrs. ~~move~~ cross line of Reed and Boon survey at 4 miles & 1280 cross the Boon and Clements line at 5 miles & 1570 vrs. crosses line of Clements and Lewis surveys at 7 miles crosses line Lewis and Goodwin surveys at 8 miles 1700 vrs. crosses line of Goodwin and McDavid surveys at 10 miles 1330 vrs. cross the Gollrad line at 12 miles 250 vrs. to a point No. 9 W. 230 from

COMPARED

Lee - Fayette.

Green Creek

the West Algernon Thompson's survey. Thence beginning at the N corner of a league for the heirs of G. De Witt near the town of Ledbetter. Thence S. 45 W. with the N.W. line of said league and the N.W. line Taylor Woods and Thompsons surveys to the West corner of said Thompson's survey a distance of 8382 vrs. on which we set five posts with the initials of the Counties engraved. Thence beginning at said Thompson's W. corner a post for w. a P.O. brs. N. 11 W. 10 vrs. a do brs. E. 2 W. mkd. L. 13 vrs. distance a do mkd. F brs. S. 22 vrs. Thence on true lines S. 62 W. (varition) 9 deg. 50 (at 620 vrs. cross line of Clements and Robin surveys 575 vrs. from E. corner of Clements which is the N corner of the Robbin and 985 vrs. from S. corner of the Clement survey. Thence at 1660 vrs. crosses the Clements and Brazel line 300 vrs. from Clements N. corner and 350 vrs. from Brazels N. corner and 341 from the S corner of Clements. Thence 2100 vrs. crosses set 11 mile post on Giddings' and long prairie road. Thence crossing the N.E. line of the Sam McDavid 82 vrs. N.W. of its E. corner set 10 miles 300 vrs. S.W. of E. Mass farm at 1900 vrs. set the 9th. mile Post on the E. bank of Little greens creek. Thence crossing McDavid and Goodwin from McDavid W. corner 1808 vrs. and 1080 vrs. from its S. corner. Thence at 1300 vrs. cross Pin Oak creek set 8 mile post. Thence crossing the Goodwin and Riddle line 70 vrs. S. 56 E. from Riddle's N.W. corner. Thence crossing the Riddle and Lewis line 145 vrs. from Riddle's N. corner and 2744 vrs. from the S. corner from the Wm. Lewis league at 1500 vrs. Rabbs creek at 1900 vrs. the 7 mile post about 60 vrs. N. of McKapericks dwelling. Thence set 6 mile post on Lewis league. Thence crossing the Lewis and Clements line 1845 vrs. from Clements E. corner and 1315 vrs. from Lewis S. corner and 1957 vrs. from the N. corner of the Clements at 870 vrs. crosses Kaubitz creek. Thence set the 5 mile post on E. bank of a branch at 600 vrs. cross Clements and Boon lines 958 vrs. from Boon's N. corner and Clements W. corner and passing 40 N. of Hilsberg's crib set 4 mile post on the West side of a branch in Hilsberg's filed. Thence crossing the Boon and Reed line 55 vrs. N. 34 E. fr om the West corner of the Boon survey. Thence crossing the N.E. line of the D.G. Green league 50 vrs. N. of an old subdivision cor. and 1700 vrs. from her N.E. corner at 350 vrs. set the 3 mile post in Mustang prairie set the 2 mile post and 1 mile post on Green league. Thence to the p lace of beginning a post mkd. F & L. surveyed the 7th. day of February 1884.

R.A.Doss,

County surveyor Fayette County.

R.E.Harris, County surveyor, Lee County. Clint Domask, C.A.Doss. chain men.

We, the undersigned surveyors of Lee and Fayette Counties do hereby certify that the foregoing survey of County line was made by us actual on the ground in accordance with and creating Lee County, That all the distances and courses as described in the above fieldnotes are correct and all the marked artificial or natural are made by us as set forth in the field notes.

Given under our hands and office this 7th. day of February A.D. 1884.

R..H.Doas, Fayette Co

County surveyor Fayette County.

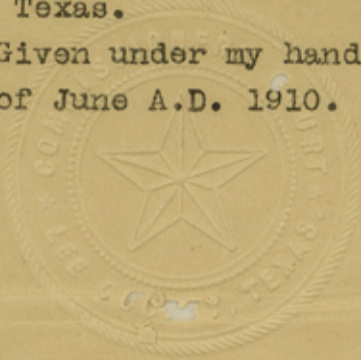
R.E.Harris,

County surveyor Lee Co. Tex.

THE STATE OF TEXAS,)
COUNTY OF LEE,)

I, J. R. Folkes, Clerk of the County Court and
Ex-Officio Clerk of the Commissioners Court in and for Lee County, Texas,
do hereby certify that the above and foregoing is a true and correct copy
of the "Report of Surveyors" as the same appears of record in Book B Pages
20 to 31 inclusive of the Minutes of Commissioners Court of Lee County,
Texas.

Given under my hand and seal of ~~x~~ office in Giddings, this the 1st. day
of June A.D. 1910.




J. R. Folkes
Clerk of the County Court and Ex-Officio
Clerk of the Commissioners Court of Lee
County, Texas.

It is ordered by the Court that A. T. Vetter, County Surveyor of Lee County be and he is hereby authorized and instructed to correspond and co-operate and assist the Surveyor of Milam County in establishing the line between Milam & Lee Co. and report the same to this Court at a future term.

The State of Texas,)
County of Lee,)

I, J. R. Folkes, Clerk of the County Court and Ex-Officio Clerk of the Commissioners Court in and for Lee County, Texas, do hereby certify that the above and foregoing is a true and correct copy of an order made and ~~entered~~ entered of record by the Commissioners Court of Lee County, Texas, at a regular term of said Court on the 10th. day of August A. D. 1892, as the same appears of record in Book C Page 166, Minutes of the Commissioners Court of said County.
Given under my hand and the seal of said Court at office in Giddings, this the 31st. day of May A. D. 1910.


J. R. Folkes
Clerk County Court and Ex-Officio Clerk of
the Commissioners ~~Court~~ Court in and for
Lee County, Texas.

COMPARED

On this the 16th. day of November 1892, came on to be heard the report of John P. Looney, County Surveyor of Milam County, Texas, who at a former term of this Court to-wit: On the 18th. day of February, 1892, was ordered to survey and define the County lines between Lee and Milam County and ~~Lee County~~ Burleson County and Milam County and after a careful examination by the Court said report be and is hereby in all things approved and the Clerk is ordered to record said report which is as follows, to-wit:

The State of Texas, *

County of Milam. * Whereas, at a special term of the Commissioners Court of Milam County, held on ~~the~~ 18th. day of February A.D. 1892, and order was passed to have the boundary lines of Milam County more definitely defined and J.P. Looney County Surveyor of Milam Co., was appointed to survey and define said line and to make connection with the original and individual survey through which said line runs with such other surveyor as might be appointed by the Commissioners Court of the adjoining Counties,, And whereas, Lee County was ~~probably~~^{per} notified of the action of Milam County and did at the -- Term of Commissioners Court appoint A.T. Vetter, County Surveyor of Lee County, and as ~~Milam~~^{per} and Burleson Counties lines was to be also surveyed and as Lee Co., cornered with the corners of Burleson County and as the beginning corner of Milam is on the N.E. corner of H.E. Davis league on the W. bank of the Brazos river and A.T. Vetter with J.T. Looney of Milam Co., and J.G. Dalrymple of Burleson did on the 12th. day of Sept. 1892, meet at Yellow Prairie Burleson County, Texas, and from thence we went to the N.E. corner of the H.E. Davis league and did run with an old Blazed line S. 60 W. with the N. line of said H.E. Davis league with a Magnetic variation of 80° 45 E. which was run through to the Williamson County E. line we found the old league line all the way on the old timber. we then went to the S.E. corner of the Thos. A. Graves league known as the Post oak Island survey and run back North 71 E. 8 miles and we find the old blazed line to be the old Burleson and Milam Co., lines which we accept as the true line between Milam and Lee Cos. which is as follows, to-wit: Begins at the N.W. corner of Burleson County in the center of Yegua Creek we set a cedar post on the W. bank of said Yegua from which a Pin Oak mkd. L.B.M. brs. N. 30 W. 15 vrs. and an elm 15 in. in dia. mkd. X brs. N. 22 W. 13 vrs. Thence S. 60 W. at 200 vrs. leave bottom at 270 vrs. old road, at 1060 vrs. road at 1330 vrs. ^{branch} - at 1900 vrs. first mile post at one mile 160 vrs. large ravine at 180 vrs. cross the S line of the Wm. Pharrass N. 71 E. 2100 vrs. from the S.W. corner of same at 710 vrs. a ravine at 855 vrs. ravine at 875 enter a field at 1160 vrs. a ravine at 1500 vrs. leaves field at 1579 vrs. the center of the S.A. & A.P.R.R. bearing N. 15.1/2 W. 281 vrs. from the N. end of the Switch lock of Hicks station Lee Co. Tex. at 1600 vrs. road at 1900 vrs. second mile post at 2 miles 542 vrs. the W. line of the Wm. N. Mack league S. 19 E. 42 4 vrs. from the N.E. corner of same at 545 vrs. enters a field at ~~1800~~ 818 leave field at 915 vrs. enter an old field at 1170 vrs. leave field at 1620 leave old field at 1630 vrs. the Rockdale and Lexington road at 1900 vrs. Third mile post, at three miles

COMPARED

140 vrs. a ravine at 327 vrs. branch at 355 vrs. enter field at 715 vrs. leave field at 1110 vrs. rail fence at 1220 ravine at 1280 road at 1885 vrs. creek at 1900 vrs. 4 miles at 44 vrs. road at 310 vrs. enter field at 590 vrs. leave field at 1082 vrs. branch at 1640 vrs. the E. line of the J. Barker survey N. 19 W. 510 vrs. from the S.E. corner of same at 1900 vrs. the fifth Mile in a field at 5 miles seven hundred and twenty vrs. the E. line of the Richard Ross and W, line of the J. Barker S. 19 E. 1800 vrs. from which the N.E. corner of the Richard Ross and 343 vrs. N. 19 W. from the S.W. corner of the J. Barker at 748 vrs. large ravine at 1168 vrs. ravine at 1698 vrs. ravine at 1900 vrs. the Sixth mile at 1855 vrs. the W. line of the Richard Ross and E, line of the M. Moran N. 19 W. 565 vrs. from the S.W. corner of the Ross & S.E. cor. of Moran at 1900 vrs. the 7th. mile at 1900 vrs. 8th. mile at 8 miles ¹⁰ 430 vrs. the S.W. corner of the Moran at 1900 vrs. 9th. mile at 1900 vrs. 10th. mile at 10 miles 1270 vrs. the W. line of the Elizabeth Wilkerson survey S. 19 E. 600 vrs. from the N.E. corner of the S.S. Curtis survey at 1569 vrs. Wanley's creek course S.W. at 1900 vrs. 11th. mile 1900 vrs. 12th. mile at 12 miles 530 vrs. the E, line of the S.S. Curtis and W, line of the V.W. Swearingen S. 19 E. 560 vrs. from the N.E. corner of the S.S. Curtis at 1900 vrs. 13th. mile at 13 miles 504 vrs. center of Yegua creek at 668 vrs. the West line of Milam and E, line of Williamson Co., which is North & 19 W. 232 vrs. from the cor. located by Wm. James of Milam and A.S. Houston of Williamson Co. S. 19 E. 132 vrs. from cor. made by R.E. Harris of Lee Co., Tex. from which a P.O. 24 in. in dia. mkd. M.C.C. brs. N. 30 E. 3.2/3 vrs. an another P.O. 14 inches in dia. mkd. M.L. W. brs. S. 73 E. 4 vrs. and as there is the old blazed line running from the N.E. corner of the H.E. Davis ^{league} on W, bank of Brazos river ^{to} this point, wether ~~before~~ ~~fore~~ accept said old balzed line as the true line between Milam and Lee Co's. Surveyed from ~~the~~ 12th. Sept. to -- day of Oct. 1892. *W*

John P, Looney, Surv. Milam Co. Texas.

Supplemental report on the Lee & Milam Co, line.

We dfind the N.E. cor. of Lee Co., as made by R.E. Harris surveyor, of Lee Co., Texas, to be 500 vrs. N. 19 W. from the old blazed line we traced. The ~~h~~ line runs from thence S. 61°30 W. to another corner on the N.E. line of the Richard Ross survey 720 vrs. N. 19 W. from the old line we traced and from thence the said Harris line runs S° 58 W. to another point for the S.E. corner of Williamson Co., 132 cvrs. N. 19 W. from the old blazed line we traced this Nov. 15th. 1892.

John P. Looney, Co. Surv. M. Co.

A.T. Vetter, Co. Surv. Lee Co, Texas.

Filed 16th. day of Nov. 1892.

W.M. Gill, C.C.M.C. Tex.

By John C. Oxenford, Dept.

COMPARED

The State of Texas, *
County of Milam. * I, Jeff T. Kemp, Clerk of the County Court of Milam
County Texas, do hereby certify that the above and foregoing is a true
and correct copy of the order of the Hon. Commissioners Court of Milam
County Texas, defining the boundary line between Milam County and Lee
County, as the same appears of record in Vol. 3 pages 10 et seq, Minutes of
the Commissioners Court of Milam County, Texas.
Given under my hand and seal of office, this the 22nd. day of July A.D.
1909.

County Clerk Milam County, Texas.

Lee Co Bdry Line

2

Lafayette County
Boundary Lines.

Deposited June 10, 1910.
H.W.

1818
1818
2.5

See F/MS Lee-Fayette Co.
filed 6/28/27

Courts 56280