

File No 66

1

Mitchell County.
Fieldnotes of County
boundary.

Filed August 8th 1881.

Rhoads Fisher
Chief

Signed by Special Sur-
veyor for Mitchell Co.

See W Bdy Line in Report
of Nolan Co Bounda-
ries for Surveys names
through which line pass-
es that separates this
co from Nolan.

P.S. -

Scale 1000 ft in
variation 10.36

State of Texas
County of Mitchell

Beveled Notes of the west
line of Mitchell County

Beginning at a large stone
monument for S.W. Corner marked S.W. C. M. C
a mes^{5.00} bar^{5.00} N. H. E. 142.00. the same being on the
north boundary line of Tom. Green. County and
S.E. Corner of Howard.

Thence North at 1 mile a large stone marked M. C. S. N. 1

Signal Peak bar N. H. 2. W. mes south. 2. 9. 98. 00

North at 2. ms a stone in earthen mound marked M. C.
S. mes. south. 42. 9. 24. 00

North at 1860. 00. Walnut Creek course S. E.

at 3 miles a stone in stone mound marked
M. C. S. a cedar bar S 52 1/2. E. 37. 00.

North at 40 00 channel of same creek down channel 200
00.

North at 4. ms. a stone in earthen mound marked M. C. S.

North at 1390 00 across walnut creek at 1490 00. same down
channel 110 00. 160 00 to same down channel 100 00

at 5 mile. Stone in earthen mound marked M. C. S.
mes N. 62. E. 72 00

North at 200 00 cross same creek course N. E. at 6. ms
stone in earthen mound marked M. C. S.

North at 700 00 a Prairie at 880 00 Prairie at 7. ms. stone
in stone mound mar M. C. S.


- North at 109600 South base Line T. & P. Reservation
 a corner of Sects 46 & 47, T. 30. bears N. 77.9. 960.000
- North at 8 Ms. Stone in earthen mound marked M. C. S. 8.
 Mes N. 86.9. 400.
- North at 150000 Grand Creek Course, Q. at 9. Ms. Stone
 in earthen mound marked M. C. S. 9. Signal
 Peak South 89 1/2, 00
- North at 10 Ms Stone in stone mound ^{on Rocky Point} marked M. C. S. 10
- North at 11 Ms Stone in earthen mound marked M. C. S. 11.
- North at 110 Red Creek at 12. Ms. Stone in earthen mound
 marked M. C. S. 12
- North at 13. Ms a Stone in earthen mound Mar M. C. S. 13
- North at 590.00 a Prairie at 14. Ms. a Stone in earthen mound
 Mar M. C. S. 14.
- North at 15. Ms. Stone in Stone Mound Mar M. C. S. 15
- North at 795.00 Centre Line. Trail at 400 00. Centre Line T. & P.
 R. R. Reservation Corner on Township Line ^{29 & 30} bears N. 79.9
 Dist. 90.00. at 16. Ms. Stone in stone mound Mar M. C. S. 16
- North a Cedar bears N. 56.9. 21.00
- North at 1125 Cross T. & P. R. R. at 17. Ms. Stone in earthen
 mound Mar. M. C. S. 17
- North at 650.00. a Prairie at 18. Ms. a Stone in earthen mound
 Mar M. C. S. 18. a lone Knob. S. 74 1/2. 9
- North at 350 00 top of Albia Mt. at 19. Ms. a Stone in earthen
 mound Mar M. C. S. 19. a Point of Mt. bears N. 80.00.
 Dist 630.00
- North at 90 Ms. a Stone in earthen mound Mar M. C. S. 20

- North at 1960.000 Ravine at 1415 Morgan Creek at 91.000
a stone in stone marked Mar M. C. S. 21
- North at 97.000 a stone in earthen mound Mar M. C. S. 22
- North at 93.000 a stone in earthen mound Mar M. C. S. 23
- North at 1980.000 North boundary line G. P. R. R. at 94.000
a stone in earthen mound Mar M. C. S. 24
- North at 95.000 a stone in earthen mound Marked M. C. S. 25
- North at 1030.000 a Ravine at 96.000 a stone in earthen mound
Mar M. C. S. 26
- North at 97.000 a stone in earthen mound Mar M. C. S. 27
- North at 98.000 a stone in earthen mound Mar M. C. S. 28
- North at 99.000 a stone in earthen mound Mar M. C. S. 29
- North at 910.000 Ravine course N. E. at 30.000 corner of
County a large stone Mar N. W. C. M. C.
the same being the S. E. corner of Borden County
and N. E. corner of Nowata County
Boundaries marked \approx Surveyed 10 11 13 & 15
of Apr 1881

John. Dixon }
John. Sipes } Chainmen

J. W. W. Marshall Special Surveyor of Mitchell
County do hereby certify that the foregoing
survey was made on the ground according to law
and that the limits boundaries and corners with the
marks, natural and artificial are truly described
in the foregoing Plat and Field Notes.
Given under my hand in the Town of Belorado
Texas this July 11th 1881, W. W. Marshall
Special Surveyor for establishing County lines

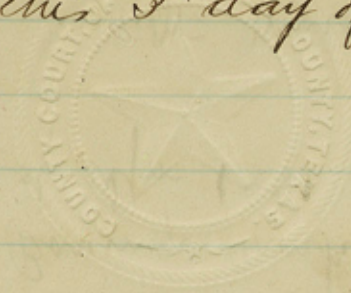
The State of Texas
County of Mitchell



I hereby certify, that the above and foregoing plat and field notes is a true and correct copy as the same appears of record in my office in Book G on pages 34 & 35.

Given under my hand and Seal of office this 3rd day of August 1881

Branch Isbell c.c.m.c.
By H.R. Solomon Deputy.



Mitchell Co. Bary Line 66
+

Field Notes

West Line
Mitchell County

Filed July 18th

1881

Branch Isbell

c.c.c.



H.R. Solomon

Deputy


No connections given
with surveys through
which the line passes

Counter 57377

N



S



[Faint, illegible markings]

[Faint, illegible markings]

W

E

[Faint, illegible markings]

[Faint, illegible markings]