
$1626+62^{6}$ found two old stones, identified as marking common corner of Oldham, Deaf Smith, Potter and Randall Counties as called for by Twichell field notes of 1898
$1574+36^{0}$ Conc. Mon. marked MP 29.8174
$1521+36^{6}$ Conc. Mon. marked M.P. 28.8138
$1468+38^{0}$ Conc. Mon. marked MP 27.8292
$1422+80^{3}$ Conc. Mon. marked MP 26.9460
$1387+30^{6}$ Conc. Mon. marked MP 26.2747
$1317+17^{8}$ Conc. Mon. marked MP 24.9456
$1264+37^{0}$ Conc. Mon. marked MP 23.9454
$1210+93^{0}$ Conc. Mon. marked MP 22.9333
$1156+88^{0}$ Conc. Mon. marked MP 21.9106
BLOCK 8
BLOCK 5-Z
BLOC
Stone
Stone
35
34
33
32
4
197
178
163
144
129
110
C
①
②
268 Ac.
264 Ac.
(2)
261 Ac.
273 Ac
284 Ac
374 Ac.
374 Ac.
374 Ac.
379 Ac.
377 Ac.
374
369 Ac.
374 Ac.
(6)
378 Ac.
277 Ac.
277 Ac.
277 Ac.
284 Ac.
286 Ac.
289
2201^{3}
3083^{6}
3038^{6}
3080^{7}
3139^{4}
2258^{1}
℄ Road
℄ Road
℄ Road
℄ Road

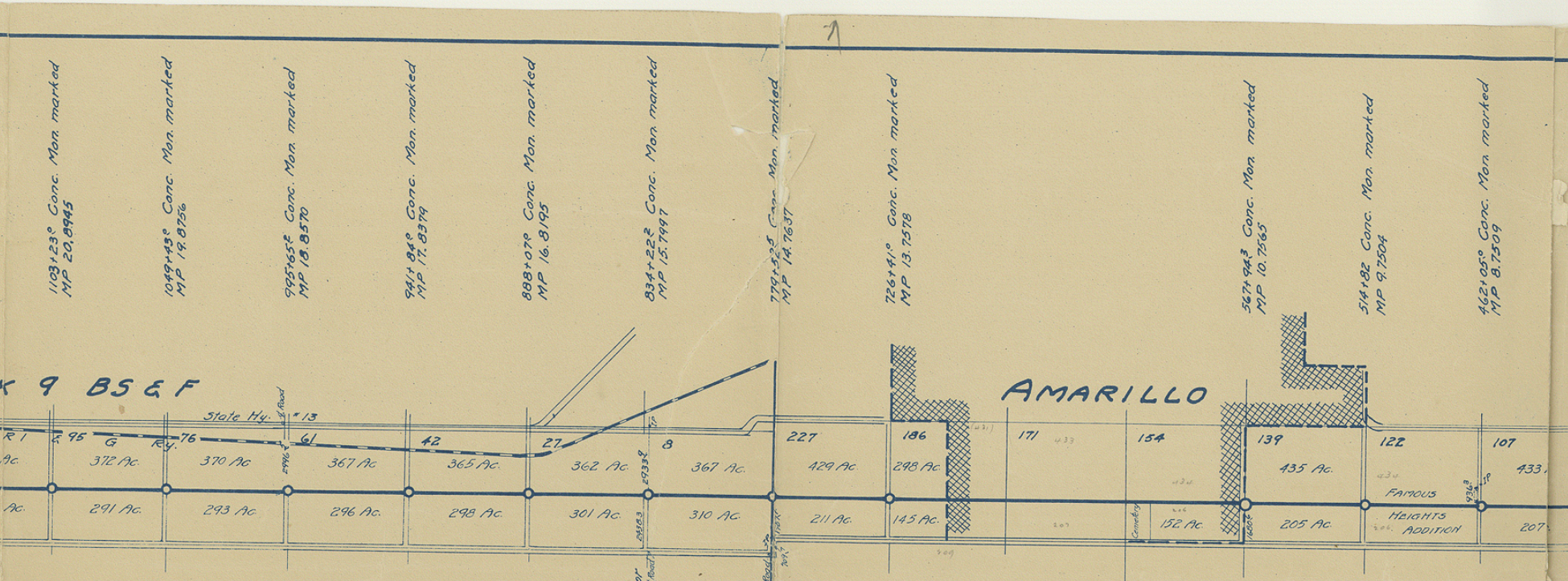
1103+23° Conc. Mon. marked MP 20.8945
1049+43° Conc. Mon. marked MP 19.8756
995+65² Conc. Mon. marked MP 18.8570
941+84° Conc. Mon. marked MP 17.8379
888+07° Conc. Mon. marked MP 16.8195
834+22² Conc. Mon. marked MP 15.7997
779+52⁵ Conc. Mon. marked MP 14.7637
726+41° Conc. Mon. marked MP 13.7578
567+94³ Conc. Mon. marked MP 10.7565
514+82 Conc. Mon. marked MP 9.7504
462+05° Conc. Mon. marked MP 8.7509
K 9 BS&F
AMARILLO
State Hy. #13
℄ Road
R 1
E 95
G
Ry.
76
61
42
27
8
227
186
171
154
139
122
107
372 Ac.
370 Ac.
367 Ac.
365 Ac.
362 Ac.
367 Ac.
429 Ac.
298 Ac.
435 Ac.
433
291 Ac.
293 Ac.
296 Ac.
298 Ac.
301 Ac.
310 Ac.
211 Ac.
145 Ac.
152 Ac.
205 Ac.
207
2996²
2933⁹
2938.3
IP
Cemetery
1680⁶
936³
FAMOUS HEIGHTS ADDITION

We, E. McBride, county Engineer Potter County and special surveyor for Potter County and W.J. Williams, state licensed surveyor and special surveyor for Randall County do hereby certify that

We, together, did retrace and reestablish on the ground the south line of Potter and the north line of Randall Counties as shown on this map and that all marks both artificial and natural are correctly given.

E. McBride County Eng. Potter Co.

W J Williams State licensed surveyor

Approved:-

County Judge Potter County

A.B. Orton — County Judge Randall County

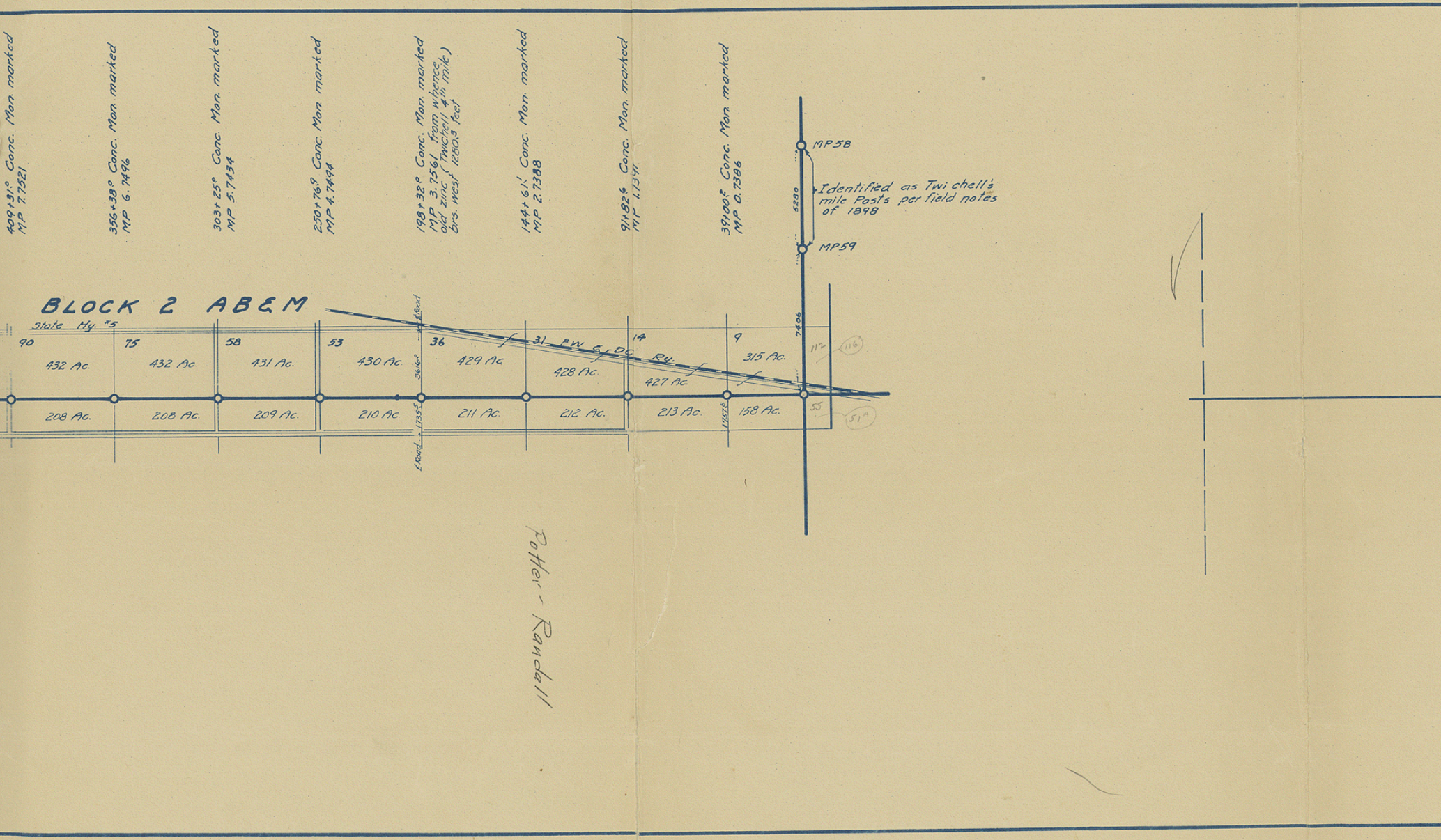
409+31.0 Conc. Mon. marked MP 7.7521
356+38.0 Conc. Mon. marked MP 6.7496
303+25.0 Conc. Mon. marked MP 5.7434
250+76.9 Conc. Mon. marked MP 4.7494
198+32.0 Conc. Mon. marked MP 3.7561 from whence old zinc (Twichell 4th mile) brs. west 1280.3 feet
144+61.1 Conc. Mon. marked MP 2.7388
91+82.6 Conc. Mon. marked MP 1.7341
39+00.2 Conc. Mon. marked MP 0.7386
MP58
MP59
5280
Identified as Twichell's mile Posts per field notes of 1898
BLOCK 2 AB&M
State Hy. #5
E Road
E Road
90
75
58
53
36
14
9
31
FW & DC Ry.
432 Ac.
432 Ac.
431 Ac.
430 Ac.
429 Ac.
428 Ac.
427 Ac.
315 Ac.
208 Ac.
208 Ac.
209 Ac.
210 Ac.
211 Ac.
212 Ac.
213 Ac.
158 Ac.
3616.0
1735.5
1757.8
7406
112
116
55
51
Potter - Randall

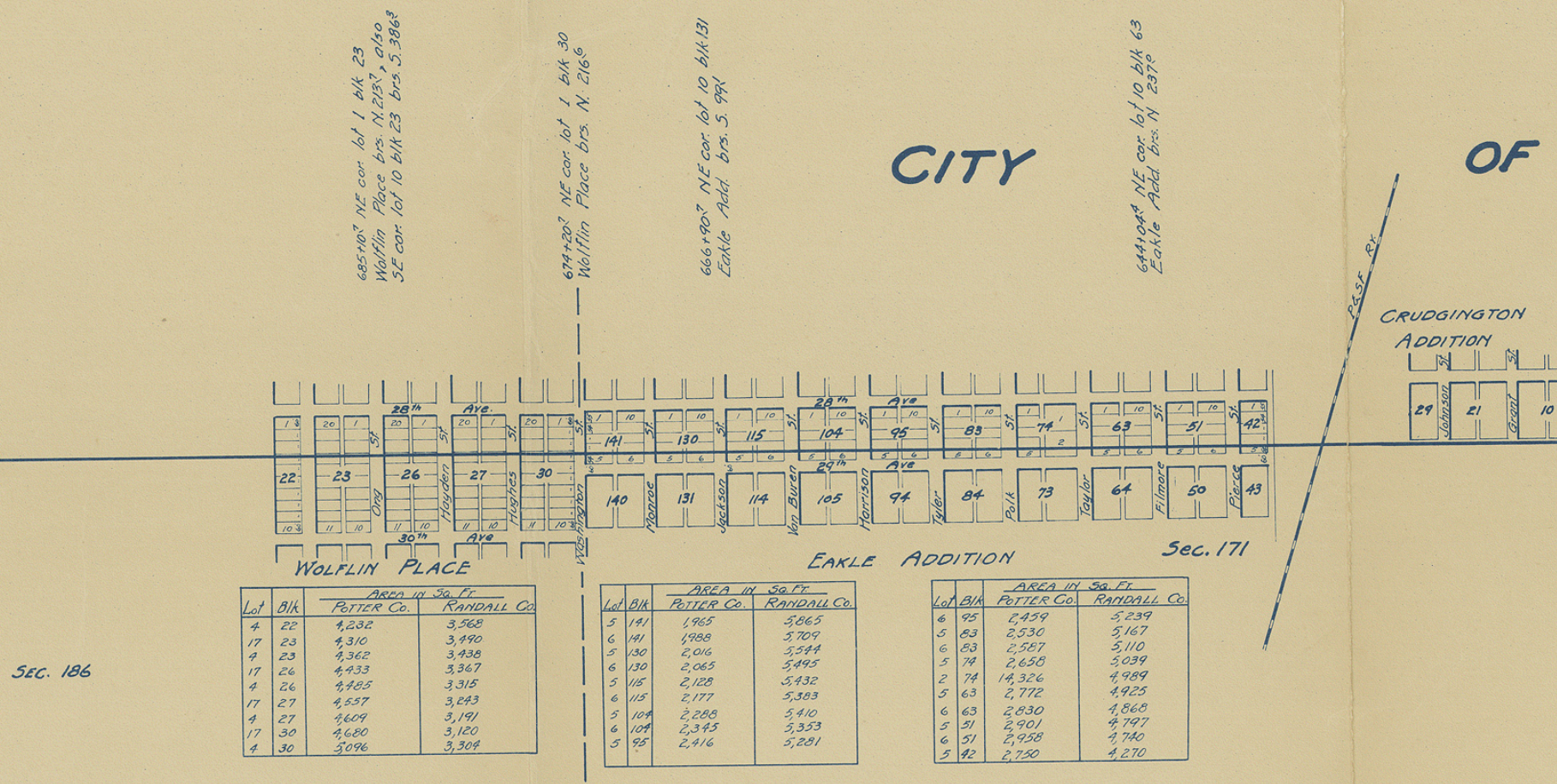
CITY
OF
685+10.7 NE cor. lot 1 blk 23 Wolflin Place brs. N.213.7, also SE cor. lot 10 blk 23 brs. S.386.3
674+20.7 NE cor. lot 1 blk 30 Wolflin Place brs. N. 216.6
666+90.7 NE cor. lot 10 blk 131 Eakle Add. brs. S. 99.1
644+04.4 NE cor. lot 10 blk 63 Eakle Add. brs. N 237.0
28th Ave.
30th Ave
29th Ave
28th Ave
Ong St.
Hayden St.
Hughes St.
Washington St.
Monroe St.
Jackson St.
Van Buren St.
Harrison St.
Tyler St.
Polk St.
Taylor St.
Filmore St.
Pierce St.
22
23
26
27
30
141
140
130
131
115
114
104
105
95
94
83
84
74
73
63
64
51
50
42
43
WOLFLIN PLACE
EAKLE ADDITION
Sec. 171
Sec. 186
P&SF Ry.
CRUDGINGTON ADDITION
Johnson St.
Grant St.
29
21
10

Lot	Blk	AREA IN SQ. FT. POTTER CO.	AREA IN SQ. FT. RANDALL CO.
4	22	4,232	3,568
17	23	4,310	3,490
4	23	4,362	3,438
17	26	4,433	3,367
4	26	4,485	3,315
17	27	4,557	3,243
4	27	4,609	3,191
17	30	4,680	3,120
4	30	5,096	3,304

Lot	Blk	AREA IN SQ. FT. POTTER CO.	AREA IN SQ. FT. RANDALL CO.
5	141	1,965	5,865
6	141	1,988	5,709
5	130	2,016	5,544
6	130	2,065	5,495
5	115	2,128	5,432
6	115	2,177	5,383
5	104	2,288	5,410
6	104	2,345	5,353
5	95	2,416	5,281

Lot	Blk	AREA IN SQ. FT. POTTER CO.	AREA IN SQ. FT. RANDALL CO.
6	95	2,459	5,239
5	83	2,530	5,167
6	83	2,587	5,110
5	74	2,658	5,039
2	74	14,326	4,989
5	63	2,772	4,925
6	63	2,830	4,868
5	51	2,901	4,797
6	51	2,958	4,740
5	42	2,750	4,270

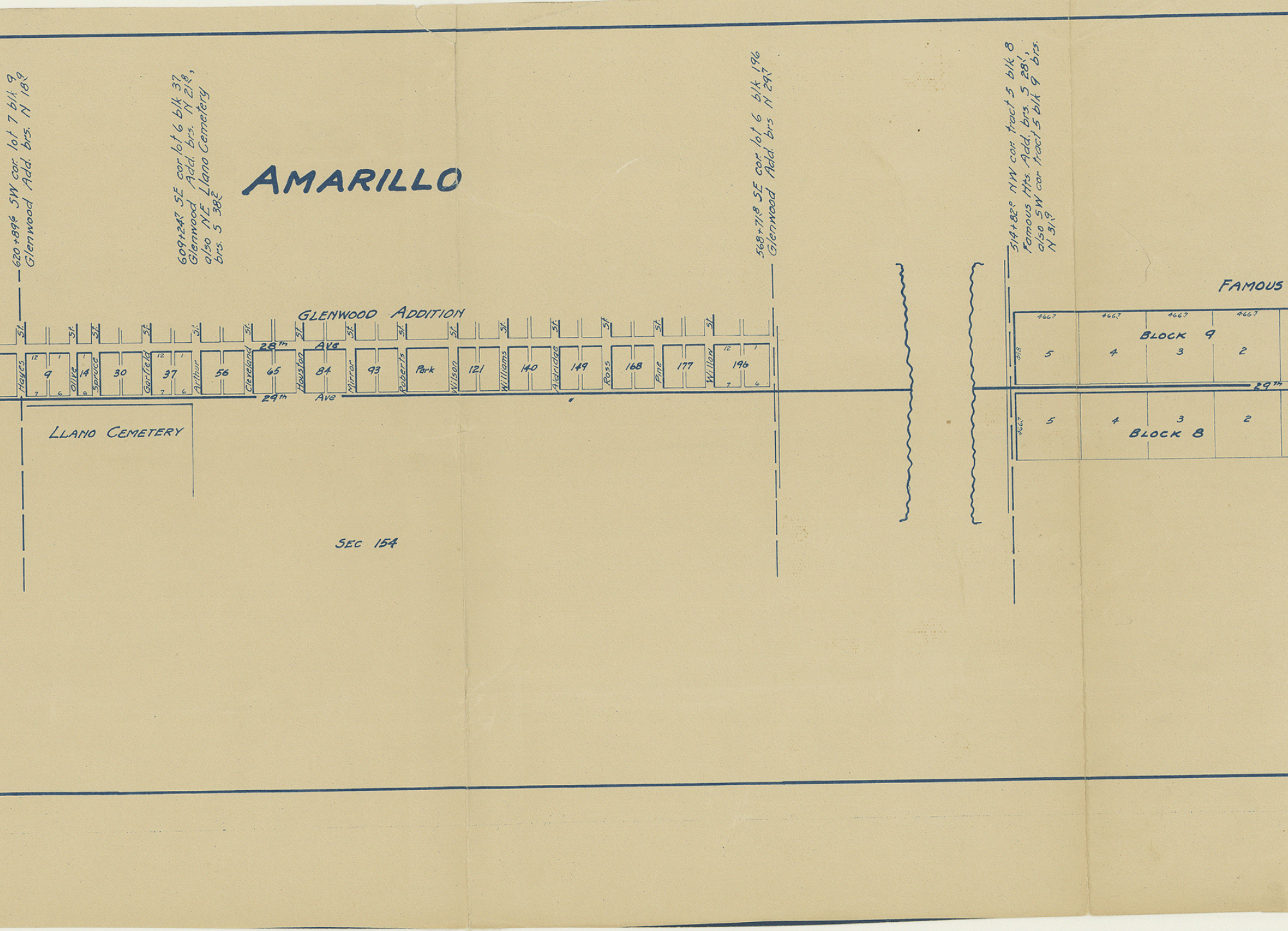
620+89^{6} SW cor. lot 7 blk 9
Glenwood Add. brs. N 18^{9}
609+24^{7} SE cor lot 6 blk 37
Glenwood Add. brs. N 21^{8},
also NE Llano Cemetery
brs. S 38^{2}
AMARILLO
568+71^{8} SE cor. lot 6 blk 196
Glenwood Add. brs N 29^{7}
514+82^{0} NW cor. tract 5 blk 8
Famous Hts. Add. brs. S 28',
also SW cor. tract 5 blk 9 brs.
N 31^{9}
GLENWOOD ADDITION
28th Ave
29th Ave
St.
Hayes
9
12
1
7
6
Olive
14
Spruce
30
Garfield
37
Arthur
56
Cleveland
65
Houston
84
Mirror
93
Roberts
Park
Wilson
121
Williams
140
Aldridge
149
Ross
168
Pine
177
Willow
196
LLANO CEMETERY
SEC 154
FAMOUS
BLOCK 9
466.7
5
4
3
2
29th
BLOCK 8
5
4
3
2

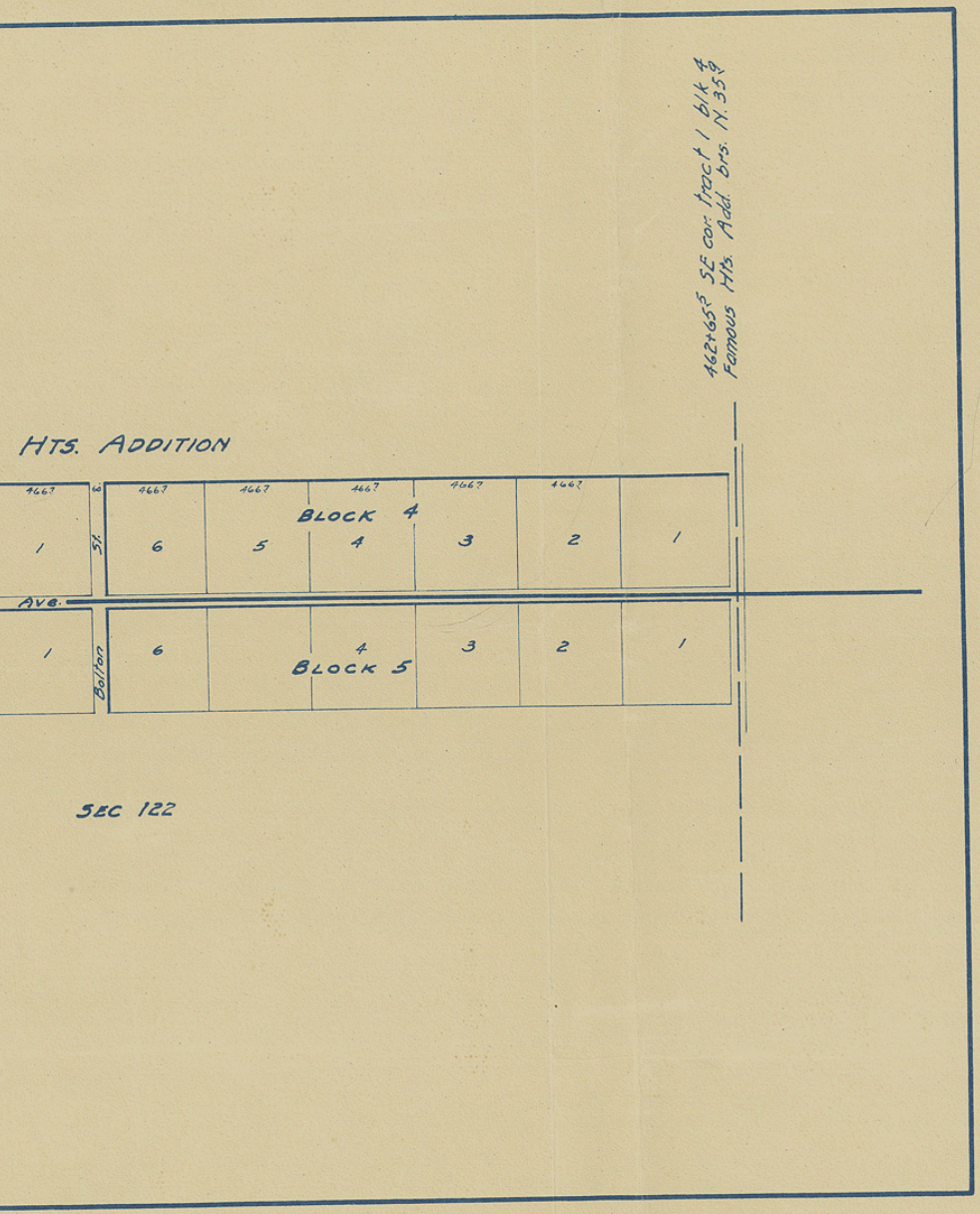
462+65^5 SE cor. tract 1 blk 4
Famous Hts. Add. brs. N. 35^9
HTS. ADDITION
4667
60
4667
4667
4667
4667
4667
BLOCK 4
1
St.
6
5
4
3
2
1
AVE.
1
Bolton
6
4
3
2
1
BLOCK 5
SEC 122

counter 58011

K-J-88

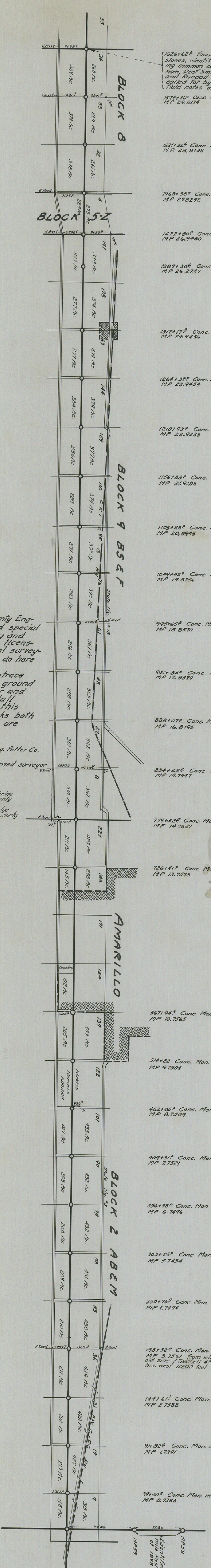
35
¢ Road
3038^{6}
34
268 Ac.
369 Ac.
BLOCK 8
¢ Road
3080^{7}
2201^{3}
stone
33
264 Ac.
374 Ac.
32
261 Ac.
378 Ac.
¢ Road
3139^{4}
4
284 Ac.
273 Ac.
BLOCK 5-Z
¢ Road
2258^{1}
3083^{6}
stone
197
374 Ac.
277 Ac.
178
374 Ac.
277 Ac.
163
374 Ac.
277 Ac.
144
379 Ac.
284 Ac.
129
377 Ac.
286 Ac.
BLOCK 9 BS & F
110
C R I
374 Ac.
289 Ac.
95
& G
372 Ac.
291 Ac.
Ry.
76
370 Ac.
293 Ac.
State Hy. #13
¢ Road
2996^{2}
61
367 Ac.
296 Ac.
42
365 Ac.
298 Ac.
27
362 Ac.
301 Ac.
¢ Road
2438.3
2933^{9}
IP
8
367 Ac.
310 Ac.
¢ Road
IP
709^{7}
1757^{1}
227
429 Ac.
211 Ac.
186
298 Ac.
145 Ac.
AMARILLO
171
154
Cemetery
152 Ac.
1680^{4}
139
435 Ac.
205 Ac.
122
FAMOUS HEIGHTS ADDITION
936^{3}
IP
107
433 Ac.
207 Ac.
90
State Hy. #5
BLOCK 2 AB & M
432 Ac.
208 Ac.
75
432 Ac.
208 Ac.
58
431 Ac.
209 Ac.
53
430 Ac.
210 Ac.
¢ Road
1735^{5}
3616^{0}
¢ Road
36
429 Ac
211 Ac.
31
F W & D C Ry.
428 Ac.
212 Ac.
14
427 Ac.
213 Ac.
1757^{8}
9
315 Ac.
158 Ac.
7406
5280
MP59
MP58

Identified as Twichell's mile Posts per field notes of 1898

$1626+62^{6}$ found two old stones, identified as marking common corner of Oldham, Deaf Smith, Potter and Randall Counties as called for by Twichell field notes of 1898

$1574+36^{0}$ Conc. Mon. marked MP 29.8174

$1521+36^{6}$ Conc. Mon. marked M.P. 28.8138

$1468+38^{0}$ Conc. Mon. marked MP 27.8292

$1422+80^{3}$ Conc. Mon. marked MP 26.9460

$1387+30^{6}$ Conc. Mon. marked MP 26.2747

$1317+17^{8}$ Conc. Mon. marked MP 24.9456

$1264+37^{0}$ Conc. Mon. marked MP 23.9454

$1210+93^{0}$ Conc. Mon. marked MP 22.9333

$1156+88^{0}$ Conc. Mon. marked MP 21.9106

$1103+23^{0}$ Conc. Mon. marked MP 20.8945

$1049+43^{0}$ Conc. Mon. marked MP 19.8756

$995+65^{2}$ Conc. Mon. marked MP 18.8570

$941+84^{0}$ Conc. Mon. marked MP 17.8379

$888+07^{0}$ Conc. Mon. marked MP 16.8195

$834+22^{2}$ Conc. Mon. marked MP 15.7997

$779+52^{5}$ Conc. Mon. marked MP 14.7637

$726+41^{0}$ Conc. Mon. marked MP 13.7578

$567+94^{3}$ Conc. Mon. marked MP 10.7565

514+82 Conc. Mon. marked MP 9.7504

$462+05^{0}$ Conc. Mon. marked MP 8.7509

$409+31^{0}$ Conc. Mon. marked MP 7.7521

$356+38^{0}$ Conc. Mon. marked MP 6.7496

$303+25^{0}$ Conc. Mon. marked MP 5.7434

$250+76^{9}$ Conc. Mon. marked MP 4.7494

$198+32^{0}$ Conc. Mon. marked MP 3.7561 from whence old zinc (Twichell 4th mile) brs. west 1280^{3} feet

$144+61^{1}$ Conc. Mon. marked MP 2.7388

$91+82^{6}$ Conc. Mon. marked MP 1.7391

$39+00^{2}$ Conc. Mon. marked MP 0.7386

We, E. McBride, county Engineer Potter County and special surveyor for Potter County and W. J. Williams, state licensed surveyor and special surveyor for Randall County do hereby certify that

We, together, did retrace and reestablish on the ground the south line of Potter and the north line of Randall Counties as shown on this map and that all marks both artificial and natural are correctly given.

E. McBride County Eng. Potter Co.

W J Williams State licensed surveyor

Approved:-

County Judge Potter County

S. B. Orton County Judge Randall County

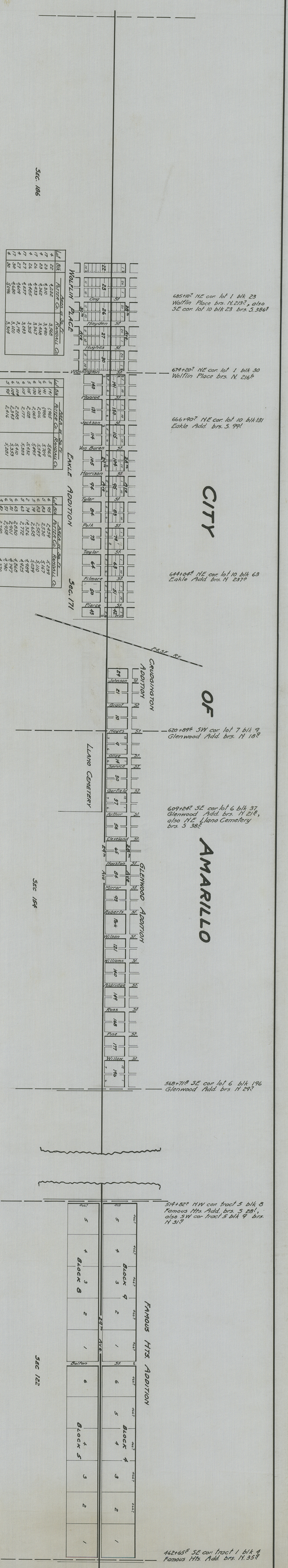
CITY OF AMARILLO
Sec. 186
Wolflin Place
Eakle Addition
Sec. 171
Crudgington Addition
Llano Cemetery
Glenwood Addition
Sec 154
Famous Hts. Addition
Sec 122
P&SF Ry.
Ong St.
Hayden St.
Hughes St.
Washington St.
Monroe St.
Jackson St.
Van Buren St.
Harrison St.
Tyler St.
Polk St.
Taylor St.
Filmore St.
Pierce St.
30th Ave
28th Ave.
29th Ave
Johnson St.
Grant St.
Hayes St.
Olive St.
Spruce St.
Garfield St.
Arthur St.
Cleveland St.
Houston St.
Mirror St.
Roberts St.
Wilson St.
Williams St.
Aldridge St.
Ross St.
Pine St.
Willow St.
Bolton St.
22
23
26
27
30
140
141
131
130
114
115
105
104
94
95
84
83
73
74
64
63
50
51
43
42
29
21
10
9
14
30
37
56
65
84
93
Park
121
140
149
168
177
196
Block 9
Block 8
Block 4
Block 5
466.7
498
685+10.7 NE cor. lot 1 blk 23 Wolflin Place brs. N. 213.7, also SE cor. lot 10 blk 23 brs. S. 386.3
674+20.7 NE cor. lot 1 blk 30 Wolflin Place brs. N. 216.6
666+90.7 NE cor. lot 10 blk 131 Eakle Add. brs. S. 99.1
644+04.4 NE cor. lot 10 blk 63 Eakle Add. brs. N 237.0
620+89.6 SW cor. lot 7 blk 9 Glenwood Add. brs. N 18.9
609+24.7 SE cor lot 6 blk 37 Glenwood Add. brs. N 21.8, also NE Llano Cemetery brs. S 38.2
568+71.8 SE cor. lot 6 blk 196 Glenwood Add. brs N 29.7
514+82.0 NW cor. tract 5 blk 8 Famous Hts. Add. brs. S 28.1, also SW cor tract 5 blk 9 brs. N 31.9
462+65.5 SE cor. tract 1 blk 4 Famous Hts. Add. brs. N. 35.9

Lot	Blk	Area in Sq. Ft. Potter Co.	Area in Sq. Ft. Randall Co.
4	22	4,232	3,568
17	23	4,310	3,490
4	23	4,362	3,438
17	26	4,433	3,367
4	26	4,485	3,315
17	27	4,557	3,243
4	27	4,609	3,191
17	30	4,680	3,120
4	30	5,096	3,304

Lot	Blk	Area in Sq. Ft. Potter Co.	Area in Sq. Ft. Randall Co.
5	141	1,965	5,865
6	141	1,988	5,709
5	130	2,016	5,544
6	130	2,065	5,495
5	115	2,128	5,432
6	115	2,177	5,383
5	104	2,288	5,410
6	104	2,345	5,353
5	95	2,416	5,281

Lot	Blk	Area in Sq. Ft. Potter Co.	Area in Sq. Ft. Randall Co.
6	95	2,459	5,239
5	83	2,530	5,167
6	83	2,587	5,110
5	74	2,658	5,039
2	74	14,326	4,989
5	63	2,772	4,925
6	63	2,830	4,868
5	51	2,901	4,797
6	51	2,958	4,740
5	42	2,750	4,270

Received in General Land Office
May 6th 1931 -

See copy attached to F/N^s filed same
date - Clerk

K-7-88
Counter 1921