

OK

F I E L D   N O T E S

NORTH LINE OF POTTER COUNTY

AND

SOUTH LINE OF MOORE COUNTY

Land office

Potter Co Bary Lines

A



STATE OF TEXAS )  
COUNTY OF POTTER )

In the County Court of Potter  
County Texas January Term A.D. 1931

On this the 29th day of January A.D. 1931, came on to be considered by me, Sam B. Motlow, Judge of the County Court of Potter County Texas, the matter of re-establishing the boundary lines between Potter and Randall Counties; between Potter and Moore Counties; and between Potter and Oldham Counties, in the State of Texas, and it appearing to my satisfaction that the boundary lines between the aforesaid counties, are not sufficiently definite, or well defined, I the said Sam B. Motlow, in the capacity aforesaid, in behalf of the said County Court of Potter County Texas, do hereby order:

That E. McBride, a competent and experienced practical surveyor, be, and he is hereby appointed to perform the duties of ascertaining by actual survey the boundaries, or any part thereof, and to make and establish the lines or lines to be run and the corners to be established, and marked, in the manner herein prescribed. That the line of lines to be run, and the corners to be established, and marked, are described in substance as follows:

**RANDALL:** To re-establish south line of Potter and north line of Randall Counties.

**OLDHAM :** Establish line between Potter and Oldham Counties, establishing the northwest corner of Potter and the southwest corner of Potter.

**MOORE :** Establish line between Potter and Moore Counties, including northeast and northwest corners of Potter County Texas.

Meeting Places: (1) On the southeast corner of Potter County, to re-establish line between Potter and Randall Counties: (2) On the northeast corner of Potter County to Establish line between Moore and Potter Counties: (3) Northwest corner of Potter County to establish line between Potter and Oldham Counties.

Herein Fail Not, but proceed in accordance with the order of this Court and perform the duties herein prescribed, in accordance with Article 1582 of the Revised Civil Statutes of the State of Texas.

Sam B. Motlow, County Judge of Potter Co.



TO THE HON. COUNTY COURTS OF RANDALL, OLDHAM AND  
MOORE COUNTIES..

GREETINGS:

THAT WHEREAS, in accordance with Article 1582 of Civil Statutes of State of Texas, I Sam B. Motlow, County Judge of Potter County Texas, appointed Mr. E. McBride, a competent, practical, and experienced surveyor whose duties shall be to work in harmony with and cooperate with surveyors in the respective counties to be affected by this survey, to establish, or re-establish, by actual survey, the boundaries of Potter and Oldham Counties: Potter and Randall Counties: and Potter and Moore Counties, in the State of Texas.

MOORE COUNTY: That by these presents you shall take notice that on the 2nd day of

March A.D. 1931, surveyor aforesaid, appointed by this COURT shall commence his actual survey in accordance with Article 1582 of the Civil Statutes of the State of Texas.

Given under my hand and seal of office on this the 29th day of January A.D. 1931.

Sam B. Motlow, County Judge of Potter Co.

I certify the foregoing to be a true and correct copy of an Order and Notice of Order passed by the County Court of Potter County Texas and recorded in volume 8 Page 148 and in volume 8 Page 151 of the County Court Records of Potter County.

Given under my hand and seal of office this 29th day of February A.D. 1931.

W. E. Blackburn  
County Clerk of Potter County

J. A. Stalcup  
Deputy



STATE OF TEXAS,  
COUNTY OF MOORE.

IN COUNTY COURT OF MOORE COUNTY, TEXAS,  
FEBRUARY TERM, 1931.

On this the 21st day of February, 1931, came on to be considered by me, F. S. Makeig, Judge of the County Court of Moore County, Texas, the matter of the appointment of a surveyor to assist in running and establishing the line between Potter and Moore Counties and establishing the northeast corner of Potter and the northwest corner of Potter County, the same being the southeast corner and southwest corner, respectively, of Moore County; the County Court of Potter County, Texas, having on the 29th day of January, 1931, appointed an experienced and competent practical surveyor to ascertain by actual survey the boundary line between Potter and Moore Counties and to make and establish the lines and corners in the manner prescribed by law, a copy of the order making said appointment having been sent to and received by the County Court of Moore County:


I, F.S. Makeig, County Judge of Moore County, Texas, in behalf of the said County Court of Moore County, Texas, do hereby order that W. D. Howren, an experience and competent practical surveyor be, and he is hereby, appointed to proceed to the northeast corner of Potter County, the same being also the southeast corner of Moore County, on March 2, 1931, and to assist in running and establishing said line between Potter and Moore Counties and establishing the northeast and northwest corners of Potter County, the same being also the southeast and southwest corners, respectively, of Moore County.

HEREIN FAIL NOT, but proceed in accordance with the order of this Court, and perform the duties herein prescribed, in accordance with Articles 1582, et seq., of the Revised Civil Statutes of the State of Texas.

F. S. Makeig.

THE STATE OF TEXAS,  
COUNTY OF MOORE.

I, W. W. Daugherty, County Clerk in and for Moore County, Texas, do hereby certify that the foregoing order is recorded in Vol L, page 337, of the Records of the County Court in Moore County.

  
County Clerk, Moore County, Texas.



FIELD NOTES NORTH LINE OF POTTER COUNTY  
SURVEYED BY W. D. HOWREN AND E. MCBRIDE

BEGINNING at a concrete monument 24" square at base, 24" square at ground line, 12" square at top, approximately 30" above ground and 30" in ground with bronz disc in top 5" in diameter marked POTTER COUNTY, HUTCHINSON COUNTY, MOORE COUNTY, CARSON COUNTY set at the point designated by W D Twichell per his field notes of 1898 as the N E corner of Potter, N W Carson, S W Hutchinson and S E Moore Counties, same being 1018.4 varas south of mile post 60 as established by W D Twichell per his field notes of 1898, said mile post being identified by bearings and distance from mile posts 50, 59 and 61;

THENCE west by observation of Polaris 5280 feet (1900.8 varas) a concrete post 6"x6"x36" set in ground about 30 inches, with 3" bronz disc set in top marked POTTER COUNTY, MOORE COUNTY, 1930 M.P. 1 for first mile;

THENCE west at 3367 feet (1212.1) Varas) cross Short Crea, at 4921.3 feet (1771.7 varas) a concrete post 6"x6"x36" set in ground at top edge of east bluff of Canadian river and mouth of Turkey Creek, about 30 inches, with 3" bronz disc set in top marked POTTER COUNTY, MOORE COUNTY, 1930, MP.M. 1. 9311;

THENCE west crossing Canadian river and at 10,918.7 feet (3930.7 varas) a concrete post 6"x6"x36" set in ground about 30 inches with 3" bronz disc set in top marked POTTER COUNTY, MOORE COUNTY, 1930 M.P. 4 for 4th mile;

X THENCE west at 3428 feet (1234.1 varas) cross north and south fence at 3742.6 feet (1347.3 varas) a 1" I.P. and old pile of stones marking Southeast corner section 43 Block 3 G&M survey bears south 1071.6 feet (385.8) varas at 5280 feet (1900.8 varas) a concrete post 6"x6"x36" set in ground about 30 inches with 3" bronze disc set in top marked POTTER COUNTY, MOORE COUNTY, 1930 M.P. 5 to 5th mile;

THENCE west at 4982 feet (1793.5 varas) top of east bluff of Plum Creek, at 5280 feet (1900.8 varas) a concrete post 6"x6"x36" set in ground about 30 inches with 3" bronze disc set in top marked POTTER COUNTY, MOORE COUNTY, 1930, M.P. 6 for 6th mile;

THENCE west at 5280 feet (1900.8 varas) a concrete post 6"x6"x36" set in ground about 30 inches with 3" bronze disc set in top marked POTTER COUNTY, MOORE COUNTY, 1930, M.P. 7 for 7th mile;

THENCE west at 1040 feet (374.4) varas) cross Plum Creek, at 5280 feet (1900.8 varas) a concrete post 6"x6"x36" set in ground about 30 inches with 3" bronze disc set in top marked POTTER COUNTY, MOORE COUNTY, 1930, M.P. 8 for 8th mile; same being in Red Draw and approximately 100 varas north of same;

THENCE west at 3185 feet (1146.6 varas) cross Red Draw, at 5280 feet (1900.8 varas) a concrete post 6"x6"x36" set in ground about 30 inches with 3" bronz disc set in top marked POTTER COUNTY, MOORE COUNTY, 1930 M.P. 9 for 9th mile, same being on south-west slope of a Red peak in Red Draw;

THENCE west at 5280 feet (1900.8 varas) a concrete post 6"x6"x36" set in ground about 30 inches with 3" bronze disc set in top marked POTTER COUNTY, MOORE COUNTY, 1930 M.P. 10 for 10th mile, same being near south rim and on top of high flat top peak near west end of Red Draw;

THENCE west at 5048 feet (1817.3 varas) across north and south fence line, at 5280 feet (1900.8 varas) a concrete post 6"x6"x36" set in ground about 30 inches with 3" bronze disc set in top mArked POTTER COUNTY, MOORE COUNTY, 1930 M.P. 11 for 11th mile;



X THENCE west at 327.9 feet (118.0 varas) the southeast corner of section 86 Block 018 D&P RR survey bears south 1541.5 feet (554.9 varas) at 3076 feet (1107.4 varas) cross Red Draw, at 5280 feet (1900.8 varas) a concrete post 6"x6"x36" set in ground about 30 inches with 3" bronze disc set in top marked POTTER COUNTY, MOORE COUNTY, 1930 M P 12 for 12th mile;

THENCE west at 3140 feet (1130.4 varas) cross road at 4284.2 feet (1542.3 varas) a gas well bears south 210.7 feet (75.6 varas) at 4324.4 feet (1556.8 varas) cross pipe line at 5280 feet (1900.8 varas) a concrete post 6"x6"x36" set in ground about 30 inches with 3" bronze disc set in top marked POTTER COUNTY, MOORE COUNTY, 1930 M P 13 for 13th mile;

THENCE west at 5280 feet (1900.8 varas) a concrete post 6"x6"x36" set in ground about 30 inches with 3" bronze disc set in top marked POTTER COUNTY, MOORE COUNTY, 1930 M P 14 for 14th mile;

THENCE west at 3242 feet (1167.1 varas) cross north and south fence at 5280 feet (1900.8 varas) a concrete post 6"x6"x36" set in ground about 30 inches with 3" bronze disc set in top marked POTTER COUNTY, MOORE COUNTY, 1930 M P 15 for 15th mile;

THENCE west 5280 feet (1900.8 varas) a concrete post 6"x6"x36" set in ground about 30 inches with 3" bronze disc set in top marked POTTER COUNTY, MOORE COUNTY, 1930 M P 16 for 16th mile;

X THENCE west at 322.1 feet (115.9 varas) the southwest corner section 62, Block 018 D&PRR bears south 1517.7 feet (546.4 varas) at 1520 feet (547.2 varas) cross deep draw at 1720 feet (619.2 varas) cross deep draw at 5280 feet (1900.8 varas) a concrete post 6"x6"x36" set in ground about 30 inches with 3" bronze disc set in top marked POTTER COUNTY, MOORE COUNTY, 1930 M P 17 for 17th mile;

THENCE west at 740 feet (266.4 varas) cross draw at 4940 feet (1778.4 varas) cross draw at 5280 feet (1900.8 varas) a concrete post 6"x6"x36" set in ground about 30 inches with 3" bronze disc set in top marked POTTER COUNTY, MOORE COUNTY, 1930 M P 18 for 18th mile;

X THENCE west at 119.3 feet (42.9 varas) a 1" iron pipe in corner of old graded road for north northeast corner section 77, Block 018 D&PRR bears north 283.1 feet (101.9 varas) also at 119.3 feet cross old graded road, at 4949.9 feet (1782.0 varas) a concrete post 6"x6"x36" set in ground about 30 inches with 3" bronze disc set in top marked POTTER COUNTY, MOORE COUNTY 1930 M P 18.9394 near east right-of-way limit of State Highway #5; at 5280 feet (1900.8 varas) a 6"x6"x36" concrete post set in ground about 30 inches with 3" bronze disc set in top marked POTTER COUNTY, MOORE COUNTY 1930 M P 19 for 19th mile;

X THENCE west at 1479 feet (532.4 varas) cross Santa Fe Railway at 5015 feet (1805.4 varas) an old stone for the southwest corner of survey 34 Block P Mc bears south 1493 feet (537.5 varas) at 5280 feet (1900.8) varas) a 6"x6"x36" concrete post set in ground about 30 inches with 3" bronze disc set in top marked POTTER COUNTY, MOORE COUNTY 1930 M P 20 for 20th mile;

THENCE west at 5280 feet (1900.8 varas) a 6"x6"x36" concrete post set in ground about 30 inches with 3" bronze disc set in top marked POTTER COUNTY, MOORE COUNTY 1930 M P 21 for 21st mile;

THENCE west at 5187 feet (1867.3 varas) an 2" iron pipe set in four old pits for the southwest corner of survey 24, Block P Mcbrs S1444 feet (519.8 varas) at 5280 feet (1900.8 varas) a 6"x6"x36" concrete post set in ground about 30 inches with bronz disc set in top marked POTTER COUNTY, MOORE COUNTY 1930 M P 22 for 22nd mile;

THENCE west at 398 feet (143.3 varas) cross pipe line, at 1440 feet (518.4 varas) cross earthen dam, at 4060 feet (1461.6 varas) cross draw, at 5280 feet (1900.8 varas) 6"x6"x36" concrete



post set in ground about 30" with 3" bronz disc set in top marked POTTER COUNTY MOORE COUNTY 1930 M P 23 for 23rd mile;

THENCE west 5280 feet (1900.8 varas) a 6"x6"x36" concrete post set in ground about 30" with 3" bronz disc set in top marked POTTER COUNTY MOORE COUNTY 1930 M P 24, same being about 100 varas west of deep draw; for 24th mile;

THENCE west 5280 feet (1900.8 varas) a 6"x6"x36" concrete post set in ground about 30" with 3" bronz disc set in top marked POTTER COUNTY MOORE COUNTY 1930 M P 25 for 25th mile;

THENCE west 5280 feet (1900.8 varas) a 6"x6"x36" concrete post set in ground about 30" with 3" bronz disc set in top marked POTTER COUNTY MOORE COUNTY 1930 M P 26 for 26th mile;

X THENCE west at 1761 feet (634 varas) the original southwest corner of survey 31, Block B 11 South 1249 feet (449.6 varas) at 5280 feet (1900.8 varas) a 6"x6"x36" concrete post set in ground about 30" with 3" bronz disc set in top marked POTTER COUNTY MOORE COUNTY 1930 M P 27 for 27th mile, same being about 3 feet east of north and south fence, and about 400.0 feet (144 varas) east of the west prong of India Creek;

THENCE west at 400 feet (144 varas) the west prong of India Creek; at 4580 feet (1648.8 varas) cross small sandy draw; at 5280 feet (1900.8 varas) a 6"x6"x36" concrete post set in ground about 30" with 3" bronz disc set in top marked POTTER COUNTY MOORE COUNTY 1930 M P 28 for 28th mile;

THENCE west at 1600 feet (576 varas) cross long draw; at 5280 feet (1900.8 varas) a 6"x6"x36" concrete post set in ground about 30" with 3" bronz disc set in top marked POTTER COUNTY MOORE COUNTY 1930 M P 29 for 29th mile;

THENCE west at 2500 feet (900 varas) cross east prong of Little India Creek; at 5280 feet (1900.8 varas) a 6"x6"x36" concrete post set in ground about 30" with 3" bronz disc set in top marked POTTER COUNTY MOORE COUNTY 1930 M P 30 for 30th mile;

30<sup>m</sup> 715<sup>m</sup> THENCE west at 1343 feet (483.5 varas) cross north and south fence; at 1987.2 feet (715.4 varas) set a concrete monument 24 inch square at base, 24" square at ground line, 12" square at top, approximately 30" above ground line and 30" in ground with bronz disc in top 5" in diameter marked POTTER COUNTY MOORE COUNTY OLDHAM COUNTY HARTLEY COUNTY for the northwest corner of Potter County and the Southwest corner of Moore County - whence

Southeast edge Tascosa Peak	brs N 37 degrees	37' E
Northwest " " "	" N 34 "	48' E
Tower Great West Mill Amarillo	brs S 35 "	21' E
Herring Hotel Amarillo	" S 33 "	29' E
City Water Tower Amarillo	" S 31 "	19' E
Santa Fe Bldg "	" S 32 "	42' E
South point of a bluff	" S 32 "	28' W about 1000'
Red Top Knob South Edge	" S 77 "	07' E
" " " " "	" S 89 "	13' E

same being 30 miles south of the common corner of DALLAM COUNTY SHERMAN COUNTY MOORE COUNTY HARTLEY COUNTY as established by Doucette and Spiller by order of the District Court January 14, 1909, and recorded in Book 23, pages 555 to 572 of the Deed Records of Hartley County.

MERIDIAN OBSERVED - NO ERROR IN LINE



We, E. McBride special surveyor for Potter County and W D Howren special surveyor for Moore County by virtue of orders issued by the County Court of Potter County dated January 29, A D 1931 and by the County Court of Moore County dated February 21, A D 1931 do hereby certify that the foregoing survey was made by us on the ground according to the orders above cited and that the lines, boundaries and corners are correctly described and set forth in the foregoing plat and field notes and that all areas are based upon the present rendition of such lands as traversed by said survey. Recorded in Book 8 Page 210, County Records of Potter County and Book 1 Page 339+ County Records of Moore County.

Witness our hands this the 19 day of March

A.D. 1931.

W D Howren  
Special Surveyor Moore County  
Texas

E. McBride  
Special Surveyor Potter County  
Texas



STATE OF TEXAS  
COUNTY OF MOORE

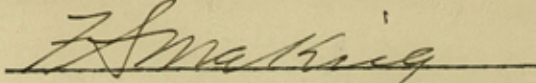
§  
§  
§

IN THE COUNTY COURT OF  
MOORE COUNTY, TEXAS

On this the 20 day of March A D 1931,  
came on to be considered by me, F S MaKeig, County Judge  
of Moore County, Texas, the matter of approving the  
field notes of the survey of the line between Moore County  
and Potter County in accordance with an order heretofore  
issued by me on the 21st day of February A D 1931 for the  
survey of said County Line.

NOW, THEREFORE, I, F S MaKeig, in the  
capacity aforesaid, after having carefully examined said  
field notes and plat of said survey do hereby approve the  
same, in all things, and order said field notes and plat  
filed.

WITNESS my hand in Dumas, Texas, this the  
20th day of March A D 1931.

  
COUNTY JUDGE OF MOORE COUNTY  
T E X A S.



STATE OF TEXAS            }            In the County Court of  
                                  }            Potter County, Texas  
COUNTY OF POTTER        }

On this the 21st day of April A.D. 1931, came on to be considered by me, Sam B. Motlow, County Judge of Potter County, Texas, the matter of approving the field notes of the survey of the line between Potter County and Moore County in accordance with an order heretofore issued by me on the 29th day of January A.D. 1931 for the survey of said county line.

NOW, THEREFORE, I, SAM B. MOTLOW, in the capacity aforesaid, after having carefully examined said field notes and plat of said survey do hereby approve the same, in all things, and order said field notes and plat filed.

Witness my hand in Amarillo, Texas, this the 21st day of April A.D. 1931 .

Sam B. Motlow,  
\_\_\_\_\_  
County Judge of Potter County  
T E X A S

THE STATE OF TEXAS |  
COUNTY OF POTTER |


I, W. E. Blackburn, County Clerk of Potter County, Texas, do hereby Certify that the above and foregoing is a true and correct copy of an order of the County Court approving survey and field notes and as fully as said order appears of record in Volume No. 8, page ~~210~~ <sup>213</sup>, Minutes of the County Court, Potter County, Texas.

Given under my hand and seal of office, this the 29th day of April, A. D. 1931.

W. E. BLACKBURN, County Clerk,  
Potter County, Texas.  
By *J. A. Stalcup*  
Deputy.



Potter-Moore  
Boundary



Filed May 6<sup>th</sup> 1931

J.H. Walker, Com.  
Clark

See also Map K-7-97

(Abstracted 5-25-1931)

R.P.N.

