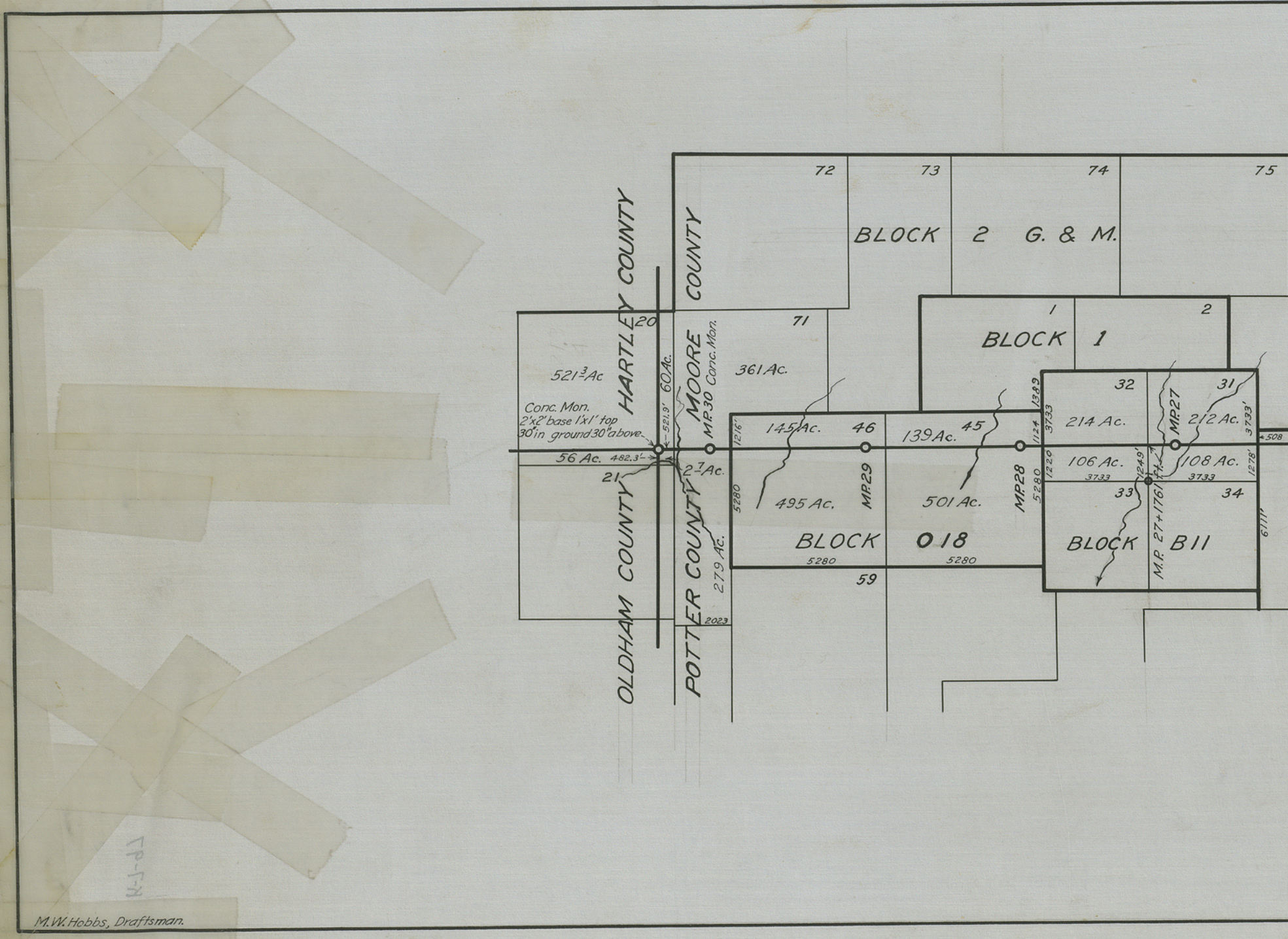
72
73
74
75
BLOCK 2 G. & M.
HARTLEY COUNTY
MOORE COUNTY
20
71
1
2
BLOCK 1
521 3/4 Ac
60 Ac.
MP.30 Conc. Mon.
361 Ac.
Conc. Mon.
2'x2' base 1'x1' top
30"in ground 30"above
521.9'
1216'
145 Ac.
46
139 Ac.
45
1389
1124
3733
32
214 Ac.
MP.27
31
212 Ac.
3733'
508
56 Ac.
482.3'
21
2 7/8 Ac.
106 Ac.
3733
1220
1249'
108 Ac.
3733
1278'
33
34
5280
495 Ac.
MP.29
501 Ac.
MP.28
5280
M.P. 27+1761 Ft.
6111'
BLOCK 018
5280
5280
59
BLOCK B11
OLDHAM COUNTY
POTTER COUNTY
279 Ac.
2023
M.W. Hobbs, Draftsman.

Counter 1722

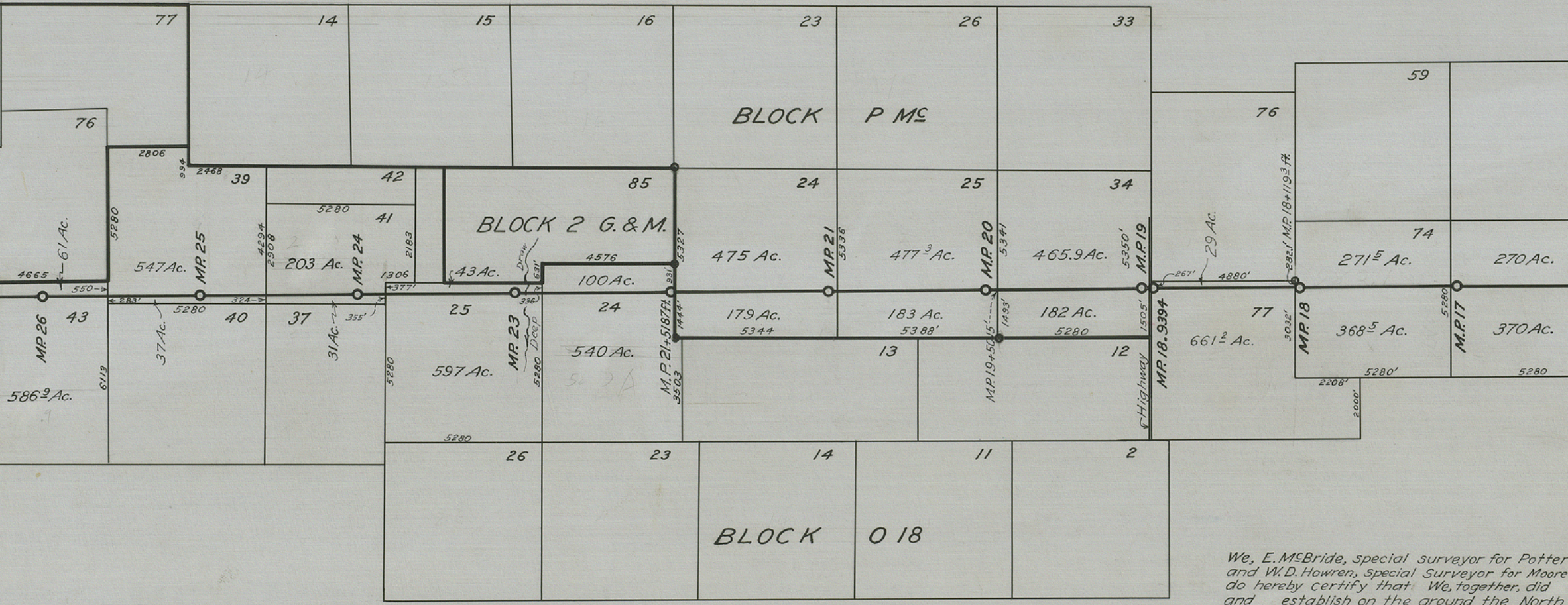
77
14
15
16
23
26
33
BLOCK P Mc
76
59
2806
994
2468
39
42
85
24
25
34
74
5280
41
BLOCK 2 G.&M.
4665
61 Ac.
5280
547 Ac.
M.P. 25
4294
2908
203 Ac.
M.P. 24
2183
1306
43 Ac.
Draw
631'
4576
100 Ac.
5327
931'
475 Ac.
M.P. 21
5336
477 3/Ac.
M.P. 20
5341
465.9 Ac.
5350'
M.P. 19
267'
29 Ac.
4880'
282.1' M.P. 18+119 3 ft.
271 5/Ac.
270 Ac.
550
283'
324
355'
377'
336
M.P. 26
43
37 Ac.
5280
40
37
31 Ac.
25
M.P. 23
Deep
24
1444'
179 Ac.
5344
183 Ac.
5388'
1493'
182 Ac.
5280
1505'
77
661 2/Ac.
3032'
M.P. 18
368 5/Ac.
5280
M.P. 17
370 Ac.
586 9/Ac.
6113
5280
597 Ac.
5280
540 Ac.
M.P. 21+5187 ft.
3503
13
M.P. 19+505'
12
Highway
M.P. 18.9394
2208'
5280'
5280
2000'
5280
26
23
14
11
2
BLOCK O 18

We, E. McBride, special surveyor for Potter
and W. D. Howren, Special Surveyor for Moore
do hereby certify that We, together, did
and establish on the ground the North
Potter County and the South line of Moore
as shown on this map and that all mar
artificial and natural are correctly give

E. McBride Special Surveyo
W. D. Howren Special Surveyor

Scale, 1-in. = 3000 ft.


60
73
62
83
84
85
86
87
456 Ac.
455 Ac.
454⁵ Ac.
454 Ac.
453⁴ Ac.
453 Ac.
Red
Draw
M.P.16
M.P.15
M.P.14
M.P.13
M.P.12
M.P.11
M.P.10
M.P.9
M.P.8
5280
3733⁴
184 Ac.
185 Ac.
185⁵ Ac.
186 Ac.
186⁵ Ac.
187 Ac.
1517.7'
1522'
1526.9
1531.8
1536.7
1541.5'
1546.5
Gas Well
5280'
5280
M.P.16+3224 ft.
M.P.11+327.9'
63
92
91
90
89
88
BLOCK 018 D. & P. R.R. Co.
836'
1072
794
5147
37
1786
1593
4014
583³ Ac.
194.6 Ac.
2900
36
2846
3300
190 Ac.
454'
667
2483
932'
498'
65¹ Ac.
35
9061'
85
328⁷ Ac.
G. & M. 3
34
3800
BL
2583
1114
83'
10172
1111
455³ Ac.
5711

County
County
trace
line of
County
ks both
en.

Approved

County Judge Potter County.

F S Making

County Judge Moore County.

r for Potter County.

for Moore County.

Plan 4/25

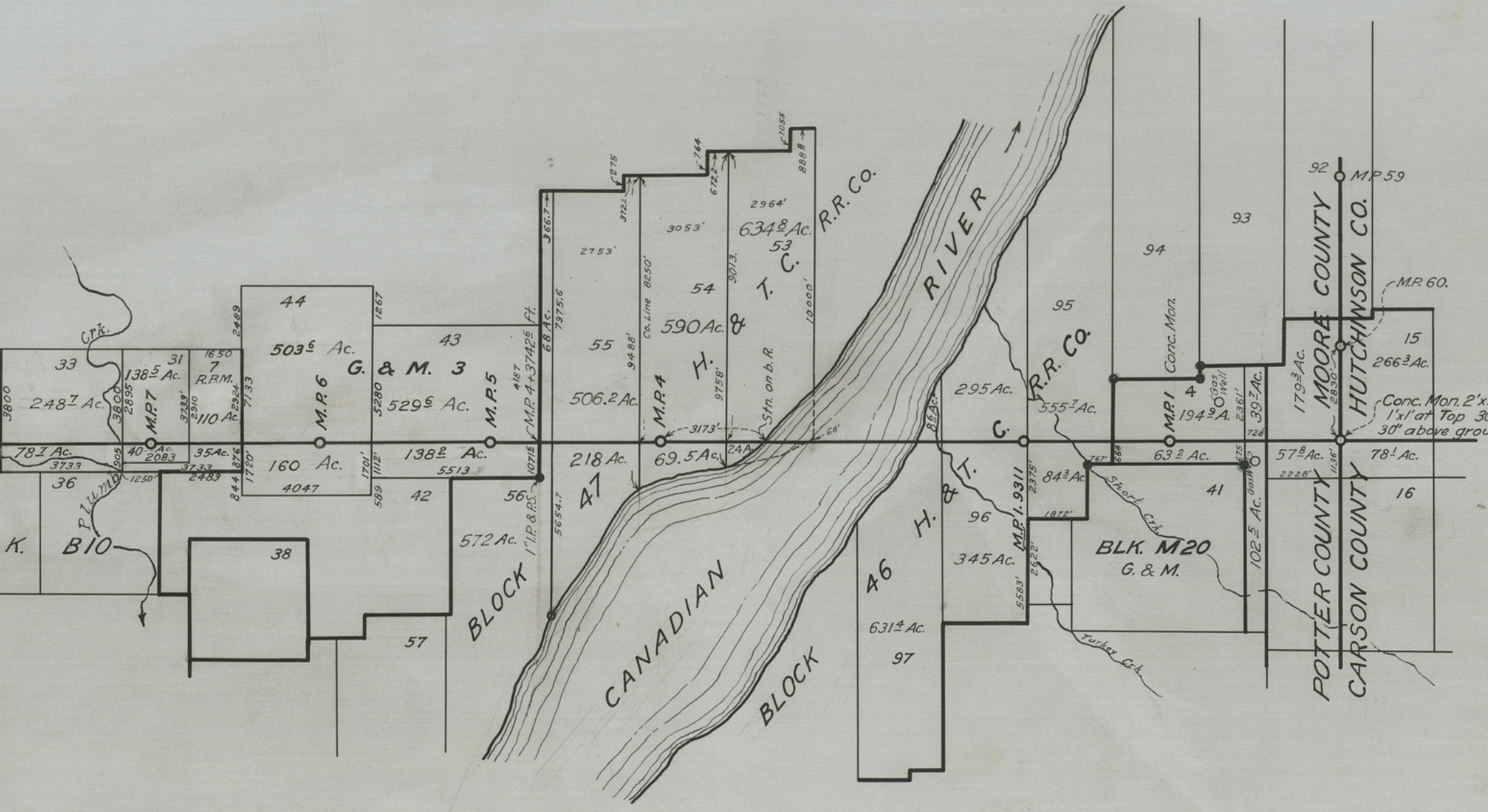
33
248⁷ Ac.
3800
78⁷ Ac.
3733
36
Crk.
Plumb
B10
K.
3800
2895
905
1250
31
138⁵ Ac.
M.P.7
40 Ac.
2083
3733'
2910
1650
7
R.B.M.
110 Ac.
2924
35 Ac.
3733
2483
876
844
7133
1720'
2489
44
503⁶ Ac.
M.P.6
160 Ac.
4047
1267
5280
1701'
1112'
589
G. & M. 3
43
529⁶ Ac.
M.P.5
138² Ac.
5513
42
572 Ac.
38
57
4187
M.P. 4+3742⁶ ft.
1071⁵
56
1" I.P. & P.S.
BLOCK
366.7
68 Ac.
7975.6
5654.7
2753'
55
506.2 Ac.
218 Ac.
47
275
3722
9488'
Co. Line 8250'
M.P.4
3053'
54
590 Ac.
69.5 Ac.
764
672.2
9013.
9758'
3173'
24A.
Stn. on b.R.
1055
888.9
2964'
634⁸ Ac.
53
10000'
68'
H. & T. C. R.R. Co.
CANADIAN RIVER
BLOCK
46
631⁴ Ac.
97
86 Ac.
295 Ac.
96
345 Ac.
H. & T. C. R.R. Co.
M.P. 1.9311
2375'
2622'
5583'
1872'
95
555⁷ Ac.
84³ Ac.
767'
664
Short Crk.
Turkey Crk.
BLK. M20
G. & M.
94
Conc. Mon.
4
M.P.1
194⁹ A.
63² Ac.
41
Gas Well
2361'
675
Gas W.
39⁷ Ac.
728'
102⁵ Ac.
93
179³ Ac.
57⁸ Ac.
2228'
92
M.P. 59
M.P. 60.
2830'
1136'
15
266³ Ac.
78¹ Ac.
16
Conc. Mon. 2'x2' base
1'x1' at Top 30" in ground
30" above ground
MOORE COUNTY
POTTER COUNTY
HUTCHINSON CO.
CARSON COUNTY

Received in General Land Office
May 6th 1931 –
See Copy attached to field notes
filed same date – Clerk

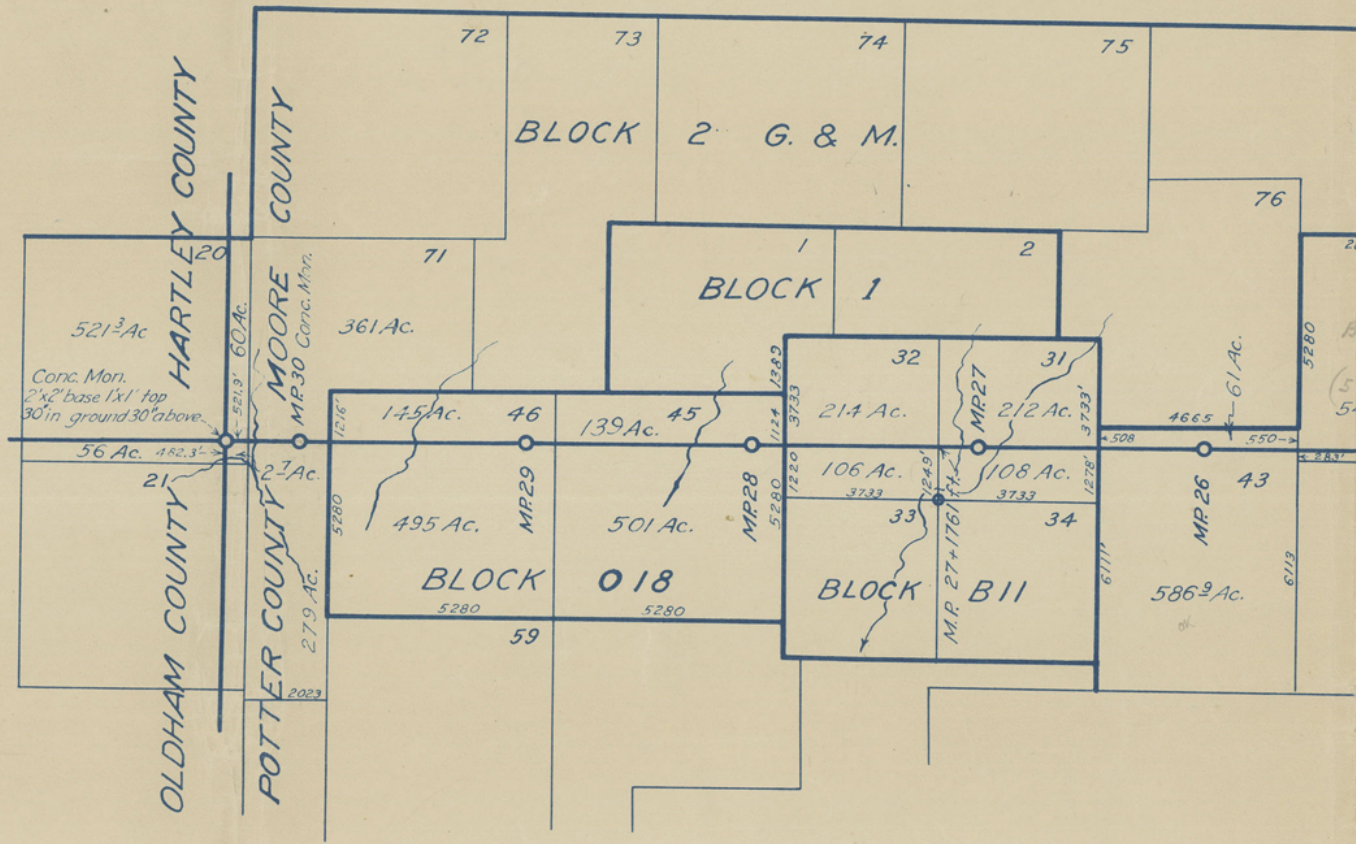
72
73
74
75
BLOCK 2 G. & M.
76
HARTLEY COUNTY
MOORE COUNTY
20
71
1
2
BLOCK 1
521$\frac{3}{}$Ac
60 Ac.
MP.30 Conc. Mon.
361 Ac.
Conc. Mon.
2'x2' base 1'x1' top
30" in ground 30" above
521.9'
1216'
145 Ac.
46
139 Ac.
45
1389
3733
1124
32
21.4 Ac.
MP.27
31
212 Ac.
3733'
4665
61 Ac.
5280
56 Ac.
482.3'
21
2$\frac{7}{}$Ac.
508
550
283'
1220
106 Ac.
1249'
ft.
108 Ac.
1278'
3733
3733
MP.26
43
5280
495 Ac.
MP.29
501 Ac.
MP.28
5280
33
34
6111
6113
BLOCK 018
BLOCK B11
M.P. 27+1761
586$\frac{9}{}$Ac.
5280
5280
59
OLDHAM COUNTY
POTTER COUNTY
279 Ac.
2023

M.W. Hobbs, Draftsman.

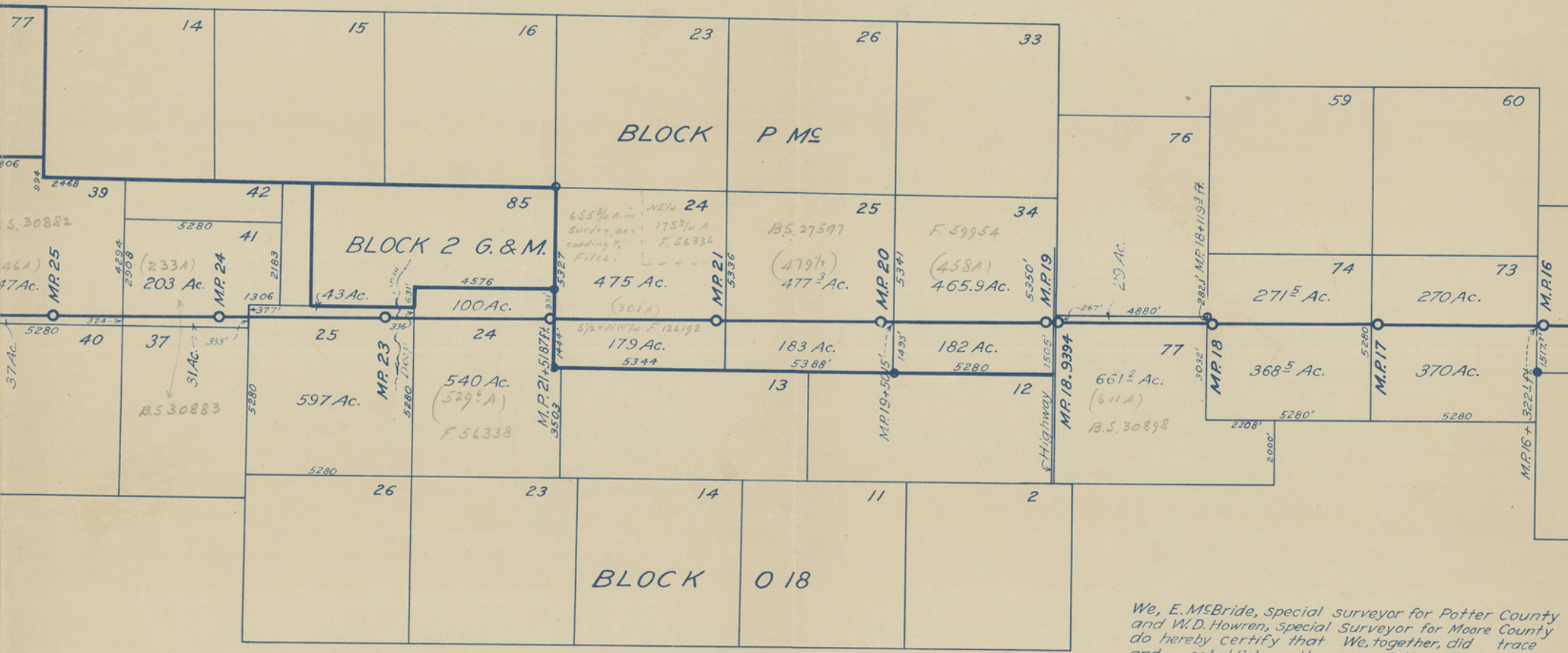
77
14
15
16
23
26
33
BLOCK P Mc
76
59
60
39
42
41
85
BLOCK 2 G.&M.
24
25
34
74
73
B.S. 30882
5280
2468
994
4294
2908
(233A)
203 Ac.
47 Ac.
M.P. 25
M.P. 24
2183
1306
43 Ac.
4576
100 Ac.
5327
655 3/4 A. in survey, according to Files
NE1/4 175 3/4 A F. 56336
475 Ac.
(301 A)
M.P. 21
5336
B.S. 27597
(479 1/2)
477 3/4 Ac.
M.P. 20
5341
F. 59954
(458 A)
465.9 Ac.
5350'
M.P. 19
29 Ac.
282' M.P. 18+1193 ft.
271 5 Ac.
270 Ac.
M.P. 16
S1/2 NW1/4 F. 126192
179 Ac.
5344
183 Ac.
5388'
182 Ac.
5280
267'
4880'
324
377'
336
40
37
25
24
37 Ac.
355'
31 Ac.
B.S. 30883
5280
597 Ac.
M.P. 23
540 Ac.
(529 6 A)
F. 56338
M.P. 21+5187 ft.
3503
1444'
13
M.P. 19+505'
1493'
12
1505'
Highway
M.P. 18.9394
77
661 2 Ac.
(611 A)
B.S. 30898
3032'
M.P. 18
368 5 Ac.
5280
M.P. 17
370 Ac.
1517'
M.P. 16+322 ft.
5280'
2208'
2000'
5280
26
23
14
11
2
BLOCK O 18

We, E. McBride, special surveyor for Potter County and W.D. Howren, Special Surveyor for Moore County do hereby certify that We, together, did trace and establish on the ground the North line of Potter County and the South line of Moore County as shown on this map and that all marks both artificial and natural are correctly given.

E. McBride Special Surveyor for Potter

W.D. Howren Special Surveyor for Moore

Scale, 1-in. = 3000 ft.

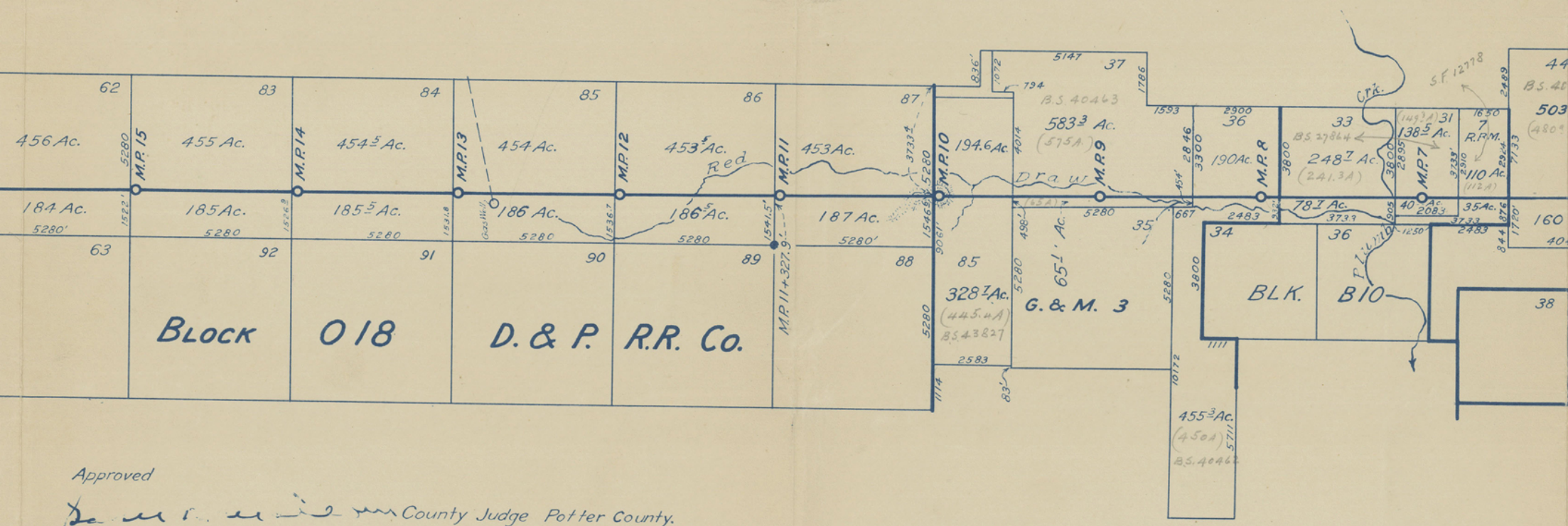
62
456 Ac.
184 Ac.
5280'
63
83
455 Ac.
185 Ac.
5280
92
M.P. 15
5280
1522'
84
454 5 Ac.
185 5 Ac.
5280
91
M.P. 14
1526
M.P. 13
1531.8
Gas Well
85
454 Ac.
186 Ac.
5280
90
M.P. 12
1536.7
86
453 5 Ac.
186 5 Ac.
5280
89
Red
M.P. 11
1541.5'
M.P. 11+327.9'
87
453 Ac.
187 Ac.
5280'
88
3733 4
5280
M.P. 10
1546
9061'
1114
5280
Draw
Block
018
D. & P.
R.R. Co.
836'
1072
794
5147
37
1786
B.S. 40463
583 3 Ac.
(575A)
4014
194.6 Ac.
M.P. 9
(65A)
5280
498'
65 1 Ac.
85
328 7 Ac.
(445.4A)
B.S. 43827
2583
83'
G. & M. 3
5280
35
454'
1593
2900
36
2846
3300
190 Ac.
M.P. 8
667
2483
932'
5280
10172
3800
34
1111
455 3 Ac.
(450A)
5711
B.S. 40462
BLK.
B10
3800
33
B.S. 27864
248 7 Ac.
(241.3A)
78 7 Ac.
3733
Crk.
Plumb
36
905
1250'
3800
2895
(149 3 A)
31
138 5 Ac.
M.P. 7
40 Ac.
2083
3733'
S.F. 12778
1650
7
R.P.M.
2910
2924
110 Ac.
(112A)
35 Ac.
3733
2483
876
844
7133
2489
1720'
44
B.S. 40
503
(480
160
40
38

Approved

County Judge Potter County.

F A Making County Judge Moore County.

r County.

County.

Potter Co. Bdry Line 5a

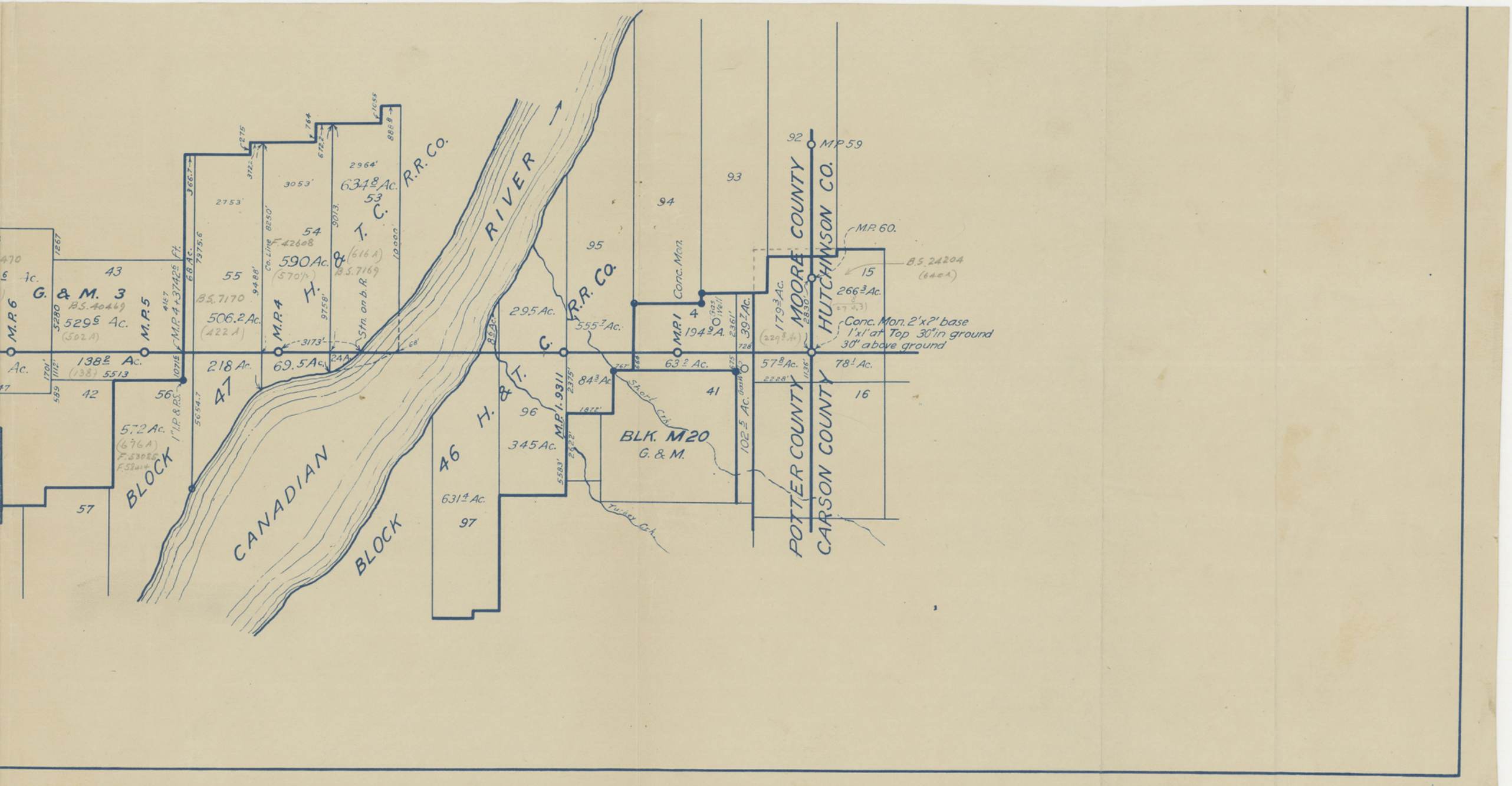
CANADIAN RIVER
BLOCK 47 H. & T. C. R.R. Co.
BLOCK 46 H. & T. C. R.R. Co.
G. & M. 3
BLK. M20
G. & M.
POTTER COUNTY
CARSON COUNTY
MOORE COUNTY
HUTCHINSON CO.
M.P. 6
M.P. 5
M.P. 4+3742.6 ft.
M.P. 4
M.P. 1
M.P. 1.9311
MP 59
M.P. 60.
43
42
56
57
55
54
53
95
96
97
94
93
92
4
41
15
16
470
Ac.
B.S. 40469
529.6 Ac.
(502 A)
138.2 Ac.
(138) 5513
5280
1267
1701'
1112'
589
4167
1071.8
68 Ac.
366.7
7975.6
1" I.P. & P.S.
5654.7
57.2 Ac.
(676 A)
F. 53025
F. 58414
275
3122
2753'
B.S. 7170
506.2 Ac.
(422 A)
9488'
218 Ac.
Co. Line 8250'
F. 42608
3053'
590 Ac.
(570½)
764
672.2
9013.
9758'
3173'
69.5 Ac.
24A.
1055
2964'
634.8 Ac.
(616 A)
B.S. 7169
888.8
10000'
Stn. on b. R.
68'
86 Ac.
29.5 Ac.
555.7 Ac.
2375'
84.3 Ac.
1872'
345 Ac.
2622'
5583'
631.4 Ac.
Short Crk.
Turkey Crk.
Conc. Mon.
Gas Well
194.9 A.
2361'
39.7 Ac.
728
767'
664
63.2 Ac.
675
Gas Well
102.5 Ac.
179.3 Ac.
(229.8 Ac.)
2830'
57.8 Ac.
1136'
2228'
266.3 Ac.
(274.3)
B.S. 24204
(640 A)
78.1 Ac.
Conc. Mon. 2'x2' base
1'x1' at Top 30" in ground
30" above ground

Counter 58024