

Reagan Co. ~~6~~ 3d-3, Line 1

COUNTY BOUNDARIES
REAGAN COUNTY

Filed in Genl. Land Office, May 12,

1905.

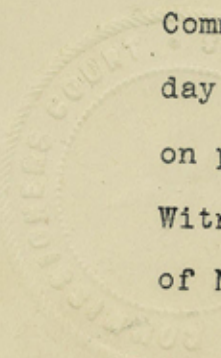
Plotted on map May 16 1905.
Hunnicult

Abstract corrected in Vol. 28

On this the 11th day of July, 1904, the Honorable
Commissioner's Court of Reagan County, Texas convened
in special called session, all the members of said Court
being present.

It is ordered by the Commissioners Court that H. B. Tarver
be appointed to survey and establish the boundary lines
of Reagan County, for which work he shall be paid at the
rate of \$3.00, per mile for each mile surveyed. One half
of the amount is to be paid upon completion of the survey
and the remainder when the said survey shall ~~have~~ have
been approved by the Commissioner of the General Land Office.
Said Tarver shall employ and furnish at his own expense
all the help and assistance necessary in making the survey,
erecting milestones, corners, etc, and also furnish this
Court with a complete sketch and report of field notes of
each line surveyed. He shall commence ~~at~~ on the 1st, day
of Sept. 1904, at the S. E. Corner of Midland County, and
the County Judge of this County is hereby ordered to at
once notify all adjoining counties of the date and place of
beginning.


State of Texas,)
County of Reagan.) I, J. B. Lucas, Clerk of the County
Court and Ex-Officio Clerk of the Commissioners Court, in
and for said County and State do hereby certify that the
foregoing is a true copy of an order passed by the
Commissioners Court of Reagan County, Texas, on the 11th
day of July, 1904, as the same appears of record in Vol. 1,
on page 55, Minutes Commissioners Court, Reagan County, Texas.
Witness my hand and the seal of said Court this 6th, day
of May, 1905.


J. B. Lucas
Clerk Commissioners Court, Reagan Co. Tex


Reagan Co Bdry Line 1

On this the 12th day of April, 1905, the Honorable Commissioners Court of Reagan County convened in special called session, all the members of said Court being present. And now on this day came on to be considered the reports of field notes and sketches of a survey of the boundary lines of Reagan County, made by H. B. Tarver, pursuant to an order passed by this Court on the 11th day of July, 1904. And it appearing to the Court that the said Survey has been carefully made by the said Tarver, according to the directions in the order above noted, the reports and sketches are hereby ordered approved, and the Clerk of this Court is instructed to record the same in the Minutes of Commissioners Court, and from the records so made he shall make certified copies which shall be forwarded to the Commissioner of the General Land Office, for approval.

State of Texas,)
County of Reagan.) I, J. B. Lucas, Clerk of the County
Court and Ex-Officio Clerk of the Commissioners Court, in
and for said County and State, hereby certify that the
foregoing is a true copy of an order passed by the Commissioners Court of Reagan County, Texas on the 12th day of April, 1905, as the same appears of record in Vol. 1, page 71, Minutes Commissioners Court, Reagan County, Texas.
Given under my hand and the seal of said Court this 6th,
day of ~~Apr~~ May, 1905.


J. B. Lucas
Clerk Commissioners Court, Reagan Co.
Texas.

Reagan Co Bdry Line 1725



Cont'd 61725

1904

Chief Commissioners Court, Reagan Co

... the same reference of report in Vol. 1, page 11,
... Court of Reagan County, Texas on the 11th day of April,
... the said County and State, hereby certify that the
... and its official records of the Commissioners Court, in
... County of Reagan, Texas, State of Texas, Clerk of the Court
... of Reagan,

... and from the records so made in said ...
... the records and ...
... made by the ...
... according to the Court and the said ...
... this Court on the 11th day of April, 1904. And
... Reagan County, State of Texas, pursuant to an order