

The State of Texas  
County of Stonewall

J. A. Oliver  
Clerk of the County Court of Stonewall  
County, Texas. do hereby Certify that  
on the 14<sup>th</sup> day of May, 1895 the Com-  
missioners Court of said County, did  
make an employing J. J. Heale Co,  
surveyor to run and establish the  
North and West lines of Stonewall Co,  
and also an order that the Clerk of  
this Court to notify the County  
Clks. of King and Kent Counties of  
the action of this Court, all of  
which has been fully complied  
with as the law directs,

Given under my hand and  
Seal of Office at Rogers Texas,  
this 24<sup>th</sup> day of Sept. 1895;  
A. D. Oliver C.C.  
Stonewall Co, Texas


~~11~~

—

Stonewall County

County Clerk's Certificate  
filed in the General Land  
Office. September 28<sup>th</sup> 1895

*[Signature]*  
Clerk



The State of Texas }  
 County of Stonewall } J. J. Hale County  
 Surveyor in and for said  
 County do hereby certify that  
 the field notes for south west corner of  
 Stonewall county have been corrected and  
 that the call now reads 500 rods west of the  
 22 mile stone on north line of Fisher county  
 and I further certify that I have notified the  
 County surveyor of Kent county to do likewise  
 Given under my hand and official signature  
 this the 25<sup>th</sup> day of Sept. 1895

J. J. Hale  
 Co Surveyor Stonewall Co Tex

The State of Texas }  
 County of Stonewall } J. A. P. Oliver clerk of the Co.  
 Court in and for said County. Do hereby certify that the  
 above correction as indicated by J. J. Hale has been corrected on  
 the field notes on file in this office and also on the minutes of the  
 Commission Court of said Stonewall Co,

Given under my hand and seal of office, this 25<sup>th</sup>  
 day of Sept 1895;

A. P. Oliver c. c. c.  
 Stonewall County Texas



Stonewall Co Bdry Line 4a

Stonewall Co.

Surveyor's Certificate  
filed in the General  
Land Office Septemb. 28<sup>th</sup> 1895

*H. J. [Signature]*  
[Signature]



number 58987

Tuesday May 14<sup>th</sup> 1893,

Now On this day the County Court awarded to J. J. Heale the Contract to run <sup>and</sup> establish the North <sup>and</sup> West Boundary lines of Stonewall Co, said Heale to receive the sum of \$3<sup>00</sup> per lineal mile \$1<sup>00</sup> for setting each mile stone, \$5<sup>00</sup> for platting each of the two lines <sup>and</sup> \$5<sup>00</sup> for each set of field notes for said lines, said J. J. Heale is required to give a good <sup>and</sup> sufficient Bond in the sum of (\$1000<sup>00</sup>) for the faithful performance of duty in Establishing said lines, said work to begin on the 17<sup>th</sup> day of June A.D. 1893, Commencing at the North East Corner of Stonewall County, <sup>and</sup> to be completed in a reasonable length of time and report to this Court when said lines are established,

The State of Texas  
Stonewall County

I, A. P. Oliver Clerk of the Co. Court of Stonewall Co, Texas, do hereby certify that the above <sup>and</sup> foregoing is a true and correct Copy of an order made by the Commissioners Court on the 14<sup>th</sup> day of May 1893, <sup>and</sup> entered of Record in Book No. 1 Page 552. Minutes of said Court, and I further certify that J. J. Heale Co. Surveyor of said County has made <sup>and</sup> filed a Bond in the sum of \$1000, <sup>and taken the oath</sup> as required by law to do, prior to the Commencement of said work,

Given under my hand and seal of Office at Rayner Texas this 9<sup>th</sup> of Sept. 1893,

A. P. Oliver  
Co. Clerk, Stonewall Co, Texas,


Stonewall Co.

Copy of the order of the County  
Commissioners Court filed in the  
General Land Office Sept. 13<sup>th</sup>  
1895.

*W. G. ...*



authr 58989



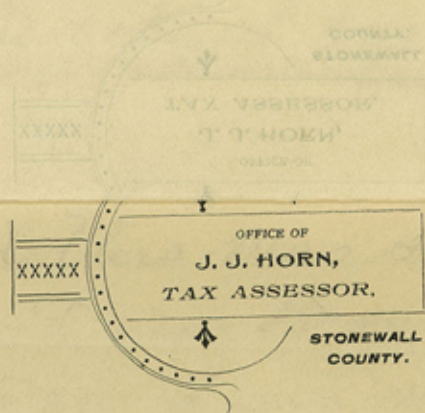
3184

Raynet, Texas, Sept 9<sup>th</sup> 1895

Hon Andrew J. Baker  
Austin Texas

Dear Sir

I herewith hand you  
Certified Copy of order of Commissioners court  
also Clerks Certificate which I hope will be  
sufficient. I dont think there is any doubt  
about my line being correct Mr Norden the surveyor  
of Kent Co accepted my work and we sent you  
a copy of our agreement. in order to get my  
Connection correct on Fisher County line I  
went East to a Mile stone on section 301 the  
letters was so dim I could not tell which  
it was 15 or 16 but I run west for Connection  
now if you will take the 719 rods I was short on  
the west line and add to that the 319 rods excess  
in the east line of this County and you get  
1038 rods the difference in N.W. Cor Haskell County  
and the S.E. corner of Dickens County I went  
back and corrected my survey on North line  
and changed my variation for a difference  
of 1038 rods and run out in less than three



Raynet, Texas. \_\_\_\_\_ 189

feet of the South East Corner of Dickens county  
I am satisfied now that both of my lines  
are correct I will send in field notes of north  
line as soon as our com meets which will be  
in a few days. I hope you will report  
to me soon in regard to west line &c

Very Respectfully  
J. J. Hale  
Co. Sur. Stonewall Co. Tex

P.S. I have already made out and forwarded to Kent  
County a copy of field notes and plot of west  
line of this County

J. J. Hale



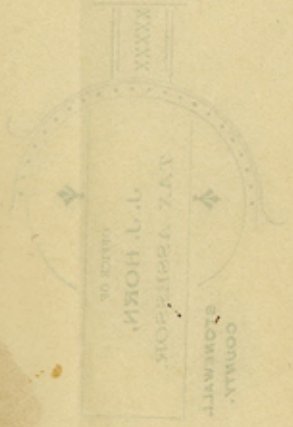
Stonewall Co Bdry Line 4a

Stonewall Co.

Letter of explanation  
filed Septemb. 13<sup>th</sup> 1895.

H. J. HORN  
Stonewall

Cont. 58982



Johns River

*[Faint, mostly illegible handwritten text, likely bleed-through from the reverse side of the page.]*