

Be it known that on the 16<sup>th</sup> day of  
Oct. 1879 was begun & held a special Term  
of the County Court in and for Tom  
Green County Officers Present:

Hon. Frank Stanley Co Judge

Post No 1

J G Preusser Post " 2



H D Barow " " 3

Saw DeLong " " 4

R W Thomas Deft Sheriff

John Lackey Clerk

Ordered by the Court that the County Sur-  
veyor of Tom Green County G D Hoots, Be  
and is hereby appointed as surveyor to  
represent Tom Green County and assist  
the surveyor of Buchs County in establish-  
ing the boundary line between the counties  
at the time specified in the Notification  
now on file in the Clerks office of Tom  
Green County and he is hereby author-  
ized to see to his absolute satisfaction  
that the S. E corner of Tom Green County  
is established according to the law in  
the Premises


The State of Texas   
County of Tom Green  I John Lackey Clerk  
of the County Court & ex officio Clerk of Commis-  
sioners Court of Said County do hereby Cer-  
tify that the foregoing is a true and correct

copy of the original order as appears on  
minutes of said Court on page 141

Given under my hand and seal  
of Office at Ben Ficklin this 4<sup>th</sup>  
day of May A D 1880

John Gurley

Clk Co Ct & E Office Clk Court J & Co,



Tom Green Co Entry Line 576

Order of Court Court  
to assist in running  
boundary between Tom Green  
& Concho.