

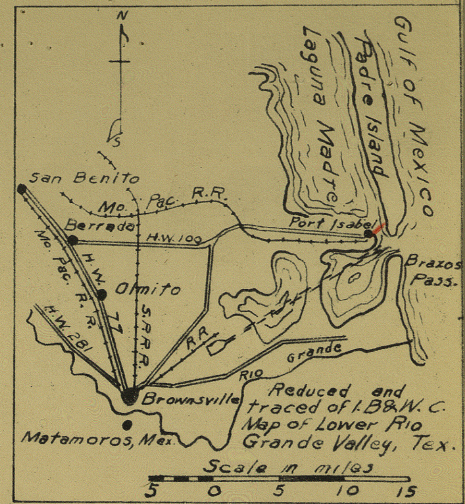
APR 1-54

LAGUNA MADRE

Note:
Depths of water are in feet at mean low tide.


26° 05'

SEE LETTER FROM CORPS OF ENGINEERS
73979



Note:
Elevations along proposed causeway by Alfred Tamm.

Scale in statute miles



From U.S.C. & G.S. Chart No 1288
Variation of tides 1.8'
Elevation on location of Causeway

Application by: Cameron County, Texas

August 6th 1949

Proposed Causeway Across Laguna Madre


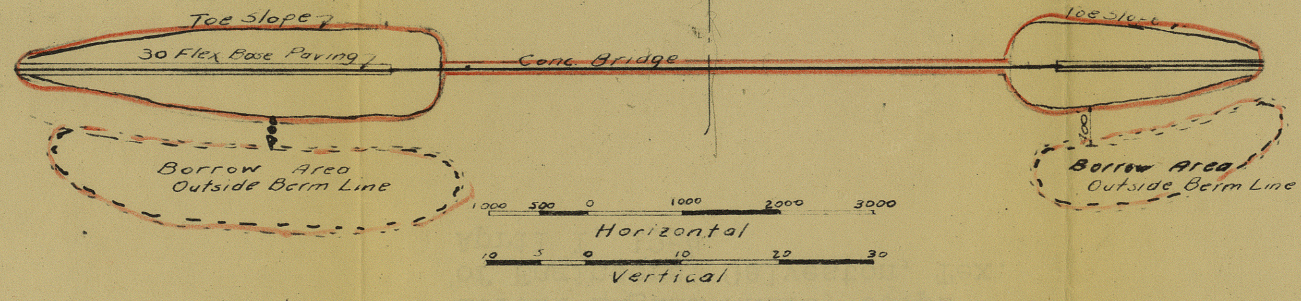
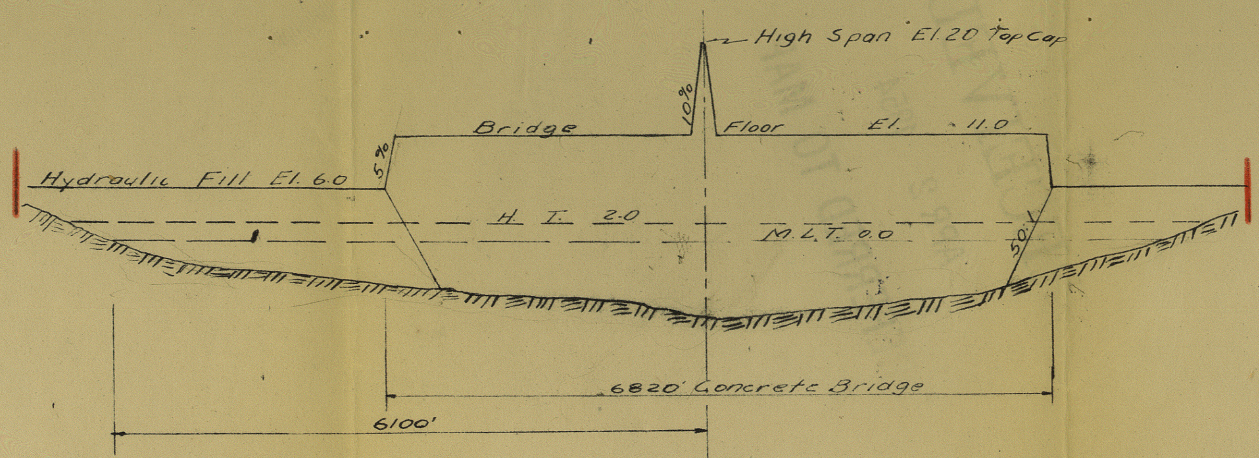
Current MISC. File # 91

RECEIVED

APR 2 1954

REFERRED TO MAP

73980



73977

C98D

Application by: Cameron County, Texas

August 6th, 1949

Proposed Causeway Across Laguna Madre

No. 41

CURRENT MISCELLANEOUS
INFORMATION

Prints showing Causeway from
Port Isabel to Padre Island
across Laguna Madre, Corps
of Engineers, Galveston, Tex.
April 1, 1954.

RECEIVED
APR 2 1954
REFERRED TO MAP

73978