

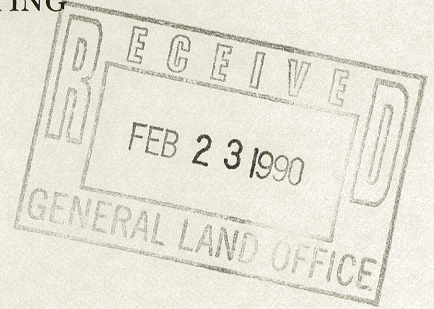
BURCHARD ABSTRACT CORPORATION

ABSTRACT-TITLE INSURANCE-LAND SURVEYING

514 ST. PAUL
GONZALES, TEXAS 78629

(512) 672-8651

February 22, 1990



Texas General Land Office
Stephen F. Austin Bldg.
1700 North Congress Ave.
Austin, Texas 78701-1495

Attention: Mr. Rosendo V. Molina

Dear Mr. Molina:

Pursuant to our visit with you on Friday, February 16, 1990, in which we discussed the Peter Pate Survey in Caldwell County. At that time you requested a plat showing the subject survey with the correct acreage of same.

Enclosed please find such plat for which we need an abstract number.

Your immediate attention to this matter will be greatly appreciated.

Yours very truly,

BURCHARD ABSTRACT CORPORATION

A handwritten signature in cursive script that reads "Andrew T. Gandre".


Andrew T. Gandre
Registered Public Surveyor No. 1643

ATG/lr

REF TO. Gonz. 1-10

Gonzales

Current Miscellaneous File 5092
File No. Caldwell County
Peter Pate 9.2 ac. survey
Filed Feb. 23 19 90
By Douglas Howard
GARRY MAURO, Com'r
Filed for Information Only



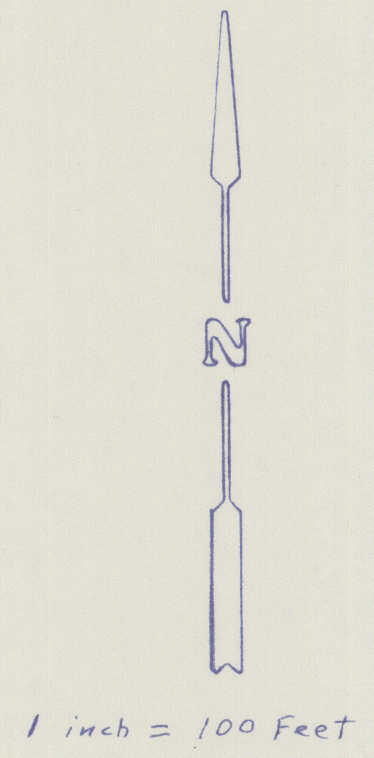
A.T. THOMPSON
A-417

PETER PATE 9.2 ac. SURVEY
A-

BENJAMIN DUNCAN
A-93

B 561 AC.

BEATY SEALE & FORWARD
A-142



U.S. HIGHWAY NO. 183

CALDWELL GONZALES Co. Co.

JAMES RUTH
A-406

PLAT

Showing 9.2 acres of land, more or less, comprising all of the PETER PATE SURVEY, ABSTRACT NO. _____, Caldwell County, Texas, prepared from a survey made on the ground conducted on September 20, 1989, and from adjoining Letter Patents.

Andrew T. Gandre
ANDREW T. GANDRE
Registered Public Surveyor No. 1643.



File No. *Current Miscellaneous File 8892*
Caldwell County
Peter Pate 9.2 ac. Survey
Filed *Feb. 23* 19 *90*
By *GARRY MAURO, Com'r*
Douglas Howard
Filed for Information Only

2 of 2
BURCHARD ABSTRACT CORPORATION
ABSTRACTS - LAND SURVEYS - TITLE POLICIES
503 1/2 ST. JOSEPH
GONZALES TEXAS 78629