

FIELD NOTES

PUBLIC
SCHOOL LAND

VOL. 1 & 2

ANDREWS &
GAINES CO.

BLKS.

A - 19

C - 45

GAINES &
DAWSON CO.

BLKS.

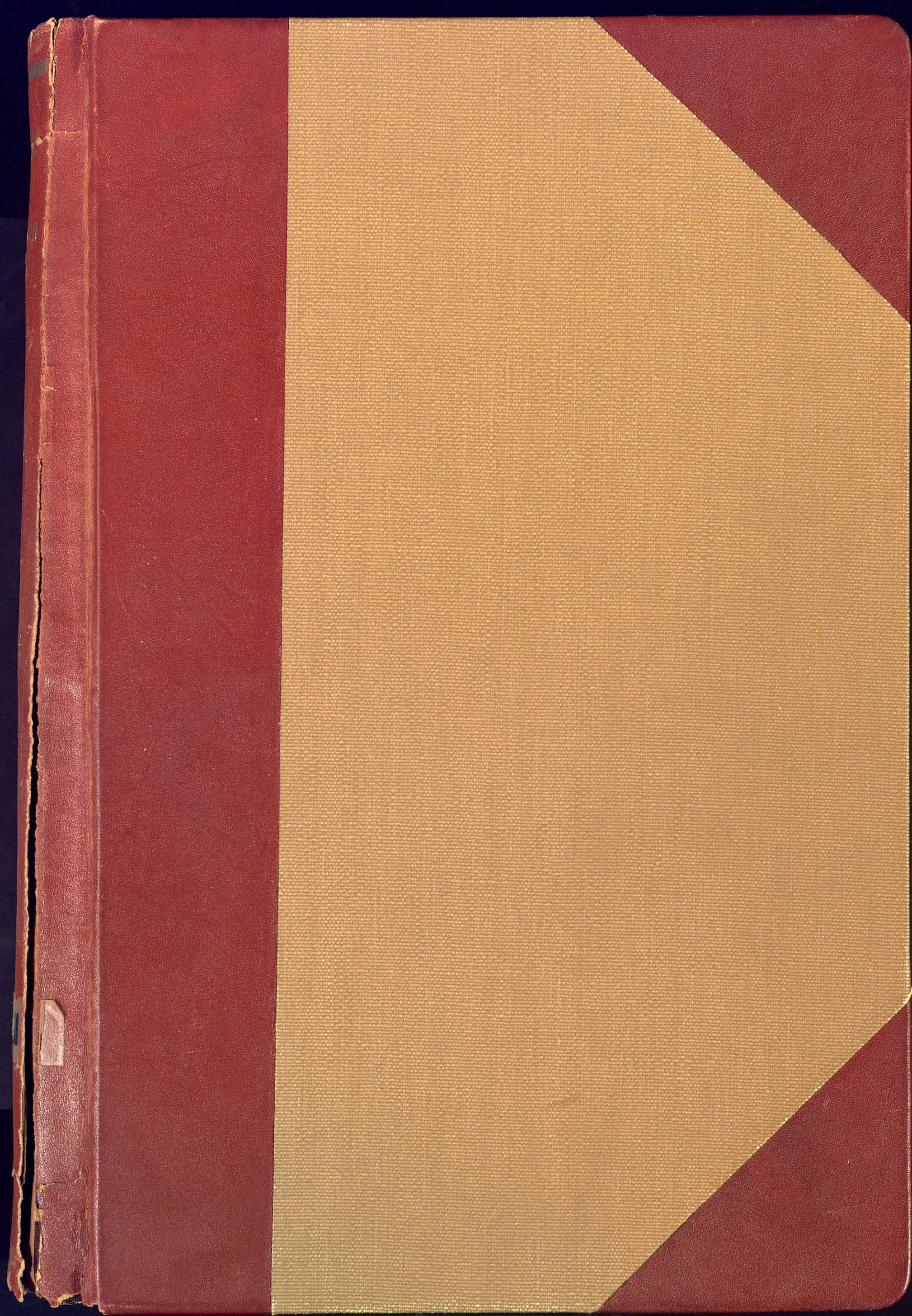
C - 30


C - 31 TO C - 35

C - 43 C - 44

SHELF 2

2





ACT. 1900.
FIELD NOTES
PUBLIC SCHOOL LAND
GAINES COUNTY
VOL. 2

VOLUME 1
AND 2
FIELDNOTES

PUBLIC SCHOOL LAND

ACT 1900

ANDREWS & GAINES COUNTY P.S.L. BLKS. A-19, C-45
GAINES & DAWSON COUNTY P.S.L. BLKS. C-30, C-31 to C-35,
C-43, C-44.

Received and filed in the General Land Office this 15th
day of October 1902, and after careful examination
were duly approved.

Charles Rogers
Commissioner General Land Office.

Duplicate of this Vol mailed
to Boyd Douglas Co. Surveyor
Andrews Texas
9/19/913

192—CERTIFICATE OF RECORD

The Dorsey Company, Stationers, Dallas, Tex. Class C

THE STATE OF TEXAS
County of Andrew } I, P. M. Means Clerk of the County
Court in and for said County, do hereby certify that the foregoing Field Notes
the 21 day of Dec. A.D. 1918 together with its certificates of authentication,
was filed for record in my office the 10 day of March A.D. 1919, at 1:20 o'clock P. M.,
and duly recorded on the 15 day of March A.D. 1919, in Surveyor records
of Andrew County, in volume 1 on page 33
WITNESS MY HAND AND OFFICIAL SEAL, At my office in Andrew Texas,
this 15 day of Mar. A.D. 1919
P. M. Means
Clerk County Court Andrew County, Texas
By Walter Allen Deputy

[L.S.]

and authentication of
Surveyor Records

12 0
STATE OF TEXAS. | Sum.No.4.

Andrews County . | Blk.A19.

Corrected Field Notes of a survey of 683 acres of land made for J.S.Means in accordance with an act of the Legislature of Texas, entitled an act making the office of County Surveyor, an office of record approved March 30th.1881.

The following are the Field Notes of a survey of 683 acres of land, original survey granted to the Public School by virtue of certificate No.----- and based upon the remaining evidences of the original surveys. Said survey is all of section No. 4. in Block A19. in Andrews County Texas, about 5.miles East from County Site.

Beginning at a stake in the East line of sec No.20.School Block A45. and at the S.W. cor of sec No.3.Blk.A19.whence the N.E. cor of said sec No.20.brs N.15°33'W.419.vrs.

Thence S.15°33'E. 6452.vrs to a stake in the North line of the O.B.Holt pre-emption survey and in the East line of sec. No.12. Blk.A44.

Thence N.74°22'E.591.vrs to a stake in the West line of sec.No.24 School Blk.No.3.

Thence N.15°26'W. 6452.vrs to stake in the West line of sec.No.7. said Blk.No.3.

Thence S.74°19'W. 605.vrs to the place of beginning.

Surveyed April.18.1918.

Frank Price.

Chain Carriers

M.I.Phillips.

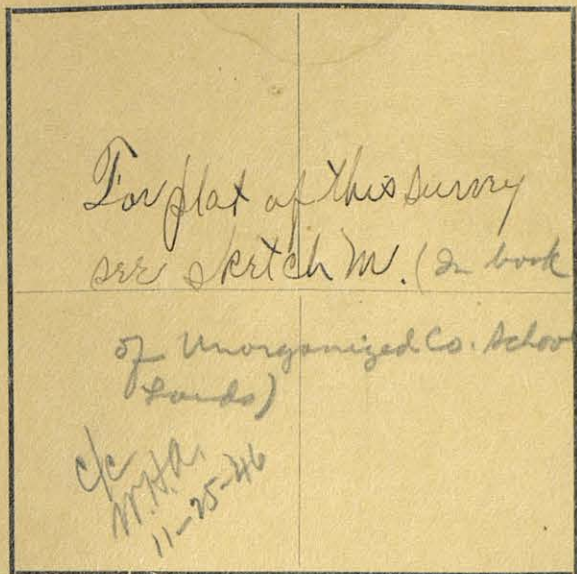
I, Robt E. Estes, County Surveyor of Midland County Texas do hereby certify that the foregoing described survey was made by me on the ground, and according to law, that the limits boundaries and corners, are truly described in the foregoing Field Notes just as the are on the ground, and they are recorded in my office in Book.10. Page. 385.

This 21.day of December.1918.

Robt E. Estes
County Surveyor of Midland County Texas.

Revised April 18, 1918.

H. I. Phillips.



The State of Texas,

Survey

Andrews County, No. 6
or District, Blk. A19

FIELD NOTES of a survey of 640

acres of land made for the Public Free School Fund by virtue of an Act of the First Called Session of the Twenty-Sixth Legislature, approved February 23, 1900, providing for the survey and sale of the unsurveyed school land. Said land is situated in Andrews

County, about 1.3 miles N 28° E from center of County, and known as survey No. 6 in Block No. A19

Magnetic Variation 10° 40' E

Angle R 126' from Polaris in Western Elongation to true north

BEGINNING AT an iron pipe marked 1A19, 6A19, 6B4 same being the N.W. corner of survey #6 in block #4 University land. Whence
thence post marked E bls N 71° 23' E 36 1/2 Varas.
Thence S 74° 53' W 603 Varas to the east boundary of Block A35.
Thence N 15° 34' W 365 " " an iron pipe marked NE 1335
NW B4
Thence S 74° 26' W 1725 Varas to a point in the N. line of said survey No. 1.
Thence N 15° 7' W 1133 Varas to a point.
Thence N 74° 53' E 2853 " " "
Thence S 15° 7' E 1485 " to the N. boundary of survey No. 6
in block no. 4.
Thence S 74° 53' W 524 Varas to
to the place of beginning.

W. L. Solomon
S. Edley Pritchett } Chain Carriers

I, W. L. Swickell

State Surveyor for the State of Texas, do hereby certify that the foregoing survey was made by me according to law under the direction of the Commissioner of the General Land Office by establishing base lines for the block to which this survey belongs; that the limits, boundaries and corners, with the marks, natural and artificial, are truly described in the foregoing Plat and Field Notes.

Surveyed 27 day of Feb. 1902 1900.

W. L. Swickell
 State Surveyor for the State of Texas.

For plat of this survey see sketch M.	
<i>cle W.H.A. 746 11-25-46</i>	

The State of Texas,

Survey

Andrews County, No. 7
or _____ District, Blk. A 19

FIELD NOTES of a survey of 640

acres of land made for the Public Free School Fund by
virtue of an Act of the First Called Session of the Twenty-
Sixth Legislature, approved February 23, 1900, providing
for the survey and sale of the unsurveyed school land.
Said land is situated in Andrews

County, about 14 miles N. 32- E from
center of County, and known as survey No. 7
in Block No. A 19

Magnetic Variation 10- 40' E.
Angle 1- 26' from Polaris in Western elongation

BEGINNING AT S.E. corner of survey No. 6 this block,
Thence N. 74- 53' E. with N. boundry of Block No. 4 at 1377 varas a
mesquite root marked X and a stone mound whence right wind mill in
groupe bears S. 55- 19' W. at 2433 varas a point,
Thence W. 15- 7' W 1485 varas to a point,
Thence S. 74- 53' W. 2433 varas to the N.E. corner of survey No. 6,
Thence S. 15- 7' E 1485 varas to the place of beginning.

to the place of beginning.

W. L. SolomonS. Edly Pritchett

Chain Carriers

I, W. D. Twichell, State Surveyor for the State of Texas, do hereby
certify that the foregoing survey was made by me according to law under the direction of the Commissioner of the
General Land Office by establishing base lines for the block to which this survey belongs; that the limits, boundaries
and corners, with the marks, natural and artificial, are truly described in the foregoing Plat and Field Notes.

Surveyed 28th day of Feb. 1902. 1900.

W. D. Twichell
State Surveyor for the State of Texas.

11/16/02

For plat of this survey see sketch M.	
<i>C/c</i> <i>W.H.A. - 146</i> <i>11-25-146</i>	

Magnetic Variation 10-40' E.Angle 1-26' from Polaris in Western elongation

The State of Texas,

Survey

Andrews County, No. 8
 or _____ District, Blk. A 19

FIELD NOTES of a survey of 640

acres of land made for the Public Free School Fund by
 virtue of an Act of the First Called Session of the Twenty-
 Sixth Legislature, approved February 23, 1900, providing
 for the survey and sale of the unsurveyed school land.

Said land is situated in AndrewsCounty, about 15 miles N. 35- E. fromcenter of County, and known as survey No. 8in Block No. A 19BEGINNING AT S.E. corner of survey No. 7 this block,

Thence N. 74- 3' E. at 845 varas a square 3x6 inches filled w
 with sand and marked B 4, A 19, whence a mesquite bush marked X
 bears N. 25- 15 W. 9 1/2 varas, at 2433 varas a point in firm
 ground whence road bears W. 143 varas,

Thence N. 15- 7' W. 1485 varas to a point.Thence S. 74- 53' W. 2433 varas to the N.E. of survey No. 7,Thence S. 15- 3' E. 1485 varas to the place of beginning.

to the place of beginning.

W. L. Solomon,S. Edly Pritchett

Chain Carriers

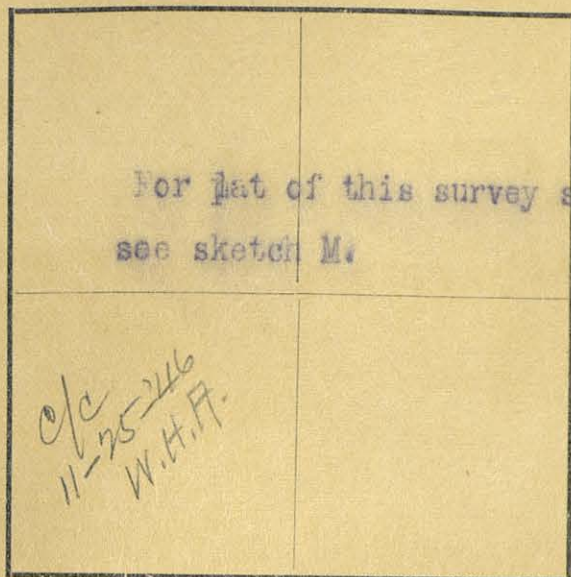
I, W. D. Twichell, State Surveyor for the State of Texas, do hereby
 certify that the foregoing survey was made by me according to law under the direction of the Commissioner of the
 General Land Office by establishing base lines for the block to which this survey belongs; that the limits, boundaries
 and corners, with the marks, natural and artificial, are truly described in the foregoing Plat and Field Notes.

Surveyed 28th day of Feb. 1902.

1900.

W. D. Twichell
State Surveyor for the State of Texas

9/14/02
W.H.A.



For plat of this survey see sketch M.

Magnetic Variation 10-38'

Angle 1-26' from Polaris in Western Elongation

The State of Texas,

Survey

Andrews County, No. 9
or District, Blk. A 19

FIELD NOTES of a survey of 640

acres of land made for the Public Free School Fund by virtue of an Act of the First Called Session of the Twenty-Sixth Legislature, approved February 23, 1900, providing for the survey and sale of the unsurveyed school land.

Said land is situated in Andrews

County, about 16 miles N. 39- E. from

center of County, and known as survey No. 9

in Block No. A 19.

BEGINNING AT S.E. corner of survey No. 8 this block,

Thence N. 74-53' E. at 313 varas a large pile of stone marked X
on top of ridge in firm ground for the N.W. corner of survey No. 3
University, whence twin windmills bear N. 53-22' W and N. 53-19' W
and wagon road bears N. 74-53' E. 75 varas, at 2214 varas an oil can
5x5x10 inches and stake in bush marked X whence in windmills bear
N. 38-2'E. and N. 38-16' E. at 2433 varas a point,
Thence N. 15-7' W. 1483 varas to a point,
Thence S. 74-53' W. 2433 varas to N.E. of survey No. 8,
Thence S. 15-7' E. 1483 varas to the place of beginning.

to the place of beginning.

W. L. Solomon,

S. Edly Pritchett

Chain Carriers

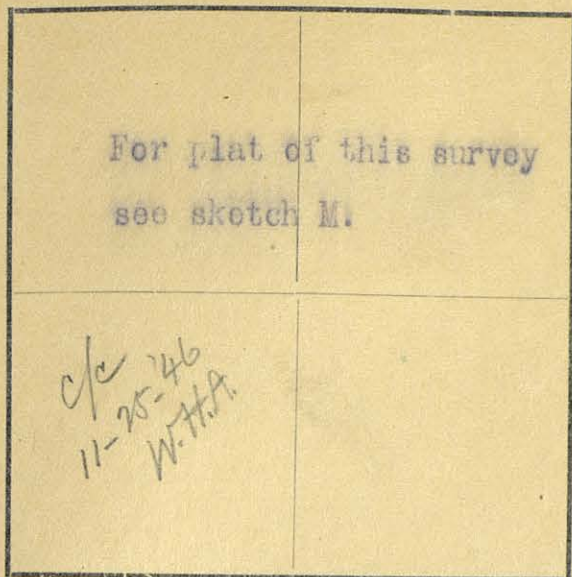
I, W. D. Twichell

State Surveyor for the State of Texas, do hereby certify that the foregoing survey was made by me according to law under the direction of the Commissioner of the General Land Office by establishing base lines for the block to which this survey belongs; that the limits, boundaries and corners, with their marks, natural and artificial, are truly described in the foregoing Plat and Field Notes.

Surveyed Feb. 1902, day of 1900.

W. D. Twichell
State Surveyor for the State of Texas.

W. D. Twichell



For plat of this survey
see sketch M.

c/c 11-25-46
W.H.A.

Magnetic Variation 10-38'

Angle 1-26' from Polaris in Western Elongation

The State of Texas,

Survey

Andrews County, No. 10
or _____ District, Blk. A 19

FIELD NOTES of a survey of 640

acres of land made for the Public Free School Fund by
virtue of an Act of the First Called Session of the Twenty-
Sixth Legislature, approved February 23, 1900, providing
for the survey and sale of the unsurveyed school land.
Said land is situated in Andrews

County, about 17 miles N. 41- E. from
center of County, and known as survey No. 10
in Block No. A 19.

BEGINNING AT S.E. corner of survey No. 9 this block,

Thence N. 74- 53' E. at 553 varas cross fence at 1682 varas a two gal
lon jug marked X whence a small sand knoll covered with shimmery beads
N.W. 50 varas, twin turban wind mills bear N. 27- 55' E. and N. 28- 9'
E. at 2-33 varas a point in line of survey No. 1 University block No.
4,

Thence N. 15- 7' W. 1485 varas to a point.

Thence S. 74- 53' W. 2435 varas to the N.E. of survey No. 9,

Thence S. 15 7' E. 1485 varas to the place of be. in min.

_____ to the place of beginning.

W. L. Solomon,

S. Edly Pritchett,

Chain Carriers

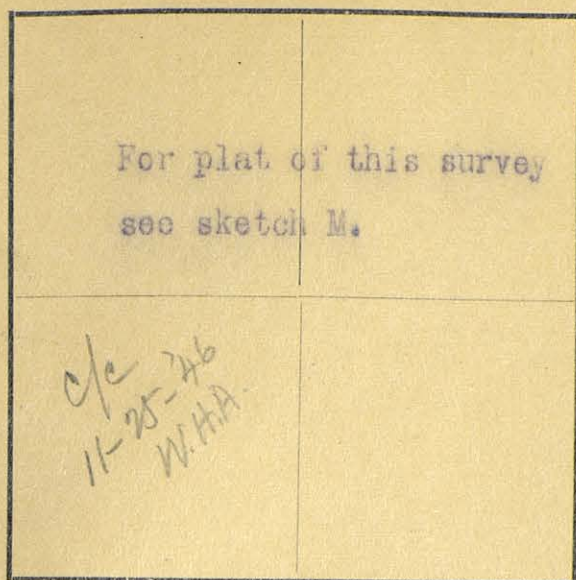
I, W. E. Twichell

State Surveyor for the State of Texas, do hereby
certify that the foregoing survey was made by me according to law under the direction of the Commissioner of the
General Land Office by establishing base lines for the block to which this survey belongs; that the limits, boundaries
and corners, with the marks, natural and artificial, are truly described in the foregoing Plat and Field Notes.

Surveyed 28th day of Feb. 1902. 1900.

W. E. Twichell
State Surveyor for the State of Texas.

Original for
Comm.



Magnetic Variation 10-36' E.
 Angle 1-26' from Polaris in Western Elongation

The State of Texas,

Survey

Andrews County, No. 11
 or _____ District, Blk. A 19

FIELD NOTES of a survey of 640

acres of land made for the Public Free School Fund by
 virtue of an Act of the First Called Session of the Twenty-
 Sixth Legislature, approved February 23, 1900, providing
 for the survey and sale of the unsurveyed school land.

Said land is situated in Andrews

County, about 18 miles N. 44- E. from
 center of County, and known as survey No. 11

in Block No. A 19.BEGINNING AT S.E. corner of survey No. 10 this block,

Thence N. 74- 53' E. at 1150 varas an iron hemisphere one foot in
diameter marked X and four large pits for the N.E. corner of Univers-
ity block 4, whence a can wired on bush bears E. 2 varas and twin wind
mills bear N. 12- 57' E. and N. 13- 6' E. at 2436 varas a point in
the N. line of University block No. 6,

Thence N. 15- 7' W. 1485 varas to a point,

Thence S. 74- 56' W. 2436 varas to the N.E. of survey No. 10 this
block,

Thence S. 15- 7' E. 1485 varas to the place of beginning.

_____ to the place of beginning.

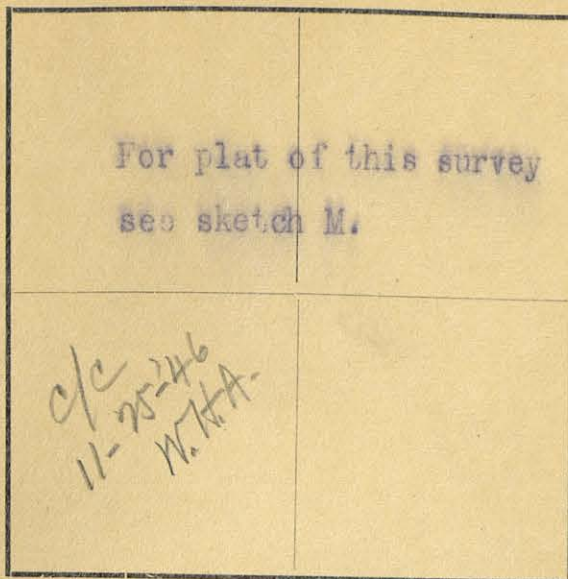
W. L. Solomon,S. Edly Pritchett,

Chain Carriers

I, W. D. Twichell, State Surveyor for the State of Texas, do hereby
 certify that the foregoing survey was made by me according to law under the direction of the Commissioner of the
 General Land Office by establishing base lines for the block to which this survey belongs; that the limits, boundaries
 and corners, with the marks, natural and artificial, are truly described in the foregoing Plat and Field Notes.

Surveyed 28th day of Feb. 1902. 1900.

W. D. Twichell
 State Surveyor for the State of Texas.



The State of Texas,

Survey

Andrews County, No. 12
or District, Blk. A 19

FIELD NOTES of a survey of 640

acres of land made for the Public Free School Fund by
virtue of an Act of the First Called Session of the Twenty-
Sixth Legislature, approved February 23, 1900, providing
for the survey and sale of the unsurveyed school land.
Said land is situated in Andrews

County, about 19 miles N. 45- E. from
center of County, and known as survey No. 12
in Block No. A 19.

Magnetic Variation 10- 36' E.
Angle 1- 26' from Polaris in Western Elongation

BEGINNING AT the S.E. corner of survey No. 11, & is block

Thence N 74- 53' E. at 618 varas a stake marked X and can filled with
sand marked X whence a gulch in bluff bears S 80- 49' E. at 2435 varas
a point,

Thence N. 15- 7' W. 1485 varas a point,

Thence S. 74- 53' W. 2435 varas to the N.E. of survey No. 11 this
block,

Thence S. 15- 7' E. 1485 varas to the place of beginning.

to the place of beginning.

W. L. Solomon,

S. Edly Pritchett,

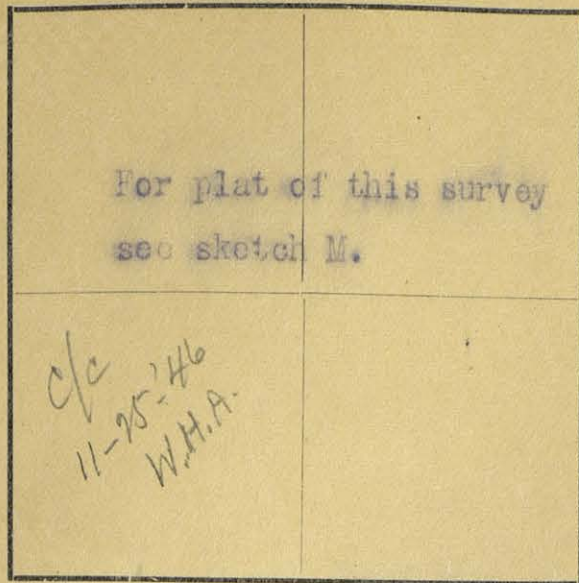
Chain Carriers

I, W. D. Twichell, State Surveyor for the State of Texas, do hereby
certify that the foregoing survey was made by me according to law under the direction of the Commissioner of the
General Land Office by establishing base lines for the block to which this survey belongs; that the limits, boundaries
and corners, with the marks, natural and artificial, are truly described in the foregoing Plat and Field Notes.

Surveyed 20th day of Feb, 1902, 1900.

W. D. Twichell
State Surveyor for the State of Texas.

19/19/02
Crum



The State of Texas,

Survey

Andrews County, No. 13
or District, Blk. A 19

FIELD NOTES of a survey of 640

acres of land made for the Public Free School Fund by virtue of an Act of the First Called Session of the Twenty-Sixth Legislature, approved February 23, 1900, providing for the survey and sale of the unsurveyed school land. Said land is situated in Andrews

County, about 20 miles N. 47- E. from center of County, and known as survey No. 13 in Block No. A 19.

Magnetic Variation 10- 36' E.

Angle 1- 26' from Polaris in Western Elongation

BEGINNING AT S.E. corner of survey No. 12 this block,

Thence N. 74- 53' E. at 86 varas a tin can 3x6x15 inches painted white and filled with sand and marked 4, 5, B 5, A 19, for the N.W. corner of survey No. 4 University block No. 5, whence twin wind mills bear N. 30- 21' W. (-) gulch in bluff bears S. 74- 31' E. at 1987 varas a wind mill pitman iron marked 3, 4, B 5, A 19, and a few small stones for the N.W. corner of survey No. 3 in University block No. 5 whence twin wind mills bear N. 49- 10' W. and N. 48- 48' W. at 2435 varas a point,

Thence N. 15- 7' W. 1485 varas to a point,

Thence S. 74- 53' W. 2435 varas to the N.W. of survey No. 12 this block

Thence S. 15- 7' E. 1485 varas to the place of beginning.

to the place of beginning.

W. L. Solomon,

S. Edly Pritchett,

Chain Carriers

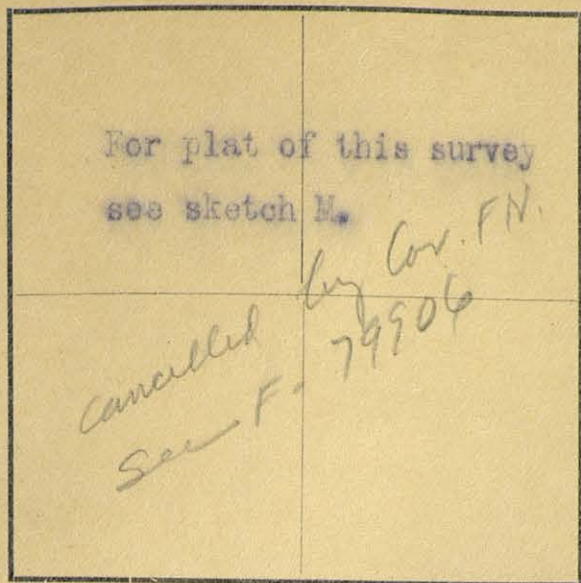
I, W. D. Twichell

State Surveyor for the State of Texas, do hereby certify that the foregoing survey was made by me according to law under the direction of the Commissioner of the General Land Office by establishing base lines for the block to which this survey belongs; that the limits, boundaries and corners, with the marks, natural and artificial, are truly described in the foregoing Plat and Field Notes.

Surveyed 28th day of Feb. 1902. 1900.

W. D. Twichell
State Surveyor for the State of Texas.

OK 9/16/02
Camm



Magnetic Variation 10-34' E.
 Angle 1-26' from Polaris in Western Elongation

The State of Texas,

Survey

Andrews County, No. 14
 or District, Block 19

FIELD NOTES of a survey of 640

acres of land made for the Public Free School Fund by virtue of an Act of the First Called Session of the Twenty-Sixth Legislature, approved February 23, 1900, providing for the survey and sale of the unsurveyed school land.

Said land is situated in Andrews County, about 21 miles N. 47- E. from center of County, and known as survey No. 14 in Block No. A 19.

BEGINNING AT S.E. corner of survey No. 13 this block,

Thence N. 74- 53' E. at 1435 varas a stone mound marked X for the N.W. corner of survey No. 2 in University Block No. 5 whence twin wind mills bear N. 61- 51' W. (-) gulch in bluff bears S. 46- 32' E. at 2433 varas a point,

Thence N. 15- 7' W. 1485 varas a point

Thence S. 74- 53' W. 2433 varas to the N.E. of survey No. 13 this block,

Thence S. 15- 7' E. 1485 varas to the place of beginning.

to the place of beginning.

W. L. Solomon,

S. Edy Pritchett,

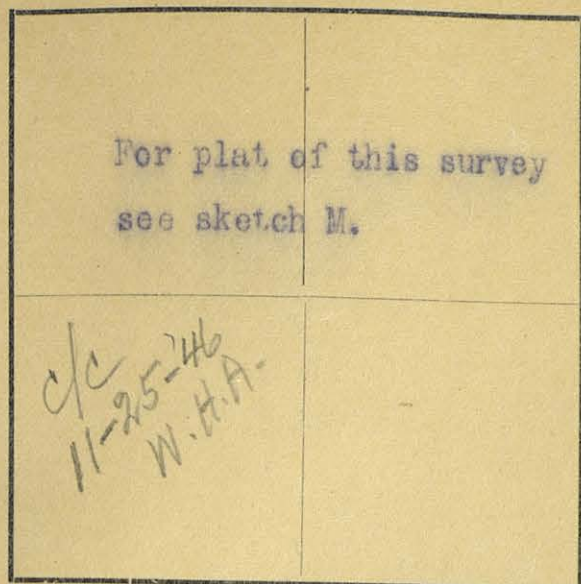
Chain Carriers

I, W. D. Twicell, State Surveyor for the State of Texas, do hereby certify that the foregoing survey was made by me according to law under the direction of the Commissioner of the General Land Office by establishing base lines for the block to which this survey belongs; that the limits, boundaries and corners, with the marks, natural and artificial, are truly described in the foregoing Plat and Field Notes.

Surveyed 28th day of Feb. 1902, 1900.

W. D. Twicell
 State Surveyor for the State of Texas.

K. G. G. for
Comm.



The State of Texas,

Survey

Andrews County, No. 15
or District, Blk. A 19

FIELD NOTES of a survey of 640

acres of land made for the Public Free School Fund by
virtue of an Act of the First Called Session of the Twenty-
Sixth Legislature, approved February 23, 1900, providing
for the survey and sale of the unsurveyed school land.

Said land is situated in Andrews

County, about 22 miles N. 51- E. from
center of County, and known as survey No. 15

in Block No. A 19.

Magnetic Variation 10- 34' E.

Angle 1- 26' from Polaris in Western Elongation

BEGINNING AT S.E. corner of survey No. 14 this block,

Thence N. 74- 53' E. at 923 varas an iron plunger coupling marked X
and a charred stake whence twin wind mills bear N. 70- 55' W. and

N. 71- 17' W. at 2433 varas a point in Mustang draw,

Thence N. 15- 7' W. 1485 varas to a point,

Thence S. 74- 53' W. 2433 varas to the N.E. of survey No. 14 this block

Thence S. 15- 7' E. 1485 varas to the place of beginning.

to the place of beginning.

W. L. Solomon,

S. Edly Pritchett.

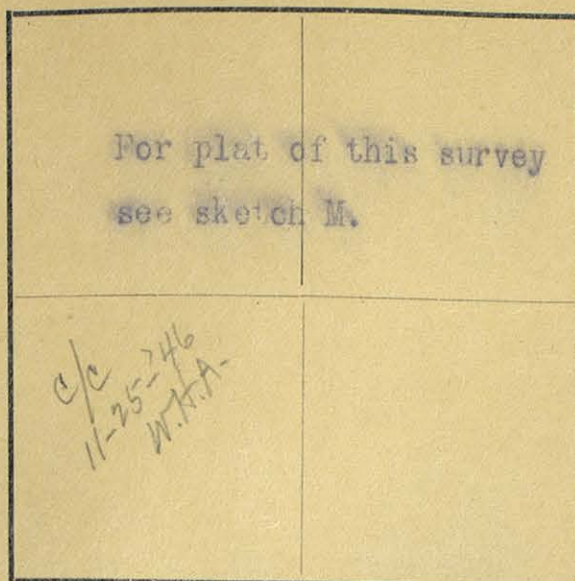
Chain Carriers

I, W. D. Twichell, State Surveyor for the State of Texas, do hereby
certify that the foregoing survey was made by me according to law under the direction of the Commissioner of the
General Land Office by establishing base lines for the block to which this survey belongs; that the limits, boundaries
and corners, with the marks, natural and artificial, are truly described in the foregoing Plat and Field Notes.

Surveyed 28th day of Feb. 1902. 1900.

W. D. Twichell
State Surveyor for the State of Texas.

OK g/k/lor
Camm



Magnetic Variation $10^{\circ} 32'$ E.
Angle $1^{\circ} 26'$ from Polaris in Western Elongation

The State of Texas,

Survey

Andrews County, No. 16
or District, Blk. A 19

FIELD NOTES of a survey of 640

acres of land made for the Public Free School Fund by
virtue of an Act of the First Called Session of the Twenty-
Sixth Legislature, approved February 23, 1900, providing
for the survey and sale of the unsurveyed school land.

Said land is situated in Andrews
County, about 24 miles 52' E. from
center of Andrews County, and known as survey No. 16
in Block No. A 19

BEGINNING AT S.E. corner of survey No. 15 this block,

Thence N. $74^{\circ} 53'$ E. at 391 varas an iron plunger coupling marked
7 B 6, A 19, a stone marked X and a pile of stones in Mustang draw for
the N.W. corner of University block No. 6 and the N.E. corner of
University block No. 5 whence clump of bushes bears S. $7^{\circ} 19'$ E.
and N. $62^{\circ} 31'$ E. at 2292 varas a stone marked X and a pile of stones
on rocky hill whence twin wind mills bear N. $81^{\circ} 17'$ W. and N. 81°
 $31'$ W. at 2433 varas a point,

Thence N. $15^{\circ} 7'$ W. 1485 varas a point,Thence S. $74^{\circ} 53'$ W. 2433 varas to N.E. of survey No. 15 this block,Thence S. $15^{\circ} 7'$ E. 1485 varas to the place of beginning.

to the place of beginning.

W. L. Simon,S. Edly Pritchett,

Chain Carriers

I, W. L. Twichell, State Surveyor for the State of Texas, do hereby
certify that the foregoing survey was made by me according to law under the direction of the Commissioner of the
General Land Office by establishing base lines for the block to which this survey belongs; that the limits, boundaries
and corners, with the marks, natural and artificial, are truly described in the foregoing Plat and Field Notes.

Surveyed 28th day of Feb. 1902. 1900.W. L. Twichell
State Surveyor for the State of Texas.L. G. L. for
C. M. M.

For plat of this survey
see sketch M.

*o/c
11-25-246
W. H. A.*

Magnetic Variation

10- 32' E.

Angle 1- 26' from Polaris in Western Elongation

BEGINNING AT

SE

corner of survey No. 16 this block,

Thence N. 74- 53' E. at 1760 varas a stone 13x8x2 inches marked X
set on top of sand hill for the N.W. corner of survey No. 5 Universi-
ty block No. 6 whence a 1 1/4 inch mesquite marked X bears N. 88-
30' W. 52 1/3 varas at 2433 varas a point,
Thence N. 15- 7' W. 1485 varas to a point,
Thence S. 74- 53' W. 2433 varas to the N.E. of survey No. 16,
Thence S. 15- 7' E. 1485 varas to the place of beginning.

to the place of beginning.

The State of Texas,

Survey

One half in Andrews County, No. 17

One half in Gaines County, District, Blk. A 19

FIELD NOTES of a survey of 640

acres of land made for the Public Free School Fund by
virtue of an Act of the First Called Session of the Twenty-
Sixth Legislature, approved February 23, 1900, providing
for the survey and sale of the unsurveyed school land.
Said land is situated in Andrews & Gaines

County, about 24 miles N. 53- E. from
center of County, and known as survey No. 17
in Block No. A 19.

W. L. Solomon,

S. Edly Pritchett,

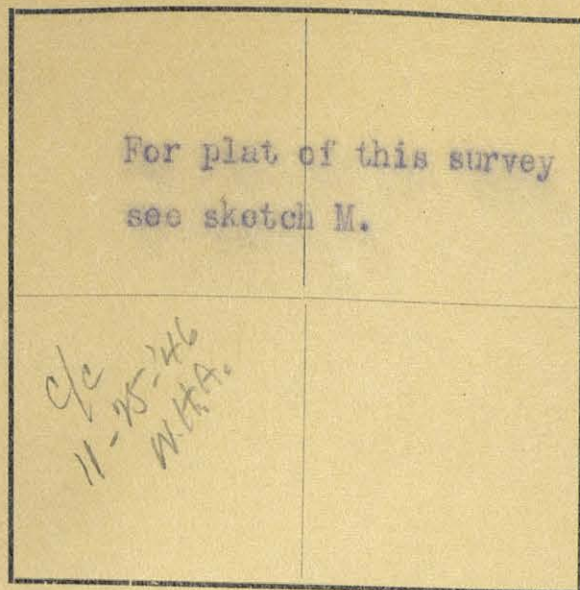
Chain Carriers

I, W. D. Twichell, State Surveyor for the State of Texas, do hereby
certify that the foregoing survey was made by me according to law under the direction of the Commissioner of the
General Land Office by establishing base lines for the block to which this survey belongs; that the limits, boundaries
and corners, with the marks, natural and artificial, are truly described in the foregoing Plat and Field Notes.

Surveyed 28th day of Feb. 1902. 1900.

W. D. Twichell
State Surveyor for the State of Texas.

*W. L. Solomon
Chain Carrier*



The State of Texas,

Survey

Gaines County, No. 18
or _____ District, Blk. A 19

FIELD NOTES of a survey of 640

acres of land made for the Public Free School Fund by virtue of an Act of the First Called Session of the Twenty-Sixth Legislature, approved February 23, 1900, providing for the survey and sale of the unsurveyed school land.

Said land is situated in GainesCounty, about 25 miles S. 55- E. fromcenter of County, and known as survey No. 18in Block No. A 19.

Magnetic Variation 10- 32' E.
Angle 1- 25' from Polaris in Western Elongation

BEGINNING AT S.E. corner of survey No. 17 this block,

Thence N. 74- 53' E. at 1228 varas two stones 4x8x2 inches and 4x9x2 inches, both marked X and charred stake for the N.W. corner of survey No. 4 in University Block No. 6, whence a one inch mesquite marked X bears S. 85- 7' E. 14 1/3 varas at 2433 varas a point.

Thence N. 15- 7' W. 1480 varas to a point.Thence S. 74- 53' W. 2433 varas to the N.E. of survey No. 17 this blockThence S. 15- 7' E. 1480 varas to the place of beginning.

to the place of beginning.

W. L. Salomon,S. Edly Pritchett,

Chain Carriers

I, W. D. Twichell, State Surveyor for the State of Texas, do hereby certify that the foregoing survey was made by me according to law under the direction of the Commissioner of the General Land Office by establishing base lines for the block to which this survey belongs; that the limits, boundaries and corners, with the marks, natural and artificial, are truly described in the foregoing Plat and Field Notes.

Surveyed 28th day of Feb. 1902. 1900.

W. D. Twichell
State Surveyor for the State of Texas.

19/6/02
Gunn

For plat of this survey
see sketch M.

c/c
11-25-24
W.H.A.

Magnetic Variation 10-30' E.
1-26' from Polaris in Western Elongation

The State of Texas,

Gaines County, Survey No. 19
or District, Blk. A 19

FIELD NOTES of a survey of 640
acres of land made for the Public Free School Fund by
virtue of an Act of the First Called Session of the Twenty-
Sixth Legislature, approved February 23, 1900, providing
for the survey and sale of the unsurveyed school land.
Said land is situated in Gaines
County, about 26 miles S. 57- E. from
center of County, and known as survey No. 19
in Block No. A 19.

BEGINNING AT S. E. corner of survey No. 18 this block,

Thence N. 74- 53' E. at 696 varas a stake marked x, and a few small
stones whence twin wind mills bear N. 13- 13' W. and N. 13- 19' W.
and a bush marked x bears N. 8- 45' E. 5 1/3 varas and a bush marked
x bears S. 52- 30' W. 3 2/3 varas three wind mills bear N. 21- 52' E.
N. 22- 4' E. and N. 22- 11' E. at 2433 varas a point.

Thence N. 15- 7' W. 1485 varas to a point,

Thence S. 74- 53' W. 2433 varas to the N.E. corner of survey No. 18
this block,

Thence S. 15- 7' E. 1485 varas to the place of beginning.

to the place of beginning.

W. L. Solomon,

S. Edly Pritchett,

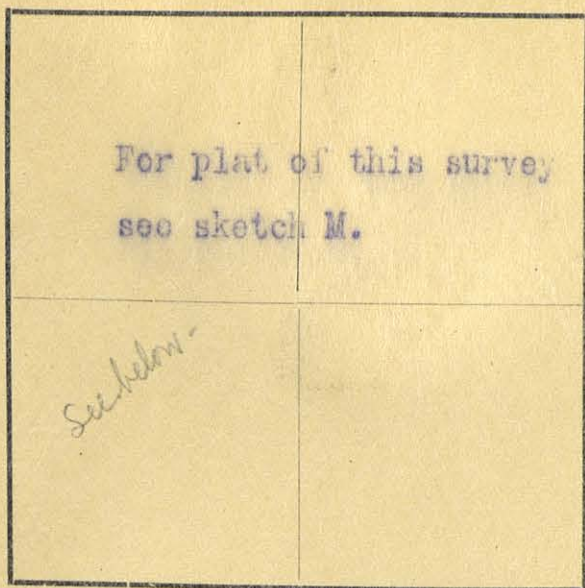
Chain Carriers

I, W. D. Twichell, State Surveyor for the State of Texas, do hereby
certify that the foregoing survey was made by me according to law under the direction of the Commissioner of the
General Land Office by establishing base lines for the block to which this survey belongs; that the limits, boundaries
and corners, with the marks, natural and artificial, are truly described in the foregoing Plat and Field Notes.

Surveyed 20th day of Feb. 1902. 1900.

W. D. Twichell
State Surveyor for the State of Texas.

9/16/02
C. W. M.



The State of Texas,

Survey

Gaines County, No. 20
or District, Blk. A 19

FIELD NOTES of a survey of 640

acres of land made for the Public Free School Fund by
virtue of an Act of the First Called Session of the Twenty-
Sixth Legislature, approved February 23, 1900, providing
for the survey and sale of the unsurveyed school land.

Said land is situated in GainesCounty, about 27 miles S 60- E 20 fromcenter of County, and known as survey No. 20in Block No. A 19.Magnetic Variation 10- 30' E.Angle 1- 26' from Polaris in Western ElongationBEGINNING AT S.E. corner of survey No. 19 this block,

Thence N. 74- 53' E. at 16- varas a stake and 3 stones one marked x
whence a mesquite bush marked X bears E. 2/3 vara and twin windmills
bear N. 88- 34' E. and N. 88- 41' E. at 2065 varas a plain stake
and stone mound marked X whence can in bush bears N. 75- 25' W. (-)
at 2433 varas a point,

Thence N. 15- 7' W. 1485 varas to a point,Thence S. 74- 53' W. 2400 varas to the N.E. of survey No. 19 this
block,Thence S. 15- 7' E. 1485 varas to the place of beginning.

to the place of beginning.

*Cancelled by Order
Cor. Field 79830-43
in F- 11-16-23
W. D. R.*

W. L. Solomon,S. Edly Pritchett,

Chain Carriers

I, W. D. Twichell

State Surveyor for the State of Texas, do hereby
certify that the foregoing survey was made by me according to law under the direction of the Commissioner of the
General Land Office by establishing base lines for the block to which this survey belongs; that the limits, boundaries
and corners, with the marks, natural and artificial, are truly described in the foregoing Plat and Field Notes.

Surveyed 28th day of Feb. 1902. 1900.W. D. Twichell
State Surveyor for the State of Texas.

*K9/6/02
Camm*

The State of Texas,

Survey

One third in Gaines

County,

No. 21

Two thirds in Dawson County

District,

Blk. A 19

FIELD NOTES of a survey of 640

acres of land made for the Public Free School Fund by virtue of an Act of the First Called Session of the Twenty-Sixth Legislature, approved February 23, 1900, providing for the survey and sale of the unsurveyed school land.

Said land is situated in Gaines and Dawson County, about 28 miles S. 62- E. from

center of County, and known as survey No. 21

in Block No. A 19.

Magnetic Variation 10-30'E.

Angle 1-26' from Polaris in Western Elongation

BEGINNING AT S.E. corner of survey No. 20 this block,

Thence N. 74- 53' E. at 1535 varas an iron pipe marked 1 B 6, A 19, for the E. corner of survey No. 10 University block No. 6 whence wind mill bears S. 70- 31' E. and bush marked X bears S. 58- 45' E. 18 1/2 varas and a 4 inch iron casing marked 1415, B6, A 19, bears S. 15- 7' E. 2 miles and (from casing a wind mill bears S. 7- 8' W. and a one inch mesquite marked X bears S. 42- 30' E. 12 varas) at 2433 varas a point,

Thence N. 15- 7' W. 1485 varas to a point,

Thence S. 74- 53' W. 2435 varas to the N.E. of survey No. 20 this block,

Thence S. 15- 7' E. 1485 varas to the place of beginning.

to the place of beginning.

W. L. Solomon,

S. Edly Pritchett,

Chain Carriers

I, W. D. Twichell

State Surveyor for the State of Texas, do hereby certify that the foregoing survey was made by me according to law under the direction of the Commissioner of the General Land Office by establishing base lines for the block to which this survey belongs; that the limits, boundaries and corners, with the marks, natural and artificial, are truly described in the foregoing Plat and Field Notes.

Surveyed 28th day of Feb. 1902. 1900.

W. D. Twichell
State Surveyor for the State of Texas.

1916/10/10
Crum

c/c
11-75-246
W.L.S.

For plat of this survey see sketch M.	
<i>C/O 11-95-46 Average 493.46 acres W.H.A.</i>	

The State of Texas,

One half in Dawson County, No. 22
One half in Gaines County, District, Blk. A 19

FIELD NOTES of a survey of 493

acres of land made for the Public Free School Fund by virtue of an Act of the First Called Session of the Twenty-Sixth Legislature, approved February 23, 1900, providing for the survey and sale of the unsurveyed school land.

Said land is situated in Gaines and Dawson County, about 27 miles S62° E.

center of County, and known as survey No. 22 in Block No. A 19

Magnetic Variation 10-30° E.
Angle 1-26' from Polaris in Western Elongation

BEGINNING N.E. corner of survey No. 21 this block,

Thence N. 15-7° W. 1125 varas to the S. boundry of unorganized Co. school league No. 288,

Thence S. 75-49° W. with S. boundry of said school league 2434 varas to a point,

Thence S. 15-7° E. 1165 varas to the N.E. of survey No. 20 this block,

Thence N. 74-53° E. 2433 varas to the place of beginning.

to the place of beginning.

W. L. Solomon,

S. Edly Pritchett,

Chain Carriers

I, W. D. Twichell

State Surveyor for the State of Texas, do hereby certify that the foregoing survey was made by me according to law under the direction of the Commissioner of the General Land Office by establishing base lines for the block to which this survey belongs; that the limits, boundaries and corners, with the marks, natural and artificial, are truly described in the foregoing Plat and Field Notes.

Surveyed 28th day of Feb. 1902. 1900.

W. D. Twichell
State Surveyor for the State of Texas.

*OK 9/16/02
Crum*

For plat of this survey see sketch M.	
Field Notes in F. 79831	

Magnetic Variation 10-30' E.

Angle 1-26' from Polaris in Western Elongation

The State of Texas,

Gaines County, Survey No. 23
or District, Blk. A 19

FIELD NOTES of a survey of ~~511~~ 510.6

acres of land made for the Public Free School Fund by
virtue of an Act of the First Called Session of the Twenty-
Sixth Legislature, approved February 23, 1900, providing
for the survey and sale of the unsurveyed school land.

Said land is situated in Gaines
County, about 26 miles S. 60- E. from
center of County, and known as survey No. 23
in Block No. A 19.

BEGINNING AT N.W. corner of survey No. 22 this block,

Thence S. 75- 49' W. with S. boundry of league No. 288 ^{at} 2294 varas
a 3 inch iron pipe marked S W 288 the S.W. corner of league 288 at
2434 varas a point in the south line of league 289,

Thence S. 15- 7' E. 1204 varas to the N.E. of survey No. 19 this block

Thence N. 74- 53' E. 2453 varas to the N.W. of survey No. 21,

Thence N. 15- 7' W. 1166 varas to the place of beginning.

to the place of beginning.

W. L. Solomon,

S. Edly Pratchett,

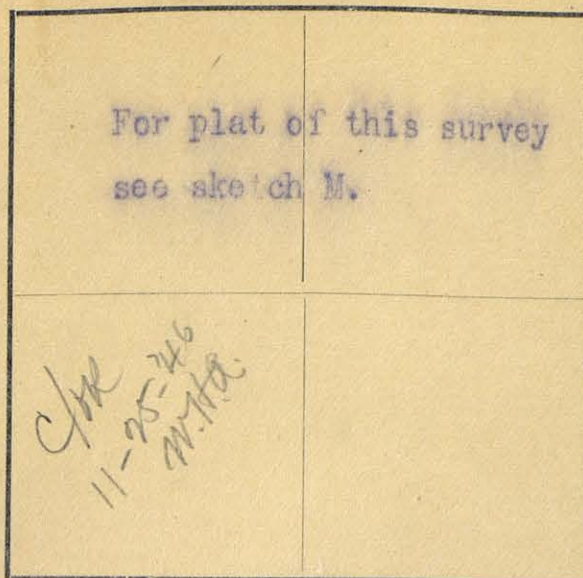
Chain Carriers

I, W. D. Twichell

State Surveyor for the State of Texas, do hereby
certify that the foregoing survey was made by me according to law under the direction of the Commissioner of the
General Land Office by establishing base lines for the block to which this survey belongs; that the limits, boundaries
and corners, with the marks, natural and artificial, are truly described in the foregoing Plat and Field Notes.

Surveyed 26th day of Feb. 1902. 1900.

W. D. Twichell
State Surveyor for the State of Texas.K 9/16/02
Camm



The State of Texas,

Survey

Gaines County, No. 24
or _____ District, Blk. A 19

FIELD NOTES of a survey of 528

acres of land made for the Public Free School Fund by
virtue of an Act of the First Called Session of the Twenty-
Sixth Legislature, approved February 23, 1900, providing
for the survey and sale of the unsurveyed school land.

Said land is situated in GainesCounty, about 26 miles S. 58- E. fromcenter of County, and known as survey No. 24in Block No. A 19.Magnetic Variation 10-30'Angle 1-26' from Polaris in Western ElongationBEGINNING AT N.W. corner of survey No. 23 this block,

Thence S. 75-49' W. with S. boundry of league No. 289 2433 varas to
a point,

Thence S. 15-7' E. 1244 varas to the N.E. corner of survey No. 18
this block,

Thence N. 74-53' E. 2433 varas to the N.W. of survey No. 20 this blockThence N. 15-7' W. 1204 varas to the place of beginning.

_____ to the place of beginning.

W. L. Solomon,S. Edly Pritchett,

Chain Carriers

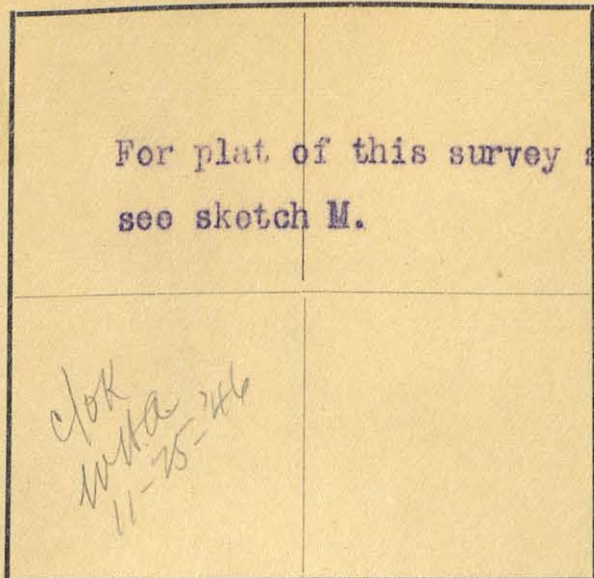
I, W. D. Twichell

State Surveyor for the State of Texas, do hereby
certify that the foregoing survey was made by me according to law under the direction of the Commissioner of the
General Land Office by establishing base lines for the block to which this survey belongs; that the limits, boundaries
and corners, with the marks, natural and artificial, are truly described in the foregoing Plat and Field Notes.

Surveyed 28th day of Feb. 1902, 1900.

W. D. Twichell
State Surveyor for the State of Texas.

5/19/16/102
Crum



The State of Texas,

Survey

Gaines County, No. 25
or _____ District, Blk. A 19

FIELD NOTES of a survey of 545

acres of land made for the Public Free School Fund by
virtue of an Act of the First Called Session of the Twenty-
Sixth Legislature, approved February 23, 1900, providing
for the survey and sale of the unsurveyed school land.

Said land is situated in Gaines
County, about 25 miles S. 56- E. from
center of County, and known as survey No. 25

in Block No. 19.

Magnetic Variation 10- 32' E.
Angle 1- 26' from Polaris in Western Elongation

BEGINNING AT N.W. corner of survey No. 4 this block,

Thence S. 75- 49' W. at 2427 varas a 3 1/2 inch iron pipe marked S W
289, S E 287 in sand for the S.W. corner of league No. 289 and S.E.
corner of league No. 297 whence 1/2 inch mesquite marked X bears
S. 76- 24' W. 112 varas at 2434 varas a point,

Thence S. 15- 7' E. 1283 varas to the N.E. of survey No. 17 this block

Thence N. 74- 53' E. 2433 varas to N.W. of survey No. 19 this block

Thence N. 15- 7' W. 1244 varas to the place of beginning.

to the place of beginning.

See File 79839
for Ptd F.N.

W. L. Solomon,S. Edy Pritchett,


Chain Carriers

I, W. D. Twichell, State Surveyor for the State of Texas, do hereby
certify that the foregoing survey was made by me according to law under the direction of the Commissioner of the
General Land Office by establishing base lines for the block to which this survey belongs; that the limits, boundaries
and corners, with the marks, natural and artificial, are truly described in the foregoing Plat and Field Notes.

Surveyed 28th day of Feb. 1902. 1900.

W. D. Twichell
State Surveyor for the State of Texas.

9K9/16/02
Crown



The State of Texas,

Survey

Gamers County, No. 26
 or District, Blk. A 19

FIELD NOTES of a survey of 5.62

acres of land made for the Public Free School Fund by
 virtue of an Act of the First Called Session of the Twenty-
 Sixth Legislature, approved February 23, 1900, providing
 for the survey and sale of the unsurveyed school land.

Said land is situated in Gamers

County, about 2.4 miles S 53 E from
 center of County, and known as survey No. 26

Magnetic Variation 10° 34' E
 Angle 21° 26' from Polaris in Eastern Elongation to Meridian
 in Block No. A 19

BEGINNING AT the N.W. corner of survey 25 this block
Thence S 75° 49' W 2434 Varas to point in the line of
unorganized County school tract 297
Thence S 15° 7' E 1323 Varas to the NE of survey 16 this block
Thence N 74° 53' E 2433 " " " NW " 18 " "
Thence N 15° 7' W 1283 " " " " " "

to the place of beginning.

19/16/02
 C. H. H.

I, M. A. Twitchell, State Surveyor for the State of Texas, do hereby
 certify that the foregoing survey was made by me according to law under the direction of the Commissioner of the
 General Land Office by establishing base lines for the block to which this survey belongs; that the limits, boundaries
 and corners, with the marks, natural and artificial, are truly described in the foregoing Plat and Field Notes.
 Surveyed 13 day of August 1900.
M. A. Twitchell
 State Surveyor for the State of Texas.

Chain Carriers

The State of Texas,

Survey

Gaines County, No. 27
 or _____ District, Blk. A19

FIELD NOTES of a survey of 5.79 acres

acres of land made for the Public Free School Fund by
 virtue of an Act of the First Called Session of the Twenty-
 Sixth Legislature, approved February 23, 1900, providing
 for the survey and sale of the unsurveyed school land.

Said land is situated in GainesCounty, about 24 miles 5528 fromcenter of County, and known as survey No. 27in Block No. A19Magnetic Variation 10° 35' EAngle 21° 26' from Polaris in Eastern Elongation to meridian

BEGINNING AT

at the NW corner of survey no. 26 this block.

Thence S 75° 49' W with S flag of survey 297, 2434 water point

Thence S 15° 7' E 13.63 Varies to the NE of survey is this block

Thence N 74° 53' E 24.33 " " " NW corner " 17 " "

Thence N 15° 7' W 13.23 " " " "

to the place of beginning.

Chain Carriers

I,

W. D. Twichell

State Surveyor for the State of Texas, do hereby

certify that the foregoing survey was made by me according to law under the direction of the Commissioner of the
 General Land Office by establishing base lines for the block to which this survey belongs; that the limits, boundaries
 and corners, with the marks, natural and artificial, are truly described in the foregoing Plat and Field Notes.

Surveyed 13 day of August 1902

State Surveyor for the State of Texas.

OK 9/16/02
 @mm

The State of Texas,

Survey


Gaines & Andrews County, No. 28
 or *3rd Gaines, 7th Andrews* District, Blk. A 19

FIELD NOTES of a survey of 396

acres of land made for the Public Free School Fund by
 virtue of an Act of the First Called Session of the Twenty-
 Sixth Legislature, approved February 23, 1900, providing
 for the survey and sale of the unsurveyed school land.

Said land is situated in *Gaines & Andrews*
 County, about 22 1/2 miles S 48 E from

center of County, and known as survey No. 28
 in Block No. A 19



Magnetic Variation 10° 36' E

Angle L 1° 26' from Polaris in *Eastern* Elongation to meridian

BEGINNING AT

the N.W. corner of survey 27 this block
 Thence S 75° 49' W. at 125 Varas an iron pipe marked S E 298, SW 297
 whence black brush brs S 29° 56' E, and lot edge of black brush brs N 1° 56' W
 and main water way of Mustang draw brs S 75° 49' W 90 Varas.
 at 215 Varas cross draw, at 375 Varas leave draw, at 775 to 1025 cross
 draw, at 2434 Varas a point in the S line of survey 298.
 Thence S 15° 7' E 1402 Varas to the N.E. corner of 14 this block
 Thence N 74° 53' E 2433 " " " NW " " 16 " "
 Thence N 15° 7' W 1363 " " " " " "

to the place of beginning.

J. H. Stour
B. L. Beigon

Chain Carriers

I.

W. F. Twichell

State Surveyor for the State of Texas, do hereby

certify that the foregoing survey was made by me according to law under the direction of the Commissioner of the
 General Land Office by establishing base lines for the block to which this survey belongs; that the limits, boundaries
 and corners, with the marks, natural and artificial, are truly described in the foregoing Plat and Field Notes.

Surveyed *August* day of *13* 1902 1900.


W. F. Twichell
 State Surveyor for the State of Texas.

179/16/102
Comm

m marker in corner

787-10015m.

24



The State of Texas,

Survey
Andrews ~~County~~ District, No. 29
Blk. A19

FIELD NOTES of a survey of 613

acres of land made for the Public Free School Fund by virtue of an Act of the First Called Session of the Twenty-Sixth Legislature, approved February 23, 1900, providing for the survey and sale of the unsurveyed school land.

Said land is situated in Andrews ~~County~~ District, No. 29

County, about 22 miles N47E from

center of County, and known as survey No. 29

in Block No. A19

Magnetic Variation 10° 37' E

Angle 1° 26' from Polaris in Eastern Elongation to Meridian

BEGINNING AT

the NW corner of survey no 25 this block
Thence S. 75° 49' W at 181 Varas cross fence, at 541 Varas cross
wagon road, at 24 34 Varas a point in the line of 29
Thence S 15° 7' E 14 42 Varas to the N.E. of survey 13 this block,
Thence N 74° 53' E 24.33 " " " NW " " 15 " "
Thence N 15° 7' W 14 02 " " " " " "

to the place of beginning.

Cancelled by
Cor. F.N. # 79908

J. Stour
B. L. Brinson

Chain Carriers

I, W. H. Twichell, State Surveyor for the State of Texas, do hereby certify that the foregoing survey was made by me according to law under the direction of the Commissioner of the General Land Office by establishing base lines for the block to which this survey belongs; that the limits, boundaries and corners, with the marks, natural and artificial, are truly described in the foregoing Plat and Field Notes.

Surveyed 13 day of August 1900

W. H. Twichell
State Surveyor for the State of Texas.

11/9/16/02
C. W. W.

The State of Texas,

Survey

Andrews

County,

No. 30

or

District,

Blk. A 19

FIELD NOTES of a survey of 630

acres of land made for the Public Free School Fund by
virtue of an Act of the First Called Session of the Twenty-
Sixth Legislature, approved February 23, 1900, providing
for the survey and sale of the unsurveyed school land.

Said land is situated in Andrews

County, about 21 miles N 45° E from

center of County, and known as survey No. 30.

in Block No. A 19

Magnetic Variation $10^{\circ} 39' E$
Angle $1^{\circ} 26'$ from Polaris in Eastern Elongation to meridian

BEGINNING AT

the NW Corner of survey 29 this block,
Thence S $75^{\circ} 49' W$ at 257 Varas at $1\frac{1}{4}$ " iron pipe marked SE 317
whence bushes in E bank of draw at "3 wells" to S $45^{\circ} 55' E$,
at 2434 Varas at point in the S line of league 317, in firm
ground, (edge of sand bars N $75^{\circ} 49' E$ 77 varas) to (road to N $75^{\circ} 49' E$ 31 varas)
Thence S $15^{\circ} 7' E$ 1481 Varas to the NE of survey 12 this block
Thence N $74^{\circ} 53' E$ 2433 Varas to NW " 14 " "
Thence N $15^{\circ} 7' W$ 1442 " " " "

to the place of beginning.

Chain Carriers

I,

W. P. Twichell

State Surveyor for the State of Texas, do hereby

certify that the foregoing survey was made by me according to law under the direction of the Commissioner of the
General Land Office by establishing base lines for the block to which this survey belongs; that the limits, boundaries
and corners, with the marks, natural and artificial, are truly described in the foregoing Plat and Field Notes.

Surveyed 13th day of August 1900W. P. Twichell
State Surveyor for the State of Texas.189/16/102
Comm.

The State of Texas,

Survey
 Andrews County, No. 32
 or District, Blk. A 19

FIELD NOTES of a survey of 664

acres of land made for the Public Free School Fund by
 virtue of an Act of the First Called Session of the Twenty-
 Sixth Legislature, approved February 23, 1900, providing
 for the survey and sale of the unsurveyed school land.

Said land is situated in Andrews
 County, about 19 miles N 44 E from

center of County, and known as survey No. 32
 in Block No. A 19.

Magnetic Variation 10° 40' E

Angle 92° 26' from Polaris in Eastern Elongation to Meridian

BEGINNING AT

the NW corner of survey 31 this block
 Thence S. 75° 49' W at 389 bars a 1 1/4" galvanized iron pipe
 marked S.E. 316, S.W. 317 where a windmill bears S 39° 57' W
 Eastern windmills bear N 26° 34' E, (-), as measured bears
 west 3/4 mi and as dog town basin bears W about 100 rods at
 24.34 bars the NW corner of this survey in the S.W. of range 316.
 Thence S 15° 7' E 1560 bars to the N.E. of survey to this block
 Thence N 74° 53' E 2433 " " " NW " " " 12 " "
 Thence N 15° 7' W 1521 " " " " " " " "

to the place of beginning.

J. I. Stour
 J. B. L. Buizon

Chain Carriers

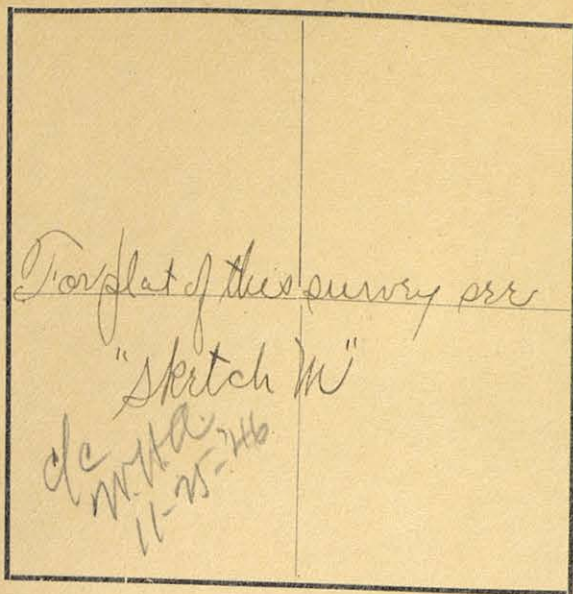
I, W. P. Twichell

State Surveyor for the State of Texas, do hereby

certify that the foregoing survey was made by me according to law under the direction of the Commissioner of the
 General Land Office by establishing base lines for the block to which this survey belongs; that the limits, boundaries
 and corners, with the marks, natural and artificial, are truly described in the foregoing Plat and Field Notes.

Surveyed 14 day of August 1902

W. P. Twichell
State Surveyor for the State of Texas.K9/16/02
Comm.



The State of Texas,

Survey

Andrews County, No. 33
or _____ District, Blk. A19

FIELD NOTES of a survey of 681

acres of land made for the Public Free School Fund by
virtue of an Act of the First Called Session of the Twenty-
Sixth Legislature, approved February 23, 1900, providing
for the survey and sale of the unsurveyed school land.

Said land is situated in AndrewsCounty, about 17 miles N 41° E fromcenter of County, and known as survey No. 33in Block No. A19

Magnetic Variation 10° 41' E
Angle 91° 26' from Polaris in Eastern Elongation Meridian

BEGINNING AT

the NW corner of survey no. 32 this block.
Thence S 75° 49' W with the S. line of survey 316, 2434 Varas
to a point

Thence S 15° 7' E 1600 Varas to the NE of survey 34 this block.

Thence N 74° 53' E 2433 " " " NW " " " "

Thence N 15° 7' W 1560 "

to the place of beginning.

OK 2.
681
11/8/50
VES
4/6/61
JHM


J. T. Stone
B. L. Brinson } Chain Carriers

I, W. A. Twichell, State Surveyor for the State of Texas, do hereby
certify that the foregoing survey was made by me according to law under the direction of the Commissioner of the
General Land Office by establishing base lines for the block to which this survey belongs; that the limits, boundaries
and corners, with the marks, natural and artificial, are truly described in the foregoing Plat and Field Notes.

Surveyed 14 day of August 1902 1900.

W. A. Twichell
State Surveyor for the State of Texas.

K. G. 1/6/02 Comm



The State of Texas,

Survey

Andrews County, No. 34
or District, Blk. A19

FIELD NOTES of a survey of 698

acres of land made for the Public Free School Fund by
virtue of an Act of the First Called Session of the Twenty-
Sixth Legislature, approved February 23, 1900, providing
for the survey and sale of the unsurveyed school land.

Said land is situated in AndrewsCounty, about 16 miles N 36 E fromcenter of County, and known as survey No. 34in Block No. A19

Magnetic Variation 10° 42' E
Angle 1° 26' from Polaris in Eastern Elongation to meridian

BEGINNING AT The NW corner of survey 33 this block
Thence S 75° 49' W at 521 ft. as at 1 1/4" iron pipe marked
SE 315-SW 316 for the the common S. cor. of Morgan
County school tracts 315-E & 316. Same being on sandy
ridge where our windmill bears S 53° 28' E and the N.
twist mill of our motors bears N 60° 23' E at 1441 cross fence
appoint in the S line of tract 315
Thence S 15° 7' E 1646 to the NE corner of survey 8 this block
" N 74° 53' E 2433 " " " NW " " 10 " "
" N 15° 7' W 1600 " " " " " " "
to the place of beginning.

J. D. Stoue
B. L. Burjon

Chain Carriers

I, W. F. Twichell

State Surveyor for the State of Texas, do hereby


certify that the foregoing survey was made by me according to law under the direction of the Commissioner of the
General Land Office by establishing base lines for the block to which this survey belongs; that the limits, boundaries
and corners, with the marks, natural and artificial, are truly described in the foregoing Plat and Field Notes.

Surveyed 14 day of August 1902

1900

W. F. Twichell
State Surveyor for the State of Texas.

K. G. H. on
Comm.



The State of Texas,

Survey

Andrews County, No. 35
or _____ District, Blk. A19

FIELD NOTES of a survey of 715

acres of land made for the Public Free School Fund by
virtue of an Act of the First Called Session of the Twenty-
Sixth Legislature, approved February 23, 1900, providing
for the survey and sale of the unsurveyed school land.

Said land is situated in AndrewsCounty, about 15 miles N 34 E fromcenter of County, and known as survey No. 35in Block No. A19

Magnetic Variation 10° 43' E
Angle 1° 26' from Polaris in Eastern Elongation to Meridian

BEGINNING AT

The NW Corner Survey 34 this block

Thence S 75° 49' W at 5878 Varas enter firm ground, at
2434 Varas a point in the Shore of Lake 315, whence
Road bears N 75° 49' E 22 Varas

Thence S 15° 7' E 1679 Varas to the NE Cor of this block

" N 74° 53' E 2433 " " " NW " " 9 " "

" N 15° 7' W 1640 " " " " " "

to the place of beginning.

J. A. Stone

B. L. Brinson

Chain Carriers

I,

W. A. Twichell

State Surveyor for the State of Texas, do hereby

certify that the foregoing survey was made by me according to law under the direction of the Commissioner of the
General Land Office by establishing base lines for the block to which this survey belongs; that the limits, boundaries
and corners, with the marks, natural and artificial, are truly described in the foregoing Plat and Field Notes.

Surveyed

14

day of

August 1912

1900.


W. A. Twichell

State Surveyor for the State of Texas.

K9/16/02
C. W. Stone

The State of Texas,

Survey
 Andrews County, No. 1
 or District, Blk. C 45-



FIELD NOTES of a survey of 732

acres of land made for the Public Free School Fund by virtue of an Act of the First Called Session of the Twenty-Sixth Legislature, approved February 23, 1900, providing for the survey and sale of the unsurveyed school land. Said land is situated in Andrews County, about 14 miles N 30 E from center of County, and known as survey No. 1

Magnetic Variation 10° 43' E
 Angle L 26' from Polaris in Eastern Elongation to Meridian in Block No. C 45-

BEGINNING AT The N.W. Corner of survey 35 in block A 19.
 Thence S 75° 49' W 653 Varas to an iron pipe marked Spr 315 S.E. 314 as a stone mound for the S.W. Corner of unsurveyed County School Tract 315 S.E. " "
 " " 314 whence a windmill bears N 36° W as a white spot on W bank of lake, S 75° 49' W 700 m at 1053 Varas center of lake basin at 1353, a white spot on west bank of lake, at 12434 Varas a point in the S boundary of tract 314.
 Thence S. 15° 7' E 1719 Varas to the N.E. Corner of survey 706 in block A 19.
 Thence N 74° 53' E 2433 Varas to the N.W. of " " in block A 19.
 Thence N 15° 7' W 1679 Varas to the place of beginning.

J. T. Storer
 B. L. Bingham

Chain Carriers

I, W. P. Twichell, State Surveyor for the State of Texas, do hereby certify that the foregoing survey was made by me according to law under the direction of the Commissioner of the General Land Office by establishing base lines for the block to which this survey belongs; that the limits, boundaries and corners, with the marks, natural and artificial, are truly described in the foregoing Plat and Field Notes.

Surveyed 14 day of August 1902 1900.

W. P. Twichell
 State Surveyor for the State of Texas.

89/16/02
 C. W. Bingham

The State of Texas

Andrews County

Survey No. 2.

Block C45.

Tsp.

Variation, 10°30'E

CORRECTED FIELD NOTES of a Survey of 640 acres

of land, made for R.M. Means

Originally surveyed for Public free school fund

by the State of Texas virtue of certificate

No. , and based upon the remaining evidences of the original Surveys.

Situated in Andrews County, Texas, about 11.1/2 miles N.8°E

from County Site and known as all of section No.2. Block C45.
Public School Land

Beginning at a 1.1/4" iron pipe set in the South line of League 314 and at the N.W. cor of section No.1. Block C45, Public school land for the N.E. cor of this survey.

Thence S.75°43'W. 2082 vrs to an iron marked N.W. 2. set in the South line of said league 314 for the N.W. cor of this survey, whence a 1./4" iron pipe at the S.W. cor of said league 314 brs S.75°43'W. 1137 vrs.

Thence S.15°13'E. 1753 vrs to an iron pipe and rock set in the North line of section 6 Block A19 for the S.W. cor of this survey.

Thence N.74°47'E. 2082 vrs to a 2" iron pipe at the S.W. cor of section No.1. this Block, and the N.E. cor of section 6 Block A19, for the S.E. cor of this survey.

Thence N.15°13'W. 1719 vrs to the place of beginning.

Surveyed March 14 1934

193

Chain Carriers Walter Estes

A.B. Estes

I, Robt. E. Estes, County Surveyor Andrews County, Texas, do hereby certify that the foregoing described survey was made by me on the ground and according to law; that the limits, boundaries, and corners, with the marks, natural and artificial, are truly described in the foregoing field notes, just as they are on the ground.

And they are recorded in the County Surveyor's Records of Andrews County, Texas,

in Book F2, Page 228

This 6 day of April, 1934.

Robt E Estes

County Surveyor Andrews County, Texas.

32A

*For
field notes nearby
W.H.A. 11-26-46.*

Survey No. 2
Block 245
Twp

City State of Texas
County

Section 10-20-2

Corrected - Field Notes - Survey of 1880

of land made by J. A. Jones

Exponent of the Public Trust School Land

by the State of Texas

and between the surveyors and the original survey

County from which the land was taken

all of section 10-20-2, Block 245

Public School Land

Beginning at a point on the line of the survey of the Public Trust School Land, and at the N.W. corner of section 10-20-2, Block 245, and at the N.W. corner of this survey.


Thence S. 15° 15' E. 1000 feet to an iron pipe and rock set in the south line of said section 10-20-2, Block 245, for the N.W. corner of this survey, thence S. 15° 15' E. 1000 feet to the N.W. corner of said section 10-20-2, Block 245.

Thence S. 15° 15' E. 1000 feet to an iron pipe and rock set in the north line of section 10-20-2, Block 245, for the N.W. corner of this survey.

Thence S. 15° 15' E. 1000 feet to a 2" iron pipe at the N.W. corner of section 10-20-2, Block 245, and the N.W. corner of section 10-20-2, Block 245, for the N.W. corner of this survey.

Thence S. 15° 15' E. 1000 feet to the place of beginning.

9/28-34-TA.



The State of Texas,

Survey

Andrews County, No. 2
or _____ District, Blk. C45-

FIELD NOTES of a survey of 640

acres of land made for the Public Free School Fund by
virtue of an Act of the First Called Session of the Twenty-
Sixth Legislature, approved February 23, 1900, providing
for the survey and sale of the unsurveyed school land.


Said land is situated in AndrewsCounty, about 13 1/2 miles N 26 E fromcenter of County, and known as survey No. 2in Block No. C45-FMagnetic Variation 10° 43' EAngle L 1° 26 from Polaris in Eastern Elongation to meridianin Block No. C45-FBEGINNING AT the N.W. Corner of survey in this block.Thence S 75° 49' W with S boundary of reorganized Co.School traver 2082 Varas to a point.Thence S 15° 7' E 1753 Varas to the N line of survey 6 block A19.Thence N 74° 53' E 2082 " N.W. Cor. " 7 " " "Thence N 15° 7' W 1719to the place of beginning.Cancelledto the place of beginning.J. F. StoneB. L. Binyon

Chain Carriers

I, W. P. Twichell, State Surveyor for the State of Texas, do hereby

certify that the foregoing survey was made by me according to law under the direction of the Commissioner of the
General Land Office by establishing base lines for the block to which this survey belongs; that the limits, boundaries
and corners, with the marks, natural and artificial, are truly described in the foregoing Plat and Field Notes.

Surveyed 14 day of August 1902 1900.W. P. Twichell
State Surveyor for the State of Texas.W. P. Twichell
Aug 16/02



The State of Texas,

Survey
 Andrews County, No. 4
 or District, Blk. C45-

FIELD NOTES of a survey of 701

acres of land made for the Public Free School Fund by
 virtue of an Act of the First Called Session of the Twenty-
 Sixth Legislature, approved February 23, 1900, providing
 for the survey and sale of the unsurveyed school land.

Said land is situated in Andrews

County, about 12 miles N 23 E from

center of County, and known as survey No. 4

in Block No. C45-

Magnetic Variation 10° 43' E
 Angle 1° 26' from Polaris in Eastern Elongation to meridian

BEGINNING AT the W. S.W. corner of survey 3 this block
 Thence S 15° 34' E with the E boundary of block A20-
 1901 Varas to the N.W. corner of survey #12 in block A35-
 Thence N 74° 26' E with the N boundary of block A35, 2077 Varas
 to a point.

Thence N 15° 7' W 1901 Varas to the interior corner of
 survey No 3 this block.

Thence S 74° 26' W 2092 Varas

to the place of beginning.

Cancelled by
 in file 8-4-34
 8-4-34
 Giles

J. T. Slone
 J. B. L. Binyon


Chain Carriers

I, W. P. Twichell, State Surveyor for the State of Texas, do hereby
 certify that the foregoing survey was made by me according to law under the direction of the Commissioner of the
 General Land Office by establishing base lines for the block to which this survey belongs; that the limits, boundaries
 and corners, with the marks, natural and artificial, are truly described in the foregoing Plat and Field Notes.

Surveyed 14th day of August 1902 1900.

W. P. Twichell
 State Surveyor for the State of Texas.

OK 9/16/02
 C. M. M.



The State of Texas,

Survey

Andrews County, No. 5
or District, Blk. C45

FIELD NOTES of a survey of 640

acres of land made for the Public Free School Fund by
virtue of an Act of the First Called Session of the Twenty-
Sixth Legislature, approved February 23, 1900, providing
for the survey and sale of the unsurveyed school land.

Said land is situated in AndrewsCounty, about 13 miles N 18 E fromcenter of County, and known as survey No. 5In Block No. C45

Magnetic Variation 10° 44' E
Angle 1° 26' from Polaris in Eastern Elongation to meridian

BEGINNING AT

The N.W. Corner of survey no. 3 this block.
Thence N 15° 34' W 205.6 Varas to a point in the E line
of block A-20

Thence N 74° 26' E 178.2 Varas to the W. bdy of league 314.
" S 14° 11' E with west bdy of league 314, 205.6 1/2 varas
to its SW corner, same being at 1/4 "iron pipe, marked
SW 314, in light sandy ground, whence "Chumadills"
bear N 49° 48' E

Thence S 74° 26' W 173.3 Varas to

to the place of beginning.

J. T. Stouffer
B. L. Baynor

Chain Carriers

I,

W. F. Twichell

State Surveyor for the State of Texas, do hereby

certify that the foregoing survey was made by me according to law under the direction of the Commissioner of the
General Land Office by establishing base lines for the block to which this survey belongs; that the limits, boundaries
and corners, with the marks, natural and artificial, are truly described in the foregoing Plat and Field Notes.

Surveyed 14 day of August 1902

W. F. Twichell
State Surveyor for the State of Texas.

2/18/16/02
W. F. Twichell

The State of Texas,

Survey

Andrews

County,

No. *6*

or

District,

Blk. *C45*FIELD NOTES of a survey of *640*

acres of land made for the Public Free School Fund by
virtue of an Act of the First Called Session of the Twenty-
Sixth Legislature, approved February 23, 1900, providing
for the survey and sale of the unsurveyed school land.
Said land is situated in *Andrews*

County, about *14* miles *N 17 E* from
center of County, and known as survey No. *6*

In Block No. *C45*Magnetic Variation *10° 44' E*Angle *1° 26'* from Polaris in *Eastern* Elongation *to Meridian*

BEGINNING AT

NE Corner of survey No 5 this block
Thence *S 74° 26' W 1782* Varas to the *NW. corner*
" *N 15° 34' W* with *E. body of block A 20, 1990*
Varas to a point.

Thence *N 74° 26' E 1830* Varas to a point in
the *W line of Craig 3/4, survey of School land*
Thence *S 14° 11' E* with *W. body of said Craig 1990 1/2*


to the place of beginning.

Chain Carriers

I, *W. L. Trichsel*

State Surveyor for the State of Texas, do hereby

certify that the foregoing survey was made by me according to law under the direction of the Commissioner of the
General Land Office by establishing base lines for the block to which this survey belongs; that the limits, boundaries
and corners, with the marks, natural and artificial, are truly described in the foregoing Plat and Field Notes.

Surveyed *14th* day of *August* *1902* 1900.*W. L. Trichsel*
State Surveyor for the State of Texas.*W. L. Trichsel*
Aug 16/02

The State of Texas,

Survey

Andrews & Garretts County, No. 7
 or 2 1/2 in " " " " District, Blk. C45

FIELD NOTES of a survey of 640

acres of land made for the Public Free School Fund by
 virtue of an Act of the First Called Session of the Twenty-
 Sixth Legislature, approved February 23, 1900, providing
 for the survey and sale of the unsurveyed school land.

Said land is situated in Andrews & Garretts

County, about 15 miles N.E. from

center of County, and known as survey No. 7

in Block No. C45-

Magnetic Variation 10° 44' E
 Angle 1026' from Polaris in Eastern Elongation to Meridian

BEGINNING AT

The NE corner of survey 6 this block.
 Thence S 74° 26' W 1830 Varas to the NW of survey 6.
 Thence N 15° 34' W with E. line of Block A 20, 1948 Varas to apt.
 Thence N 74° 26' E 1877 var to the W line of survey 6 & S. Leagues
 Thence S 14° 11' E 1948 1/2 "


to the place of beginning.

Chain Carriers

I, W. H. Twichell, State Surveyor for the State of Texas, do hereby
 certify that the foregoing survey was made by me according to law under the direction of the Commissioner of the
 General Land Office by establishing base lines for the block to which this survey belongs; that the limits, boundaries
 and corners, with the marks, natural and artificial, are truly described in the foregoing Plat and Field Notes.

Surveyed Aug 14 day of 1902 1900.

W. H. Twichell
 State Surveyor for the State of Texas.




W. H. Twichell

The State of Texas,

Survey

Gaines County, No. 8
or District, Blk. C45-

FIELD NOTES of a survey of 640

acres of land made for the Public Free School Fund by
virtue of an Act of the First Called Session of the Twenty-
Sixth Legislature, approved February 23, 1900, providing
for the survey and sale of the unsurveyed school land.
Said land is situated in Gaines

County, about 15 miles S 1/2 E from
center of County, and known as survey No. 8

Magnetic Variation 10° 45' E
Angle 21° 26' from Polaris in Eastern Elongation to meridian in Block No. C45-

BEGINNING AT

the NW. corner of survey no 7 this block.
Thence N 15° 34' W. with the E. line of Block 120, 1902 via capst.
Thence N 74° 26' E. 1923 acres to the W. line of Range 313,
" S 14° 11' E. 1902 1/2 " " N.E. of boundary T,
" S 74° 26' W. 1877 "

to the place of beginning.

AK 9/16/02
Comm.

I, W. H. Twichell

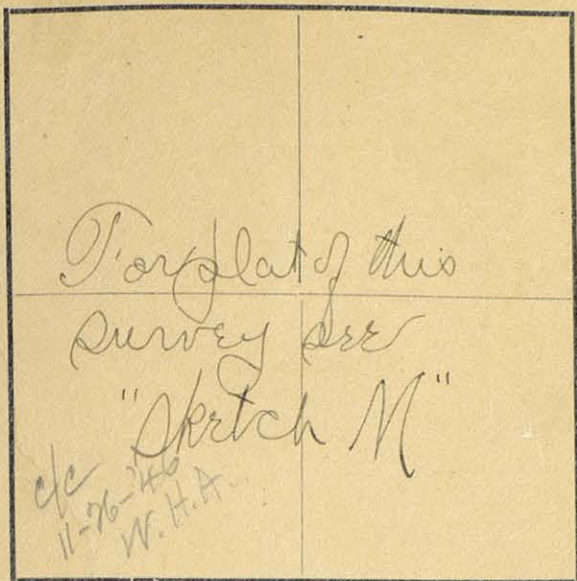
State Surveyor for the State of Texas, do hereby

certify that the foregoing survey was made by me according to law under the direction of the Commissioner of the
General Land Office by establishing base lines for the block to which this survey belongs; that the limits, boundaries
and corners, with the marks, natural and artificial, are truly described in the foregoing Plat and Field Notes.

Surveyed 14 day of August 1902 1900.

W. H. Twichell
State Surveyor for the State of Texas.

Chain Carriers



The State of Texas,

Survey

Gaines County, No. 9
or _____ District, Blk. C45-

FIELD NOTES of a survey of 640

acres of land made for the Public Free School Fund by
virtue of an Act of the First Called Session of the Twenty-
Sixth Legislature, approved February 23, 1900, providing
for the survey and sale of the unsurveyed school land.

Said land is situated in GainesCounty, about 14 miles S 15° E fromcenter of County, and known as survey No. 9in Block No. C45-

Magnetic Variation 10° 45' E
Angle 1° 26' from Polaris in Eastern Elongation

BEGINNING AT the N.W. corner of survey No 8 this block,
thence N 15° 34' W with the E boundary of Block A 20
185-8 Varas to a point,
thence N 74° 26' E 1967 Varas to the west boundary of
the unorganized county school tracts
thence S 14° 11' E with boundary of said tracts 1858 1/2
into the N.E. of survey 8.
thence S 74° 26' W 1923 Varas

to the place of beginning.

J. T. Stone

B. L. Binyon

Chain Carriers

I, W. H. Twichell

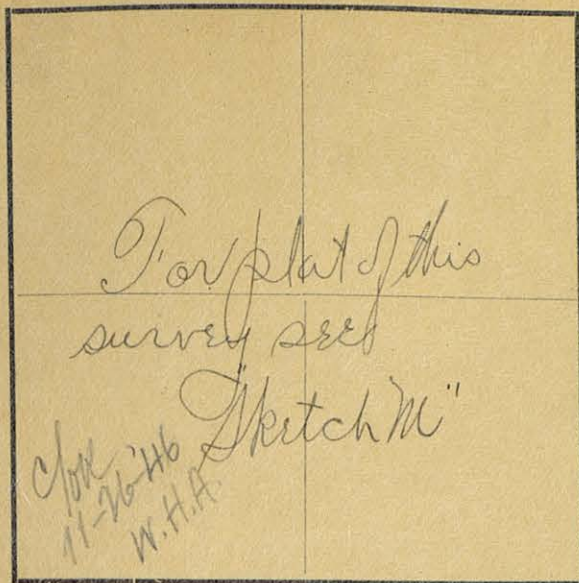
State Surveyor for the State of Texas, do hereby

certify that the foregoing survey was made by me according to law under the direction of the Commissioner of the
General Land Office by establishing base lines for the block to which this survey belongs; that the limits, boundaries
and corners, with the marks, natural and artificial, are truly described in the foregoing Plat and Field Notes.

Surveyed 14 day of August 1902 1900

W. H. Twichell
State Surveyor for the State of Texas.

W. H. Twichell
11/9/16/02



The State of Texas,

Survey

Gaines County, No. 10
or _____ District, Blk. C45-

FIELD NOTES of a survey of 640.2

acres of land made for the Public Free School Fund by
virtue of an Act of the First Called Session of the Twenty-
Sixth Legislature, approved February 23, 1900, providing
for the survey and sale of the unsurveyed school land.

Said land is situated in GainesCounty, about 13 miles S 15° E fromcenter of County, and known as survey No. 10in Block No. C45-

Magnetic Variation 10° 45' E
Angle 1° 26' from Polaris in Eastern Elongation to Meridian C45-

BEGINNING AT

at the NW corner of survey 9, this block
Thence N 15° 34' W with the E boundary of Block A20
1817 Varas to a point.

Thence N 74° 26' E 2011 Varas to the W bdy of school league 306

Thence S 14° 11' E with the W bdy of school league 1817 1/2
mrs to the NE of survey 9.

Thence S 74° 26' W 1967

to the place of beginning.

J. T. Stour
B. L. Burison

Chain Carriers

I, W. H. Twichell


State Surveyor for the State of Texas, do hereby

certify that the foregoing survey was made by me according to law under the direction of the Commissioner of the
General Land Office by establishing base lines for the block to which this survey belongs; that the limits, boundaries
and corners, with the marks, natural and artificial, are truly described in the foregoing Plat and Field Notes.

Surveyed 14 day of August 1902 1900.

W. H. Twichell
State Surveyor for the State of Texas.

11/9/16/02
Crump



The State of Texas,

Survey

Gaines County, No. 11
or District, Blk. 45

FIELD NOTES of a survey of 640

acres of land made for the Public Free School Fund by
virtue of an Act of the First Called Session of the Twenty-
Sixth Legislature, approved February 23, 1900, providing
for the survey and sale of the unsurveyed school land.

Said land is situated in GainesCounty, about 12 miles S 15° E fromcenter of County, and known as survey No. 11

Magnetic Variation 10° 45' E
Angle 1° 26' from Polaris in Eastern Elongation Meridian in Block No. 45

BEGINNING AT

the NW corner of survey no. 10 this block.
Thence N 15° 34' W with the E bdy of Block 20, 1780
Varas to a point.
Thence N 74° 26' E 2054 Varas to the W line of unorganized
County school tracts no 306
Thence S 74° 11' E with the boundary of said tracts
1780 1/2 var to the NE of survey to this block.
Thence S 74° 26' W 2011 var to the

to the place of beginning.

J. T. Stone
B. L. Binyon

Chain Carriers

I, W. H. Twichell

State Surveyor for the State of Texas, do hereby
certify that the foregoing survey was made by me according to law under the direction of the Commissioner of the
General Land Office by establishing base lines for the block to which this survey belongs; that the limits, boundaries
and corners, with the marks, natural and artificial, are truly described in the foregoing Plat and Field Notes.

Surveyed 14 day of August 1901


W. H. Twichell
State Surveyor for the State of Texas.

OK 9/16/02
Crum

The State of Texas,

Survey

Gaines County, No. 12
or District, Blk. C45

FIELD NOTES of a survey of 640

acres of land made for the Public Free School Fund by
virtue of an Act of the First Called Session of the Twenty-
Sixth Legislature, approved February 23, 1900, providing
for the survey and sale of the unsurveyed school land.

Said land is situated in Gaines
County, about 11 miles S 15° E from

center of County, and known as survey No. 12
in Block No. C45

Magnetic Variation 10° 45' E
Angle 21° 26' from Polaris in Eastern Elongation to horizon

BEGINNING AT

The NW corner of survey no. 11 this block
Thence N 15° 34' W with the E. side of Block 1 A 20. 1757
to a point.

Thence N 74° 26' E 1895 Varas to the W. line of Prager
305 further organized County school land.

Thence S 14° 11' E with the W. side of said Prager 97
Varas to its S.W. corner.

Thence N 75° 49' E 200 Varas to the NW corner
of Prager 306.

Thence S 14° 11' E with the W. side of Prager 306,
1656' to a point, the NE corner of survey 11,
Thence S 74° 26' W 2054 Varas

to the place of beginning.

J. T. Stone
B. L. Binyon

Chain Carriers

I, W. P. Twichell, State Surveyor for the State of Texas, do hereby
certify that the foregoing survey was made by me according to law under the direction of the Commissioner of the
General Land Office by establishing base lines for the block to which this survey belongs; that the limits, boundaries
and corners, with the marks, natural and artificial, are truly described in the foregoing Plat and Field Notes.

Surveyed 14 day of August 1902.

W. P. Twichell
State Surveyor for the State of Texas.

9/19/16/02
Comm

The State of Texas,

Survey

Gaines County, No. 13
or _____ District, Blk. C45

FIELD NOTES of a survey of 640

acres of land made for the Public Free School Fund by
virtue of an Act of the First Called Session of the Twenty-
Sixth Legislature, approved February 23, 1900, providing
for the survey and sale of the unsurveyed school land.

Said land is situated in GainesCounty, about 10 miles S 15 E fromcenter of County, and known as survey No. 13in Block No. C45

Magnetic Variation 10° 45' E
Angle 1° 26' from Polaris in Eastern Elongation to Meridian

BEGINNING AT

The NW corner of survey #12 this block
Thence N 15° 34' W with the E bdy of block A 25
1883 Varas to a point
Thence N 74° 26' E 1939 Varas to the W boundary
of survey Co S. Sec. 305
Thence S 14° 11' E with the W bdy of said survey
1883 1/2 Varas to a point the NE corner No. 12
Thence S 74° 26' W 1895 Varas

to the place of beginning.

J. T. Stone
J. B. L. Bingham

Chain Carriers


I, W. H. Twichell

State Surveyor for the State of Texas, do hereby
certify that the foregoing survey was made by me according to law under the direction of the Commissioner of the
General Land Office by establishing base lines for the block to which this survey belongs; that the limits, boundaries
and corners, with the marks, natural and artificial, are truly described in the foregoing Plat and Field Notes.

Surveyed 14 day of August 1902 1900.

W. H. Twichell
State Surveyor for the State of Texas.

K9/16/02
Crumm



The State of Texas,

44

Survey


Gaines County, No. 14
 or _____ District, Blk. C45-

FIELD NOTES of a survey of 640

acres of land made for the Public Free School Fund by
 virtue of an Act of the First Called Session of the Twenty-
 Sixth Legislature, approved February 23, 1900, providing
 for the survey and sale of the unsurveyed school land.

Said land is situated in Gaines
 County, about 8 1/2 miles S 15 E from

center of County, and known as survey No. 14
 in Block No. C45-



Magnetic Variation 10° 45' E
 Angle 126° from Polaris in Eastern Elongation to Meridian

BEGINNING AT

the NW corner of survey No. 13 this block.
Thence N 15° 34' W with the E. line of Block A 20,
1842 varas to a point.
Thence N 74° 26' E 1980 varas to the W boundary
of Tract 305.
Thence S 14° 11' E with the boundary of said tract
1842 1/2 varas to the NE of Survey 13 this block.
Thence S 74° 26' W 1937 varas to the

to the place of beginning.

J. T. Stour
B. L. Bingham

Chain Carriers

I, _____, State Surveyor for the State of Texas, do hereby
 certify that the foregoing survey was made by me according to law under the direction of the Commissioner of the
 General Land Office by establishing base lines for the block to which this survey belongs; that the limits, boundaries
 and corners, with the marks, natural and artificial, are truly described in the foregoing Plat and Field Notes.

Surveyed _____ day of _____ 1900.

State Surveyor for the State of Texas.

9Ka/16/00
 C. W. Bingham

The State of Texas,

Survey

Gaines County, No. 15
or _____ District, Blk. C45

FIELD NOTES of a survey of 5-15

acres of land made for the Public Free School Fund by
virtue of an Act of the First Called Session of the Twenty-
Sixth Legislature, approved February 23, 1900, providing
for the survey and sale of the unsurveyed school land.
Said land is situated in Gaines

County, about 8 miles S 15° E from

center of County, and known as survey No. 15
in Block No. C45

Magnetic Variation 10° 45' E
Angle 91° 26' from Polaris in Eastern Elongation Meridian C45

BEGINNING AT

The NW. Corner of survey no. 14, this block
thence N 15° 34' W with the E boundary of Block A 20
1740 Varas to the SW. Corner of survey 13 Block C44.
thence East with the S. side of survey 13 & 12, block
C44, 2085 Varas to the NW. Corner of unorga-
nized County school league no. 305
thence S 14° 11' E with the W boundary of said
league 1180 Varas to the NE of survey 14 this block
thence S 74° 26' W 1980 Varas

to the place of beginning.

Chain Carriers

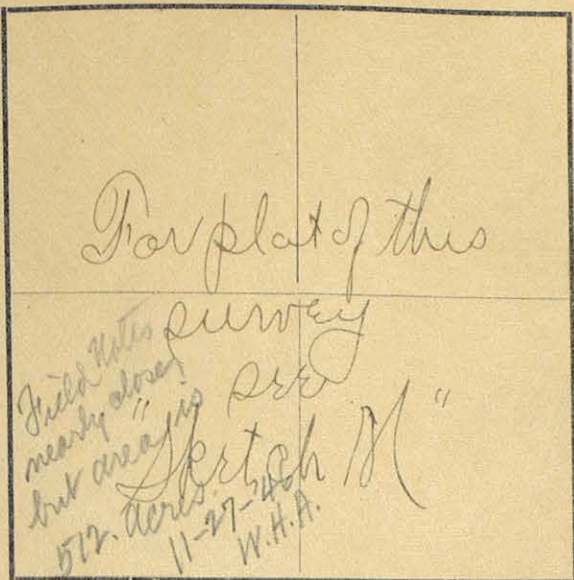
I,

W. A. Twichell, State Surveyor for the State of Texas, do hereby
certify that the foregoing survey was made by me according to law under the direction of the Commissioner of the
General Land Office by establishing base lines for the block to which this survey belongs; that the limits, boundaries
and corners, with the marks, natural and artificial, are truly described in the foregoing Plat and Field Notes.

Surveyed 14 day of August 1902 1900.

W. A. Twichell
State Surveyor for the State of Texas.

OK 9/16/02
Crum



Received and filed in the General Land Office, this 1st
day of August 1902, and after careful examination
were duly approved.

Charles Rogan
Commissioner, General Land Office.

For sketch of this survey
see General sketch "G" filed
with these field notes.

1/4 Sketch File
12-2-37

Now Rolled SK G-3

See above
note

The State of Texas,

Survey

Gaines

County,

No. 1

or

District,

Blk. C-30

FIELD NOTES of a survey of 640

acres of land made for the Public Free School Fund by
virtue of an Act of the First Called Session of the Twenty-
Sixth Legislature, approved February 23, 1900, providing
for the survey and sale of the unsurveyed school land.

Said land is situated in Gaines

County, about 25 miles N.70 E. from

center of County, and known as survey No. one

in Block No. C-30

Magnetic Variation 10° 52' E.

Angle 1° 26' from Polaris in Western Elongation

BEGINNING AT a five inch iron pipe marked B.M.N.W. 117 N.E. 1 H. S.E.
1 G set large boulder 14X14X12 East of pipe, boulder marked S.E. 1 G-
N.E. 1 H- N.W. 117, windmill at Day ranch bears North 35° 5' West.
New Badger windmill bears North 67° 55' West, same being the N.W. cor -
ner of survey No. 117 in block M; thence South at 1901 varas a mes-
quite stake and stone mound marked X and small pile of stone, whence
windmill bears North 20° 33' West for the S.E. corner of survey No. 1,
block H at 3802 varas S.E. corner of survey No. 2, block H, a mesquite
stake and stone marked X and pile of stone, at 5273 varas a point in
the East line of survey No. 3, block H; thence East 1370 varas to a
point in the West line of survey No. 119, block M; thence North 14°
34' West with the West boundary of block M 5448 varas to the place
of beginning.

to the place of beginning.

S. Edley Pritchett

Edgar Hatchett

Chain Carriers

I, W. D. Twichell, State Surveyor for the State of Texas, do hereby
certify that the foregoing survey was made by me according to law under the direction of the Commissioner of the
General Land Office by establishing base lines for the block to which this survey belongs; that the limits, boundaries
and corners, with the marks, natural and artificial, are truly described in the foregoing Plat and Field Notes.

Surveyed 28th day of March, 1902 1900.

W. D. Twichell
State Surveyor for the State of Texas.

See Cor. Field Notes in F-101661

787-10015m.

2

For sketch of this survey see
General Sketch "G" filed with
these field notes.

See above
note.

The State of Texas,

Gaines

County,

Survey

No. 2

or

District,

Blk. C-30

FIELD NOTES of a survey of 691

acres of land made for the Public Free School Fund by
virtue of an Act of the First Called Session of the Twenty-
Sixth Legislature, approved February 23, 1900, providing
for the survey and sale of the unsurveyed school land.

Said land is situated in Gaines

County, about 24 miles N. 74 E. from
center of County, and known as survey No. 2

in Block No. C-30

Magnetic Variation 10° 52' E.
Angle 1° 26' from Polaris in Western Elongation

BEGINNING AT the S.W. corner of survey No. 1, this block; thence South
430 varas the S.E. corner of survey No. 3 block H a stone marked X
and pile of stone whence West point of island bears South 21° 29'
West at 2331 varas the S.E. corner of survey No. 4 in block H, a mes-
quite stake and stone marked X and pile of stone whence a two inch
mesquite tree marked X bears N.E. 4 varas; thence East 1976 varas to
the West line of survey No. 121 in block M; thence North 14° 34'
West with the West boundary of block M 2408 varas to the S.E. corner
of survey No. 1, this block; thence West 1370 varas to the place of
beginning.

to the place of beginning.

OK for 641 Acres -
4-6-02
Hatchett

S. Edley Pritchett

Edgar Hatchett

Chain Carriers

I, W. D. Twichell, State Surveyor for the State of Texas, do hereby
certify that the foregoing survey was made by me according to law under the direction of the Commissioner of the
General Land Office by establishing base lines for the block to which this survey belongs; that the limits, boundaries
and corners, with the marks, natural and artificial, are truly described in the foregoing Plat and Field Notes.

Surveyed 28th day of March, 1902

W. D. Twichell
State Surveyor for the State of Texas.

For sketch of this survey
see General Sketch "C" filed
with these field notes.

*3/c
11-27-26
W.H.P.*

Magnetic Variation $10^{\circ} 52'$ E.

• Angle $1^{\circ} 26'$ from Polaris in Western Elongation

The State of Texas,

Gaines

County,

Survey

No. 3

or

District,

Blk. C-30

FIELD NOTES of a survey of 640

acres of land made for the Public Free School Fund by
virtue of an Act of the First Called Session of the Twenty-
Sixth Legislature, approved February 23, 1900, providing
for the survey and sale of the unsurveyed school land.

Said land is situated in Gaines

County, about 24 miles N. 75 E. from

center of County, and known as survey No. 3

in Block No. C-30

BEGINNING AT the S. W. corner of survey No. 2, this block a mesquite
stake and stone marked X and pile of stone whence a two inch mesquite
tree marked \bar{X} bears N.E. 4 varas; thence South passing through East
edge of Cedar lake at 1901 varas the S.E. corner of survey No. 5,
block H a green mesquite stake marked X; thence E. 1901 varas to a
point; thence North 1901 varas to the South line of survey No. 2, this
block; thence West 1901 varas to the place of beginning.

to the place of beginning.

S. Edley Pritchett

Edgar Hatchett

Chain Carriers

I, W. D. Twichell, State Surveyor for the State of Texas, do hereby
certify that the foregoing survey was made by me according to law under the direction of the Commissioner of the
General Land Office by establishing base lines for the block to which this survey belongs; that the limits, boundaries
and corners, with the marks, natural and artificial, are truly described in the foregoing Plat and Field Notes.

Surveyed 28th day of March, 1902 1900.

W. D. Twichell
State Surveyor for the State of Texas.

For sketch of this survey
see General Sketch "G" filed
with these field notes.

The State of Texas,

Survey

Gaines

County,

No. 4

or

District,

Blk. C-30

FIELD NOTES of a survey of 339

acres of land made for the Public Free School Fund by
virtue of an Act of the First Called Session of the Twenty-
Sixth Legislature, approved February 23, 1900, providing
for the survey and sale of the unsurveyed school land.

Said land is situated in Gaines

County, about 24 1/2 miles N. 76° E. from

center of County, and known as survey No. 4

in Block No. C-30

Magnetic Variation 10° 52' E.
Angle 1° 26' from Polaris in Western Elongation

BEGINNING AT the N. E. corner of survey No. 3, this block; thence South
at 1901 varas pass S. E. corner of survey No. 3, at 3687 varas the North
line of survey No. 140, block M; thence North 75° 26' E 1000 varas to
the N.W. corner of survey No. 123, block M; thence North 14° 34' West
3550 varas to the S.E. corner of survey No. 2, this block; thence West
75 varas to the place of beginning.

to the place of beginning.

F-101846
CORRECT ON MAP FOR 339 ACRES
11-17-1949
Patented 11-26-49
Robertson

S. Edley Pritchett

Edgar Hatchett

Chain Carriers

I, W. D. Twichell

State Surveyor for the State of Texas, do hereby
certify that the foregoing survey was made by me according to law under the direction of the Commissioner of the
General Land Office by establishing base lines for the block to which this survey belongs; that the limits, boundaries
and corners, with the marks, natural and artificial, are truly described in the foregoing Plat and Field Notes.

Surveyed 28th day of March, 1902

W. D. Twichell
State Surveyor for the State of Texas.

For sketch of this survey
see General Sketch "G" filed
with these field notes.

*Field Notes
do not close.
W.H.A.
11-26-46*

Magnetic Variation $10^{\circ} 52' E.$

Angle $1^{\circ} 26'$ from Polaris in Western Elongation

The State of Texas,

Survey

Gaines County,

No. 5

or

District,

Blk.

C-30

FIELD NOTES of a survey of 636

acres of land made for the Public Free School Fund by
virtue of an Act of the First Called Session of the Twenty-
Sixth Legislature, approved February 23, 1900, providing
for the survey and sale of the unsurveyed school land.

Said land is situated in Gaines

County, about 24 miles N. 78 E. from

center of County, and known as survey No. 5

in Block No. C-30

BEGINNING AT the S. W. corner of survey No. 3, this block, a green
mesquite stake marked X on East bank of Cedar lake; thence South 1901
varas to the S.E. corner of survey No. 6, block H, an iron pipe marked
S.E. 6 H-C-30, extreme points on Long Island No. 1 bear North $22^{\circ} 6'$
West to North $38^{\circ} 25'$ West, island No. 2 bear North $37^{\circ} 56'$ West to
North $42^{\circ} 58'$ West; island No. 3 bear North $43^{\circ} 50'$ West to North 45°
 $58'$ West; island No. 4 bear North $50^{\circ} 2'$ West to North $54^{\circ} 29'$ West,
and two inch mesquite marked X bears South $38^{\circ} 7'$ East 16 varas and
a three inch mesquite marked X bears South $55^{\circ} 59'$ East 51 varas;
thence East 1481 varas to the North line of survey No. 140, block M;
thence North $75^{\circ} 26'$ East with the North boundary of said survey 140,
455 varas to the S.W. corner of survey No. 4, this block; thence North
1786 varas to the S.E. corner of survey No. 3, this block; thence West
1901 varas to the place of beginning.

to the place of beginning.

S. Edley Pritchett

Edgar Hatchett

Chain Carriers

I, W. D. Twichell, State Surveyor for the State of Texas, do hereby
certify that the foregoing survey was made by me according to law under the direction of the Commissioner of the
General Land Office by establishing base lines for the block to which this survey belongs; that the limits, boundaries
and corners, with the marks, natural and artificial, are truly described in the foregoing Plat and Field Notes.

Surveyed 28th day of March, 1902 1900.

W. D. Twichell
State Surveyor for the State of Texas.

For sketch of this survey
see General Sketch "G" filed
with these field notes.

*OK
11-27-246
W.H.P.
using the reading
taken as 1481 varas.
This call is referred to also
in survey #5, Blk C-30*

Magnetic Variation $10^{\circ} 52' E.$
Angle $1^{\circ} 26'$ from Polaris in Western Elongation

The State of Texas,

Gaines County, Survey No. 6
or District, Blk. C-30

FIELD NOTES of a survey of 431

acres of land made for the Public Free School Fund by
virtue of an Act of the First Called Session of the Twenty-
Sixth Legislature, approved February 23, 1900, providing
for the survey and sale of the unsurveyed school land.

Said land is situated in Gaines
County, about $23\frac{1}{2}$ miles N. 80 E from
center of County, and known as survey No. 6
in Block No. C-30

BEGINNING AT the S.W. corner of survey No. 5, this block, at an iron
pipe marked S.E. 6 H. C-30 whence extremes of Long Island No. 1 bear
North $22^{\circ} 6'$ West to North $38^{\circ} 25'$ West; Island No. 2 bear North 37°
 $56'$ West to North $42^{\circ} 58'$ West; island No. 3 bear North $43^{\circ} 50'$ West
to North $45^{\circ} 58'$ West; island No. 4 bear North $50^{\circ} 2'$ West to North
 $54^{\circ} 29'$ West, and two inch mesquite marked X bears South $38^{\circ} 7'$ East
16 varas and a three inch mesquite marked Y bears South $55^{\circ} 59'$ East
51 varas; thence South 1901 varas to a point; thence 1514 varas East
to the West line of survey No. 140 block M; thence North $14^{\circ} 34'$ West
with the West boundary of said survey No. 140 1848 varas to its N. W.
corner; thence North $75^{\circ} 26'$ East 446 varas to the South corner of
survey No. 5, this block; thence West 1481 varas to the place of
beginning.

to the place of beginning.

S. Edley Pritchett

Edgar Hatchett

Chain Carriers

I, A. D. Twichell, State Surveyor for the State of Texas, do hereby
certify that the foregoing survey was made by me according to law under the direction of the Commissioner of the
General Land Office by establishing base lines for the block to which this survey belongs; that the limits, boundaries
and corners, with the marks, natural and artificial, are truly described in the foregoing Plat and Field Notes.

Surveyed 28th day of March, 1902. 1900.

W. H. Twichell
State Surveyor for the State of Texas.

For sketch of this survey
see General Sketch "G" filed
with these field notes.

Chas
W. H. A.
11-27-46

The State of Texas,

Survey

Gaines

County,

No. 7

or

District,

Blk. C-30

FIELD NOTES of a survey of 640

acres of land made for the Public Free School Fund by
virtue of an Act of the First Called Session of the Twenty-
Sixth Legislature, approved February 23, 1900, providing
for the survey and sale of the unsurveyed school land.

Said land is situated in Gaines

County, about 22 1/2 miles N. 80 E. from

center of County, and known as survey No. 7

in Block No. C-30

Magnetic Variation 10° 52' E
Angle 1° 26' from Polaris in Western Elongation

BEGINNING AT the S.W. corner of survey No. 5, this block, an iron pipe
marked S.E. 6 H. C-30 whence extremes of Long island No. 1 bear North
22° 6' West to North 38° 25' West; island No. 2 bear North 37° 56' West
to North 42° 58' West; island No. 3 bear North 43° 50' West to North
45° 58' West; island No. 4 bear North 50° 2' West to North 54° 29'
West and two inch mesquite marked X bears South 38° 7' East 16 varas
and a three inch mesquite marked X bears South 55° 59' East 51 varas;
thence South 1901 varas to the S.W. corner of survey No. 6, this block;
thence West 1901 varas to a charred stake marked X on West side of
hill whence East point of island No. 2 bears North 11° 21' East and
extremes of island No. 3 bear North 7° 16' West to North 9° 16' West
and island No. 4 bear North 10° 24' East to North 7° 3' East; thence
North 1901 varas to the S.E. corner of survey No. 7, block H in Cedar
lake; thence East 1901 varas to the place of beginning.

to the place of beginning.

S. Edley Pritchett

Edgar Hatchett

Chain Carriers

I, W. D. Twichell, State Surveyor for the State of Texas, do hereby
certify that foregoing survey was made by me according to law under the direction of the Commissioner of the
General Land Office by establishing base lines for the block to which this survey belongs; that the limits, boundaries
and corners, with the marks, natural and artificial, are truly described in the foregoing Plat and Field Notes.

Surveyed 28th day of March, 1902

W. D. Twichell
State Surveyor for the State of Texas.

For sketch of this survey see
General Sketch "G" Filed
with these field notes.

C/O J. W. H. A.
11-27-246

The State of Texas,

Survey

Gaines

County,

No. 8

or

District,

Blk. C-30

FIELD NOTES of a survey of 590

acres of land made for the Public Free School Fund by
virtue of an Act of the First Called Session of the Twenty-
Sixth Legislature, approved February 23, 1900, providing
for the survey and sale of the unsurveyed school land.

Said land is situated in Gaines

County, about 23 miles N 83 E from
center of County, and known as survey No. 8

in Block No. C-30

Magnetic Variation 10° 52' E.
Angle 1° 26' from Polaris in Western Elongation

BEGINNING AT the S.E. corner of survey No. 6, this block; thence West
at 1514 varas pass the S.W. corner of said survey No. 6, at 3415 varas
the S.W. corner of survey No. 7 a charred stake marked X on West side
of hill whence East point of island No. 2 bears North 11° 21' E and
extremes of island No. 3 bear North 7° 16' West to North 9° 16' West
and island No. 4 bear North 10° 24' East to North 7° 3' East; thence
South 1396 varas to a point in the North line of league No. 283; thence
North 75° 49' East with the North boundary of said league 3686 varas
to the West line of survey No. 139, block M; thence North 14° 34' West
517 varas to the place of beginning.

to the place of beginning.

S. Edley Pritchett

Edgar Hatchett

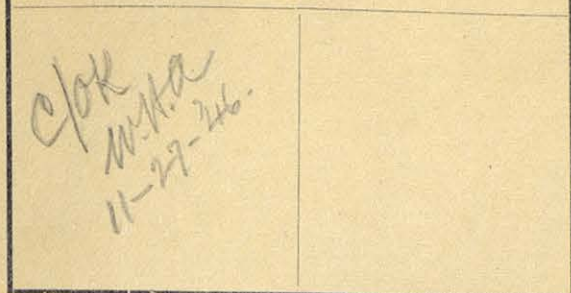
Chain Carriers

I, W. D. Twichell, State Surveyor for the State of Texas, do hereby
certify that the foregoing survey was made by me according to law under the direction of the Commissioner of the
General Land Office by establishing base lines for the block to which this survey belongs; that the limits, boundaries
and corners, with the marks, natural and artificial, are truly described in the foregoing Plat and Field Notes.

Surveyed 28th day of March, 1902 1900.

W. D. Twichell
State Surveyor for the State of Texas.

For sketch of this survey
see General Sketch "C" filed
with these field notes



Magnetic Variation $10^{\circ} 52' E.$
Angle $1^{\circ} 26'$ from Polaris in Western Elongation

The State of Texas,

Gaines County, Survey No. 9
or District, Blk. C-30

FIELD NOTES of a survey of 640

acres of land made for the Public Free School Fund by
virtue of an Act of the First Called Session of the Twenty-
Sixth Legislature, approved February 23, 1900, providing
for the survey and sale of the unsurveyed school land.

Said land is situated in Gaines

County, about 22 miles N 80 E from

center of County, and known as survey No. 9

in Block No. C-30

BEGINNING AT the N.W. corner of survey No. 7, this block; thence West
1901 varas to the S.E. corner of survey No. 18, block H; thence South
1901 varas to the S.E. corner of survey No. 1; thence East 1901 varas
to the S.W. corner of survey No. 7, this block, a charred stake marked
X on West side of hill whence East point of island No. 2 bears North
 $11^{\circ} 21'$ East and extreme points of island No. 3 bear North $7^{\circ} 16'$ West
to North $9^{\circ} 16'$ West and island No. 4 bear North $10^{\circ} 24'$ East to North
 $7^{\circ} 3'$ East; thence North 1901 varas to the place of beginning.

to the place of beginning.

S. Edley Pritchett

Edgar Hatchett

Chain Carriers

I, W. D. Twichell, State Surveyor for the State of Texas, do hereby
certify that the foregoing survey was made by me according to law under the direction of the Commissioner of the
General Land Office by establishing base lines for the block to which this survey belongs; that the limits, boundaries
and corners, with the marks, natural and artificial, are truly described in the foregoing Plat and Field Notes,

Surveyed 28th day of March, 1902 1900.

W. D. Twichell
State Surveyor for the State of Texas.

For sketch of this survey
see General Sketch filed
with these field notes.

*Field Notes
do not close.
W. H. A.
11/29/46*

Magnetic Variation $10^{\circ} 52' E.$
Angle $1^{\circ} 26'$ from Polaris in Western Elongation

The State of Texas,

Gaines County, Survey No. 10
or _____ District, Blk. C-30

FIELD NOTES of a survey of 590

acres of land made for the Public Free School Fund by
virtue of an Act of the First Called Session of the Twenty-
Sixth Legislature, approved February 23, 1900, providing
for the survey and sale of the unsurveyed school land.

Said land is situated in Gaines
County, about 21 1/2 miles N 82° E from
center of County, and known as survey No. 10
in Block No. C-30

BEGINNING AT the S.W. corner of survey No. 7, this block, at a charred
stake marked X on West side of hill whence East point of island No.
2 bears North $11^{\circ} 21'$ East and extreme points of island No. 3 bear
North $7^{\circ} 16'$ West to North $9^{\circ} 16'$ West and island No 4 bear North 10° ,
24' East to North $7^{\circ} 3'$ East; thence ^{West} 1901 varas to the S. E. corner
of survey No. 1; thence South 1901 varas to the S.E. corner of survey
No. 2 a charred cedar post three feet in length and five inches in
diameter marked S.E. 2 C-30 and set in ground in Cedar lake whence
South bank of lake bears South 8 varas; thence East 1276 varas to the
West line of league 283; thence North $14^{\circ} 11'$ West with the West line
of said league, 354 varas to its N.W. corner; thence North $75^{\circ} 49'$ East
733 varas to the S.W. corner of survey No. 8, ~~1/10~~ this block; thence
North 1396 varas to the place of beginning.

_____ to the place of beginning.

S. Edley Pritchett

Edgar Hatchett

Chain Carriers

I, W. D. Twichell, State Surveyor for the State of Texas, do hereby
certify that the foregoing survey was made by me according to law under the direction of the Commissioner of the
General Land Office by establishing base lines for the block to which this survey belongs; that the limits, boundaries
and corners, with the marks, natural and artificial, are truly described in the foregoing Plat and Field Notes.

Surveyed 28th day of March, 1902 1900.

W. D. Twichell
State Surveyor for the State of Texas.

For sketch of this survey
see General Sketch "G" filed
with these field notes.

F. 75992

CORRECT ON MAP FOR 510 ACRES
3-14-1944-Atlu.
OK
3-8-44
J.H.
3-15-44

The State of Texas,

Gaines County, Survey No. 11
or _____ District, Blk. C-30

FIELD NOTES of a survey of 510
acres of land made for the Public Free School Fund by
virtue of an Act of the First Called Session of the Twenty-
Sixth Legislature, approved February 23, 1900, providing
for the survey and sale of the unsurveyed school land.
Said land is situated in Gaines
County, about 21 1/2 miles N 84° E from
center of County, and known as survey No. 11
in Block No. C-30

Magnetic Variation 10° 52' E.
Angle 1° 26' from Polaris in Western Elongation

BEGINNING AT the South corner of survey No. 10, this block; thence
West 1276 varas to the S.W. corner of said survey No. 10 a charred
cedar post three feet long and five inches in diameter marked S.E.2
C-30 set in ground in Cedar lake whence South bank of lake bears South
8 varas; thence South 1901 varas to a point; thence East 1757 varas
to the West line of league 283; thence North 14° 11' West 1961 varas
to the place of beginning.

_____ to the place of beginning.

S. Edley Pritchett

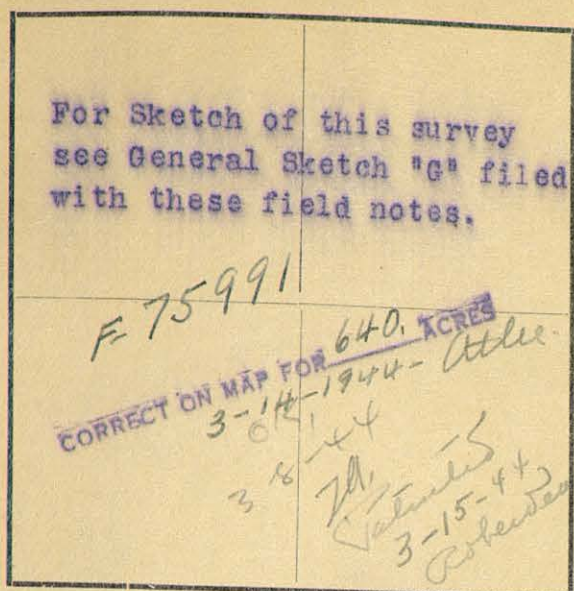
Edgar Hatchett

Chain Carriers

I, W. D. Twichell, State Surveyor for the State of Texas, do hereby
certify that the foregoing survey was made by me according to law under the direction of the Commissioner of the
General Land Office by establishing base lines for the block to which this survey belongs; that the limits, boundaries
and corners, with the marks, natural and artificial, are truly described in the foregoing Plat and Field Notes.

Surveyed 28th day of March, 1902 1900.

W. D. Twichell
State Surveyor for the State of Texas.



The State of Texas,

Survey

Gaines

County,

No. 12

or

District,

Blk. C-30

FIELD NOTES of a survey of 640

acres of land made for the Public Free School Fund by
virtue of an Act of the First Called Session of the Twenty-
Sixth Legislature, approved February 23, 1900, providing
for the survey and sale of the unsurveyed school land.

Said land is situated in Gaines

County, about 20½ miles N 84° E. from

center of County, and known as survey No. 12

in Block No. C-30

Magnetic Variation 10° 52'
Angle 1° 26' from Polaris in Western Elongation

BEGINNING AT the N. W. corner of survey No. 11, this block, at a
charred Cedar post three feet long and five inches in diameter marked
S.E. 2 C-30 set in ground in Cedar lake whence South back of lake bears
South 8 varas; thence West 1901 varas to the S.E. corner of survey No
21, block H; thence South 1901 varas to the S.E. corner of survey
No. 22, block H a charred cedar stake and stone mound; thence East
1901 varas to the S. W. corner of survey No. 11, this block; thence
North 1901 varas to the place of beginning.

to the place of beginning.

S. Edley Pritchett

Edgar Hatchett

Chain Carriers

I, W. D. Twichell, State Surveyor for the State of Texas, do hereby
certify that the foregoing survey was made by me according to law under the direction of the Commissioner of the
General Land Office by establishing base lines for the block to which this survey belongs; that the limits, boundaries
and corners, with the marks, natural and artificial, are truly described in the foregoing Plat and Field Notes.

Surveyed 29th day of March, 1902 1900.

W. D. Twichell
State Surveyor for the State of Texas.

For sketch of this survey
see General Sketch "C" filed
with these field notes

C/M
See reverse
side.

The State of Texas,

Survey

Gaines

County,

No. 13

or

District,

Blk. C-30

FIELD NOTES of a survey of 640

acres of land made for the Public Free School Fund by
virtue of an Act of the First Called Session of the Twenty-
Sixth Legislature, approved February 23, 1900, providing
for the survey and sale of the unsurveyed school land.
Said land is situated in Gaines

County, about 20 1/2 miles N 87° E. from
center of County, and known as survey No. 13
in Block No. C-30

Magnetic Variation 10° 52' E.
Angle 1° 26' from Polaris in Western Elongation

BEGINNING AT the S. W. Corner of survey No. 11, this block; thence
West 1901 varas to the N. E. corner of survey No. 23, block H, a charred
cedar stake and stone mound; thence South 1901 varas to the S.E. corner
of said survey No. 23; thence East 1901 varas to a point; thence North
1901 varas to the place of beginning.

to the place of beginning.

S. Edley Pritchett

Edgar Hatchett

Chain Carriers

I, W. D. Twichell, State Surveyor for the State of Texas, do hereby
certify that the foregoing survey was made by me according to law under the direction of the Commissioner of the
General Land Office by establishing base lines for the block to which this survey belongs; that the limits, boundaries
and corners, with the marks, natural and artificial, are truly described in the foregoing Plat and Field Notes.

Surveyed 29th day of March, 1902 1900.

W. D. Twichell
State Surveyor for the State of Texas.

13
08-30

Galnes

For sketch of this survey
see General Sketch "C" filed
with these field notes

640

Galnes

N 87° E.

304

FIELD NOTES.

Survey No. _____
Block No. _____
County. _____
Filed in Land Office this the _____ day _____ 1900
Commissioner.

Patented Feb. 19, 1925.
No. 214, Vol. 25A.

Pierson

West 1901 varies to the N. E. corner of survey No. 23, block H, as marked
cedar stake and stone mound; the South 1901 varies to the S. E. corner
of said survey No. 23; the 1901 varies to a point; change North
1901 varies to the place of boundary.

S. Edley Trickett

Surveyor

W. D. Trickett

March, 1902

282

For sketch of this survey
see General Sketch "G" filed
with these field notes

*cf. all
see reverse
side.*

Magnetic Variation $10^{\circ} 52' E.$

Angle $1^{\circ} 26'$ from Polaris in Western Elongation

The State of Texas,

Gaines County, Survey No. 14
or _____ District, Blk. C-30

FIELD NOTES of a survey of 633

acres of land made for the Public Free School Fund by
virtue of an Act of the First Called Session of the Twenty-
Sixth Legislature, approved February 23, 1900, providing
for the survey and sale of the unsurveyed school land.

Said land is situated in Gaines

County, about 21 1/2 miles N 88° E from

center of County, and known as survey No. 14

in Block No. C-30

BEGINNING AT the S.E. corner of survey No. 11, this block; thence West
1757 varas to the S.E. corner of survey No. 12, this block; thence
South 1901 varas to the S.E. corner of survey No. 13, this block;
thence East 1901 varas to a point; thence North 1333 varas to the West
line of league 2833 ^{thence} North $14^{\circ} 11'$ West 568 varas to the place of be-
ginning.

to the place of beginning.

S. Edley Pritchett

Edgat Hatchett

Chain Carriers

I, W. D. Twichell, State Surveyor for the State of Texas, do hereby
certify that the foregoing survey was made by me according to law under the direction of the Commissioner of the
General Land Office by establishing base lines for the block to which this survey belongs; that the limits, boundaries
and corners, with the marks, natural and artificial, are truly described in the foregoing Plat and Field Notes.

Surveyed 29th day of March 1902, 1900.

W. D. Twichell
State Surveyor for the State of Texas.

For sketch of this survey
see General Sketch "C" filed
with these field notes

496

Get it?

三 聖學之新

270

County.

2-day

0651

Commissioner.

FIELD NOTES.

Survey No.

Block No.

Filed in Land Office this the

Patented Feb. 19, 1925.
No. 212, 842 25-A.

Pierson

For sketch of this survey
see General Sketch "G" filed
with these field notes

*See other
side of page.*

Magnetic Variation $10^{\circ} 52' E$
Angle $1^{\circ} 26'$ from Polaris in Western Elongation

The State of Texas,

Survey

Gaines County, No. 15
or _____ District, Blk. C-30

FIELD NOTES of a survey of 468

acres of land made for the Public Free School Fund by
virtue of an Act of the First Called Session of the Twenty-
Sixth Legislature, approved February 23, 1900, providing
for the survey and sale of the unsurveyed school land.

Said land is situated in GainesCounty, about 21 $\frac{1}{2}$ miles East fromcenter of County, and known as survey No. 15in Block No. C-30

BEGINNING AT the East corner of survey No. 14, this block; thence
South 1333 varas to the S.E. corner of said survey No. 14; thence West
1901 varas to the S.E. corner of survey No. 13, this block; thence
South 1332 varas to the North line of league No. 284; thence North 75°
 $49'$ East with the North boundary of said league 2496 varas to its N.E.
corner; thence North $14^{\circ} 11'$ West with the West boundary of league 283,
2117 varas to the place of beginning.

to the place of beginning.

S. Edley PritchettEdgar Hatchett

Chain Carriers

I, W. D. Twichell, State Surveyor for the State of Texas, do hereby
certify that the foregoing survey was made by me according to law under the direction of the Commissioner of the
General Land Office by establishing base lines for the block to which this survey belongs; that the limits, boundaries
and corners, with the marks, natural and artificial, are truly described in the foregoing Plat and Field Notes.

Surveyed 29th day of March, 1902 1900.

W. D. Twichell
State Surveyor for the State of Texas.

For sketch of this survey
see General Sketch No. 1110
with these field notes

18
0-50

FIELD NOTES.

Survey No.	Block No.	County.	Filed in Land Office this the	day	190	Commissioner.

the East corner of survey No. 14, this block; the
South 1333 varies to the S.E. corner of said survey No. 14; thence West
1901 varies to the S.E. corner of survey No. 13, this block; thence
South 1333 varies to the line of Leakey No. 204; thence North 75°
49' East with the North boundary of said Leakey No. 204 varies to the
corner; thence North 14° West with the West boundary of Leakey No. 204,
S117 varies to the place of beginning.

10° 52' Western 1° 36'

Patented Feb. 19 1925
No. 211, Vol. 25A - Pierson

W. B. Trickett
Chief Platener
Chief Platener

For sketch of this survey see General Sketch "g" filed with these field notes	
See reverse Side.	

Magnetic Variation $10^{\circ} 52' E.$
Angle $1^{\circ} 26'$ from Polaris in Western Elongation

The State of Texas,

Gaines County, Survey No. 16
or _____ District, Blk. C-30

FIELD NOTES of a survey of 529

acres of land made for the Public Free School Fund by
virtue of an Act of the First Called Session of the Twenty-
Sixth Legislature, approved February 23, 1900, providing
for the survey and sale of the unsurveyed school land.

Said land is situated in Gaines
County, about 20 1/2 miles East from
center of County, and known as survey No. 16
in Block No. C-30

BEGINNING AT the N.E. corner of survey No. 15, this block; thence West
1901 varas to the S.E. corner of survey No. 23, block H; thence South
1812 varas to the North line of league 284; thence North $75^{\circ} 49'$ East
with the North boundary of said league crossing and recrossing McKenzie
draw and at 1137 varas pass over bed of stone on East bank of draw at
1961 varas and S.W. corner of survey No. 15, this block; thence North
1332 varas to the place of beginning.

to the place of beginning.

S. Edley PritchettEdgar Hatchett

Chain Carriers

I, W. D. Twichell, State Surveyor for the State of Texas, do hereby
certify that the foregoing survey was made by me according to law under the direction of the Commissioner of the
General Land Office by establishing base lines for the block to which this survey belongs; that the limits, boundaries
and corners, with the marks, natural and artificial, are truly described in the foregoing Plat and Field Notes.

Surveyed 29th day of March 1902 1900.

W. D. Twichell
State Surveyor for the State of Texas.

16
0-30

Galinas

For sketch of this survey

see General Sketch "A"

filled with these field notes

823

FIELD NOTES.

Galinas
East

County.

day

190

Commissioner.

Survey No.

Block No.

Filed in Land Office this the

Patented Feb. 19, 1925.
No. 213, Vol. 25A. Pierson

10° 32' E.
Western

1° 32'

the N.E. corner survey No. 15, this block; then West
1901 varies to the S.E. corner survey No. 33, block H; thence north
1818 varies to the North 11° 15' East 284; thence North 75° 43' East
with the North boundary of the league crossing and recrossing the
draw and at 1157 varies to the West bank of draw at
1901 varies and S.W. corner survey No. 15, this block; thence north
1933 varies to the place of beginning.

S. Policy Drafts

Wagon Road

W. D. Wadwell

March 1902

823

For sketch of this survey
see General Sketch "G" filed
with these field notes.

ckc
11-30-246
W.H.P.

Magnetic Variation $10^{\circ} 52' E.$

Angle $1^{\circ} 26'$ from Polaris in Western Elongation

The State of Texas,

Gaines County, Survey No. 17
or District, Blk. C-30

FIELD NOTES of a survey of 637

acres of land made for the Public Free School Fund by
virtue of an Act of the First Called Session of the Twenty-
Sixth Legislature, approved February 23, 1900, providing
for the survey and sale of the unsurveyed school land.

Said land is situated in Gaines
County, about 19 1/2 miles East from
center of County, and known as survey No. 17
in Block No. C-30

BEGINNING AT the N.W. corner of survey No. 16, this block; thence West
1901 varas to the S.E. corner of survey No. 24, block H, a three inch
iron pipe ~~1/2~~ marked 23-24 H. C-30 and six medium sized stone, one
marked X; thence South at 1105 varas, cross road at 1125 varas McKenzie
draw at 1901 varas a stone marked X and pile of stone whence Anderson
windmills bear North $83^{\circ} E$ 1190 varas and North $83^{\circ} 6' E$ 1235 varas;
thence East at 1379 varas a point in McKenzie draw whence the N. W. Corner
of league 284 bears South 45 varas at 1548 varas the North line of
league 284; thence North $75^{\circ} 49' E$ with North boundary of said league
364 varas to the S.W. corner of survey No. 16 this block; thence North
1812 varas to the place of beginning.

to the place of beginning.

S. Edly Pritchett

Edgar Hatchett

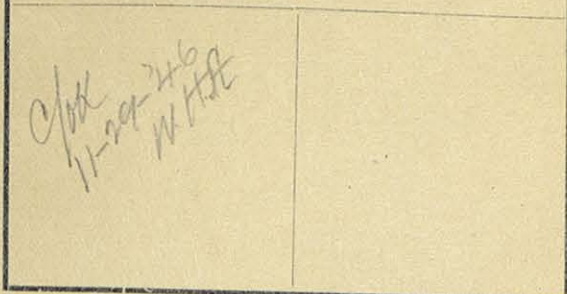
Chain Carriers

I, W. D. Twichell, State Surveyor for the State of Texas, do hereby
certify that the foregoing survey was made by me according to law under the direction of the Commissioner of the
General Land Office by establishing base lines for the block to which this survey belongs; that the limits, boundaries
and corners, with the marks, natural and artificial, are truly described in the foregoing Plat and Field Notes.

Surveyed 29th day of March, 1902 1900.

W. D. Twichell
State Surveyor for the State of Texas.

For sketch of this survey see
General Sketch "G" filed
with these field notes.



Magnetic Variation $10^{\circ} 52'$ E.

Angle $1^{\circ} 26'$ from Polaris in Western Elongation

The State of Texas,

Survey

Gaines County, No. 18
or District, Blk. C-30

FIELD NOTES of a survey of 640

acres of land made for the Public Free School Fund by
virtue of an Act of the First Called Session of the Twenty-
Sixth Legislature, approved February 23, 1900, providing
for the survey and sale of the unsurveyed school land.

Said land is situated in Gaines

County, about 18 1/2 miles East from

center of County, and known as survey No.

in Block No. C-30

BEGINNING AT the N.W. corner of survey No. 17, this block at a three
inch iron pipe marked 23-24 H. C-30 and six medium sized stone, one
marked X; thence West 1901 varas to the S.E. corner of survey No. 48
this block; thence South 1901 varas to a stone marked X and pile of
stone whence West gate post in fence bears South $8^{\circ} 25'$ West about $\frac{1}{2}$
mile; thence East 1901 varas to a stone marked X and pile of stone
whence Anderson windmills bear North 83° East 1190 varas and North 83°
 $6'$ East 1235 varas; thence North 1901 varas to the place of beginning.

to the place of beginning.

S. Edly Pritchett.

Edgar Hatchett

Chain Carriers

I, W. D. Twichell, State Surveyor for the State of Texas, do hereby
certify that the foregoing survey was made by me according to law under the direction of the Commissioner of the
General Land Office by establishing base lines for the block to which this survey belongs; that the limits, boundaries
and corners, with the marks, natural and artificial, are truly described in the foregoing Plat and Field Notes.

Surveyed 29th day of March, 1902. 1900.

W. D. Twichell
State Surveyor for the State of Texas.

The State of Texas,

Survey

Gaines

County,

No. 19

or

District,

Blk. C-30

For sketch of this survey see
General Sketch "G" filed with
these field notes.

File 7/1837

OK-5-27-39 White

See reverse side.

Magnetic Variation $10^{\circ} 52'$ E.Angle $1^{\circ} 26'$ from Polaris in Western Elongation

FIELD NOTES of a survey of 640

acres of land made for the Public Free School Fund by
virtue of an Act of the First Called Session of the Twenty-
Sixth Legislature, approved February 23, 1900, providing
for the survey and sale of the unsurveyed school land.

Said land is situated in Gaines

County, about $17\frac{1}{2}$ miles East from

center of County, and known as survey No. 19

in Block No. C-30

BEGINNING AT the N.W. corner of survey No. 18, this block; thence West
1901 varas to the S.E. corner of survey No. 49, this block; thence
South 1901 varas to a point; thence East 1901 varas to a stone marked
X and pile of stone whence West gate post bears South $8^{\circ} 25'$ West about
 $\frac{1}{2}$ mile; thence North 1901 varas to the place of beginning.

to the place of beginning.

Patented
5-31-39
Admission

S. Edly Pritchett

Edgar Hatchett

Chain Carriers

I, W. D. Twichell, State Surveyor for the State of Texas, do hereby
certify that the foregoing survey was made by me according to law under the direction of the Commissioner of the
General Land Office by establishing base lines for the block to which this survey belongs; that the limits, boundaries
and corners, with the marks, natural and artificial, are truly described in the foregoing Plat and Field Notes.

Surveyed 29th day of March, 1902 1900.

W. D. Twichell
State Surveyor for the State of Texas.

FIELD NOTES.

File 71837

Survey No. 19

Block No. C-30

Gaines

County.

Filed in Land Office this the

day

190

Commissioner.


CORRECT ON MAP FOR 640
5-27-39 white

C-5-27-39

white

For sketch of this survey see
General Sketch "0" filed with
these field notes.

For sketch of this survey see
General Sketch "G" filed with
these field notes



Magnetic Variation $10^{\circ} 52' E$
Angle $1^{\circ} 26'$ from Polaris in Western Elongation

The State of Texas,

Gaines County, Survey No. 20
or _____ District, Blk. C-30

FIELD NOTES of a survey of 640

acres of land made for the Public Free School Fund by
virtue of an Act of the First Called Session of the Twenty-
Sixth Legislature, approved February 23, 1900, providing
for the survey and sale of the unsurveyed school land.

Said land is situated in Gaines
County, about 16 $\frac{1}{2}$ miles East from
center of County, and known as survey No. 20
in Block No. C-30

BEGINNING AT the ~~S.W.~~ ^{N.W.} corner of survey No. 19, this block; thence
West 1901 varas to the S. E. corner of survey No. 68, block H; thence
South 1901 varas to the N.E. corner of survey No. 70, block H; thence
East 1901 varas to the S.W. corner of survey No. 19, this block; thence
North 1901 varas to the place of beginning.

REFER TO SKETCH "G"

FOR AUTHORITY TO MAKE CORRECTION.

3/28/99 W.S.

_____ to the place of beginning.

S. Edly Pritchett

Edgar Hatchett

Chain Carriers

I, W. D. Twichell, State Surveyor for the State of Texas, do hereby
certify that the foregoing survey was made by me according to law under the direction of the Commissioner of the
General Land Office by establishing base lines for the block to which this survey belongs; that the limits, boundaries
and corners, with the marks, natural and artificial, are truly described in the foregoing Plat and Field Notes.

Surveyed 29th day of March, 1902. 1900.

W. D. Twichell
State Surveyor for the State of Texas.

For sketch of this survey see
General Sketch "G" filed with
these field notes

*C/O
W.H.A.
11-28-46*

The State of Texas,

Gaines County, No. 21
or District, Blk. C-30

FIELD NOTES of a survey of 640

acres of land made for the Public Free School Fund by
virtue of an Act of the First Called Session of the Twenty-
Sixth Legislature, approved February 23, 1900, providing
for the survey and sale of the unsurveyed school land.

Said land is situated in Gaines

County, about 16 1/2 miles S. 87° E from
center of County, and known as survey No. 21

in Block No. C-30

Magnetic Variation 10° 52' E
Angle 1° 26' from Polaris in Western Elongation

BEGINNING AT the S.E. corner of survey No. 20, this block; thence
West 1901 varas to the S.E. corner of survey No. 69, this block; thence
South 1901 varas to the N.E. corner of survey No. 71, block H; thence
East 1901 varas a stone in ground marked X and pile of stone in large
firm flat whence a windmill bears South 52° 37' West and a small wet
weather pond bears North 66° 50' East about 200 varas X thence North
1901 varas to the place of beginning

to the place of beginning.

S. Edly Pritchett

Edgar Hatchett

Chain Carriers

I, W. D. Twichell, State Surveyor for the State of Texas, do hereby
certify that the foregoing survey was made by me according to law under the direction of the Commissioner of the
General Land Office by establishing base lines for the block to which this survey belongs; that the limits, boundaries
and corners, with the marks, natural and artificial, are truly described in the foregoing Plat and Field Notes.

Surveyed 29th day of March, 1902. 1900.

W. D. Twichell
State Surveyor for the State of Texas.

For sketch of this survey see General Sketch "G" filed with these field notes.

Field notes do not close. easting exceeds westing by 19.5 varas. W.H.A. 11-29-246.

Magnetic Variation $10^{\circ} 52' E.$
 Angle $1^{\circ} 26'$ from Polaris in Western Elongation

The State of Texas,

Gaines County, No. 22
 or District, Blk. C-30

FIELD NOTES of a survey of 638

acres of land made for the Public Free School Fund by virtue of an Act of the First Called Session of the Twenty-Sixth Legislature, approved February 23, 1900, providing for the survey and sale of the unsurveyed school land.

Said land is situated in Gaines County, about 18 miles S. $87^{\circ} E$ from center of County, and known as survey No. 22 in Block No. C-30

BEGINNING AT the S.W. corner of survey No. 17, this block, at a stone marked X and pile of stone whence Anderson windmills bear North 83° East 1190 varas and North $83^{\circ} 6'$ East 1235 varas; thence West at 1901 varas pass stone marked X and pile of stone whence gate post bears South $8^{\circ} 25'$ West about $\frac{1}{4}$ mile, at 3802 varas the S.E. corner of survey No. 20, this block; thence South 1269 varas to a point; thence East 329 varas to the N.W. corner of league No. 293 a stone marked X and pile of stone whence Paul Delmont's windmill bears South $48^{\circ} 53'$ West and taller of two iron gate posts bears South $69^{\circ} 8'$ East; thence North $75^{\circ} 49'$ East at 5000 varas an iron pipe and pile of stone in old road whence Anderson mills bear North $37^{\circ} 53'$ West 2351 varas and North $46^{\circ} 1'$ West 2861 varas, this being the E.W. corner of league No. 284, in old road in McKenzie draw at 5179 varas, the South corner of survey No. 17, this block; thence West at 200 varas cross McKenzie draw at 1548 varas to the place of beginning.

to the place of beginning.

S. Edly Pritchett

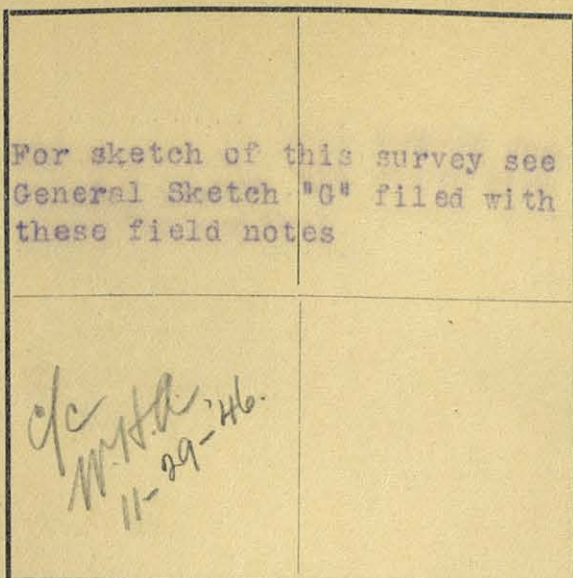
Edgar Hatchett

Chain Carriers

I, W. D. Twichell, State Surveyor for the State of Texas, do hereby certify that the foregoing survey was made by me according to law under the direction of the Commissioner of the General Land Office by establishing base lines for the block to which this survey belongs; that the limits, boundaries and corners, with the marks, natural and artificial, are truly described in the foregoing Plat and Field Notes.

Surveyed 29th day of March, 1902 1900.

W. D. Twichell
 State Surveyor for the State of Texas.



The State of Texas,

Survey

Gaines

County,

No. 23

or

District,

Blk. C-30

FIELD NOTES of a survey of 699

acres of land made for the Public Free School Fund by virtue of an Act of the First Called Session of the Twenty-Sixth Legislature, approved February 23, 1900, providing for the survey and sale of the unsurveyed school land.

Said land is situated in Gaines

County, about 17 1/2 miles S 80° E from

center of County, and known as survey No. 23

in Block No. C-30

Magnetic Variation 10° 52' E.
Angle 1° 26' from Polaris in Western Elongation

BEGINNING AT the N.W. corner of League 293 at a stone marked X and pile of stone whence Paul Delmont's windmill bears South 48° 53' West and taller of two iron gate posts bears South 69° 8' East; thence West 329 varas to the East line of survey No. 21, this block; thence South at 632 varas pass its S.E. corner marked with a stone in ground marked X and pile of stone in large firm flat whence a windmill bears South 52° 37' West and a wet weather pond bears North 66° 50' East about 200 varas, at 4434 varas a point; thence East 1450 varas to the West boundary of league 293; thence North 14° 11' West 4574 varas to the place of beginning.

to the place of beginning.

Cancelled by Corrected
Field Notes 1/20/65 HSKM

S. Edly Pritchett

Edgar Hatchett

Chain Carriers

I, W. D. Twitchell, State Surveyor for the State of Texas, do hereby certify that the foregoing survey was made by me according to law under the direction of the Commissioner of the General Land Office by establishing base lines for the block to which this survey belongs; that the limits, boundaries and corners, with the marks, natural and artificial, are truly described in the foregoing Plat and Field Notes.

Surveyed 29th day of March, 1902 1900.

W. D. Twitchell
State Surveyor for the State of Texas.

For sketch of this survey see General Sketch "G" filed with these field notes.	
<i>CHK</i> <i>11-29-46</i> <i>W.H.A.</i>	

Magnetic Variation 10° 52' E.
 Angle 1° 26' from Polaris in Western Elongation

The State of Texas,

Survey

Gaines

County,

No.

24

or

District,

Blk.

C-30FIELD NOTES of a survey of 640

acres of land made for the Public Free School Fund by virtue of an Act of the First Called Session of the Twenty-Sixth Legislature, approved February 23, 1900, providing for the survey and sale of the unsurveyed school land.

Said land is situated in GainesCounty, about 16½ miles S. 82° E fromcenter of County, and known as survey No. 24in Block No. C-30

BEGINNING AT the S.E. corner of survey No 21, this block, at a stone in ground marked X and pile of stone in large firm flat whence a windmill bears South 52° 37' West and small wet weather pond bears North 66° 50' East about 200 varas; thence West 1901 varas to the S.E. corner of survey No. 70, block H; thence South 1901 varas to the N.E. corner of survey No. 72, block H a stone marked X and few stone in sand whence Paul Delmont's windmill bears South 68° 17' West; thence East 1901 varas to the West line of survey No. 23, this block; thence North 1901 varas to the place of beginning.

to the place of beginning.

*Cancelled by corrected
Field Notes 1/20/65 J.H.M.*

S. Edly PritchettEdgar Hatchett

Chain Carriers

I, W. D. Twichell, State Surveyor for the State of Texas, do hereby certify that the foregoing survey was made by me according to law under the direction of the Commissioner of the General Land Office by establishing base lines for the block to which this survey belongs; that the limits, boundaries and corners, with the marks, natural and artificial, are truly described in the foregoing Plat and Field Notes.

Surveyed 29th day of March, 1900.

W. D. Twichell
 State Surveyor for the State of Texas.

The State of Texas,

Survey

Gaines

County,

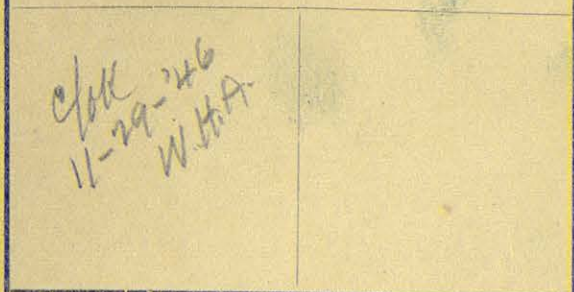
No. 25

or

District,

Blk. C-30

For sketch of this survey see
General Sketch "G" filed with
these field notes.



FIELD NOTES of a survey of 640

acres of land made for the Public Free School Fund by
virtue of an Act of the First Called Session of the Twenty-
Sixth Legislature, approved February 23, 1900, providing
for the survey and sale of the unsurveyed school land.

Said land is situated in Gaines

County, about 16 1/2 miles S 80° E from

center of County, and known as survey No. 25

in Block No. C-30

Magnetic Variation 10° 52' E.

Angle 1° 26' from Polaris in Western Elongation

BEGINNING AT the S.E. corner of survey No. 24, this block; thence West
1901 varas to the S.E. corner of survey No. 71, block H, a stone marked
X and few stone in sand whence Paul Delmont's windmill bears South 68°
17' West; thence South 1901 varas to the S.E. corner of survey No. 72,
block H; thence East 1901 varas to the S.W. corner of survey 23, this
block; thence North 1901 varas to the place of beginning.

to the place of beginning.

Cancelled by corrected
Field Notes 1/20/60 W.H.A.

S. Edly Pritchett

Edgar Hatchett

Chain Carriers

I, W. D. Twichell, State Surveyor for the State of Texas, do hereby
certify that the foregoing survey was made by me according to law under the direction of the Commissioner of the
General Land Office by establishing base lines for the block to which this survey belongs; that the limits, boundaries
and corners, with the marks, natural and artificial, are truly described in the foregoing Plat and Field Notes.

Surveyed 29th day of March, 1900.

W. D. Twichell
State Surveyor for the State of Texas.

The State of Texas,

Survey

Gaines

County,

No. 26

or

District,

Blk. C-30

For sketch of this survey see
General Sketch "G" filed with
these field notes.

*Possible error in the
last call - W instead
of E. Area nearly correct
W.H.A.
11-29-46*

FIELD NOTES of a survey of 517

acres of land made for the Public Free School Fund by
virtue of an Act of the First Called Session of the Twenty-
Sixth Legislature, approved February 23, 1900, providing
for the survey and sale of the unsurveyed school land.

Said land is situated in Gaines

County, about 17 miles S 78° E

from center of County, and known as survey No. 26

in Block No. C-30

Magnetic Variation 10° 52' E.
Angle 1° 26' from Polaris in Western Elongation

BEGINNING AT the S.E. corner of survey No. 23, this block; thence West
1450 varas pass S.E. corner of survey No. 25, this block, at 3351 varas
the S.E. corner of survey No. 72, block H; thence South at 1287 varas
to the North boundary of league No 294; thence North 75° 49' East with
the North boundary of said league 3543 varas to its N.E. corner; thence
North 14° 11' ^{West} East with the West boundary of league 293, 426 varas
to the place of beginning.

to the place of beginning.

*Cancelled by corrected
Field Notes 1/20/65 JWA*

S. Edly Pritchett

Edgar Hatchett

Chain Carriers

I, W. D. Twichell, State Surveyor for the State of Texas, do hereby
certify that the foregoing survey was made by me according to law under the direction of the Commissioner of the
General Land Office by establishing base lines for the block to which this survey belongs; that the limits, boundaries
and corners, with the marks, natural and artificial, are truly described in the foregoing Plat and Field Notes.

Surveyed 29th day of March, 1902, 1900.

W. D. Twichell
State Surveyor for the State of Texas.

For sketch of this survey see General Sketch "G" filed with these field notes.

See notes
below.

Magnetic Variation $10^{\circ} 44'$ E.
Angle $1^{\circ} 26'$ from Polaris in Western Elongation

The State of Texas,

Survey

Gaines

County,

No. 27

or

District.

Blk. C-30

FIELD NOTES of a survey of..... 514

acres of land made for the Public Free School Fund by virtue of an Act of the First Called Session of the Twenty-Sixth Legislature, approved February 23, 1900, providing for the survey and sale of the unsurveyed school land.

Said land is situated in.....Gaines

County, about 16 miles S 75° E from

center of County, and known as survey No. 27

in Block No. C-30

BEGINNING AT the S.W. corner of Survey No. 25, this block; thence West 1901 varas to the S.E. corner of survey No. 73, block H, an iron pipe marked C-31 72-73-4 and a five gallon can filled with sand whence Paul Delmont's windmill bears North 25° 32' East; thence South 1767 varas to the North line of league 301; thence North 75° 49' East, at 524 varas pass N.W. corner of league 294 marked by two stones marked X and pile of stone in North end of firm flat whence twin windmills bear South 46° 18' West and South 46° 23' West; at 1961 varas the S.W. corner of survey No. 26, this block; thence North 1287 varas to the place of beginning.

to the place of beginning.

~~8~~ 1 1 1
excessive
1-3 1-2 1-1
stake

S. Edly Pritchett

Edgar Hatchett

Chain Carriers

I, W. D. Twichell, State Surveyor for the State of Texas, do hereby certify that the foregoing survey was made by me according to law under the direction of the Commissioner of the General Land Office by establishing base lines for the block to which this survey belongs; that the limits, boundaries and corners, with the marks, natural and artificial, are truly described in the foregoing Plat and Field Notes.

Surveyed 28th day of March 1902 1900.

State Surveyor for the State of Texas.

The State of Texas,

Survey

Gaines

County,

No. 28

or

District,

Blk. C-30

For sketch of this survey see
General Sketch "C" filed with
these field notes.

See note
below.

FIELD NOTES of a survey of 676

acres of land made for the Public Free School Fund by
virtue of an Act of the First Called Session of the Twenty-
Sixth Legislature, approved February 23, 1900, providing
for the survey and sale of the unsurveyed school land.

Said land is situated in Gaines

County, about 15 miles S 75° E

center of County, and known as survey No. 28

in Block No. C-30

Magnetic Variation 10° 44' E.

Angle 1° 26' from Polaris in Western Elongation

BEGINNING AT the N.W. corner of survey No. 27, this block, an iron pipe
marked C-31 72-73-4 and a five-gallon can filled with sand whence Paul
Delmont's windmill bears North 25° 32' East; thence West 1901 varas
to the S.E. corner of survey No. 100, block H; thence South 1901
varas pass an iron tea pot marked X and stake and few small stone in
sand for S.E. corner of survey No. 1, block C-43 whence 3 1/4 inch china
marked V bears South 75° 37' East 272 varas and a three inch china
marked Y bears South 75° 41' E 271 varas, both in same cluster on
sand ridge and windmill bears South 82° West, at 2247 varas the North
line of league 301; thence North 75° 49' East 1961 varas to the S.W.
corner of survey 27, this block; thence North 1767 varas to the place
of beginning.

to the place of beginning.

excessive
1-31-02
JW

S. Edly Pritchett

Edgar Hatchett

Chain Carriers

I, W. D. Trichell, State Surveyor for the State of Texas, do hereby
certify that the foregoing survey was made by me according to law under the direction of the Commissioner of the
General Land Office by establishing base lines for the block to which this survey belongs; that the limits, boundaries
and corners, with the marks, natural and artificial, are truly described in the foregoing Plat and Field Notes.

Surveyed 31st day of March, 1902 1900.

W. D. Trichell
State Surveyor for the State of Texas.

For sketch of this survey see General Sketch "J" filed with these field notes.	
<i>Chk W.H.A. 11-29-46</i>	

The State of Texas,

Survey

Gaines & Dawson County, No. 1
or _____ District, Blk. C-31

FIELD NOTES of a survey of 640

acres of land made for the Public Free School Fund by
virtue of an Act of the First Called Session of the Twenty-
Sixth Legislature, approved February 23, 1900, providing
for the survey and sale of the unsurveyed school land.

Said land is situated in Gaines, 540 acres
Dawson, 92 acresCounty, about 27 miles N 64° E fromcenter of County, and known as survey No. 1in Block No. C-31

Magnetic Variation 10° 52' E.
Angle 1° 27' from Polaris in Western Elongation

BEGINNING AT the N.E. corner of survey No. 2, this block, thence E. 1901
varas to a stone in ground and pile of stone and stake in sand: thence
South 1901 varas to a two and one half inch cedar stake driven to the
surface with a nail in top whence a wind mill bears South ^{21° 54'} ~~32° 51'~~ West
and do bears South 31° 19' East: thence West 1901 varas to a large
stone marked X: thence North 1901 varas to the place of beginning.

to the place of beginning.

S. Edly PritchettLawrence Quinn

Chain Carriers

I, W. D. Twichell, State Surveyor for the State of Texas, do hereby
certify that the foregoing survey was made by me according to law under the direction of the Commissioner of the
General Land Office by establishing base lines for the block to which this survey belongs; that the limits, boundaries
and corners, with the marks, natural and artificial, are truly described in the foregoing Plat and Field Notes.

Surveyed 5th day of April, 1902. 1900.

W. D. Twichell
State Surveyor for the State of Texas.

For sketch of this survey see General Sketch "J" filed with these field notes.	
<i>See note below.</i>	

The State of Texas,

Gaines County, Survey No. 2
or _____ District, Blk. C-31

FIELD NOTES of a survey of 640 acres of land made for the Public Free School Fund by virtue of an Act of the First Called Session of the Twenty-Sixth Legislature, approved February 23, 1900, providing for the survey and sale of the unsurveyed school land. Said land is situated in Gaines County, about 26 miles N 63° E from center of County, and known as survey No. 2 in Block No. C-31

Magnetic Variation 10° 52' E
Angle 1° 27' from Polaris in Western Elongation

BEGINNING AT the N. E. corner of survey No. 1, block G at an iron pipe marked N.E. 1 G. S.E. 3 C-31 and four pits in sand whence a large stone set in ground marked N.E. 1 G. bears East 569-4/10 varas and North 419 varas; thence North 1901 varas to a point; thence East 1901 varas to a point; thence South 1901 varas to a large stone marked X; thence West 1901 varas to the place of beginning.

*Corrected map for 640 acres
Patented 3-1-1902
J. W. Quinn*

to the place of beginning.

S. Edly Pritchett

Lawrence Quinn

Chain Carriers

I, W. D. Twitchell, State Surveyor for the State of Texas, do hereby certify that the foregoing survey was made by me according to law under the direction of the Commissioner of the General Land Office by establishing base lines for the block to which this survey belongs; that the limits, boundaries and corners, with the marks, natural and artificial, are truly described in the foregoing Plat and Field Notes.

Surveyed 5th day of April, 1902 1900.

W. D. Twitchell
State Surveyor for the State of Texas.

8
C-31

Gainor

640

For sketch of this survey see
General Sketch "1" filed with
these field notes.

Gainor

N 33° E

25

day

1909

FIELD NOTES.

Survey No.

Block No.

County.

Filed in Land Office this the

December

Commissioner.

10° 32' E
Western

1° 27'

West 1901 varies to the place of beginning
a point; thence South 1901 varies to a point
varies; thence North 1901 varies to a point
set in ground marked E.E. 1 G. bears West 30-40
marked N.E. 1 G. S.E. 1 G. S. C-31 and four
the N.E. corner of the 1/4 Sec. 1, T. 10 N. R. 10 E. at an iron pipe

640 ACRES
2-2-39

S. W. 1/4 Sec. 1, T. 10 N. R. 10 E.
Insurance Office

W. D. Twitchell

April, 1903

For sketch of this survey see General Sketch "J" filed with these field notes.	
<i>Close</i> <i>11-29-46</i> <i>W. H. H. A.</i>	

The State of Texas,

Gaines County, Survey No. 3
 or District, Blk. C-31

FIELD NOTES of a survey of 640

acres of land made for the Public Free School Fund by virtue of an Act of the First Called Session of the Twenty-Sixth Legislature, approved February 23, 1900, providing for the survey and sale of the unsurveyed school land.

Said land is situated in Gaines

County, about 25 miles N 62° E from

center of County, and known as survey No. 3

in Block No. C-31

Magnetic Variation 10° 52' E.
 Angle 1° 27' from Polaris in Western Elongation

BEGINNING AT the S.W. corner of survey No. 2, this block, the same being N.E. survey No. 1, block C, at an iron pipe marked N.E. I G. S. E. 3 C-31 and four pits in sand and large stone set in ground marked N. E. I G. bears East 569-4/10 varas and North 419 varas; thence West 1901 varas to a stake in firm ground and small pile of stone and four pits; thence North 1901 varas to a point; thence East 1901 varas, the N.W. of survey No. 2, this block; thence South 1901 varas to the place of beginning

to the place of beginning.

Lawrence Quinn

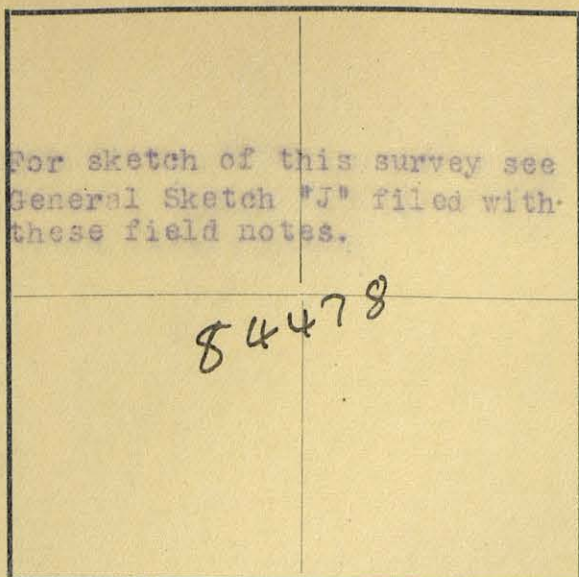
P. H. Antilley

Chain Carriers

I, W. D. Twichell, State Surveyor for the State of Texas, do hereby certify that the foregoing survey was made by me according to law under the direction of the Commissioner of the General Land Office by establishing base lines for the block to which this survey belongs; that the limits, boundaries and corners, with the marks, natural and artificial, are truly described in the foregoing Plat and Field Notes.

Surveyed 7th day of April, 1902 1900.

W. D. Twichell
 State Surveyor for the State of Texas.



The State of Texas,

Survey

Gaines

County,

No.

4

or

District,

Blk.

C-31

FIELD NOTES of a survey of 640

acres of land made for the Public Free School Fund by virtue of an Act of the First Called Session of the Twenty-Sixth Legislature, approved February 23, 1900, providing for the survey and sale of the unsurveyed school land.

Said land is situated in Gaines

County, about 24 1/2 miles N. 60° E. from

center of County, and known as survey No. 4

in Block No. C-31

Magnetic Variation 10° 52' E.

Angle 1° 27' from Polaris in Western Elongation

BEGINNING AT the S.W. corner of survey No. 3, this block, at a stake in firm ground and small pile of stone and four pits; thence West 1901 varas to a stake in firm ground and small pile of stone, one marked X four pits for the N.W. corner of survey No. 2, block G; thence North 1901 varas to a point; thence East 1901 varas, the N.W. survey 3, this block; thence South 1901 varas to the place of beginning.

to the place of beginning.

Lawrence Quinn

P. H. Antilley

Chain Carriers

I, W. D. Twichell, State Surveyor for the State of Texas, do hereby certify that the foregoing survey was made by me according to law under the direction of the Commissioner of the General Land Office by establishing base lines for the block to which this survey belongs; that the limits, boundaries and corners, with the marks, natural and artificial, are truly described in the foregoing Plat and Field Notes.

Surveyed 7th day of April, 1902 1900.

W. D. Twichell
State Surveyor for the State of Texas.

FIELD NOTES.

Survey No. 4

Block No. C 31

County. GA, 1903

Filed in Land Office this 10-28-39 day

190

Commissioner.

10-28-39 W

10° 52' E
West 1/4
040
10-28-39

April, 1903

W. D. Twinnell

E. B. Asst. Secy

Lawrence Quinn

For sketch of this survey see
General Sketch "A" filed with
these field notes.

18-0

040

GA, 1903

GA, 1903

10° 52' E

10° 52' E

For sketch of this survey see General Sketch "J" filed with these field notes.	
<p><i>C/K 246</i> <i>11-19-11 H.A.</i></p>	

The State of Texas,

Survey

Gaines

County,

No. 5

or

District,

Blk. C-31

FIELD NOTES of a survey of 640

acres of land made for the Public Free School Fund by virtue of an Act of the First Called Session of the Twenty-Sixth Legislature, approved February 23, 1900, providing for the survey and sale of the unsurveyed school land.

Said land is situated in Gaines

County, about 23 miles N. 59° E. from

center of County, and known as survey No. 5

in Block No. C-31

Magnetic Variation 10° 52' E.
 Angle 1° 22' from Polaris in Western Elongation

BEGINNING AT the S.W. corner of survey No. 4, this block, at a stake in firm ground and small pile of stone one marked X and four pits: thence West 1901 varas to the N.W. corner of survey No. 3, block G, a stake in sand and a small pile of stone, one marked X, and four pits whence Brooks windmill bears North 81° 40' West: thence North 1901 varas to a point: thence East 1901 varas to a point: thence South 1901 varas to the place of beginning.

to the place of beginning.

Lawrence Quinn

P. H. Antilley

Chain Carriers

I, W. D. Twichell, State Surveyor for the State of Texas, do hereby certify that the foregoing survey was made by me according to law under the direction of the Commissioner of the General Land Office by establishing base lines for the block to which this survey belongs; that the limits, boundaries and corners, with the marks, natural and artificial, are truly described in the foregoing Plat and Field Notes.

Surveyed 7th day of April, 1902. 1900.

W. D. Twichell
 State Surveyor for the State of Texas.

For sketch of this survey see General Sketch "J" filed with these field notes	
<i>Clock</i> <i>N. 1/4 Sec. 34</i> <i>11-22-46</i>	

The State of Texas,

Survey

_____ Gaines _____ County, No. 6
 or _____ District, Blk. C-31

FIELD NOTES of a survey of 640

acres of land made for the Public Free School Fund by
 virtue of an Act of the First Called Session of the Twenty-
 Sixth Legislature, approved February 23, 1900, providing
 for the survey and sale of the unsurveyed school land.

Said land is situated in GainesCounty, about 22 1/2 miles N 57° E fromcenter of County, and known as survey No. 6in Block No. C-31

Magnetic Variation 10° 52' E.
 Angle 1° 27' from Polaris in Western Elongation

BEGINNING AT the S.W. corner of survey No. 5, this block, at a stake
in sandy ground and small pile of stone, one marked X, and four pits
whence Brooks windmill bears North 81° 40' West; thence West 1901 var as
to the N.W. corner of survey No. 4, block G, a stake marked X and
small pile of stone marked X and four pits; thence North 1901 var as
to a point; thence East 1901 var as the N.E. of survey No. 5, this block,
thence South 1901 var as to the place of beginning.

_____ to the place of beginning.

_____ Lorenzo Quinn_____ P. H. Antilley

Chain Carriers

I, W. D. Twichell, State Surveyor for the State of Texas, do hereby
 certify that the foregoing survey was made by me according to law under the direction of the Commissioner of the
 General Land Office by establishing base lines for the block to which this survey belongs; that the limits, boundaries
 and corners, with the marks, natural and artificial, are truly described in the foregoing Plat and Field Notes.

Surveyed 7th day of April, 1902 1900.

W. D. Twichell
 State Surveyor for the State of Texas.

For sketch of this survey see General Sketch "J" filed with these field notes.	
<i>Clock</i> <i>W 1/4 Sec 36</i> <i>11-24-46</i>	

The State of Texas,

Survey

Gaines County, No. 7
 or _____ District, Blk. C-31

FIELD NOTES of a survey of 640

acres of land made for the Public Free School Fund by
 virtue of an Act of the First Called Session of the Twenty-
 Sixth Legislature, approved February 23, 1900, providing
 for the survey and sale of the unsurveyed school land.

Said land is situated in Gaines

County, about 23 miles N 55° E from
 center of County, and known as survey No. 7 6

in Block No. C-31Magnetic Variation 10° 52' EAngle 1° 27' from Polaris in Western Elongation

BEGINNING AT the N.E. corner of survey No. 6, this block; thence West
1901 varas to a point; thence North 1901 varas to a point; thence East
1901 varas to a point; thence South 1901 varas to the place of begin-
ning.

to the place of beginning.

Lawrence QuinnP. H. Antilley

Chain Carriers

I, W. D. Trichell, State Surveyor for the State of Texas, do hereby
 certify that the foregoing survey was made by me according to law under the direction of the Commissioner of the
 General Land Office by establishing base lines for the block to which this survey belongs; that the limits, boundaries
 and corners, with the marks, natural and artificial, are truly described in the foregoing Plat and Field Notes.

Surveyed 7th day of April 1902 1900.

W. D. Trichell
 State Surveyor for the State of Texas.

For sketch of this survey see General Sketch "J" filed with these field notes.	
<i>Chas W. H. A. 11-24-14</i>	

The State of Texas,

Survey

Gaines

County,

No. 8

or

District,

Blk. C-31

FIELD NOTES of a survey of 640

acres of land made for the Public Free School Fund by virtue of an Act of the First Called Session of the Twenty-Sixth Legislature, approved February 23, 1900, providing for the survey and sale of the unsurveyed school land.

Said land is situated in Gaines

County, about 24 miles N 57° E from

center of County, and known as survey No. 8

in Block No. C-31

Magnetic Variation 10° 52' E
Angle 1° 27' from Polaris in Western Elongation

BEGINNING AT the N.E. corner of survey No. 7, this block; thence E. 1901 varas to a point; thence South 1901 varas to the N.E. of survey No. 5, this block; thence West 1901 varas to the N.E. of survey No. 6, this block; thence North 1901 varas to the place of beginning.

to the place of beginning.

Lawrence Quinn

P. H. Antilley

Chain Carriers

I, W. D. Twichell, State Surveyor for the State of Texas, do hereby certify that the foregoing survey was made by me according to law under the direction of the Commissioner of the General Land Office by establishing base lines for the block to which this survey belongs; that the limits, boundaries and corners, with the marks, natural and artificial, are truly described in the foregoing Plat and Field Notes.

Surveyed 7th day of April, 1902. 1900.

W. D. Twichell
State Surveyor for the State of Texas.

For sketch of this survey see General Sketch "J" filed with these field notes.	
<i>Close See plat on back and below</i>	

The State of Texas,

Gaines County, No. 9
or District, Blk. C-31

FIELD NOTES of a survey of 640 acres of land made for the Public Free School Fund by virtue of an Act of the First Called Session of the Twenty-Sixth Legislature, approved February 23, 1900, providing for the survey and sale of the unsurveyed school land. Said land is situated in Gaines County, about 25 miles N 58° E from center of County, and known as survey No. 9 in Block No. C-31

Magnetic Variation 10° 52' E
Angle 1° 27' from Polaris in Western Elongation

BEGINNING AT the N.E. corner of survey No. 8, this block, thence East 1901 varas to a point; thence South 1901 varas to the N.E. of survey No. 4, this block; thence West 1901 varas to the N.E. of survey No. 5 this block; thence North 1901 varas to the place of beginning

*640 ACRES
12-8-02
Patented
12-3-02
J. H. Antilley*

to the place of beginning.

Lawrence Quinn
P. H. Antilley
Chain Carriers

I, W. D. Twichell, State Surveyor for the State of Texas, do hereby certify that the foregoing survey was made by me according to law under the direction of the Commissioner of the General Land Office by establishing base lines for the block to which this survey belongs; that the limits, boundaries and corners, with the marks, natural and artificial, are truly described in the foregoing Plat and Field Notes.

Surveyed 7th day of April, 1902 1900.

W. D. Twichell
State Surveyor for the State of Texas.

FIELD NOTES.

Survey No. 9

Block No. C-31

County. Gaines

Filed in Land Office this the 4th day

December 1902

Commissioner.

April, 1903

W. D. Twichell

E. H. Atchley

Lawrence Jones

For sketch of this survey see
General Sketch "A" filed with
these field notes.

The State of Texas,

Survey

_____ Gaines _____ County, No. 10
 or _____ District, Blk. C-31

FIELD NOTES of a survey of 640

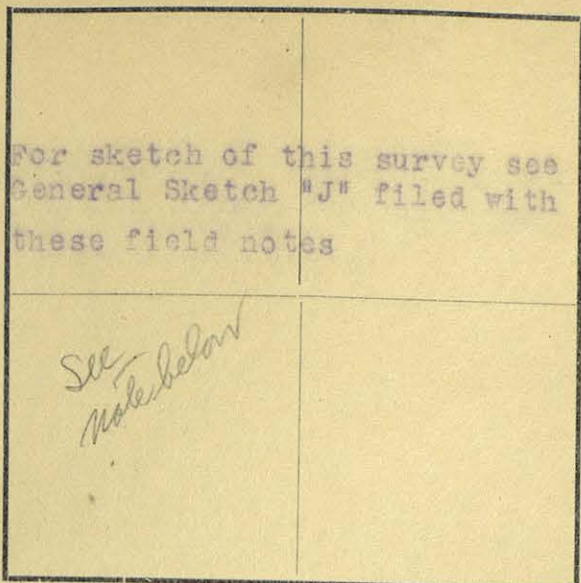
acres of land made for the Public Free School Fund by
 virtue of an Act of the First Called Session of the Twenty-
 Sixth Legislature, approved February 23, 1900, providing
 for the survey and sale of the unsurveyed school land.

Said land is situated in Gaines

County, about 26 miles N 52° E from

center of County, and known as survey No. 10

in Block No. C-31



Magnetic Variation 10° 52' E

Angle 1° 27' from Polaris in Western Elongation

BEGINNING AT the N.E. corner of survey No. 9, this block; thence East
 1901 varas to a point; thence South 1901 varas to the N. E. of survey
 No. 3; thence West 1901 varas to the N.E. of survey No. 4, this block;
 thence North 1901 varas to the place of beginning

CORRECTED TO 640 ACRES
 12-1-37
Patented
 1-3-40
Admission

to the place of beginning.

Lawrence Quinn

R. H. Antilley

Chain Carriers

I, W. D. Twichell, State Surveyor for the State of Texas, do hereby
 certify that the foregoing survey was made by me according to law under the direction of the Commissioner of the
 General Land Office by establishing base lines for the block to which this survey belongs; that the limits, boundaries
 and corners, with the marks, natural and artificial, are truly described in the foregoing Plat and Field Notes.

Surveyed 7th day of April, 1902 1900.

W. D. Twichell
 State Surveyor for the State of Texas.

FIELD NOTES.

Survey No. 10

Block No. C-31

County. Gaines

Filed in Land Office this the 27th day of

December, 1903

James B. Gile
Commissioner.

12-4-30
64

The State of Texas,

Survey

Gaines

County,

No. 11

or

District,

Blk. C-31

For sketch of this survey see
General Sketch "J" filed with
these field notes.

C. J. H.
W. H. A.
11-29-24

FIELD NOTES of a survey of 640

acres of land made for the Public Free School Fund by
virtue of an Act of the First Called Session of the Twenty-
Sixth Legislature, approved February 23, 1900, providing
for the survey and sale of the unsurveyed school land.

Said land is situated in Gaines

County, about 22 miles N 61° E from

center of County, and known as survey No. 11

in Block No. C-31

Magnetic Variation 10° 52' E

Angle 1° 27' from Polaris in Western Elongation

BEGINNING AT the N.E. corner of survey No. 1, this block, thence East
1901 varas to a point; thence South 1901 varas to the N.E. of survey
No. 2; thence West 1901 varas to the N.E. of survey No. 3, this block;
thence North 1901 varas to the place of beginning.

to the place of beginning.

S. Edly Pritchett

Lawrence Quinn

Chain Carriers

I, W. D. Trichell, State Surveyor for the State of Texas, do hereby
certify that the foregoing survey was made by me according to law under the direction of the Commissioner of the
General Land Office by establishing base lines for the block to which this survey belongs; that the limits, boundaries
and corners, with the marks, natural and artificial, are truly described in the foregoing Plat and Field Notes.

Surveyed 5th day of April, 1902 1900.

W. D. Trichell
State Surveyor for the State of Texas.

For sketch of this survey see General Sketch "J" filed with these field notes	
<i>copy W.H.A. 46 11-29-46 See note below.</i>	

The State of Texas,

Dawson &

Gaines

County,

Survey

No. 12

or

District,

Blk. C-31

FIELD NOTES of a survey of 640

acres of land made for the Public Free School Fund by virtue of an Act of the First Called Session of the Twenty-Sixth Legislature, approved February 23, 1900, providing for the survey and sale of the unsurveyed school land.

Said land is situated in Dawson, 92 acres
Gaines, 548 acres

County, about 29.22 miles N 62° E from Seminole

center of County, and known as survey No. 12

in Block No. C-31

Magnetic Variation 10° 52' E
Angle 1° 27' from Polaris in Western Elongation

BEGINNING AT the N.E. corner of survey No. 11, this block; thence East 1901 varas to a stone in ground maked X and pile of stone on south bank of Sulphur draw, whence Hobson windmill bears North 42° 14' West thence South 1901 varas to a stone in ground and pile of stone and stake in sand the N.E. of survey No. 1; thence West 1901 varas to the N.E. corner of survey No. 2 this block; thence North 1901 varas to the place of beginning.

to the place of beginning.

F-88174

CORRECT ON MAP FOR 640.0 ACRES

4-29-44

H.A.P.

Patented

5-17-44

Robertson

S. Edly Pritchett

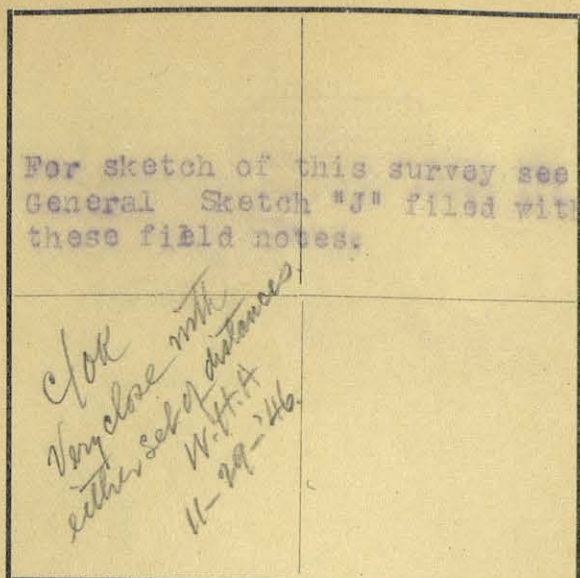
Lawrence Quinn

Chain Carriers

I, W. D. Twichell, State Surveyor for the State of Texas, do hereby certify that the foregoing survey was made by me according to law under the direction of the Commissioner of the General Land Office by establishing base lines for the block to which this survey belongs; that the limits, boundaries and corners, with the marks, natural and artificial, are truly described in the foregoing Plat and Field Notes.

Surveyed 5th day of April, 1902 1900.

W. D. Twichell
State Surveyor for the State of Texas.



The State of Texas,

Survey

Gaines & Dawson

County,

No. 13

or

District,

Blk. C-31FIELD NOTES of a survey of 640

acres of land made for the Public Free School Fund by virtue of an Act of the First Called Session of the Twenty-Sixth Legislature, approved February 23, 1900, providing for the survey and sale of the unsurveyed school land.

Said land is situated in Gaines, 548 acres
Dawson, 92 acres

County, about 28 miles N 60° E from

center of Gaines County, and known as survey No. 13

in Block No. C-31

Magnetic Variation 10° 52' E.Angle 1° 27' from Polaris in Western Elongation

BEGINNING AT the N.E. corner of survey No. 12, this block, at a stone in ground marked X and a pile of stone on the South bank of Sulphur draw whence Hobson windmill bears North 42° 14 West; thence North at 235 varas cross road in Sulphur draw, at 1901 varas a stone in ground 10X8X2 inches and four pits in firm ground; thence West 1900 varas to a point; thence South 1900 varas, the E.E. of survey No. 116; thence East 1900 varas to the place of beginning.

to the place of beginning.

George ArnettJ. C. Patterson

Chain Carriers

I, W. D. Twichell, State Surveyor for the State of Texas, do hereby certify that the foregoing survey was made by me according to law under the direction of the Commissioner of the General Land Office by establishing base lines for the block to which this survey belongs; that the limits, boundaries and corners, with the marks, natural and artificial, are truly described in the foregoing Plat and Field Notes.

Surveyed 15th day of April, 1902 1900.

W. D. Twichell
State Surveyor for the State of Texas.

The State of Texas,

Survey

Gaines

County,


No. 14

or

District,

Blk. C-31

For sketch of this survey see
General Sketch "J" filed with
these field notes.



FIELD NOTES of a survey of 640

acres of land made for the Public Free School Fund by
virtue of an Act of the First Called Session of the Twenty-
Sixth Legislature, approved February 23, 1900, providing
for the survey and sale of the unsurveyed school land.

Said land is situated in Gaines

County, about 27 miles N 58° E from

center of County, and known as survey No.

in Block No. C-31

Magnetic Variation 10° 52' E.

Angle 1° 27' from Polaris in Western Elongation

BEGINNING AT at the N.W. corner of survey No. 13, this block; thence
West 1901 varas to a point; thence South 1901 varas, the N.E. of
survey No. 10; thence East 1901 varas, the N.W. of survey No. 12, this
block; thence North 1901 varas to the place of beginning.

to the place of beginning.

George Arnett

J. C. Patterson

Chain Carriers

I, W. D. Twichell, State Surveyor for the State of Texas, do hereby
certify that the foregoing survey was made by me according to law under the direction of the Commissioner of the
General Land Office by establishing base lines for the block to which this survey belongs; that the limits, boundaries
and corners, with the marks, natural and artificial, are truly described in the foregoing Plat and Field Notes.

Surveyed 15th day of April, 1902 1900.

State Surveyor for the State of Texas.

The State of Texas,

Survey

Gaines

County,


No. 15

or

District,

Blk. C-31

For sketch of this survey see
General Sketch "J" filed with
these field notes.

Magnetic Variation $10^{\circ} 52' E.$ Angle $1^{\circ} 27'$ from Polaris in Western Elongation

FIELD NOTES of a survey of 640

acres of land made for the Public Free School Fund by
virtue of an Act of the First Called Session of the Twenty-
Sixth Legislature, approved February 23, 1900, providing
for the survey and sale of the unsurveyed school land.

Said land is situated in Gaines

County, about 26 miles N. $57^{\circ} E$ from

center of County, and known as survey No. 15

in Block No. C-31

BEGINNING AT the N.W. corner of survey No. 14, this block; thence

West 1901 varas to a point; thence South 1901 varas to the N.E. of
survey No. 9; thence East 1901 varas to the N.W. of survey No. 11,
this block; thence North 1901 varas to the place of beginning.

to the place of beginning.

George Arnett

J. C. Patterson

Chain Carriers

I, W. B. Twichell, State Surveyor for the State of Texas, do hereby
certify that the foregoing survey was made by me according to law under the direction of the Commissioner of the
General Land Office by establishing base lines for the block to which this survey belongs; that the limits, boundaries
and corners, with the marks, natural and artificial, are truly described in the foregoing Plat and Field Notes.

Surveyed 15th day of April, 1902, 1900.

W. B. Twichell
State Surveyor for the State of Texas.

For sketch of this survey see General Sketch "J" filed with these field notes.	
<i>Chok</i> <i>W.H.A.</i> <i>11-29-246.</i>	

Magnetic Variation 10° 52' E.
 Angle 1° 27' from Polaris in Western Elongation

The State of Texas,

Gaines County, Survey No. 16
 or _____ District, Blk. C-31

FIELD NOTES of a survey of 640
 acres of land made for the Public Free School Fund by
 virtue of an Act of the First Called Session of the Twenty-
 Sixth Legislature, approved February 23, 1900, providing
 for the survey and sale of the unsurveyed school land.
 Said land is situated in Gaines
 County, about 26 miles N. 55° E. from
 center of County, and known as survey No. 16
 in Block No. C-31

BEGINNING AT the N.W. corner of survey No. 15, this block; thence West
1901 varas to a point; thence South 1901 varas to the N.E. of survey
No. 8, this block; thence East 1901 varas to the N.W. of survey No. 10;
thence North 1901 varas to the place of beginning.

_____ to the place of beginning.

George Arnett

J. C. Patterson

Chain Carriers

I, W. D. Twichell, State Surveyor for the State of Texas, do hereby
 certify that the foregoing survey was made by me according to law under the direction of the Commissioner of the
 General Land Office by establishing base lines for the block to which this survey belongs; that the limits, boundaries
 and corners, with the marks, natural and artificial, are truly described in the foregoing Plat and Field Notes.

Surveyed 15th day of April, 1902 1900.

W. D. Twichell
 State Surveyor for the State of Texas.

The State of Texas,

Survey

Gaines

County,

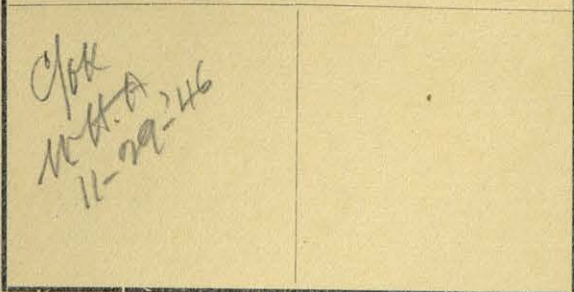
No. 17

or

District,

Blk. C-31

For sketch of this survey see
General Sketch "J" filed with
these field notes.



FIELD NOTES of a survey of 640

acres of land made for the Public Free School Fund by
virtue of an Act of the First Called Session of the Twenty-
Sixth Legislature, approved February 23, 1900, providing
for the survey and sale of the unsurveyed school land.

Said land is situated in Gaines

County, about 24 1/2 miles N. 55° E

center of County, and known as survey No. 17

in Block No. C-31

Magnetic Variation 10° 52' E.

Angle 1° 27' from Polaris in Western Elongation

BEGINNING AT the N.W. corner of survey No. 16, this block; thence West
1901 varas to a point; thence South 1901 varas; to the N.E. of survey
No. 7, this block; thence East 1901 varas to the N.W. of survey No. 9;
thence North 1901 varas to the place of beginning.

to the place of beginning.

George Arnett

J. C. Patterson

Chain Carriers

I, W. D. Twichell, State Surveyor for the State of Texas, do hereby
certify that the foregoing survey was made by me according to law under the direction of the Commissioner of the
General Land Office by establishing base lines for the block to which this survey belongs; that the limits, boundaries
and corners, with the marks, natural and artificial, are truly described in the foregoing Plat and Field Notes.

Surveyed 15th day of April, 1902. 1900.

W. D. Twichell
State Surveyor for the State of Texas.

For sketch of this survey see General Sketch "J" filed with these field notes.	
C/OK	

The State of Texas,

Gaines County, Survey No. 18
 or District, Blk. C-31

FIELD NOTES of a survey of 640

acres of land made for the Public Free School Fund by virtue of an Act of the First Called Session of the Twenty-Sixth Legislature, approved February 23, 1900, providing for the survey and sale of the unsurveyed school land.

Said land is situated in Gaines County, about 24 miles N. 54° E. from center of County, and known as survey No. 18 in Block No. C-31

Magnetic Variation 10° 52' E.
 Angle 1° 27' from Polaris in Western Elongation

BEGINNING AT the N.W. corner of survey No. 17, this block; thence West 1901 varas to a point; thence South 1901 varas, the N.W. of survey No. 7, this block; thence East 1901 varas to the N.W. of survey No. 8, this block; thence North 1901 varas to the place of beginning.

to the place of beginning.

George Arnett

J. C. Patterson

Chain Carriers

I, W. D. Twichell, State Surveyor for the State of Texas, do hereby certify that the foregoing survey was made by me according to law under the direction of the Commissioner of the General Land Office by establishing base lines for the block to which this survey belongs; that the limits, boundaries and corners, with the marks, natural and artificial, are truly described in the foregoing Plat and Field Notes.

Surveyed 15th day of April, 1902 1900.

W. D. Twichell
 State Surveyor for the State of Texas.

The State of Texas,

Survey

Gaines

County,

No. 19

or

District,

Blk. C-31

For sketch of this survey see
General Sketch "J" filed with
these field notes

done
11-26-24
W.H.A.

FIELD NOTES of a survey of 645 651

acres of land made for the Public Free School Fund by
virtue of an Act of the First Called Session of the Twenty-
Sixth Legislature, approved February 23, 1900, providing
for the survey and sale of the unsurveyed school land.

Said land is situated in Gaines

County, about 25 miles N 53° E. from

center of County, and known as survey No. 19

in Block No. C-31

Magnetic Variation 10° 52' E.

Angle 1° 27' from Polaris in Western Elongation

BEGINNING AT the N.W. corner of survey No. 15, this block; thence West
5703 varas to the N.W. corner of survey 18, this block; thence North
645 varas to the South line of block C-37; thence East at 1197 varas
a stone marked X and pile of stone and four pits in firm sandy soil,
at 3098 varas a stake and stone marked X and pile of stone and four
large pits whence Badger mills in Sulphur Draw bear North 8° 3' East
and North 7° 23' East; Brooks' mill bears South 19° 48' West, Day
Camp mill bears South 26° 3' East, at 4999 varas a stake
and stone marked X, two small stone and four pits whence Badger mills
bear North 36° 47' West and North 36° 19' West, at 5703 varas a point;
thence South 645 varas to the place of beginning.

to the place of beginning.

George Arnett

J. O. Patterson

Chain Carriers

I, W. D. Twichell, State Surveyor for the State of Texas, do hereby
certify that the foregoing survey was made by me according to law under the direction of the Commissioner of the
General Land Office by establishing base lines for the block to which this survey belongs; that the limits, boundaries
and marks, with the marks, natural and artificial, are truly described in the foregoing Plat and Field Notes.

Witness my hand and seal this 15th day of April, 1902.

W. D. Twichell
State Surveyor for the State of Texas.

The State of Texas,

Survey

Gaines & Dawson

County,

No. 20

or

District,

Blk. C-31

For sketch of this survey see
General Sketch "J" filed with
these field notes.

Chas
W. H. H.
11-29-46.

FIELD NOTES of a survey of 651

acres of land made for the Public Free School Fund by
virtue of an Act of the First Called Session of the Twenty-
Sixth Legislature, approved February 23, 1900, providing
for the survey and sale of the unsurveyed school land.

Gaines, 620 acres

Said land is situated in Dawson, 31 acres
County, about 27 1/2 miles N 57° E from

center of County, and known as survey No. 20

in Block No. C-31

Magnetic Variation 10° 52' E.

Angle 1° 27' from Polaris in Western Elongation

BEGINNING AT the N.E. corner of survey No. 13 at a stone marked X and
four pits in firm ground, this block; thence West crossing Sulphur
draw 5703 varas to the N.E. corner of survey No. 16, this block; thence
North 645 varas to the South line of block C-37; thence East at 1197
varas a stake, stone marked X and four small stones and four pits whence
fence bears West 67 varas, at 3098 varas a stone 10X8X2 inches marked
X in firm ground and four pits on East side of drain in Sulphur draw,
whence Hobson mill bears North 17° 41' West about 400 varas, at 4999
varas a stone 10X8X2 marked X and four pits in firm ground, at 5703
varas an iron pipe marked N.E. C-31 and stone marked X and pile of
stone and four pits, Hobson windmill bears North 73° 49' West, Davey
mill bears North 56° E and Col. D. S. Wood's North corner of Gaines
county (a stone 20X18X2 marked N.W. D. Co. N.E.G. Co) bears North
56° 56' West 329 1/2 varas; thence South 645 varas to the place of be-
ginning.

to the place of beginning.

George Arnett

J. C. Patterson

Chain Carriers

W. D. Twichell

State Surveyor for the State of Texas, do hereby
that the foregoing survey was made by me according to law under the direction of the Commissioner of the
and Office by establishing base lines for the block to which this survey belongs; that the limits, boundaries
s, with the marks, natural and artificial, are truly described in the foregoing Plat and Field Notes.
ayed 15th day of April, 1902 1900.

W. D. Twichell
State Surveyor for the State of Texas.

The State of Texas,

Survey

Gaines

County,

No. 21

or

District,

Blk. C-31

For sketch of this survey see
General Sketch "J" filed with
these field notes.

See Note
below.

FIELD NOTES of a survey of 557

acres of land made for the Public Free School Fund by
virtue of an Act of the First Called Session of the Twenty-
Sixth Legislature, approved February 23, 1900, providing
for the survey and sale of the unsurveyed school land.

Said land is situated in Gaines

County, about 20-25 1/2 miles N 64° E

Seminole center of County, and known as survey No. 21

in Block No. C-31

Magnetic Variation 10° 52' E
Angle 1° 27' from Polaris in Western Elongation

BEGINNING AT the S.W. corner of survey No. 1, this block at a ~~stake~~
large stone marked X; thence South 1406 varas to the North boundary
of survey No. 116, block M; thence South 75° 26' West with the North
boundary of said block M 1964 varas to the N.W. corner of survey No.
117, block M a five inch iron pipe marked B.M.N.W. 117 N.E. 1 H S.E.
1 ~~to~~ large boulder 14X14X12 inches marked S.E. 1 G. N.E. 1 H. N.W. 117 and
wind mill at Day Camp bears North 35° 5' West, Badger windmill bears
North 67° 55' West; thence ~~West~~ ^{North} 1901 varas to an iron pipe marked N.E.
1 G. S.E. 3 C. 31 and four pits in sand for the N.E. corner of survey
No. 1 in block G whence a large stone set in ground marked N.E. 1 G.
bears East 569.4 varas and North 419 varas; thence East 1901 varas
to the place of beginning.

to the place of beginning.

F-101662
CORRECT ON MAP FOR 557.0 ACRES
12-16-44 R

Talbot
4-30-45
Robertson

S. Edly Pritchett

Lawrence Quinn

Chain Carriers

I, W.D. Twichell, State Surveyor for the State of Texas, do hereby
certify that the foregoing survey was made by me according to law under the direction of the Commissioner of the
General Land Office by establishing base lines for the block to which this survey belongs; that the limits, boundaries
and corners, with the marks, natural and artificial, are truly described in the foregoing Plat and Field Notes.

Surveyed 5th day of April, 1902. 1900.

W.D. Twichell
State Surveyor for the State of Texas.

For sketch of this survey see
General Sketch "J" filed with
these field notes.

F- 88175
CORRECT ON MAP FOR 390 ACRES
8-27-57 J.W.

The State of Texas,

Survey

Gaines

County,

No.

22

or

District,

Blk.

C-31

FIELD NOTES of a survey of 390

acres of land made for the Public Free School Fund by
virtue of an Act of the First Called Session of the Twenty-
Sixth Legislature, approved February 23, 1900, providing
for the survey and sale of the unsurveyed school land.

Said land is situated in

Gaines

County, about

19 26 1/2

miles

N 65° E

from

County, and known as survey No.

22

in Block No. C-31

Magnetic Variation

10° 52' E.

Seminole

Angle 1° 27'

from Polaris in

Western

Elongation

BEGINNING AT

the S.E. corner of survey No. 1, this block, at a two
and one half inch cedar post stake, driven to surface, with nail
in top whence a windmill bears South 21° 59' West and do bears South
31° 19' East; thence South 912 varas to the North boundary of block
M; thence South 75° 26' West 1964 varas to the S.E. corner of survey
No. 21, this block; thence North 1406 varas to a large stone marked
X; thence East 1901 varas to the place of beginning.

to the place of beginning.

Patented
9-12-57
Hedrick

S. Edly Pritchett

Lawrence Quinn

Chain Carriers

I, W. D. Twichell

State Surveyor for the State of Texas, do hereby
certify that the foregoing survey was made by me according to law under the direction of the Commissioner of the
General Land Office by establishing base lines for the block to which this survey belongs; that the limits, boundaries
and corners, with the marks, natural and artificial, are truly described in the foregoing Plat and Field Notes.

Surveyed

5th

day of

April, 1902.

1900.

W. D. Twichell
State Surveyor for the State of Texas.

For sketch of this survey see
General Sketch "J" filed with
these field notes

*Chas
W. H. H. H. H.
11-29-*

The State of Texas,

Gaines County, Survey No. 1
or District, Blk. C-32

FIELD NOTES of a survey of 640

acres of land made for the Public Free School Fund by
virtue of an Act of the First Called Session of the Twenty-
Sixth Legislature, approved February 23, 1900, providing
for the survey and sale of the unsurveyed school land.
Said land is situated in Gaines

County, about 22 miles N55° E from
Seminole center of County, and known as survey No. 1
in Block No. C-32

Magnetic Variation 11° E
Angle 1° 27' from Polaris in Western Elongation

BEGINNING AT the S.W. corner of survey No. 6, block C-31 at a stake
marked X and a small pile of stone one marked X and four pits; thence
West 1901 varas to a stake marked X and stone marked X and a small
pile of stone and four pits, the N.W. corner of survey 5, block G;
thence North 1901 varas to a point; thence East 1901 varas to the S.W
of survey No. 7, block C-31; thence South 1901 varas to the place of
beginning.

to the place of beginning.

F-101806
CORRECT ON MAP FOR 640⁰⁰ ACRES
6-19-45
Patented
6-25-45
Robinson

Lawrence Quinn

P. H. Antilly

Chain Carriers

I, W. D. Twichell, State Surveyor for the State of Texas, do hereby
certify that the foregoing survey was made by me according to law under the direction of the Commissioner of the
General Land Office by establishing base lines for the block to which this survey belongs; that the limits, boundaries
and corners, with the marks, natural and artificial, are truly described in the foregoing Plat and Field Notes.

Surveyed 9th day of April, 1902 1900.

W. D. Twichell
State Surveyor for the State of Texas.

For sketch of this survey see
General Sketch "J" filed with
these field notes

*C/low
W.H.A.
11-29-24.*

The State of Texas,

Survey

Gaines

County,

No. 2

or

District,

Blk. C-32

FIELD NOTES of a survey of 640

acres of land made for the Public Free School Fund by
virtue of an Act of the First Called Session of the Twenty-
Sixth Legislature, approved February 23, 1900, providing
for the survey and sale of the unsurveyed school land.

Said land is situated in Gaines

County, about 21 miles N 54° E from

Seminole
center of County, and known as survey No.

in Block No. C-32

Magnetic Variation 11° E
Angle 1° 27' from Polaris in Western Elongation

BEGINNING AT the S.W. corner of survey No. 1 at a stake marked X, small
pile of stone and four pits and stone marked X; thence West 1901 varas
to the N.W. corner of survey No. 6, block G, stake marked X, stone
marked X and small pile of stone and four pits whence New Badger wind -
mill bears North 32° 27' West; thence North 1901 varas to a point;
thence East 1901 varas to the N.W. corner of survey No. 1; thence South
1901 varas to the place of beginning

to the place of beginning.

F 101805
CORRECT ON MAP FOR 640 ACRES
5-13-47 J.A.H.

Patented
5-14-47
Robertson

Lawrence Quinn

P. H. Antilley

Chain Carriers

I, W. D. Twichell, State Surveyor for the State of Texas, do hereby
certify that the foregoing survey was made by me according to law under the direction of the Commissioner of the
General Land Office by establishing base lines for the block to which this survey belongs; that the limits, boundaries
and corners, with the marks, natural and artificial, are truly described in the foregoing Plat and Field Notes.

Surveyed 9th day of April, 1902 1900.

W. D. Twichell
State Surveyor for the State of Texas.

For sketch of this survey see General Sketch "J" filed with these field notes.

F-102136

CORRECT ON MAP FOR 640 ACRES

4-6-1942

3-11-42

Patented 4-9-42

Repts 10-17-50

Bohannon

The State of Texas,

Survey

Gaines

County,

No. 3

or

District,

Blk. C-32

FIELD NOTES of a survey of 640

acres of land made for the Public Free School Fund by virtue of an Act of the First Called Session of the Twenty-Sixth Legislature, approved February 23, 1900, providing for the survey and sale of the unsurveyed school land.

Said land is situated in Gaines County, about 20 miles N 54° E from center of County, and known as survey No. C-32 in Block No.

Magnetic Variation 11° E.
Angle 1° 27' from Polaris in Western Elongation

BEGINNING AT the S.W. corner of survey No. 2, this block, at a stake and stone marked X and small pile of stone and four pits in sand whence New Badger windmill bears North 32° 27' West; thence West at 838 varas cross fence, at 1901 varas a stake and stone marked X and pile of stone and four pits whence New Badger windmill bears North 5° 43' West and the N.W. corner of survey No. 7 in block G; thence North 1901 varas to a point; thence East 1901 varas to the N.W. corner of survey No. 2; thence South 1901 varas to the place of beginning.

to the place of beginning.

Lawrence Quinn

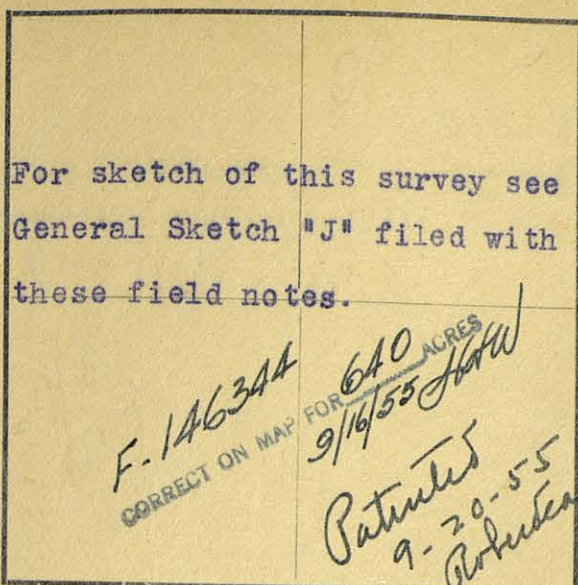
P. H. Antilley

Chain Carriers

I, W. D. Twichell, State Surveyor for the State of Texas, do hereby certify that the foregoing survey was made by me according to law under the direction of the Commissioner of the General Land Office by establishing base lines for the block to which this survey belongs; that the limits, boundaries and corners, with the marks, natural and artificial, are truly described in the foregoing Plat and Field Notes.

Surveyed 9th day of April, 1902 1900.

W. D. Twichell
State Surveyor for the State of Texas.



The State of Texas,

Gaines

County,

Survey

No. 4

or

District,

Blk. C-32

FIELD NOTES of a survey of 640

acres of land made for the Public Free School Fund by virtue of an Act of the First Called Session of the Twenty-Sixth Legislature, approved February 23, 1900, providing for the survey and sale of the unsurveyed school land.

Said land is situated in Gaines

County, about ²¹/₁₉ miles N ⁵⁰/₄₄° E from

Seminole

, and known as survey No.

C-32.

in Block No.

Magnetic Variation 11° E
 Angle 1° 27' from Polaris in Western Elongation

BEGINNING AT the S.W. corner of survey No. 3 this block, at a stake and stone marked X and pile of stone and four pits, whence New Badger mill bears North 5° 43' West; thence West at 1901 varas a stake and stone marked X and pile of stone and four pits in sandy ground whence New Badger windmill bears North 21° 51' East; thence North at 1901 varas a point; thence East at 1901 varas the N.W. corner of survey No 3; thence South at 1901 varas to the place of beginning.

to the place of beginning.

Lawrence Quinn

P. H. Antilley

Chain Carriers

I, W. D. Twichell, State Surveyor for the State of Texas, do hereby certify that the foregoing survey was made by me according to law under the direction of the Commissioner of the General Land Office by establishing base lines for the block to which this survey belongs; that the limits, boundaries and corners, with the marks, natural and artificial, are truly described in the foregoing Plat and Field Notes.

Surveyed 9th day of April, 1902 1900.

W. D. Twichell
 State Surveyor for the State of Texas.

For sketch of this survey see General Sketch "J" filed with these field notes.	
<i>John</i> <i>N. H. A.</i> <i>11-29-46.</i>	

Magnetic Variation 11° EAngle 1° 27' from Polaris in Western Elongation

The State of Texas,

Survey

Gaines County, No. 5
 or _____ District, Blk. C-32

FIELD NOTES of a survey of 640

acres of land made for the Public Free School Fund by
 virtue of an Act of the First Called Session of the Twenty-
 Sixth Legislature, approved February 23, 1900, providing
 for the survey and sale of the unsurveyed school land.

Said land is situated in GainesCounty, about 19 miles N 50° E from

center of County, and known as survey No. _____

in Block No. C-32

BEGINNING AT the S.W. corner of survey No. 2, this block, at a stake
and stone marked X, pile of stone and four pits in sandy ground whence
New Badger windmill bears North 21° 51' East; thence West at 1901 varas
a cedar stake and a stone marked X and pile of stone and four pits in
sandy ground whence small sand knob covered with shinnery bears South
15° East 66 varas, the N.W. corner of survey No. 9, block 3; thence
North 1901 varas to a point; thence East 1901 varas to the N.W. corner
of survey No. 44; thence South 1901 varas to the place of beginning

to the place of beginning.

Lawrence QuinnP. H. Antilley

Chain Carriers

I, W. D. Twichell, State Surveyor for the State of Texas, do hereby
 certify that the foregoing survey was made by me according to law under the direction of the Commissioner of the
 General Land Office by establishing base lines for the block to which this survey belongs; that the limits, boundaries
 and corners, with the marks, natural and artificial, are truly described in the foregoing Plat and Field Notes.

Surveyed 9th day of April, 1902 1900.

W. D. Twichell
 State Surveyor for the State of Texas.

For sketch of this survey see General Sketch "J" filed with these field notes.	
<i>John A. Quinn</i> <i>W. H. Quinn</i> <i>11-29-40</i>	

The State of Texas,

Survey

Gaines County, No. 6
 or _____ District, Blk. C-32

FIELD NOTES of a survey of 640

acres of land made for the Public Free School Fund by
 virtue of an Act of the First Called Session of the Twenty-
 Sixth Legislature, approved February 23, 1900, providing
 for the survey and sale of the unsurveyed school land.

Said land is situated in Gaines
 County, about 18 miles N 48° E. from
 center of County, and known as survey No. 6
 in Block No. C-32

Magnetic Variation 11° E
 Angle 1° 27' from Polaris in Western Elongation

BEGINNING AT the S.W. corner of survey No. 5, this block, at a cedar stake and stone marked X and pile of stone and four pits in sandy ground whence a small sand knob covered with shinnery bears South 15° East 65 varas; thence West 1901 varas to an iron pipe marked C-32 1033 11 10 G and a pile of stone and four pits in firm ground for the N.W. corner of survey No. 10, block G, whence twin windmills bear North 69° 31' West and North 69° 36' West. Arnett's ranch windmills bear North 37° 49' West and North 37° 21' West. Flue on Arnett's house bears North 37° 18' West. Antilley's ranch windmills bear South 22° 8' East and South 22° 2' East; thence North 1901 varas to a point; thence East 1901 varas to the N.W. of survey No. 5, this block; thence South 1901 varas to the place of beginning.

_____ to the place of beginning.

Lawrence QuinnP. H. Antilley

Chain Carriers

I, W. D. Twichell, State Surveyor for the State of Texas, do hereby certify that the foregoing survey was made by me according to law under the direction of the Commissioner of the General Land Office by establishing base lines for the block to which this survey belongs; that the limits, boundaries and corners, with the marks, natural and artificial, are truly described in the foregoing Plat and Field Notes.

Surveyed 9th day of April, 1902. 1900.

W. D. Twichell
 State Surveyor for the State of Texas.

For sketch of this survey see
General Sketch "J" filed with
these field notes.

Chas. H. A.
N. H. A.
11/29/26.

Magnetic Variation 11° E
Angle 1° 27' from Polaris in Western Elongation

The State of Texas,

Survey

Gaines County, No. 7
or _____ District, Blk. C-32

FIELD NOTES of a survey of 640

acres of land made for the Public Free School Fund by
virtue of an Act of the First Called Session of the Twenty-
Sixth Legislature, approved February 23, 1900, providing
for the survey and sale of the unsurveyed school land.

Said land is situated in GainesCounty, about 19 miles N 45° E fromcenter of County, and known as survey No. 7in Block No. C-32

BEGINNING AT the N.W. corner of survey No. 6 this block; thence North
1901 varas to a point; thence East 1901 varas to a point; thence South
1901 varas to the N.W. corner of survey No. 5; thence West 1901 varas
to the place of beginning.

to the place of beginning.

Lawrence QuinnP. H. Antilley

Chain Carriers

I, W. D. Twichell, State Surveyor for the State of Texas, do hereby
certify that the foregoing survey was made by me according to law under the direction of the Commissioner of the
General Land Office by establishing base lines for the block to which this survey belongs; that the limits, boundaries
and corners, with the marks, natural and artificial, are truly described in the foregoing Plat and Field Notes.

Surveyed 9th day of April, 1902, 1900.

W. D. Twichell
State Surveyor for the State of Texas.

For sketch of this survey see General Sketch "J" filed with these field notes	
<i>Chas. H. Quinn</i> <i>11-24-246</i>	

The State of Texas,

Survey

Gaines County, No. 8
 or _____ District, Blk. C-32

FIELD NOTES of a survey of 640

acres of land made for the Public Free School Fund by
 virtue of an Act of the First Called Session of the Twenty-
 Sixth Legislature, approved February 23, 1900, providing
 for the survey and sale of the unsurveyed school land.

Said land is situated in GainesCounty, about 19½ miles N 47° E fromcenter of County, and known as survey No. 8in Block No. C-32Magnetic Variation 11° EAngle 1° 27' from Polaris in Western Elongation

BEGINNING AT the N.E. corner of survey No. 7, this block; thence East
1901 varas to a point; thence South 1901 varas to the N.W. corner of
survey No. 4, this block; thence West 1901 varas to the N.E. corner of
survey No. 6; thence North 1901 varas to the place of beginning.

to the place of beginning,

Lawrence QuinnP. H. Antilley

Chain Carriers

I, W. D. Twichell, State Surveyor for the State of Texas, do hereby
 certify that the foregoing survey was made by me according to law under the direction of the Commissioner of the
 General Land Office by establishing base lines for the block to which this survey belongs; that the limits, boundaries
 and corners, with the marks, natural and artificial, are truly described in the foregoing Plat and Field Notes.

Surveyed 9th day of April, 1902 1900.
W. D. Twichell
 State Surveyor for the State of Texas.

For sketch of this survey see & General Sketch "J" filed with these field notes	
<i>C/O H. A. M. H. A. 11/24/46</i>	<i>OK 4/5/64 J H W</i>

The State of Texas,

Survey

Gaines

County,

No. 9

or

District,

Blk. C-32

FIELD NOTES of a survey of 640

acres of land made for the Public Free School Fund by
virtue of an Act of the First Called Session of the Twenty-
Sixth Legislature, approved February 23, 1900, providing
for the survey and sale of the unsurveyed school land.

Said land is situated in Gaines

County, about 20.21 miles N 47° E from

Seminole

center of County, and known as survey No. 9

in Block No. C-32

Magnetic Variation 11° E
Angle 1° 27' from Polaris in Western Elongation

BEGINNING AT the N.E. corner of survey No. 8, this block; thence East
1901 varas to a point; thence South 1901 varas to the N.W. corner of
survey No. 3, this block; thence West 1901 varas to the N.E. of survey
No. 5; thence North 1901 varas to the place of beginning

to the place of beginning.

102137
File-102137
CORRECT ON MAP FOR 640
6/4/64 J H W
Patented
6-11-64
Zull

Lawrence Quinn

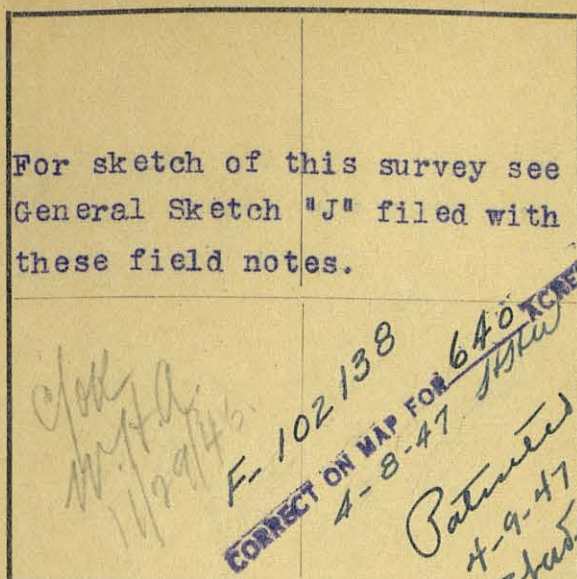
P. H. Antilley

Chain Carriers

I, W. D. Twichell, State Surveyor for the State of Texas, do hereby
certify that the foregoing survey was made by me according to law under the direction of the Commissioner of the
General Land Office by establishing base lines for the block to which this survey belongs; that the limits, boundaries
and corners, with the marks, natural and artificial, are truly described in the foregoing Plat and Field Notes.

Surveyed 9th day of April, 1902 1900.

W. D. Twichell
State Surveyor for the State of Texas.



The State of Texas,

Survey

Gaines

County,

No. 10

or

District,

Blk. C-32

FIELD NOTES of a survey of 640

acres of land made for the Public Free School Fund by virtue of an Act of the First Called Session of the Twenty-Sixth Legislature, approved February 23, 1900, providing for the survey and sale of the unsurveyed school land.

Said land is situated in Gaines

County, about 21 miles N 52° E from

Seminole center of County, and known as survey No. 10

in Block No. C-32

Magnetic Variation 11° E.

Angle 1° 27' from Polaris in Western Elongation

BEGINNING AT the N.E. corner of survey No. 9, this block; thence East 1901 varas to a point; thence South 1901 varas to the N.W. corner of survey No. 2 this block; thence West 1901 varas to the N.E. corner of survey No. 4 this block; thence North 1901 varas to the place of beginning.

to the place of beginning.

Lawrence Quinn

P. H. Antilley

Chain Carriers

I, W. D. Twichell, State Surveyor for the State of Texas, do hereby certify that the foregoing survey was made by me according to law under the direction of the Commissioner of the General Land Office by establishing base lines for the block to which this survey belongs; that the limits, boundaries and corners, with the marks, natural and artificial, are truly described in the foregoing Plat and Field Notes.

Surveyed 9th day of April, 1902 1900.

W. D. Twichell
State Surveyor for the State of Texas.

For sketch of this survey see
General Sketch "J" filed with
these field notes.

Chas. H. Quinn
W. H. Quinn
11/29/46

Magnetic Variation 11° E
Angle 1° 27' from Polaris in Western Elongation

The State of Texas,

Survey

Gaines County, No. 11
or District, Blk. C-32

FIELD NOTES of a survey of 640

acres of land made for the Public Free School Fund by
virtue of an Act of the First Called Session of the Twenty-
Sixth Legislature, approved February 23, 1900, providing
for the survey and sale of the unsurveyed school land.

Said land is situated in Gaines

County, about 22 miles N 53° E from

center of County, and known as survey No. 11

in Block No. C-32

BEGINNING AT the N.E. corner of survey No. 10, this block; thence East
1901 varas to a point; thence South 1901 varas to the N.W. corner of
survey No. 1, this block; thence West 1901 varas to the N.E. corner of
survey No. 3; thence North 1901 varas to the place of beginning

to the place of beginning.

Lawrence Quinn

P. H. Antilley

Chain Carriers

I, W. D. Twichell, State Surveyor for the State of Texas, do hereby
certify that the foregoing survey was made by me according to law under the direction of the Commissioner of the
General Land Office by establishing base lines for the block to which this survey belongs; that the limits, boundaries
and corners, with the marks, natural and artificial, are truly described in the foregoing Plat and Field Notes.

Surveyed 9th day of April, 1902 1900.

W. D. Twichell
State Surveyor for the State of Texas.

For sketch of this survey see
General Sketch "J" filed with
these field notes.

*OK
W.H.A.
11/29/146.*

The State of Texas,

Survey

Gaines County, No. 12
or _____ District, Blk. C-32

FIELD NOTES of a survey of 640

acres of land made for the Public Free School Fund by
virtue of an Act of the First Called Session of the Twenty-
Sixth Legislature, approved February 23, 1900, providing
for the survey and sale of the unsurveyed school land.

Said land is situated in Gaines

County, about 12½ miles N 54° E from

center of County, and known as survey No. 12

in Block No. C-32

Magnetic Variation 11° E
Angle 1° 27' from Polaris in Western Elongation

BEGINNING AT the N.E. corner of survey No. 11, this block; thence East
1901 varas to the N.W. corner of survey No. 7, this block C-31; thence
South 1901 varas to the N.W. corner of survey No. 6, block C-31; thence
West 1901 varas to the N.E. corner of survey No. 2, this block; thence
North 1901 varas to the place of beginning.

_____ to the place of beginning.

Lawrence Quinn

P.H. Antilley

Chain Carriers

I, W. D. Twichell, State Surveyor for the State of Texas, do hereby
certify that the foregoing survey was made by me according to law under the direction of the Commissioner of the
General Land Office by establishing base lines for the block to which this survey belongs; that the limits, boundaries
and corners, with the marks, natural and artificial, are truly described in the foregoing Plat and Field Notes.

Surveyed 9th day of April, 1902 1900.

W. D. Twichell
State Surveyor for the State of Texas.

For sketch of this survey see
General Sketch "J" filed with
these field notes.

*Clark
M. H. H.
11/29/06*

Magnetic Variation 11° E.

Angle 1° 27' from Polaris in Western Elongation

The State of Texas,

Survey

Geines County, No. 13
or District, Blk. C-32

FIELD NOTES of a survey of 640

acres of land made for the Public Free School Fund by
virtue of an Act of the First Called Session of the Twenty-
Sixth Legislature, approved February 23, 1900, providing
for the survey and sale of the unsurveyed school land.

Said land is situated in Geines

County, about 23 miles N 52° E. from

center of County, and known as survey No. 13

in Block No. C-32

BEGINNING AT the N.W. corner of survey No. 7, block C-31; thence West
1901 varas to the N.E. of survey No. 11, this block; thence North 1901
varas to a point; thence East 1901 varas to the N.W. corner of survey
No. 18, block C-31; thence South 1901 varas to the place of beginning

to the place of beginning.

George Arnett

J. C. Patterson

Chain Carriers

I, W. D. Twichell, State Surveyor for the State of Texas, do hereby
certify that the foregoing survey was made by me according to law under the direction of the Commissioner of the
General Land Office by establishing base lines for the block to which this survey belongs; that the limits, boundaries
and corners, with the marks, natural and artificial, are truly described in the foregoing Plat and Field Notes.

Surveyed 15th day of April, 1902 1900.

W. D. Twichell
State Surveyor for the State of Texas.

For sketch of this survey see General Sketch "J" filed with these field notes.	
<i>close with 11/29/46</i>	

The State of Texas,

Survey

Gaines

County,

No. 14

or

District,

Blk. C-32

FIELD NOTES of a survey of 640

acres of land made for the Public Free School Fund by virtue of an Act of the First Called Session of the Twenty-Sixth Legislature, approved February 23, 1900, providing for the survey and sale of the unsurveyed school land.

Said land is situated in Gaines

County, about 22 miles N 51° E.

from center of County, and known as survey No. 14

in Block No. C-32

Magnetic Variation 11° E.
Angle 1° 27' from Polaris in Western Elongation

BEGINNING AT the S.W. corner of survey No. 13, this block; thence West 1901 varas to the N.E. corner of survey No. 10; thence North 1901 varas to a point; thence East 1901 varas to the N.W corner of survey No. 13; thence South 1901 varas to the place of beginning.

to the place of beginning.

George Arnett

J. C. Patterson

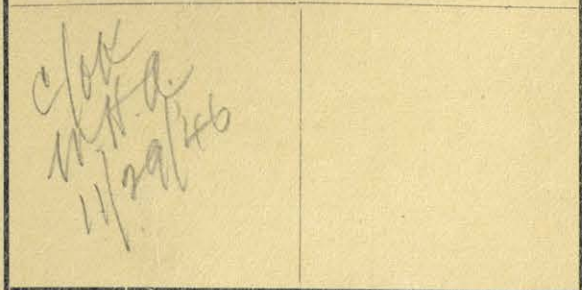
Chain Carriers

I, W. D. Twichell, State Surveyor for the State of Texas, do hereby certify that the foregoing survey was made by me according to law under the direction of the Commissioner of the General Land Office by establishing base lines for the block to which this survey belongs; that the limits, boundaries and corners, with the marks, natural and artificial, are truly described in the foregoing Plat and Field Notes.

Surveyed 15th day of April, 1902 1900.

W. D. Twichell
State Surveyor for the State of Texas.

For sketch of this survey see
General Sketch "J" filed with
these field notes



Magnetic Variation 11° E

Angle $1^{\circ} 27'$ from Polaris in Western Elongation

The State of Texas,

Survey

Gaines County, No. 15
or _____ District, Blk. C-32

FIELD NOTES of a survey of 640

acres of land made for the Public Free School Fund by
virtue of an Act of the First Called Session of the Twenty-
Sixth Legislature, approved February 23, 1900, providing
for the survey and sale of the unsurveyed school land.

Said land is situated in Gaines

County, about 21 miles N 49° E from

center of County, and known as survey No. 15

in Block No. C-32

BEGINNING AT the S.W. corner of survey No. 14, this block: thence West
1901 varas to the N.W. corner of survey No. 10, this block: thence
North 1901 varas to a point; thence East 1901 varas to the N.W. corner
of survey No. 14; thence South 1901 varas to the place of beginning.

_____ to the place of beginning.

George Arnett

J. C. Patterson

Chain Carriers

I, W. D. Twichell, State Surveyor for the State of Texas, do hereby
certify that the foregoing survey was made by me according to law under the direction of the Commissioner of the
General Land Office by establishing base lines for the block to which this survey belongs; that the limits, boundaries
and corners, with the marks, natural and artificial, are truly described in the foregoing Plat and Field Notes.

Surveyed 15th day of April, 1902 1900.

W. D. Twichell
State Surveyor for the State of Texas.

For sketch of this survey see General Sketch "J" filed with these field notes.	
<i>close m. 11/29/26.</i>	

Magnetic Variation 11° E.
 Angle 1° 27' from Polaris in Western Elongation

The State of Texas,

Gaines County, Survey No. 16
 or _____ District, Blk. C-32

FIELD NOTES of a survey of 640
 acres of land made for the Public Free School Fund by
 virtue of an Act of the First Called Session of the Twenty-
 Sixth Legislature, approved February 23, 1900, providing
 for the survey and sale of the unsurveyed school land.
 Said land is situated in Gaines
 County, about 21 miles N 46° E from
 center of County, and known as survey No. 16
 in Block No. C-32

BEGINNING AT the S.W. corner of survey No. 15; thence West 1901 varas
to the N.E. corner of survey No. 8, this block; thence North 1901 varas
to a point; thence East 1901 varas to the N.W. corner of survey No. 15;
thence South 1901 varas to the place of beginning.

_____ to the place of beginning.

George Arnett

J. C. Patterson

Chain Carriers

I, W. D. Twichell, State Surveyor for the State of Texas, do hereby
 certify that the foregoing survey was made by me according to law under the direction of the Commissioner of the
 General Land Office by establishing base lines for the block to which this survey belongs; that the limits, boundaries
 and corners, with the marks, natural and artificial, are truly described in the foregoing Plat and Field Notes.

Surveyed 15th day of April, 1902 1900.

W. D. Twichell
 State Surveyor for the State of Texas.

For sketch of this survey see
General Sketch "J" filed with
these field notes

*C. H. H. A.
11/29/86*

Magnetic Variation 11°E
Angle 1° 27' from Polaris in Western Elongation

The State of Texas,

Survey

Gaines County, No. 17
or District, Blk. C-32

FIELD NOTES of a survey of 640

acres of land made for the Public Free School Fund by
virtue of an Act of the First Called Session of the Twenty-
Sixth Legislature, approved February 23, 1900, providing
for the survey and sale of the unsurveyed school land.

Said land is situated in GainesCounty, about 20 miles N 45° E fromcenter of County, and known as survey No. 17in Block No. C-32

BEGINNING AT the S.W. corner of survey No. 16, this block; thence West
1901 varas to the N.E. corner of survey No 7; thence North 1901 varas
to a point; thence East 1901 varas to the N.W. corner of survey No. 16;
thence South 1901 varas to the place of beginning.

to the place of beginning.

George ArnettJ. C. Patterson

Chain Carriers

I, W. D. Twichell, State Surveyor for the State of Texas, do hereby
certify that the foregoing survey was made by me according to law under the direction of the Commissioner of the
General Land Office by establishing base lines for the block to which this survey belongs; that the limits, boundaries
and corners, with the marks, natural and artificial, are truly described in the foregoing Plat and Field Notes.

Surveyed 15th day of April, 1902 1900.

W. D. Twichell
State Surveyor for the State of Texas.

For sketch of this survey see
General Sketch "J" filed with
these field notes.

*Chk
with
11-29-46*

Magnetic Variation 11° E.

Angle 1° 27' from Polaris in Western Elongation

The State of Texas,

Gaines

County,

Survey

No. 18

or

District,

Blk. C-32

FIELD NOTES of a survey of 640

acres of land made for the Public Free School Fund by
virtue of an Act of the First Called Session of the Twenty-
Sixth Legislature, approved February 23, 1900, providing
for the survey and sale of the unsurveyed school land.

Said land is situated in Gaines

County, about 19 miles N 43° E. from
center of County, and known as survey No. 18

in Block No. C-32

BEGINNING AT the S.W. corner of survey No. 17, this block; thence
West to the N.W. corner of survey No. 7, this block; thence North 1901
varas to a point; thence East 1901 varas to the N.W. corner of survey
No. 17; thence South 1901 varas to the place of beginning.

to the place of beginning.

George Arnett

J. C. Patterson

Chain Carriers

I, W. D. Twichell, State Surveyor for the State of Texas, do hereby
certify that the foregoing survey was made by me according to law under the direction of the Commissioner of the
General Land Office by establishing base lines for the block to which this survey belongs; that the limits, boundaries
and corners, with the marks, natural and artificial, are truly described in the foregoing Plat and Field Notes.

Surveyed 15th day of April, 1902 1900.

W. D. Twichell
State Surveyor for the State of Texas.

For sketch of this survey see General Sketch "J" filed with these field notes	
<i>average = 651.58 acres. 1/4 Sec. 46. 11/29/46.</i>	

Magnetic Variation 11° E.
Angle 1° 27' from Polaris in Western Elongation

The State of Texas,

Gaines County, Survey No. 19
or _____ District, Blk. C-32

FIELD NOTES of a survey of 651

acres of land made for the Public Free School Fund by
virtue of an Act of the First Called Session of the Twenty-
Sixth Legislature, approved February 23, 1900, providing
for the survey and sale of the unsurveyed school land.

Said land is situated in Gaines
County, about 21 miles N 45° E from
center of County, and known as survey No. 19
in Block No. C-32

BEGINNING AT the N.W. corner of survey No. 15, this block; thence
West 5703 varas to the N.W. corner of survey No. 18, this block; thence
North 645 varas to the South line of block DD, John H. Gibson; thence
East at 1197 varas a stake and stone marked X, pile of stone and four
pits, on N.E. edge of lake basin, at 3098 varas a stake and stone
marked X, pile of stone and four pits in sand whence New Badger mill
bears South 39° 14' East and center of lake basin bears North 82° East
about 700 varas, at 4999 varas a stake and stone marked X, pile of
stone and four pits whence New Badger mill bears South 6° East, at 5703
varas a point; thence South 645 varas to the place of beginning.

to the place of beginning.

George ArnettJ. C. Patterson

Chain Carriers

I, W. D. Twichell, State Surveyor for the State of Texas, do hereby
certify that the foregoing survey was made by me according to law under the direction of the Commissioner of the
General Land Office by establishing base lines for the block to which this survey belongs; that the limits, boundaries
and corners, with the marks, natural and artificial, are truly described in the foregoing Plat and Field Notes.

Surveyed 15th day of April, 1902 1900.

W. D. Twichell
State Surveyor for the State of Texas.

The State of Texas,

Survey

70

Gaines

County,

No. 20

or

District,

Blk. C-32

For sketch of this survey see
General Sketch "JA" filed with
these field notes.

*George
= 651.58 acres
W.H.P.
11-29-106.*

FIELD NOTES of a survey of 651

acres of land made for the Public Free School Fund by
virtue of an Act of the First Called Session of the Twenty-
Sixth Legislature, approved February 23, 1900, providing
for the survey and sale of the unsurveyed school land.

Said land is situated in Gaines

County, about 23 miles N 53° E. from

center of County, and known as survey No. 20

in Block No. C-32.

Magnetic Variation 11° E.
Angle 1° 27' from Polaris in Western Elongation

BEGINNING AT the N.W. corner of survey No. 18, block C-31; thence West
5703 varas to the N.E. corner of survey No. 16, this block; thence North
645 varas to a point in the South line of survey No. 92, block DD, John
H. Gibson; thence East at 1197 varas an iron pipe marked S.E. 92 DD
and pile of stone and four pits in firm ground whence New Badger mill
bears South 31° 14' West, at 3098 varas a stake and stone marked X,
pile of stone and four pits in sandy land, at 4999 varas a stake and
stone marked X, pile of stone and four pits in firm ground whence Brooks
mill bears South 29° 50' East, at 5703 varas the N.W. corner of survey
No. 19, block C-31; thence South 645 varas to the place of beginning.

to the place of beginning.

George Arnett

J. C. Patterson

Chain Carriers

I, W. D. Twichell, State Surveyor for the State of Texas, do hereby
certify that the foregoing survey was made by me according to law under the direction of the Commissioner of the
General Land Office by establishing base lines for the block to which this survey belongs; that the limits, boundaries
and corners, with the marks, natural and artificial, are truly described in the foregoing Plat and Field Notes.

Surveyed 15th day of April, 1902. 1900.

W. D. Twichell
State Surveyor for the State of Texas.

The State of Texas,

Survey

Gaines

County,


No. 1

or

District,

Blk. C34

For sketch of this survey see
general sketch "J" filed with
these field notes.

FIELD NOTES of a survey of 640

acres of land made for the Public Free School Fund by
virtue of an Act of the First Called Session of the Twenty-
Sixth Legislature, approved February 23, 1900, providing
for the survey and sale of the unsurveyed school land.

Said land is situated in GainesCounty, about 13 1/2 miles N.27°E. fromcenter of County, and known as survey No. Onein Block No. C34Magnetic Variation 11°5'E.Angle 1°27' from Polaris in western ElongationBEGINNING AT the S.W. corner of survey No. 6 in block C33 at aniron pipe marked C33.6.1.C34.58, and stone marked X and pile ofstones whence a cluster of mesquites on sand knob bears S.32°21'E.to S.30°25'E. about 500 varas. West edge of grove and bare sand hillbear N.33°51'W. and twin windmills bear N.1°24'E. and N.1°47'E.;*The last should not be correct as I checked the survey 7-11-1902*thence West 1901 varas to a stake and stone marked X and pile ofstones and four pits; thence North 1901 varas to a point; thenceEast 1901 varas the N.W. corner of survey 6, block C33; thence South1901 varas

to the place of beginning.

Lawrence QuinnP.H. Antilley.

Chain Carriers

I, W. D. Twichell, State Surveyor for the State of Texas, do hereby
certify that the foregoing survey was made by me according to law under the direction of the Commissioner of the
General Land Office by establishing base lines for the block to which this survey belongs; that the limits, boundaries
and corners, with the marks, natural and artificial, are truly described in the foregoing Plat and Field Notes.

Surveyed April 10, 1902 day of April 1900.

State Surveyor for the State of Texas.

The State of Texas,

Survey

Gaines

County,


No. 2

or

District,

Blk. C34

For sketch of this survey see
general sketch "J" filed with
these field notes.



FIELD NOTES of a survey of 640

acres of land made for the Public Free School Fund by
virtue of an Act of the First Called Session of the Twenty-
Sixth Legislature, approved February 23, 1900, providing
for the survey and sale of the unsurveyed school land.

Said land is situated in Gaines

County, about 14 miles N.23°E. from

center of County, and known as survey No. Two

in Block No. C34

Magnetic Variation 11°5'E.

Angle 1°27' from Polaris in western Elongation

BEGINNING AT the S.W. corner of survey No. 1 this block at a stake

and stone marked X and pile of stones and four pits; thence West

at 150 varas enter firm flat at 1800 varas enter sand at 1901 varas

a stake and stone mound and stone marked X and four pits whence

outside mill in group of three bears N.34°15'W. and N.33°56'W.,

distant lone windmill over hill bears N.34°18'W. and two windmills

bear N.42°52'E. and N.43°5'E.; thence North 1901 varas to a point;

thence East 1901 varas the N.W. corner of survey No. 1; thence South

1901 varas

to the place of beginning.

Lawrence Quinn

P.H. Antilley.

Chain Carriers

I, W. D. Twichell, State Surveyor for the State of Texas, do hereby
certify that the foregoing survey was made by me according to law under the direction of the Commissioner of the
General Land Office by establishing base lines for the block to which this survey belongs; that the limits, boundaries
and corners, with the marks, natural and artificial, are truly described in the foregoing Plat and Field Notes.

Surveyed April 10, 1903, day of 1900.

State Surveyor for the State of Texas.

The State of Texas,

Survey

Gaines

County,

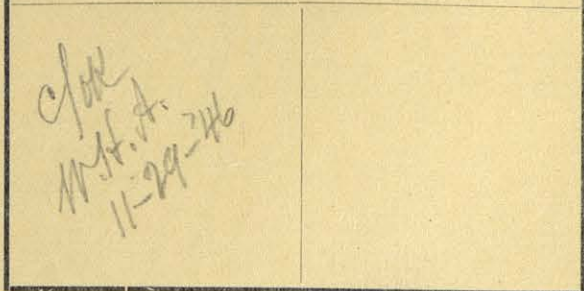
No. 3

or

District,

Blk. C34

For sketch of this survey see
general sketch "J" filed with
these field notes.



FIELD NOTES of a survey of 640

acres of land made for the Public Free School Fund by
virtue of an Act of the First Called Session of the Twenty-
Sixth Legislature, approved February 23, 1900, providing
for the survey and sale of the unsurveyed school land.

Said land is situated in Gaines

County, about 12 1/2 miles N. 19° E. from

center of County, and known as survey No. Three

in Block No. C34

Magnetic Variation 11° 5' E.
Angle 1° 27' from Polaris in western Elongation

BEGINNING AT the S.W. corner of survey No. 2 in this block at stake
stone mound and pile of stones and four pits whence outside windmill
in group of three bears N. 34° 15' W. and N. 33° 56' W. and distant lone
windmill over hill bears N. 34° 18' W. an Arizona windmill bears
N. 42° 52' E. and N. 43° 5' E.; thence West at 476 varas cross fence at
1901 varas a stake and stone marked X for the N.W. corner of survey
114 in block C; thence North 1901 varas to a point; thence East
1901 varas the N.W. corner of survey No. 2; thence South 1901 varas
to the place of beginning.

Lawrence Quinn

P. H. Antilley.

Chain Carriers

I, W. D. Twichell, State Surveyor for the State of Texas, do hereby
certify that the foregoing survey was made by me according to law under the direction of the Commissioner of the
General Land Office by establishing base lines for the block to which this survey belongs; that the limits, boundaries
and corners, with the marks, natural and artificial, are truly described in the foregoing Plat and Field Notes.

Surveyed April 10, 1902, day of 1900.

W. D. Twichell
State Surveyor for the State of Texas.

The State of Texas,

Survey

Gaines

County,

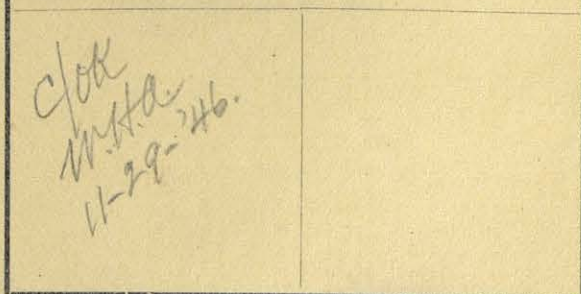
No. 4

or

District,

Blk. C34

For sketch of this survey see
general sketch "J" filed with
these field notes.



FIELD NOTES of a survey of 640

acres of land made for the Public Free School Fund by
virtue of an Act of the First Called Session of the Twenty-
Sixth Legislature, approved February 23, 1900, providing
for the survey and sale of the unsurveyed school land.

Said land is situated in Gaines

County, about 12 1/2 miles N. 15° E. from

center of County, and known as survey No. Four

in Block No. C34

Magnetic Variation 11° 5' E.
Angle 1° 27' from Polaris in western Elongation

BEGINNING AT the S.W. corner of survey No. 3 this block at stake and
stone marked X; thence West 1901 varas to stake and stone marked
X and pile of stones and four pits for the N.W. corner of survey
115 in block G whence Brooks Lee's ranch windmill bears S. 20° 44' W.
and Brooks Lee's triple mills bear N. 13° 8' E. and N. 12° 34' E., Con-
nell's ranch mill bears N. 20° 5' E., Arizona mill bears N. 61° 22' E. and
N. 61° 29' E. West edge of china grove bare sand hill bears N. 72° 14' E.
a cluster of oak bears S. 2° 22' E. to S. 0° 46' E. about 125 varas; thence
North 1901 varas to a point; thence East 1901 varas to the N.W. cor-
ner of survey 3; thence South 1901 varas
to the place of beginning.

Lawrence Quinn

P. H. Antilley

Chain Carriers

I, W. D. Twichell, State Surveyor for the State of Texas, do hereby
certify that the foregoing survey was made by me according to law under the direction of the Commissioner of the
General Land Office by establishing base lines for the block to which this survey belongs; that the limits, boundaries
and corners, with the marks, natural and artificial, are truly described in the foregoing Plat and Field Notes.

Surveyed April 10, 1902, day of 1900.

W. D. Twichell
State Surveyor for the State of Texas.

For sketch of this survey see
general sketch "J" filed with
these field notes.

*Cancelled by
Corrected Field Notes
F-86210 7-18-40 Pul.*

The State of Texas,

Survey

Gaines

County,

No. 5

or

District,

Blk. C34

FIELD NOTES of a survey of 640

acres of land made for the Public Free School Fund by
virtue of an Act of the First Called Session of the Twenty-
Sixth Legislature, approved February 23, 1900, providing
for the survey and sale of the unsurveyed school land.

Said land is situated in Gaines

County, about 12 miles N. 10° E. from

center of County, and known as survey No. Five

in Block No. C34

Magnetic Variation 11° 5' E.
Angle 1° 27' from Polaris in western Elongation

BEGINNING AT the S.W. corner of survey 4 this block at stake stone
marked X and pile of stone and four pits whence Brooks Lee's ranch
windmill bears S. 20° 44' W. and Brooks Lee's triple windmill bears
N. 13° 8' E. and N. 12° 34' E., Connell's ranch windmill bears N. 20° 5' E.
Arizona windmill bears N. 61° 22' E. and N. 61° 29' E., West edge of
china grove and bare sand hill bears N. 72° 14' E. and cluster of
oaks bear S. 2° 22' E. to S. 0° 46' E. about 125 varas; thence West 1901
varas to stake stone marked X and pile of stones and four pits for
the N.W. corner of survey 144 block G; thence North 1901 varas to a
point; thence East 1901 varas the N.W. corner of survey 4; thence
South 1901 varas to the place of beginning.

Lawrence Quinn

P.H. Antilley

Chain Carriers

I, W. D. Twichell, State Surveyor for the State of Texas, do hereby
certify that the foregoing survey was made by me according to law under the direction of the Commissioner of the
General Land Office by establishing base lines for the block to which this survey belongs; that the limits, boundaries
and corners, with the marks, natural and artificial, are truly described in the foregoing Plat and Field Notes.

Surveyed April 10, 1902, of 1900.

W. D. Twichell
State Surveyor for the State of Texas.

For sketch of this survey see general sketch "J" filed with these field notes.	
<i>C/O M.H.A. 11-29-46</i>	

The State of Texas,

Gaines

County,

Survey

No. 6

or

District,

Blk. C34

FIELD NOTES of a survey of 640

acres of land made for the Public Free School Fund by virtue of an Act of the First Called Session of the Twenty-Sixth Legislature, approved February 23, 1900, providing for the survey and sale of the unsurveyed school land.

Said land is situated in Gaines

County, about 12 miles N. 5° E. from

center of County, and known as survey No. Six

in Block No. C34

Magnetic Variation 11° 5' E.
Angle 1° 27' from Polaris in western Elongation

BEGINNING AT the S.W. corner of survey No. 5, this block at stake and stone marked X and pile of stones and four pits; thence West 1901 varas to an iron plunger coupling marked 175.G.145.1.C.35. S. 6. G. 34. and stone marked X and stone mound and four pits in firm ground on hill sloping to S.E., Brooks Lee's windmill bears S. 46° 53' E. Brooks Lee's house bears S. 46° 13' E., Arizona mill bears N. 69° 58' E. and N. 69° 58' E. bare sand hill bears N. 78° 2' E.; thence North 1901 varas to stake stone marked X and pile of stones and four pits in sand; thence East 1901 varas the N.W. corner of survey 5; thence South 1901 varas

to the place of beginning.

Lawrence Quinn

P.H. Antilley

Chain Carriers

I, W. D. Twichell, State Surveyor for the State of Texas, do hereby certify that the foregoing survey was made by me according to law under the direction of the Commissioner of the General Land Office by establishing base lines for the block to which this survey belongs; that the limits, boundaries and corners, with the marks, natural and artificial, are truly described in the foregoing Plat and Field Notes.

Surveyed April 10, 1902 day of 1900.

W.D. Twichell
State Surveyor for the State of Texas.

For sketch of this survey see
general sketch "J" filed with
these field notes.

OK
M.H.A.
11-29-46.

Magnetic Variation $11^{\circ}5'E.$
Angle $1^{\circ}27'$ from Polaris in western Elongation

The State of Texas,

Survey

Gaines County, No. 7
or District, Blk C34

FIELD NOTES of a survey of 640

acres of land made for the Public Free School Fund by
virtue of an Act of the First Called Session of the Twenty-
Sixth Legislature, approved February 23, 1900, providing
for the survey and sale of the unsurveyed school land.

Said land is situated in Gaines
County, about $13\frac{1}{2}$ miles $N.5^{\circ}E.$ from
center of County, and known as survey No. 7
in Block No. C34

BEGINNING AT the N.E. corner of survey No. 6 this block; thence West
1901 varas to stake stone marked X and pile of stone and four pits
in sand; thence North 1901 varas to stone marked X stone mound and
four pits in sand; thence East 1901 varas to a point; thence South
1901 varas

_____ to the place of beginning.

Lawrence QuinnP.H. Antilley.

Chain Carriers

I, W. D. Twichell, State Surveyor for the State of Texas, do hereby
certify that the foregoing survey was made by me according to law under the direction of the Commissioner of the
General Land Office by establishing base lines for the block to which this survey belongs; that the limits, boundaries
and corners, with the marks, natural and artificial, are truly described in the foregoing Plat and Field Notes.

Surveyed April 10, 1902 day of _____ 1900.

W. D. Twichell
State Surveyor for the State of Texas.

For sketch of this survey see
general sketch "J" filed with
these field notes.

*Chas
W. H. A.
11-29-24.*

Magnetic Variation 11°5'E.
Angle 1°27' from Polaris in western Elongation

The State of Texas,

Gaines

County,

Survey

No. 8

or

District,

Blk. C34

FIELD NOTES of a survey of 640

acres of land made for the Public Free School Fund by
virtue of an Act of the First Called Session of the Twenty-
Sixth Legislature, approved February 23, 1900, providing
for the survey and sale of the unsurveyed school land.

Said land is situated in Gaines

County, about 13 1/2 miles N. 10° E. from

center of County, and known as survey No. 8

in Block No. C34

BEGINNING AT the N.W. corner of survey 5 this block; thence West

1901 varas to the N.E. corner of survey No. 6; thence North 1901

varas to the N.E. corner of survey No. 7 this block; thence East

1901 varas to a point; thence South 1901 varas

to the place of beginning.

Lawrence Quinn

P.H. Antilley

Chain Carriers

I, W. D. Twichell, State Surveyor for the State of Texas, do hereby
certify that the foregoing survey was made by me according to law under the direction of the Commissioner of the
General Land Office by establishing base lines for the block to which this survey belongs; that the limits, boundaries
and corners, with the marks, natural and artificial, are truly described in the foregoing Plat and Field Notes.

Surveyed April 10, 1902 day of April, 1900.

W. D. Twichell
State Surveyor for the State of Texas.

For sketch of this survey see general sketch "J" filed with these field notes.	
<i>Chas. H. H. A.</i> <i>11-29-46</i>	

Magnetic Variation 11°5'E.
 Angle 1°27' from Polaris in western Elongation

The State of Texas,

Gaines County, No. 9
 or District, Blk. C34

FIELD NOTES of a survey of 640
 acres of land made for the Public Free School Fund by
 virtue of an Act of the First Called Session of the Twenty-
 Sixth Legislature, approved February 23, 1900, providing
 for the survey and sale of the unsurveyed school land.
 Said land is situated in Gaines
 County, about 13½ miles N. 14° E. from
 center of County, and known as survey No. 9
 in Block No. C34

BEGINNING AT the N.E. corner of survey No. 4 this block; thence West
1901 varas to the N.E. corner of survey No. 5; thence North 1901
varas to the N.E. corner of survey No. 8 this block; thence East
1901 varas to a point; thence South 1901 varas

to the place of beginning.

Lawrence Quinn

P. H. Antilley.

Chain Carriers

I, W. D. Twichell, State Surveyor for the State of Texas, do hereby
 certify that the foregoing survey was made by me according to law under the direction of the Commissioner of the
 General Land Office by establishing base lines for the block to which this survey belongs; that the limits, boundaries
 and corners, with the marks, natural and artificial, are truly described in the foregoing Plat and Field Notes.

Surveyed April 10, 1902 day of April, 1900.

W. D. Twichell
 State Surveyor for the State of Texas.

For sketch of this survey see general sketch "J" filed with these field notes.	
<i>cf. sketch see below.</i>	

Magnetic Variation 11°5'E.
 Angle 1°27' from Polaris in western Elongation

The State of Texas,

Gaines

County,

Survey

No. 10

or

District,

Blk. C34FIELD NOTES of a survey of 640

acres of land made for the Public Free School Fund by virtue of an Act of the First Called Session of the Twenty-Sixth Legislature, approved February 23, 1900, providing for the survey and sale of the unsurveyed school land.

Said land is situated in Gaines

County, about 14-16 miles N. 17° E. from Seminole center of County, and known as survey No. 10

in Block No. C34

BEGINNING AT the N.E. corner of survey No. 3 this block; thence West
1901 varas to the N.E. corner of survey No. 4; thence North 1901
varas to the N.E. corner of survey No. 9 this block; thence East
1901 varas to a point; thence South 1901 varas

to the place of beginning.

*Patented May 10-1917
 G. A. Atkinson*

Lawrence QuinnP. H. Antilley.

Chain Carriers

I, W. D. Twichell, State Surveyor for the State of Texas, do hereby certify that the foregoing survey was made by me according to law under the direction of the Commissioner of the General Land Office by establishing base lines for the block to which this survey belongs; that the limits, boundaries and corners, with the marks, natural and artificial, are truly described in the foregoing Plat and Field Notes.

Surveyed April 10, 1902 day of 1900.

W. D. Twichell
 State Surveyor for the State of Texas.

For sketch of this survey see
general sketch "J" filed with
these field notes.

Chk
W.D. Twichell
11-29-46

Magnetic Variation $11^{\circ}5'E.$
Angle $1^{\circ}27'$ from Polaris in western Elongation

The State of Texas,

Survey

Gaines County, No. 11
or District, Blk. C34

FIELD NOTES of a survey of 640

acres of land made for the Public Free School Fund by
virtue of an Act of the First Called Session of the Twenty-
Sixth Legislature, approved February 23, 1900, providing
for the survey and sale of the unsurveyed school land.

Said land is situated in Gaines
County, about 14 miles N.21°E. from
center of County, and known as survey No. 11
in Block No. C34

BEGINNING AT the N.E. corner of survey No. 2 this block; thence
West 1901 varas to the N.E. corner of survey No. 3; thence North
1901 varas to the N.E. corner of survey No. 10 this block; thence
East 1901 varas to a point; thence South 1901 varas

to the place of beginning.

Lawrence QuinnP.H. Antilley.

Chain Carriers

I, W. D. Twichell, State Surveyor for the State of Texas, do hereby
certify that the foregoing survey was made by me according to law under the direction of the Commissioner of the
General Land Office by establishing base lines for the block to which this survey belongs; that the limits, boundaries
and corners, with the marks, natural and artificial, are truly described in the foregoing Plat and Field Notes.

Surveyed April 10, 1902 day of April, 1900.

W. D. Twichell
State Surveyor for the State of Texas.

For sketch of this survey see general sketch "J" filed with these field notes.	
OK W.H.A. 11-29-246	

Magnetic Variation 11°5'E.
 Angle 1°27' from Polaris in western Elongation

The State of Texas,

Survey

Gaines County, No. 12
 or District, Blk. C34

FIELD NOTES of a survey of 640

acres of land made for the Public Free School Fund by virtue of an Act of the First Called Session of the Twenty-Sixth Legislature, approved February 23, 1900, providing for the survey and sale of the unsurveyed school land.

Said land is situated in GainesCounty, about 14 1/2 miles N.25°E. fromcenter of County, and known as survey No. 12in Block No. C34BEGINNING AT the N.E. corner of survey No. 1 this block; thenceWest 1901 varas to the N.E. corner of survey No. 2; thence North1901 varas to the N.E. corner of survey No. 11 this block; thenceEast 1901 varas to the N.W. corner of survey No. 7, block C33; thenceSouth 1901 varas

to the place of beginning.

Lawrence QuinnP.H. Antilley

Chain Carriers

I, W. D. Twichell, State Surveyor for the State of Texas, do hereby certify that the foregoing survey was made by me according to law under the direction of the Commissioner of the General Land Office by establishing base lines for the block to which this survey belongs; that the limits, boundaries and corners, with the marks, natural and artificial, are truly described in the foregoing Plat and Field Notes.

Surveyed April 10, 1902 day of 1900.

W. D. Twichell
 State Surveyor for the State of Texas.

For sketch of this survey see general sketch "J" filed with these field notes.	
<p><i>copy 11-11-24 11-29-26</i></p>	

The State of Texas,

Survey

Gaines

County,

No. 13

or

District,

Blk. C34FIELD NOTES of a survey of 640

acres of land made for the Public Free School Fund by virtue of an Act of the First Called Session of the Twenty-Sixth Legislature, approved February 23, 1900, providing for the survey and sale of the unsurveyed school land.

Said land is situated in Gaines.County, about 15 miles N.23°E. fromcenter of County, and known as survey No. 13in Block No. C34

Magnetic Variation 11°5'E.
Angle 1°27' from Polaris in western Elongation

BEGINNING AT the N.E. corner of survey No. 12 this block; thenceWest 1901 varas to the N.E. corner of survey No. 11; thence North1901 varas to a point; thence East 1901 varas to the N.W. cornerof survey No. 18, block C33; thence South 1901 varas

to the place of beginning.

George ArnettJ.C. Patterson

Chain Carriers

I, W. D. Twichell, State Surveyor for the State of Texas, do hereby certify that the foregoing survey was made by me according to law under the direction of the Commissioner of the General Land Office by establishing base lines for the block to which this survey belongs; that the limits, boundaries and corners, with the marks, natural and artificial, are truly described in the foregoing Plat and Field Notes.

Surveyed April 14, 1902 day of April 1900.

W. D. Twichell
State Surveyor for the State of Texas.

For sketch of this survey see
general sketch "J" filed with
these field notes.

check
M.H.A.
11-29-24.

The State of Texas,

Survey

Gaines

County,

No. 14

or

District,

Blk. C34

FIELD NOTES of a survey of 640

acres of land made for the Public Free School Fund by
virtue of an Act of the First Called Session of the Twenty-
Sixth Legislature, approved February 23, 1900, providing
for the survey and sale of the unsurveyed school land.

Said land is situated in Gaines

County, about 15 miles N. 20° E. from

center of County, and known as survey No. 14

in Block No. C34

Magnetic Variation 11° 5' E.
Angle 1° 27' from Polaris in western Elongation

BEGINNING AT the N.E. corner of survey No. 11 this block; thence
West 1901 varas to the N.E. corner of survey No. 10; thence North
1901 varas to a point; thence East 1901 varas the N.W. corner of
survey No. 13; thence South 1901 varas
to the place of beginning.

George Arnett

J. C. Patterson

Chain Carriers

I, W. D. Twichell, State Surveyor for the State of Texas, do hereby
certify that the foregoing survey was made by me according to law under the direction of the Commissioner of the
General Land Office by establishing base lines for the block to which this survey belongs; that the limits, boundaries
and corners, with the marks, natural and artificial, are truly described in the foregoing Plat and Field Notes.

Surveyed April 14, 1902 day of 1900.

W. D. Twichell
State Surveyor for the State of Texas.

The State of Texas,

Survey

Gaines

County,

No. 15

or

District.

Blk. C34

FIELD NOTES of a survey of.....640

acres of land made for the Public Free School Fund by virtue of an Act of the First Called Session of the Twenty-Sixth Legislature, approved February 23, 1900, providing for the survey and sale of the unsurveyed school land.

Said land is situated in Gaines

County, about 14 1/2 miles N. 17° E. from

center of County, and known as survey No. 15

in Block No. C34

For sketch of this survey see
general sketch "J" filed with
these field notes.

of the
W.H.A.
11-29-46.

Magnetic Variation $11^{\circ}5'E.$

Angle 1°27' from Polaris in western Elongation

BEGINNING AT the N.E.corner of survey No.10 this block; thence

West 1901 varas to the N.E. corner of survey No. 9; thence North

1901 varas to a point: thence East 1901 varas to the N.W. corner

of survey 14; thence South 1901 varas

... to the place of beginning.

George Arnett

J. C. Patterson.

Chain Carriers

I, W. D. Twichell, State Surveyor for the State of Texas, do hereby certify that the foregoing survey was made by me according to law under the direction of the Commissioner of the General Land Office by establishing base lines for the block to which this survey belongs; that the limits, boundaries and corners, with the marks, natural and artificial, are truly described in the foregoing Plat and Field Notes.

Surveyed April 14, 1902 day of 1900.

State Surveyor for the State of Texas

For sketch of this survey see
general sketch "J" filed with
these field notes.

*Chas
H. H. A.
11-29-24*

Magnetic Variation $11^{\circ}5'E.$

Angle $1^{\circ}27'$ from Polaris in western Elongation

The State of Texas,

Survey

Gaines

County,

No. 15

or

District,

Blk. C34

FIELD NOTES of a survey of 640

acres of land made for the Public Free School Fund by
virtue of an Act of the First Called Session of the Twenty-
Sixth Legislature, approved February 23, 1900, providing
for the survey and sale of the unsurveyed school land.

Said land is situated in Gaines

County, about 14 1/2 miles N. 12° E. from

center of County, and known as survey No. 16

in Block No. C34

BEGINNING AT the N.E. corner of survey No. 9 this block; thence

West 1901 varas to the N.E. corner of survey No. 8 this block;

thence North 1901 varas to a point; thence East 1901 varas to

the N.W. corner of survey 15; thence South 1901 varas

to the place of beginning.

George Arnett

J. C. Patterson.

Chain Carriers

I, W. D. Twichell

State Surveyor for the State of Texas, do hereby
certify that the foregoing survey was made by me according to law under the direction of the Commissioner of the
General Land Office by establishing base lines for the block to which this survey belongs; that the limits, boundaries
and corners, with the marks, natural and artificial, are truly described in the foregoing Plat and Field Notes.

Surveyed April 14, 1902. day of April 1900.

W. D. Twichell
State Surveyor for the State of Texas.

For sketch of this survey see
general sketch "J" filed with
these field notes.

John
W. H. A. - 46
11-29-46

Magnetic Variation 11° 5' E.
Angle 1° 27' from Polaris in western Elongation

The State of Texas,

Survey

County, No. 17
or District, Blk. C34

FIELD NOTES of a survey of 640

acres of land made for the Public Free School Fund by virtue of an Act of the First Called Session of the Twenty-Sixth Legislature, approved February 23, 1900, providing for the survey and sale of the unsurveyed school land.

Said land is situated in Gaines
County, about 14 miles N. 10° E. from
center of County, and known as survey No. 17
in Block No. C34

BEGINNING AT the N.E.corner of survey No.8 this block; thence West 1901 varas to the N.E.corner of survey No.7; thence North 1901 varas to a point; thence East 1901 varas to the N.W.corner of survey 16; thence South 1901 varas

to the place of beginning.

George Arnett

J. C. Patterson.

Chain Carriers

I, W. D. Twichell, State Surveyor for the State of Texas, do hereby certify that the foregoing survey was made by me according to law under the direction of the Commissioner of the General Land Office by establishing base lines for the block to which this survey belongs; that the limits, boundaries and corners, with the marks, natural and artificial, are truly described in the foregoing Plat and Field Notes.

Surveyed April 14, 1905. day of 1900.

State Surveyor for the State of Texas.

For sketch of this survey see general sketch "J" filed with these field notes.

F-86178

640. ACRES

CORRECT ON MAP FOR 4-23-1843-Atchse

Patented 4-24-43

The State of Texas,

Gaines County, No. 18
or District, Blk. C34

FIELD NOTES of a survey of 640

acres of land made for the Public Free School Fund by virtue of an Act of the First Called Session of the Twenty-Sixth Legislature, approved February 23, 1900, providing for the survey and sale of the unsurveyed school land.

Said land is situated in Gaines

County, about 14 15 miles N. 5° E. from center of County, and known as survey No. 18 in Block No. C34

Magnetic Variation 11° 5' E. *Patented 4-24-43*
Angle 1° 27' from Polaris in western Elongation

BEGINNING AT the N.E. corner of survey No. 7 this block; thence West 1901 varas to stone marked X and pile of stone and four pits in sand; thence North 1901 varas to a stake stone marked X and pile of stone and four pits in sand; thence East 1901 varas to the N.W. corner of survey No. 17 this block; thence South 1901 varas to the place of beginning.

George Arnett

J.C. Patterson.

Chain Carriers

I, W. D. Twichell, State Surveyor for the State of Texas, do hereby certify that the foregoing survey was made by me according to law under the direction of the Commissioner of the General Land Office by establishing base lines for the block to which this survey belongs; that the limits, boundaries and corners, with the marks, natural and artificial, are truly described in the foregoing Plat and Field Notes.

Surveyed April 14, 1902 day of 1900.

W.D. Twichell
State Surveyor for the State of Texas.

For sketch of this survey see
general sketch "J" filed with
these field notes.

*Average
683.4
W.H.A.
11-30-46.*

Magnetic Variation 11°5'E.
Angle 1°27' from Polaris in western Elongation

The State of Texas,

Survey

Gaines Terry County, No. 19
or _____ District, Blk. C34

FIELD NOTES of a survey of 682

acres of land made for the Public Free School Fund by
virtue of an Act of the First Called Session of the Twenty-
Sixth Legislature, approved February 23, 1900, providing
for the survey and sale of the unsurveyed school land.

Said land is situated in Gaines Terry
County, about 15 miles N.10°E. from
center of County, and known as survey No. 19
in Block No. C34

BEGINNING AT the N.W. corner of survey No. 15 this block; thence
West 5703 varas to the N.W. corner of survey 18 this block a stake
and stone ~~marked~~ marked X, pile of stone and four pits; thence
North 681 varas to the South boundary of survey 380 in block D,
John H. Gibson; thence South 89°55'E. at 1184 varas a stake and
stone 6x5x3 inches marked X and a few small stones on the N.E. side
of small natural pond at 3085 varas a stone marked X and pile of
stone and four pits in sand whence triple windmills bear S. 38°3'E.
to S. 37°25'E., Billy Connell's ranch mill bears N. 55°48'E., Star
twinmills bear N. 49°53'E. at 4986 varas a stone marked X, pile of
stone and four pits in sand for the S.E. corner of survey No. 79
block DD, John H. Gibson, at 5703 varas a point; thence South 672
varas

_____ to the place of beginning.

George Arnett

J. C. Patterson.

Chain Carriers

I, W. D. Twichell, State Surveyor for the State of Texas, do hereby
certify that the foregoing survey was made by me according to law under the direction of the Commissioner of the
General Land Office by establishing base lines for the block to which this survey belongs; that the limits, boundaries
and corners, with the marks, natural and artificial, are truly described in the foregoing Plat and Field Notes.

Surveyed April 14, 1902 day of _____ 1900.

W. D. Twichell
State Surveyor for the State of Texas.

e/c 674 Ac. 574 1/2 JWH

787-10015m.

90

For sketch of this survey see general sketch "J" filed with these field notes.

The State of Texas,

Survey

Gaines

County,

No. 20

or

District,

Blk. C34

FIELD NOTES of a survey of

acres of land made for the Public Free School Fund by virtue of an Act of the First Called Session of the Twenty-Sixth Legislature, approved February 23, 1900, providing for the survey and sale of the unsurveyed school land.

Said land is situated in Gaines

County, about 15 1/2 miles N. 20° E. from

center of County, and known as survey No. 20

in Block No. C34

Magnetic Variation 11° 5' E.
Angle 1° 27' from Polaris in western Elongation

BEGINNING AT the N.W. corner of survey No. 18 in block C33; thence West 5703 varas to the N.E. corner of survey 16 this block; thence North 672 varas to the South boundary of survey 80 in block DD, thence South 89° 55' E. at 1184 varas a stone marked X, a small pile of stone and four pits in ground, Billy Connell's ranch mill bears N. 5° E., west end of china grove terminating on bare sand hill bears S. 36° 17' E., twin windmills bear S. 43° 46' W., Arizona mill bears S. 65° 23' E. and S. 65° 13' E., Star windmill bears N. 29° 11' E. and N. 28° 57' E. at 3085 varas a stone marked X, small pile of stone and four pits in firm ~~ground~~ sandy soil whence small rain water basin bears N. 49° W. about 200 varas, at 4986 varas a stone marked X and small pile of stone in sand for the S.E. corner of survey 82 in block DD, whence Arizona mill bears S. 21° 55' E. and S. 21° 10' E. at 5703 varas to the N.W. corner of survey 19 in block C33; thence South 663 varas

to the place of beginning.

George Arnett

J.C. Patterson

Chain Carriers

I, W. D. Twichell, State Surveyor for the State of Texas, do hereby certify that the foregoing survey was made by me according to law under the direction of the Commissioner of the General Land Office by establishing base lines for the block to which this survey belongs; that the limits, boundaries and corners, with the marks, natural and artificial, are truly described in the foregoing Plat and Field Notes.

Witness my hand and seal this April 14, 1902 day of 1900.

W. D. Twichell
State Surveyor for the State of Texas.

The State of Texas,

Survey

Gaines

County,

No.

1

or

District,

Blk.

C-33

For sketch of this survey see
General Sketch "J" filed with
these field notes.

C/O K. 246
11-30 W.H.A.

FIELD NOTES of a survey of 640

acres of land made for the Public Free School Fund by
virtue of an Act of the First Called Session of the Twenty-
Sixth Legislature, approved February 23, 1900, providing
for the survey and sale of the unsurveyed school land.

Said land is situated in Gaines

County, about 17 miles N 45° E. from

center of County, and known as survey No. 1

in Block No. C-33

Magnetic Variation 11° E.
Angle 1° 27' from Polaris in Western Elongation

BEGINNING AT the S.W. corner of survey No. 6, block C-32 at an iron
pipe marked C-32 1 C-33 11 10-G and pile of stone and four pits in firm
ground whence twin windmills bear North 69° 31' West and North 69° 36'
West, Arnett's ranch windmills bear North 37° 49' West and North 37°
21' West, flue on Arnett's house bears North 37° 18' West, Antilley's
ranch windmills bear South 22° 8' East and South 22° 2' East; thence
West 1901 varas to a stake and stone in ground marked X for the N.W.
corner of survey No. 11 in block C whence twin windmills bear North 65°
57' West, Arnett's windmills bear North 11° 27' West and North 11° 17'
West, Arnett's flue bears North 10° 12' West; thence ^{North} West 1901 varas
to a point; thence East 1901 varas to the S.W. corner of survey No. 7,
block C-32; thence South 1901 varas to the place of beginning.

to the place of beginning.

George Arnett

J. C. Patterson

Chain Carriers

I, W. D. Twichell, State Surveyor for the State of Texas, do hereby
certify that the foregoing survey was made by me according to law under the direction of the Commissioner of the
General Land Office by establishing base lines for the block to which this survey belongs; that the limits, boundaries
and corners, with the marks, natural and artificial, are truly described in the foregoing Plat and Field Notes.

Surveyed 9th day of April, 1902 1900.

W. D. Twichell
State Surveyor for the State of Texas.

The State of Texas,

Survey

Gaines

County,

No. 2

or

District,

Blk. C-33

For sketch of this survey see
General Sketch "J" filed with
these field notes.

Chas
W. H. A.
11-30-46

FIELD NOTES of a survey of 640

acres of land made for the Public Free School Fund by
virtue of an Act of the First Called Session of the Twenty-
Sixth Legislature, approved February 23, 1900, providing
for the survey and sale of the unsurveyed school land.

Said land is situated in Gaines

County, about 16 miles N 43° E from

center of County, and known as survey No. 2

in Block No. C-33

Magnetic Variation 11° E
1° 27' Western
Angle from Polaris in Elongation

BEGINNING AT the S.W. corner of survey No. 1, this block at a stake
and stone in ground marked X whence twin windmills bear North 65° 57'
West and West 65° 52' West and Arnett's windmills bear North 11° 27'
West and North 11° 17' West and Arnett's flue bears North 10° 12' West
thence West 1901 varas to a stake and stone marked X and stone mound
and four pits in sand; thence North 1901 varas to a point; thence East
1901 varas to the N.W. corner of survey No. 1; thence South 1901 varas
to the place of beginning.

to the place of beginning.

George Arnett

J. C. Patterson

Chain Carriers

I, W. D. Twichell, State Surveyor for the State of Texas, do hereby
certify that the foregoing survey was made by me according to law under the direction of the Commissioner of the
General Land Office by establishing base lines for the block to which this survey belongs; that the limits, boundaries
and corners, with the marks, natural and artificial, are truly described in the foregoing Plat and Field Notes.

Surveyed 9th day of April, 1902

W. D. Twichell
State Surveyor for the State of Texas.

The State of Texas,

Survey

Gaines

County,

No.

3


or

District,

Blk.

C-33

For sketch of this survey see
General Sketch "J" filed with
these field notes



Magnetic Variation 11° E

Angle 1° 27' from Polaris in Western Elongation

FIELD NOTES of a survey of 640

acres of land made for the Public Free School Fund by
virtue of an Act of the First Called Session of the Twenty-
Sixth Legislature, approved February 23, 1900, providing
for the survey and sale of the unsurveyed school land.

Said land is situated in Gaines

County, about 16 miles N 40° E from

center of County, and known as survey No. 3

in Block No. C.33

BEGINNING AT the S.W. corner of survey No. 2, this block, at a stake
and stone marked X and four pits in sand; thence West 1901 varas to
a stake and stone mound marked X for the N.W. corner of survey No.
29, block G; thence North 1901 varas to a point; thence East 1901 var as
to the N.W. corner of survey No. 2; thence South 1901 varas to the
place of beginning

to the place of beginning.

George Arnett

J. C. Patterson

Chain Carriers

I, W. D. Twichell, State Surveyor for the State of Texas, do hereby
certify that the foregoing survey was made by me according to law under the direction of the Commissioner of the
General Land Office by establishing base lines for the block to which this survey belongs; that the limits, boundaries
and corners, with the marks, natural and artificial, are truly described in the foregoing Plat and Field Notes.

Surveyed 9th day of April, 1902 1900.

W. D. Twichell
State Surveyor for the State of Texas.

For sketch of this survey see
General Sketch "J" filed with
these field notes.

*clock
W.H.A.
11-30-46*

The State of Texas,

Gaines

County,

Survey

No.

4

or

District,

Blk.

C-33

FIELD NOTES of a survey of 640

acres of land made for the Public Free School Fund by
virtue of an Act of the First Called Session of the Twenty-
Sixth Legislature, approved February 23, 1900, providing
for the survey and sale of the unsurveyed school land.

Said land is situated in Gaines

County, about 15 miles N 37° E. from

center of County, and known as survey No. 4

in Block No. C-33

Magnetic Variation 11° E.
Angle 1° 27' from Polaris in Western Elongation

BEGINNING AT the S. W. corner of survey No. 3, this block, at a stake
and stone marked X and four pits in sand; thence West at 698 varas
cross fence, at 1901 varas a stake and stone marked X and four pits
for the N.W. corner of survey No. 30 in block G, whence Antilley's
lone mill bears South 27° 35' East; thence North 1901 varas to a point
thence East 1901 varas to the N.W. of survey No. 3; thence South 1901
varas to the place of beginning.

to the place of beginning.

George Arnett

J. C. Patterson

Chain Carriers

I, W. D. Twichell, State Surveyor for the State of Texas, do hereby
certify that the foregoing survey was made by me according to law under the direction of the Commissioner of the
General Land Office by establishing base lines for the block to which this survey belongs; that the limits, boundaries
and corners, with the marks, natural and artificial, are truly described in the foregoing Plat and Field Notes.

Surveyed 9th day of April, 1902 1900.

W. D. Twichell
State Surveyor for the State of Texas.

For sketch of this survey
see General Sketch "J" filed
with these field notes.

clock
W.H.A.
11-30-246

Magnetic Variation 11° E
Angle 1° 27' from Polaris in Western Elongation

The State of Texas,

Survey

Gaines County, No. 5
or _____ District, Blk. C-33

FIELD NOTES of a survey of 640

acres of land made for the Public Free School Fund by
virtue of an Act of the First Called Session of the Twenty-
Sixth Legislature, approved February 23, 1900, providing
for the survey and sale of the unsurveyed school land.

Said land is situated in Gaines
County, about 14 1/2 miles N 35° E from
center of County, and known as survey No. 5
in Block No. C-33

BEGINNING AT the S.W. corner of survey No. 4, at a stake and stone
marked X and four pits whence Antilley's lone mill bears South 27° 35'
East; thence West 1901 varas to a stake and stone marked X and four
pits for the N.W. corner of survey 57, block ~~57~~ G; thence North 1901
varas to a point; thence East 1901 varas to the N.W. of survey 4;
thence South 1901 varas to the place of beginning.

to the place of beginning.

George ArnettJ. C. Patterson

Chain Carriers

I, W. D. Twichell, State Surveyor for the State of Texas, do hereby
certify that the foregoing survey was made by me according to law under the direction of the Commissioner of the
General Land Office by establishing base lines for the block to which this survey belongs; that the limits, boundaries
and corners, with the marks, natural and artificial, are truly described in the foregoing Plat and Field Notes.

Surveyed 9th day of April, 1902 1900.

W. D. Twichell

State Surveyor for the State of Texas.

For sketch of this survey see
General Sketch "J" filed with
these field notes.

Chas
W. H. A. 46.
11-30-46.

Magnetic Variation 11° E.
Angle 1° 27' from Polaris in Western Elongation

The State of Texas,

Gaines County, Survey No. 6
or District, Blk. C-33

FIELD NOTES of a survey of 640

acres of land made for the Public Free School Fund by
virtue of an Act of the First Called Session of the Twenty-
Sixth Legislature, approved February 23, 1900, providing
for the survey and sale of the unsurveyed school land.

Said land is situated in Gaines

County, about 14 miles N. 31° E from

center of County, and known as survey No. 6

in Block No. C-33

BEGINNING AT the S.W. corner of survey No. 5, this block, a stake and
stone marked X and four pits; thence West 1901 varas to an iron pipe
marked C-33 6 1 C-34 58-G and stone marked X and pile of stone whence
cluster of mesquite on small knob bears South 32° 21' East about
30° 25' East about 500 varas West edge of grove and bare sand hill
bears North 33° 51' West; thence ^{North} West 1901 varas to a point; thence
East 1901 varas to the N.W. of survey No. 5; thence South 1901 varas
to the place of beginning.

to the place of beginning.

George Arnett

J. C. Patterson

Chain Carriers

I, W. D. Twichell, State Surveyor for the State of Texas, do hereby
certify that the foregoing survey was made by me according to law under the direction of the Commissioner of the
General Land Office by establishing base lines for the block to which this survey belongs; that the limits, boundaries
and corners, with the marks, natural and artificial, are truly described in the foregoing Plat and Field Notes.

Surveyed 9th day of April, 1902 1900.

W. D. Twichell
State Surveyor for the State of Texas.

For sketch of this survey see
General Sketch "J" filed with
these field notes.

*Chk
W.H.A. 246
11-30-46*

The State of Texas,

Survey
County, Gaines No. 7
or District, Blk. C-33

FIELD NOTES of a survey of 640
acres of land made for the Public Free School Fund by
virtue of an Act of the First Called Session of the Twenty-
Sixth Legislature, approved February 23, 1900, providing
for the survey and sale of the unsurveyed school land.
Said land is situated in Gaines
County, about 15 miles N 30° E from
center of County, and known as survey No. 7
in Block No. C-33

Magnetic Variation 11° E
Angle 1° 27' from Polaris in Western Elongation

BEGINNING AT the N.E. corner of survey No. 6, this block; thence West
1901 varas to the N.W. of survey No. 6; thence North 1901 varas to a
point; thence East 1901 varas to a stone; thence South 1901 varas
to the place of beginning.

_____ to the place of beginning.

George Arnett

J. C. Patterson

Chain Carriers

I, W. D. Twichell, State Surveyor for the State of Texas, do hereby
certify that the foregoing survey was made by me according to law under the direction of the Commissioner of the
General Land Office by establishing base lines for the block to which this survey belongs; that the limits, boundaries
and corners, with the marks, natural and artificial, are truly described in the foregoing Plat and Field Notes.

Surveyed 9th day of April, 1902 1900.

W. D. Twichell
State Surveyor for the State of Texas.

For sketch of this survey see
General Sketch "J" filed with
these field notes.

Chk
M.H.A.
11-30-46

The State of Texas,

Survey

Gaines County, No. 8
or _____ District, Blk. C-33

FIELD NOTES of a survey of 640

acres of land made for the Public Free School Fund by
virtue of an Act of the First Called Session of the Twenty-
Sixth Legislature, approved February 23, 1900, providing
for the survey and sale of the unsurveyed school land.

Said land is situated in Gaines

County, about 15 1/2 miles N 33° E. from

center of County, and known as survey No. _____

in Block No. C-33

Magnetic Variation 11° E.
Angle 1° 27' from Polaris in Western Elongation

BEGINNING AT the N.E. corner of survey No. 5, this block; thence West
1901 varas to the N.E. of survey No. 6; thence North 1901 varas to the
N.E. of survey No. 7; thence East 1901 varas to a point; thence South
1901 varas to the place of beginning.

_____ to the place of beginning.

George Arnett

J. C. Patterson

Chain Carriers

I, W. D. Twichell, State Surveyor for the State of Texas, do hereby
certify that the foregoing survey was made by me according to law under the direction of the Commissioner of the
General Land Office by establishing base lines for the block to which this survey belongs; that the limits, boundaries
and corners, with the marks, natural and artificial, are truly described in the foregoing Plat and Field Notes.

Surveyed 9th day of April, 1902 1900.

W. D. Twichell
State Surveyor for the State of Texas.

For sketch of this survey see
General Sketch "J" filed with
these field notes.

C/O
M.H.A.
11-30-46

Magnetic Variation 11° E.
Angle 1° 27' from Polaris in Western Elongation

The State of Texas,

Gaines County, No. 9
or _____ District, Blk. C-33

FIELD NOTES of a survey of 640
acres of land made for the Public Free School Fund by
virtue of an Act of the First Called Session of the Twenty-
Sixth Legislature, approved February 23, 1900, providing
for the survey and sale of the unsurveyed school land.
Said land is situated in Gaines
County, about 16 miles N 35° E from
center of County, and known as survey No. 9
in Block No. C-33

BEGINNING AT the N.E. corner of survey No. 4, this block; thence
West 1901 varas to the N.E. of survey No. 5; thence North 1901 varas
to the N.E. of survey No. 8; thence East 1901 varas to a point; thence
South 1901 varas to the place of beginning.

_____ to the place of beginning.

George Arnett

J. C. Patterson

Chain Carriers

I, W. D. Twichell, State Surveyor for the State of Texas, do hereby
certify that the foregoing survey was made by me according to law under the direction of the Commissioner of the
General Land Office by establishing base lines for the block to which this survey belongs; that the limits, boundaries
and corners, with the marks, natural and artificial, are truly described in the foregoing Plat and Field Notes.

Surveyed 9th day of April, 1902 1900.

W. D. Twichell
State Surveyor for the State of Texas.

The State of Texas,

Survey

Gaines

County,

No. 10

or

District,

Blk. C-33

For sketch of this survey see
General Sketch "J" filed with
these field notes.

FIELD NOTES of a survey of 640

acres of land made for the Public Free School Fund by
virtue of an Act of the First Called Session of the Twenty-
Sixth Legislature, approved February 23, 1900, providing
for the survey and sale of the unsurveyed school land.

Said land is situated in Gaines

County, about 17 miles N 38° E. from
center of County, and known as survey No. 10

in Block No. C-33

Magnetic Variation 11° E.
Angle 1° 27' from Polaris in Western Elongation

BEGINNING AT the N.E. corner of survey No. 3, this block; thence West
1901 varas to the N.E. of survey No. 4; thence North 1901 varas to the
N.E. of survey No. 9; thence East 1901 varas to a point; thence South
1901 varas to the place of beginning.

to the place of beginning.

George Arnett

J. C. Patterson

Chain Carriers

I, W. D. Twichell, State Surveyor for the State of Texas, do hereby
certify that the foregoing survey was made by me according to law under the direction of the Commissioner of the
General Land Office by establishing base lines for the block to which this survey belongs; that the limits, boundaries
and corners, with the marks, natural and artificial, are truly described in the foregoing Plat and Field Notes.

Surveyed 9th day of April, 1902 1900.

W. D. Twichell
State Surveyor for the State of Texas.

The State of Texas,

101

Survey

Caines

County,

No. 11

or

District,

Blk. C-33

For sketch of this survey see
General Sketch "J" filed with
these field notes.

clock
W.H.A.
11-30-246

FIELD NOTES of a survey of 640

acres of land made for the Public Free School Fund by
virtue of an Act of the First Called Session of the Twenty-
Sixth Legislature, approved February 23, 1900, providing
for the survey and sale of the unsurveyed school land.

Said land is situated in Caines

County, about 17½ miles N 40° E from
center of County, and known as survey No. 11

in Block No. C-33

Magnetic Variation 11° E.

Angle 1° 27' from Polaris in Western Elongation

BEGINNING AT the N.E. corner of survey No. 2, this block; thence West
1901 varas to the N.E. of survey No. 3; thence North 1901 varas to the
N.E. of survey No. 10; thence East 1901 varas to a point; thence South
1901 varas to the place of beginning.

to the place of beginning.

George Arnett

J. C. Patterson

Chain Carriers

I, W. D. Twichell, State Surveyor for the State of Texas, do hereby
certify that the foregoing survey was made by me according to law under the direction of the Commissioner of the
General Land Office by establishing base lines for the block to which this survey belongs; that the limits, boundaries
and corners, with the marks, natural and artificial, are truly described in the foregoing Plat and Field Notes.

Surveyed 9th day of April, 1902 1900.

W. D. Twichell
State Surveyor for the State of Texas.

The State of Texas,

Survey

Gaines

County,

No. 12

or

District,

Blk. C-33

For sketch of this survey see
General Sketch "J" filed with
these field notes.

C/K
W.H.A. 746
11-30-46

FIELD NOTES of a survey of 640

acres of land made for the Public Free School Fund by
virtue of an Act of the First Called Session of the Twenty-
Sixth Legislature, approved February 23, 1900, providing
for the survey and sale of the unsurveyed school land.

Said land is situated in Gaines

County, about 18 miles N. 43° E from

center of County, and known as survey No. 12

in Block No. C-33

Magnetic Variation 11° E
Angle 1° 27' from Polaris in Western Elongation

BEGINNING AT the N.W. corner of survey No. 6, ~~this block~~ block C-32,
thence West 1901 varas to the N.E. of survey No. 2, this block; thence
North 1901 varas to the N.E. of survey No. 11; thence East 1901 varas
to the N.W. of survey No. 7, block C-32; thence South 1901 varas to
the place of beginning.

to the place of beginning.

George Arnett

J. C. Patterson

Chain Carriers

I, W. D. Twichell, State Surveyor for the State of Texas, do hereby
certify that the foregoing survey was made by me according to law under the direction of the Commissioner of the
General Land Office by establishing base lines for the block to which this survey belongs; that the limits, boundaries
and corners, with the marks, natural and artificial, are truly described in the foregoing Plat and Field Notes.

Surveyed 9th day of April, 1902 1900.

W. D. Twichell
State Surveyor for the State of Texas.

The State of Texas,

Survey

Gaines

County,

No. 13

or

District,

Blk. C-33

For sketch of this survey see
General Sketch "J" filed with
these field notes.

C/OK
M.H.A.
11-30-46

FIELD NOTES of a survey of 640

acres of land made for the Public Free School Fund by
virtue of an Act of the First Called Session of the Twenty-
Sixth Legislature, approved February 23, 1900, providing
for the survey and sale of the unsurveyed school land.

Said land is situated in Gaines

County, about 19 miles N 40° E. from

center of County, and known as survey No. 13

in Block No. C-33

Magnetic Variation 11° E.
Angle 1° 27' from Polaris in Western Elongation

BEGINNING AT the N.W. corner of survey No. 7, block C-32; thence West
1901 varas to the N.E. of survey No. 11, this block; thence North
1901 varas to a point; thence East 1901 varas to the N.W. of survey
No. 18, block C-32; thence South 1901 varas to the place of beginning

to the place of beginning.

George Arnett

J. C. Patterson

Chain Carriers

I, W. D. Twichell, State Surveyor for the State of Texas, do hereby
certify that the foregoing survey was made by me according to law under the direction of the Commissioner of the
General Land Office by establishing base lines for the block to which this survey belongs; that the limits, boundaries
and corners, with the marks, natural and artificial, are truly described in the foregoing Plat and Field Notes.

Surveyed 9th day of April, 1902 1900.

W. D. Twichell
State Surveyor for the State of Texas.

The State of Texas,

Survey

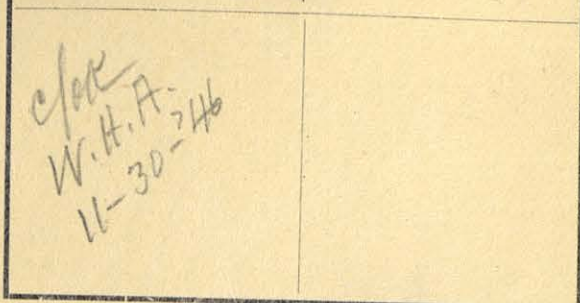
_____ Gaines _____ County, No. 14
 or _____ District, Blk. C-32

FIELD NOTES of a survey of 640

acres of land made for the Public Free School Fund by
 virtue of an Act of the First Called Session of the Twenty-
 Sixth Legislature, approved February 23, 1900, providing
 for the survey and sale of the unsurveyed school land.

Said land is situated in GainesCounty, about 18 miles N. 38° E fromcenter of County, and known as survey No. 14in Block No. C-33

For sketch of this survey see
 General Sketch "J" filed with
 these field notes.

Magnetic Variation 11° EAngle 1° 27' from Polaris in Western Elongation

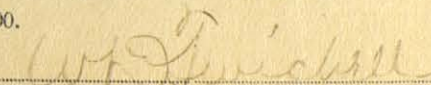
BEGINNING AT the S.W. corner of survey No. 13, this block; thence West
1901 varas to the N.E. of survey No. 10, this block; thence North 1901
varas to a point; thence East 1901 varas to the N.W. of survey No 13,
this block; thence South 1901 varas to the place of beginning.

to the place of beginning.

George ArnettJ. C. Patterson

Chain Carriers

I, W. D. Twichell, State Surveyor for the State of Texas, do hereby
 certify that the foregoing survey was made by me according to law under the direction of the Commissioner of the
 General Land Office by establishing base lines for the block to which this survey belongs; that the limits, boundaries
 and corners, with the marks, natural and artificial, are truly described in the foregoing Plat and Field Notes.

Surveyed 9th day of April, 1902 1900.

 State Surveyor for the State of Texas.

The State of Texas,

Survey

Gaines

County,

No. 15

or

District,

Blk. C-33

For sketch of this survey see
General Sketch "J" filed with
these field notes.

Close
Notes
11-30-46

FIELD NOTES of a survey of 640

acres of land made for the Public Free School Fund by
virtue of an Act of the First Called Session of the Twenty-
Sixth Legislature, approved February 23, 1900, providing
for the survey and sale of the unsurveyed school land.

Said land is situated in Gaines

County, about 17 1/2 miles N 35° E. from
center of County, and known as survey No. 15

in Block No. C-33

Magnetic Variation 11° E
Angle 1° 27' from Polaris in Western Elongation

BEGINNING AT the S.W. corner of survey No. 14, this block; thence West
1901 varas to the N.E. of survey No. 9, this block; thence North 1901
varas to a point; thence East 1901 varas to the N.W. of survey No. 14
thence South 1901 varas to the place of beginning.

to the place of beginning.

George Arnett

J. C. Patterson

Chain Carriers

I, W. D. Twichell, State Surveyor for the State of Texas, do hereby
certify that the foregoing survey was made by me according to law under the direction of the Commissioner of the
General Land Office by establishing base lines for the block to which this survey belongs; that the limits, boundaries
and corners, with the marks, natural and artificial, are truly described in the foregoing Plat and Field Notes.

Surveyed 9th day of April, 1902 1900.

W. D. Twichell
State Surveyor for the State of Texas.

The State of Texas,

Survey

Gaines

County,

No. 16

or

District,

Blk. C-33

FIELD NOTES of a survey of 640

acres of land made for the Public Free School Fund by virtue of an Act of the First Called Session of the Twenty-Sixth Legislature, approved February 23, 1900, providing for the survey and sale of the unsurveyed school land.

Said land is situated in Gaines

County, about 16 1/2 miles N 34° E

from center of County, and known as survey No. 16

in Block No. C-33

For sketch of this survey see General Sketch "J" filed with these field notes.

OK
W.H.A.
11-30-46

Magnetic Variation 11° E.

Angle 1° 27' from Polaris in Western Elongation

BEGINNING AT the S.W. corner of survey No. 15, this block; thence West 1901 varas to the N.E. of survey No. 8; thence North 1901 varas to a point; thence East 1901 varas to the N.W. of survey No. 15; thence South 1901 varas to the place of beginning

to the place of beginning.

George Arnett

J. C. Patterson

Chain Carriers

I, W. D. Twichell, State Surveyor for the State of Texas, do hereby certify that the foregoing survey was made by me according to law under the direction of the Commissioner of the General Land Office by establishing base lines for the block to which this survey belongs; that the limits, boundaries and corners, with the marks, natural and artificial, are truly described in the foregoing Plat and Field Notes.

Surveyed 9th day of April, 1902 1900.

W. D. Twichell
State Surveyor for the State of Texas.

The State of Texas,

Survey

Gaines

County,

No.

17

or

District,

Blk.

C-33

For sketch of this survey see
General Sketch "J" filed with
these field notes.

Chas
W. H. H.
11-30-46

Magnetic Variation 11° E.Angle $1^{\circ} 27'$ from Polaris in Western Elongation

FIELD NOTES of a survey of 640

acres of land made for the Public Free School Fund by
virtue of an Act of the First Called Session of the Twenty-
Sixth Legislature, approved February 23, 1900, providing
for the survey and sale of the unsurveyed school land.

Said land is situated in Gaines

County, about 16 miles N 30° E.

from center of County, and known as survey No. 17

in Block No. C-33

BEGINNING AT the S.W. corner of survey No. 16, this block; thence West
1901 varas to the N.E. of survey No. 7; thence North 1901 varas to a
point; thence East 1901 varas to the N.W. of survey No. 16; thence
South 1901 varas to the place of beginning.

to the place of beginning.

George Arnett

J. C. Patterson

Chain Carriers

W. D. Twichell

I, _____, State Surveyor for the State of Texas, do hereby
certify that the foregoing survey was made by me according to law under the direction of the Commissioner of the
General Land Office by establishing base lines for the block to which this survey belongs; that the limits, boundaries
and corners, with the marks, natural and artificial, are truly described in the foregoing Plat and Field Notes.

Surveyed 9th day of April, 1902 1900.

W. D. Twichell
State Surveyor for the State of Texas.

For sketch of this survey see
General Sketch "J" filed with
these field notes.

*Chok
W.H.A.
11-30-46*

*Cancelled by
Corrected Field
Notes*

Magnetic Variation..... 11° E.

Angle 1° 27' from Polaris in Western Elongation

The State of Texas,

Survey

Gaines

County,

No. 18

or

District,

Blk. C-33

FIELD NOTES of a survey of 640

acres of land made for the Public Free School Fund by
virtue of an Act of the First Called Session of the Twenty-
Sixth Legislature, approved February 23, 1900, providing
for the survey and sale of the unsurveyed school land.

Said land is situated in Gaines

County, about 16 miles N. 28° E. from

center of County, and known as survey No. 18

in Block No. C-33

BEGINNING AT the S.W. corner of survey No. 17; thence West 1901 varas
to the N.W. of survey No. 7, this block; thence North 1901 varas to
a point; thence East 1901 varas to the N.W. of survey No. 17; thence
South 1901 varas to the place of beginning.

to the place of beginning.

George Arnett

J. C. Patterson

Chain Carriers

I, W. D. Twichell, State Surveyor for the State of Texas, do hereby
certify that the foregoing survey was made by me according to law under the direction of the Commissioner of the
General Land Office by establishing base lines for the block to which this survey belongs; that the limits, boundaries
and corners, with the marks, natural and artificial, are truly described in the foregoing Plat and Field Notes.

Surveyed 9th day of April, 1902 1900.

W. D. Twichell
State Surveyor for the State of Texas.

For sketch of this survey see
General Sketch "J" filed with
these field notes.

*Average
665-91 acres
W.H.A.
11-30-246*

The State of Texas,

Survey

Gaines

County,

No. 19

or

District,

Blk. C 33

FIELD NOTES of a survey of 664

acres of land made for the Public Free School Fund by
virtue of an Act of the First Called Session of the Twenty-
Sixth Legislature, approved February 23, 1900, providing
for the survey and sale of the unsurveyed school land.

Said land is situated in Gaines

County, about 17 miles N 30° E from

center of County, and known as survey No. 19

in Block No. C-33

Magnetic Variation 11° E.
Angle 1° 27' from Polaris in Western Elongation

BEGINNING AT the N.W. corner of survey No. 15, this block; thence West
5703 varas to the N.W. corner of survey No. 18, this block; thence
North 663 varas to the South line of block DD, John H. Gibson; thence
South 89° 55' East with the South boundary of said block; at 4999
varas a stone marked X and pile of small stone and four pits whence
fence bears west 5 varas, Arnett's windmill bears North 47° 5' East at
5703 varas the N.W. corner of survey No. 20, this block; thence South
654 varas to the place of beginning.

to the place of beginning.

George Arnett

J. C. Patterson

Chain Carriers

I, W. D. Twichell, State Surveyor for the State of Texas, do hereby
certify that the foregoing survey was made by me according to law under the direction of the Commissioner of the
General Land Office by establishing base lines for the block to which this survey belongs; that the limits, boundaries
and corners, with the marks, natural and artificial, are truly described in the foregoing Plat and Field Notes.

Surveyed 9th day of April, 1902 1900.

W. D. Twichell
State Surveyor for the State of Texas.

The State of Texas,

Survey

Gaines

County,

No. 20

or

District,

Blk. C-33

For sketch of this survey see
General Sketch "J" filed with
these field notes.

Acres
= 656.12 acres
W. H. A.
11-30-246.

FIELD NOTES of a survey of 655

acres of land made for the Public Free School Fund by
virtue of an Act of the First Called Session of the Twenty-
Sixth Legislature, approved February 23, 1900, providing
for the survey and sale of the unsurveyed school land.

Said land is situated in Gaines

County, about 19 miles N. 38° E. from
center of County, and known as survey No.

in Block No. C-33

Magnetic Variation 11° E.

Angle 1° 27' from Polaris in Western Elongation

BEGINNING AT the N.E. corner of survey No. 13, this block; thence West
5703 varas to the N.E. corner of survey No. 16; thence North 654 varas
to the N.E. of survey No. 19, this block; thence South 89° 55' East
at 1197 varas a stake and small stone marked X and a few small stone
and four pits in sand whence South gable of I. J. Goode's house bears
North 32° 43' West and Arnett's West windmill bears North 23° 53' East,
Arnett's ranch windmills bear South 33° 9' East and South 32° 40' East,
at 3098 varas a stake and stone marked X and few small stone and four
pits in sand, at 4999 varas a stake and stone marked X, pile of stone
and four pits in sand, at 5703 varas the N.W. corner of survey No.
19, block C-32; thence South 645 varas to the place of beginning.

to the place of beginning.

George Arnett

J. C. Patterson

Chain Carriers

I, W. D. Twichell, State Surveyor for the State of Texas, do hereby
certify that the foregoing survey was made by me according to law under the direction of the Commissioner of the
General Land Office by establishing base lines for the block to which this survey belongs; that the limits, boundaries
and corners, with the marks, natural and artificial, are truly described in the foregoing Plat and Field Notes.

Surveyed 9th day of April, 1902 1900.

W. D. Twichell
State Surveyor for the State of Texas.

The State of Texas,

Survey

Gaines

County,

No. 1

or

District,

Blk. C35

FIELD NOTES of a survey of 640

acres of land made for the Public Free School Fund by
virtue of an Act of the First Called Session of the Twenty-
Sixth Legislature, approved February 23, 1900, providing
for the survey and sale of the unsurveyed school land.

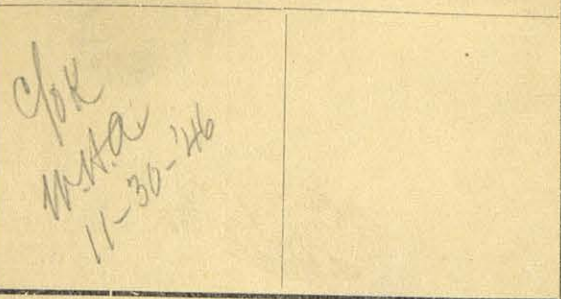
Said land is situated in Gaines

County, about 12 miles North from

center of County, and known as survey No. One

in Block No. C35

For sketch of this survey see
general sketch "J" filed with
these field notes.



Magnetic Variation 11°5'E.

Angle 1°27' from Polaris in Western Elongation

BEGINNING AT the S.W. corner of survey No. 6 in block C34 at an iron
plunger coupling marked 175.G.145. and 1.C35 and 6C34 and stone
marked X, stone mound and four pits in firm ground on hill sloping
to the S.E. for the N.E. corner of survey 175 in block G whence
Brooks Lee's ranch windmill bears S.46°53'E., Brooks Lee's house
bears S.46°13'E., Arizona mill bears N.69°58'E. and N.69°56'E.,
bare sand hill bears N.78°2'E.; thence West 1901 varas to the N.E.
corner of survey 176 in block G; thence North 1901 varas to a
point; thence East 1901 varas to a stake and stone marked X, pile
of stone and four pits in sand for the S.W. corner of survey 7, block
C34; thence South 1901 varas

to the place of beginning.

Lawrence Quinn

P.H. Antilley.

Chain Carriers

I, W. D. Twichell, State Surveyor for the State of Texas, do hereby
certify that the foregoing survey was made by me according to law under the direction of the Commissioner of the
General Land Office by establishing base lines for the block to which this survey belongs; that the limits, boundaries
and corners, with the marks, natural and artificial, are truly described in the foregoing Plat and Field Notes.

Surveyed April 10, 1902, day of 1900.

State Surveyor for the State of Texas.

The State of Texas,

Survey

Gaines

County,

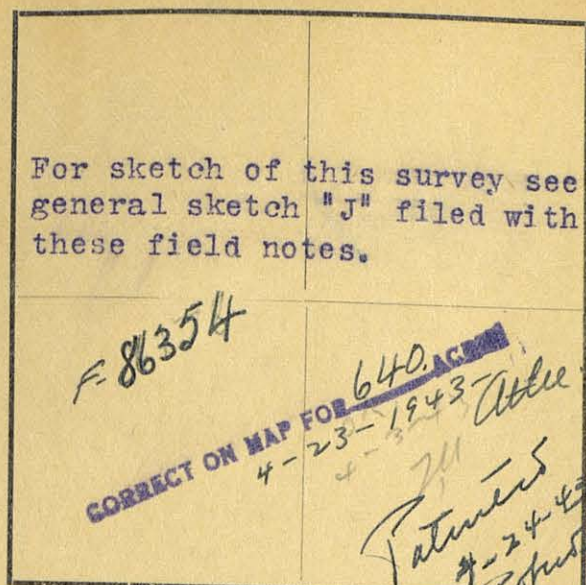
No. 2

or

District,

Blk. C35

For sketch of this survey see
general sketch "J" filed with
these field notes.



FIELD NOTES of a survey of 640

acres of land made for the Public Free School Fund by
virtue of an Act of the First Called Session of the Twenty-
Sixth Legislature, approved February 23, 1900, providing
for the survey and sale of the unsurveyed school land.

Said land is situated in Gaines

County, about 12 1/3 miles N. 5° W. North from
the seat of County, and known as survey No. Two

in Block No. C35

Magnetic Variation 11° 5' E.
Angle 1° 27' from Polaris in western Elongation

BEGINNING AT the S.W. corner of survey No. 1 this block; thence West
1901 varas to the N.E. corner of survey No. 207 in block G; thence
North 1901 varas to a point; thence East 1901 varas to the N.W.
corner of survey No. 1; thence South 1901 varas

to the place of beginning.

Lawrence Quinn

P.H. Antilley.

Chain Carriers

I, D. Twichell, State Surveyor for the State of Texas, do hereby
certify that the foregoing survey was made by me according to law under the direction of the Commissioner of the
General Land Office by establishing base lines for the block to which this survey belongs; that the limits, boundaries
and corners with the marks, natural and artificial, are truly described in the foregoing Plat and Field Notes.

Surveyed April 10, 1902, day of 1900.

W. D. Twichell
State Surveyor for the State of Texas.

The State of Texas,

Survey

Gaines

County,

No. 3

or

District,

Blk. C35FIELD NOTES of a survey of 640

acres of land made for the Public Free School Fund by
virtue of an Act of the First Called Session of the Twenty-
Sixth Legislature, approved February 23, 1900, providing
for the survey and sale of the unsurveyed school land.

Said land is situated in GainesCounty, about 12½ miles N. 8° W. fromcenter of County, and known as survey No. Threein Block No. C35

For sketch of this survey see
general sketch "J" filed with
these field notes.

OK
W.H.A.
11-30-246

Magnetic Variation 11° 5' E.Angle 1° 27' from Polaris in western ElongationBEGINNING AT the S.W. corner of survey No. 2 this block; thenceWest 1901 varas to the N.E. corner of survey No. 208 block G; thenceNorth 1901 varas to a point; thence East 1901 varas to the N.W.corner of survey No. 2; thence South 1901 varas

to the place of beginning.

Lawrence QuinnP.H. Antilley.

Chain Carriers

W. D. Twichell

I, W. D. Twichell, State Surveyor for the State of Texas, do hereby
certify that the foregoing survey was made by me according to law under the direction of the Commissioner of the
General Land Office by establishing base lines for the block to which this survey belongs; that the limits, boundaries
and corners, with the marks, natural and artificial, are truly described in the foregoing Plat and Field Notes.

Surveyed April 10, 1902, day of April, 1900.

W. D. Twichell
State Surveyor for the State of Texas.

The State of Texas,

Survey

Gaines

County,

No. 4

or

District,

Blk. C35

For sketch of this survey see
general sketch "J" filed with
these field notes.

OK
W.H.A.
11-30-46

FIELD NOTES of a survey of 640

acres of land made for the Public Free School Fund by
virtue of an Act of the First Called Session of the Twenty-
Sixth Legislature, approved February 23, 1900, providing
for the survey and sale of the unsurveyed school land.

Said land is situated in Gaines

County, about 12 1/2 miles N. 14° W. from
center of County, and known as survey No. Four
in Block No. C35

Magnetic Variation 11° 5' E.Angle 1° 27' from Polaris in western ElongationBEGINNING AT the S.W. corner of survey No. 3 this block; thenceWest 1901 varas to the N.E. corner of survey No. 240, block G; thenceNorth 1901 varas to a point; thence East 1901 varas to the N.W.corner of survey No. 3; thence South 1901 varas

to the place of beginning.

Lawrence QuinnP.H. Antilley.

Chain Carriers

I, W. D. Twichell

State Surveyor for the State of Texas, do hereby
certify that the foregoing survey was made by me according to law under the direction of the Commissioner of the
General Land Office by establishing base lines for the block to which this survey belongs; that the limits, boundaries
and corners, with the marks, natural and artificial, are truly described in the foregoing Plat and Field Notes.

Surveyed April 10, 1902 day of April 1900.

W. D. Twichell
State Surveyor for the State of Texas.

The State of Texas,

Survey

Gaines

County,

No. 5

or

District,

Blk. C35

For sketch of this survey see
general sketch "J" filed with
these field notes.

F-86407

CORRECT ON MAP FOR 640 ACRES
4-23-1943-Atlee

Catkins
4-24-43
Robinson

Magnetic Variation 11°5'E.

Angle 1°27' from Polaris in western Elongation

FIELD NOTES of a survey of 640

acres of land made for the Public Free School Fund by
virtue of an Act of the First Called Session of the Twenty-
Sixth Legislature, approved February 23, 1900, providing
for the survey and sale of the unsurveyed school land.

Said land is situated in Gaines

County, about 12 1/4 miles N. 17° W. from

the center of County, and known as survey No. Five

in Block No. C35

BEGINNING AT the S.W. corner of survey No. 4 this block; thence W.

1901 varas to the N.E. corner of survey No. 241, block G; thence

North 1901 varas to a point; thence East 1901 varas to the N.W.

corner of survey 4; thence South 1901 varas

to the place of beginning.

Lawrence Quinn

P.H. Antilley.

Chain Carriers

I, W. D. Twichell, State Surveyor for the State of Texas, do hereby
certify that the foregoing survey was made by me according to law under the direction of the Commissioner of the
General Land Office by establishing base lines for the block to which this survey belongs; that the limits, boundaries
and corners, with the marks, natural and artificial, are truly described in the foregoing Plat and Field Notes.

Surveyed April 10, 1902, day of 1900.

W. D. Twichell
State Surveyor for the State of Texas.

The State of Texas,

Survey

Gaines

County,

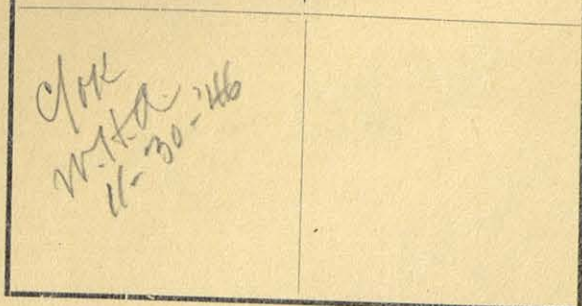
No. 6

or

District,

Blk. C35

For sketch of this survey see
general sketch "J" filed with
these field notes.

Magnetic Variation 11°5'E.Angle 1°27' from Polaris in Western ElongationFIELD NOTES of a survey of 640

acres of land made for the Public Free School Fund by
virtue of an Act of the First Called Session of the Twenty-
Sixth Legislature, approved February 23, 1900, providing
for the survey and sale of the unsurveyed school land.

Said land is situated in GainesCounty, about 13 miles N.23°W. fromcenter of County, and known as survey No. Sixin Block No. C35

BEGINNING AT the S.W. corner of survey No. 5 this block; thence West
1901 varas to the N.E. corner of survey No. 274; thence North 1901
varas to a point; thence East 1901 varas to the N.W. corner of
survey 5; thence South 1901 varas

to the place of beginning.

Lawrence QuinnP.H. Antilley.

Chain Carriers

I, W. D. Twichell

State Surveyor for the State of Texas, do hereby
certify that the foregoing survey was made by me according to law under the direction of the Commissioner of the
General Land Office by establishing base lines for the block to which this survey belongs; that the limits, boundaries
and corners, with the marks, natural and artificial, are truly described in the foregoing Plat and Field Notes.

Surveyed April 10, 1902. day of _____ 1900.

W. D. Twichell
State Surveyor for the State of Texas.

The State of Texas,

Survey

Gaines

County,

No. 7

or

District,

Blk. C35FIELD NOTES of a survey of 640

acres of land made for the Public Free School Fund by
virtue of an Act of the First Called Session of the Twenty-
Sixth Legislature, approved February 23, 1900, providing
for the survey and sale of the unsurveyed school land.

Said land is situated in Gaines

County, about 13 1/4 miles N. 23° W. from Seminole
the center of County, and known as survey No. 7

in Block No. C35

For sketch of this survey see
general sketch "J" filed with
these field notes.

F. 86458

CORRECT ON MAP FOR 640 ACRES
4-23-1943-Atlee

Patience
4-24-43
Robert

Magnetic Variation

11° 5' E.Angle 1° 27'from Polaris in western ElongationBEGINNING AT the S.W. corner of survey No. 6 this block; thence West1901 varas to the N.E. corner of survey No. 275, block G; thenceNorth 1901 varas to a point; thence East 1901 varas to the N.W.corner of survey 6; thence South 1901 varas

to the place of beginning.

Lawrence QuinnP.H. Antilley.

Chain Carriers

I, W. D. Twichell, State Surveyor for the State of Texas, do hereby
certify that the foregoing survey was made by me according to law under the direction of the Commissioner of the
General Land Office by establishing base lines for the block to which this survey belongs; that the limits, boundaries
and corners, with the marks, natural and artificial, are truly described in the foregoing Plat and Field Notes.

Surveyed April 10, 1902 day of April 1900.

W. D. Twichell
State Surveyor for the State of Texas.

The State of Texas,

Survey

Gaines

County,

No. 8

or

District,

Blk. C35

For sketch of this survey see
general sketch "J" filed with
these field notes.

*See note
below.*

Magnetic Variation 11°5'E.Angle 1°27' from Polaris in western ElongationFIELD NOTES of a survey of 640

acres of land made for the Public Free School Fund by
virtue of an Act of the First Called Session of the Twenty-
Sixth Legislature, approved February 23, 1900, providing
for the survey and sale of the unsurveyed school land.

Said land is situated in Gaines

County, about 14 miles N.30°W. from
center of County, and known as survey No. 8
in Block No. C35

BEGINNING AT the S.W. corner of survey No. 7 this block; thenceWest 1901 varas to the N.E. corner of survey No. 308, block G;thence North 1901 varas to a point; thence East 1901 varas to theN.W. corner of survey No. 7; thence South 1901 varas

to the place of beginning.

File # 88873
CORRECT ON MAP FOR 640 ACRES
10/4/37
Leslie

Patented
10-6-37
E. E. Colburn

Lawrence QuinnP. H. Antilley.

Chain Carriers

I, W. D. Twichell, State Surveyor for the State of Texas, do hereby
certify that the foregoing survey was made by me according to law under the direction of the Commissioner of the
General Land Office by establishing base lines for the block to which this survey belongs; that the limits, boundaries
and corners, with the marks, natural and artificial, are truly described in the foregoing Plat and Field Notes.

Surveyed April 10, 1902 day of April 1900.

W. D. Twichell
State Surveyor for the State of Texas.

For sketch of this survey see general sketch "J" filed with these field notes.

F. 88874
CORRECT ON MAP FOR 640 ACRES
10-18-98
Patented
10-22-98
Chas. H. ...

Magnetic Variation $11^{\circ}5'E.$
Angle $1^{\circ}27'$ from Polaris in Western Elongation

The State of Texas,

787-10015m.
119
Survey

Gaines County, No. 9
or District, Blk. C35

FIELD NOTES of a survey of 640

acres of land made for the Public Free School Fund by virtue of an Act of the First Called Session of the Twenty-Sixth Legislature, approved February 23, 1900, providing for the survey and sale of the unsurveyed school land.

Said land is situated in Gaines County, about 14 1/2 miles N. 28° W. from

Seminole center of County, and known as survey No. 9 in Block No. C35

BEGINNING AT the S.W. corner of survey No. 8 this block; thence West 1901 varas to the N.E. corner of survey No. 309, block G, thence North 1901 varas to a point; thence East 1901 varas to the N.W. corner of survey No. 8; thence South 1901 varas to the place of beginning.

Lawrence Quinn

P.H. Antilley.

Chain Carriers

I, W. D. Twichell, State Surveyor for the State of Texas, do hereby certify that the foregoing survey was made by me according to law under the direction of the Commissioner of the General Land Office by establishing base lines for the block to which this survey belongs; that the limits, boundaries and corners, with the marks, natural and artificial, are truly described in the foregoing Plat and Field Notes.

Surveyed April 10, 1902 day of April 1900.

W. D. Twichell
State Surveyor for the State of Texas.

The State of Texas,

Survey

Gaines

County,

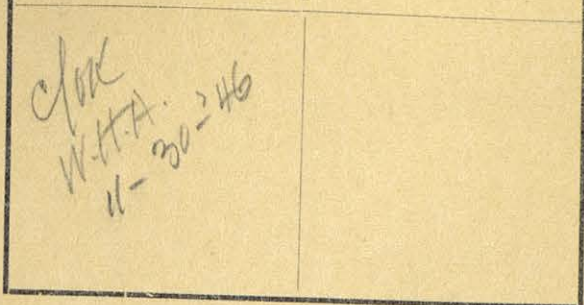
No. 10

or

District,

Blk. C35

For sketch of this survey see
general sketch "J" filed with
these field notes.



Magnetic Variation 11°5'E.

Angle 1°27' from Polaris in western Elongation

FIELD NOTES of a survey of 640

acres of land made for the Public Free School Fund by
virtue of an Act of the First Called Session of the Twenty-
Sixth Legislature, approved February 23, 1900, providing
for the survey and sale of the unsurveyed school land.

Said land is situated in Gaines

County, about 15 miles N.30°W. from

center of County, and known as survey No. 10

in Block No. C35

BEGINNING AT the N.E. corner of survey No. 9 this block; thence West

1901 varas to the N.W. corner of survey No. 9; thence North 1901

varas to a point; thence East 1901 varas to a point; thence South

1901 varas

Cancelled by corrected
Field Notes 429-48
See File 88871
VEG

to the place of beginning.

Lawrence Quinn

P.H. Antilley.

Chain Carriers

I, W. D. Twichell

State Surveyor for the State of Texas, do hereby
certify that the foregoing survey was made by me according to law under the direction of the Commissioner of the
General Land Office by establishing base lines for the block to which this survey belongs; that the limits, boundaries
and corners, with the marks, natural and artificial, are truly described in the foregoing Plat and Field Notes.

Surveyed April 10, 1902, day of 1900.

W. D. Twichell
State Surveyor for the State of Texas.

The State of Texas,

Survey

Gaines

County,

No. 11

or

District,

Blk. C35

For sketch of this survey see
general sketch "J" filed with
these field notes.

C/O K
W. H. A.
11-30-146

FIELD NOTES of a survey of 640

acres of land made for the Public Free School Fund by
virtue of an Act of the First Called Session of the Twenty-
Sixth Legislature, approved February 23, 1900, providing
for the survey and sale of the unsurveyed school land.

Said land is situated in Gaines

County, about 15 miles N. 23° W. from
center of County, and known as survey No. 11

in Block No. C35Magnetic Variation 11° 5' E.Angle 1° 27' from Polaris western ElongationBEGINNING AT the N.E. corner of survey No. 8 this block; thenceWest 1901 varas to the N.E. corner of survey No. 9; thence North1901 varas to the N.E. corner of survey No. 10; thence East 1901varas to a point; thence South 1901 varas

to the place of beginning.

Lawrence QuinnP. H. Antilley.

Chain Carriers

I, W. D. Twichell, State Surveyor for the State of Texas, do hereby
certify that the foregoing survey was made by me according to law under the direction of the Commissioner of the
General Land Office by establishing base lines for the block to which this survey belongs; that the limits, boundaries
and corners, with the marks, natural and artificial, are truly described in the foregoing Plat and Field Notes.

Surveyed April 10, 1902 day of April 1900.

W. D. Twichell
State Surveyor for the State of Texas.

The State of Texas,

Survey

Gaines

County,

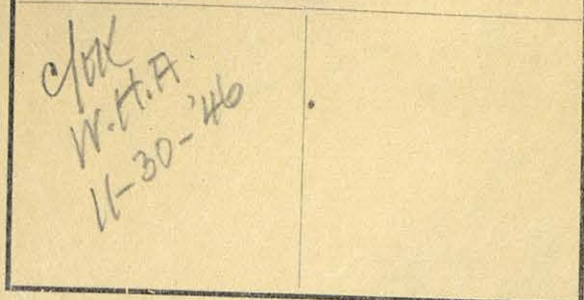
No. 12

or

District,

Blk. C35

For sketch of this survey see
general sketch AJⁿ filed with
these field notes



FIELD NOTES of a survey of 640

acres of land made for the Public Free School Fund by
virtue of an Act of the First Called Session of the Twenty-
Sixth Legislature, approved February 23, 1900, providing
for the survey and sale of the unsurveyed school land.

Said land is situated in Gaines

County, about 14 1/2

miles

N. 25° W.

from

center of County, and known as survey No. 12

in Block No. C35

Magnetic Variation 11° 5' E.
Angle 1° 27' from Polaris in western Elongation

BEGINNING AT the N.E. corner of survey No. 7 this block; thence

West 1901 varas to the N.E. corner of survey No. 8; thence North

1901 varas to the N.E. corner of survey No. 11; thence East 1901

varas to a point; thence South 1901 varas

to the place of beginning.

Lawrence Quinn

P.H. Antilley.

Chain Carriers

I, W. D. Twichell, State Surveyor for the State of Texas, do hereby
certify that the foregoing survey was made by me according to law under the direction of the Commissioner of the
General Land Office by establishing base lines for the block to which this survey belongs; that the limits, boundaries
and corners, with the marks, natural and artificial, are truly described in the foregoing Plat and Field Notes.

Surveyed April 10, 1903, day of 1900.

W. D. Twichell
State Surveyor for the State of Texas.

The State of Texas,

Gaines

Survey

No. 13

or

District,

Blk. C35

For sketch of this survey see
general sketch "J" filed with
these field notes.

F 86460

640. ACRES
CORRECT ON MAP FOR
4-23-1943

Patented
4-23-43
Johnston

FIELD NOTES of a survey of 640

acres of land made for the Public Free School Fund by
virtue of an Act of the First Called Session of the Twenty-
Sixth Legislature, approved February 23, 1900, providing
for the survey and sale of the unsurveyed school land.

Said land is situated in Gaines

County, about 14

miles

N. 20° W.

from

the Seat center of County, and known as survey No. 13

in Block No. C35

Magnetic Variation 11° 5' E.
Angle 1° 27' from Polaris in western Elongation

BEGINNING AT the N.E. corner of survey No. 6 this block; thence
West 1901 varas to the N.E. corner of survey No. 7; thence North
1901 varas to the N.E. corner of survey No. 12; thence East 1901
varas to a point; thence South 1901 varas

to the place of beginning.

Lawrence Quinn

P.H. Antilley.

Chain Carriers

I, W. D. Twichell, State Surveyor for the State of Texas, do hereby
certify that the foregoing survey was made by me according to law under the direction of the Commissioner of the
General Land Office by establishing base lines for the block to which this survey belongs; that the limits, boundaries
and corners, with the marks, natural and artificial, are truly described in the foregoing Plat and Field Notes.

Surveyed April 10, 1902, day of 1900.

W. D. Twichell
State Surveyor for the State of Texas.

The State of Texas,

Survey

Gaines

County,

No. 14

or

District,

Blk. C35

For sketch of this survey see
general sketch "J" filed with
these field notes.

F-86267
OK 10-7-43
MOR

FIELD NOTES of a survey of 640

acres of land made for the Public Free School Fund by
virtue of an Act of the First Called Session of the Twenty-
Sixth Legislature, approved February 23, 1900, providing
for the survey and sale of the unsurveyed school land.

Said land is situated in Gaines

County, about 15 miles N.15°W. from
~~Seminole~~ center of County, and known as survey No. 14

in Block No. C35

Magnetic Variation 11°5'E.
Angle 1°27' from Polaris in western Elongation

BEGINNING AT the N.E. corner of survey No.5 this block; thence
West 1901 varas to the N.E. corner of survey No.6; thence North
1901 varas to the N.E. corner of survey No.13; thence East 1901
varas to a point; thence South 1901 varas

Patented
10-15-43
Giles

to the place of beginning.

OK
Giles

Lawrence Quinn

P.H. Antilley.

Chain Carriers

I, W. D. Twichell, State Surveyor for the State of Texas, do hereby
certify that the foregoing survey was made by me according to law under the direction of the Commissioner of the
General Land Office by establishing base lines for the block to which this survey belongs; that the limits, boundaries
and corners, with the marks, natural and artificial, are truly described in the foregoing Plat and Field Notes.

Surveyed April 10, 1902, day of 1900.

W. D. Twichell
State Surveyor for the State of Texas.

For sketch of this survey see
general sketch "J" filed with
these field notes.

Angle 1°27' from Polaris in western Elongation

P. H. Antilley.

I, W. D. Twichell, State Surveyor for the State of Texas, do hereby certify that the foregoing survey was made by me according to law under the direction of the Commissioner of the General Land Office by establishing base lines for the block to which this survey belongs; that the limits, boundaries and corners, with the marks, natural and artificial, are truly described in the foregoing Plat and Field Notes.

State Surveyor for the State of Texas

For sketch of this survey see
general sketch "J" filed with
these field notes.

Chok
W. H. A.
11-30-246

The State of Texas,

787-10915m
126
Survey

County, No. 16
District, Blk. C35

FIELD NOTES of a survey of 640
acres of land made for the Public Free School Fund by
virtue of an Act of the First Called Session of the Twenty-
Sixth Legislature, approved February 23, 1900, providing
for the survey and sale of the unsurveyed school land.
Said land is situated in Gaines
County, about 13 miles N. 8° E. from
center of County, and known as survey No. 16
in Block No. C35

BEGINNING AT the N.E.corner of survey No.3 this block; thence
West 1901 varas to the N.E.corner of survey No.4; thence North
1901 varas to the N.E.corner of survey No.15 this block; thence
East 1901 varas to a point; thence South 1901 varas
to the place of beginning

Lawrence Quinn

P H. Antilley.

Chain Carriers

W. D. Twichell

I, W. D. McNeill, State Surveyor for the State of Texas, do hereby certify that the foregoing survey was made by me according to law under the direction of the Commissioner of the General Land Office by establishing base lines for the block to which this survey belongs; that the limits, boundaries and corners, with the marks, natural and artificial, are truly described in the foregoing Plat and Field Notes.

Surveyed April 10, 1902. day of April 1900.

State Surveyor for the State of Texas.

For sketch of this survey see general sketch "J" filed with these field notes.	
COK W.H.A. 11-30-246	

Magnetic Variation 11° 5' E.
 Angle 1° 27' from Polaris in western Elongation

The State of Texas,

787-10015m
127
 Survey

Gaines County, No. 17
 or District, Blk. 035

FIELD NOTES of a survey of 640
 acres of land made for the Public Free School Fund by
 virtue of an Act of the First Called Session of the Twenty-
 Sixth Legislature, approved February 23, 1900, providing
 for the survey and sale of the unsurveyed school land.
 Said land is situated in Gaines
 County, about 13 miles N. 5° W. from
 center of County, and known as survey No. 17
 in Block No. 035

BEGINNING AT the N.E. corner of survey No. 2 this block; thence
West 1901 varas to the N.E. corner of survey No. 3; thence North
1901 varas to the N.E. corner of survey No 16; thence East 1901
varas to a point; thence South 1901 varas

 _____ to the place of beginning.

Lawrence Quinn

P.H. Antilley.

Chain Carriers

I, W. D. Twichell, State Surveyor for the State of Texas, do hereby
 certify that the foregoing survey was made by me according to law under the direction of the Commissioner of the
 General Land Office by establishing base lines for the block to which this survey belongs; that the limits, boundaries
 and corners, with the marks, natural and artificial, are truly described in the foregoing Plat and Field Notes.

Surveyed April 10, 1902 day of _____ 1900.

W. D. Twichell
 State Surveyor for the State of Texas.

The State of Texas,

Survey

Gaines

County, No. 18

or District, Blk. C35

For sketch of this survey see
general sketch "J" filed with
these field notes.

F=96653
CORRECT ON MAP FOR 640 ACRES
4-23-1943
Attlu.
Patented
4-24-43
B. H. Quinn

FIELD NOTES of a survey of 640

acres of land made for the Public Free School Fund by
virtue of an Act of the First Called Session of the Twenty-
Sixth Legislature, approved February 23, 1900, providing
for the survey and sale of the unsurveyed school land.

Said land is situated in Gaines

County, about 18 1/4 miles North 1/4 from

the center of County, and known as survey No. 18

in Block No. C35

Magnetic Variation 11° 5' E.
Angle 1° 27' from Polaris in western Elongation

BEGINNING AT the N.W. corner of survey No. 6 this block a stake and

stone marked X and pile of stone and four pits in sand; thence

West 1901 varas to the N.E. corner of survey No. 2 this block; thence

North 1901 varas to the N.E. corner of survey 17; thence East 1901

varas to stone marked X stone mound and four pits in sand; thence

South 1901 varas

to the place of beginning.

Lawrence Quinn

P.H. Antilley.

Chain Carriers

I, W. D. Twichell, State Surveyor for the State of Texas, do hereby
certify that the foregoing survey was made by me according to law under the direction of the Commissioner of the
General Land Office by establishing base lines for the block to which this survey belongs; that the limits, boundaries
and corners, with the marks, natural and artificial, are truly described in the foregoing Plat and Field Notes.

Surveyed April 10, 1902, day of 1900.

W. D. Twichell
State Surveyor for the State of Texas.

See surveyors sketch (Gaines Co. Rolled St. J.) for authority to correct 5-10-43 H. D. R.

See Parcel 33, F-99653
for G. C. Clark's Commission Stationed

The State of Texas,

Survey

Gaines

County,

No. 19

or

District,

Blk. C35

For sketch of this survey see
general sketch "J" filed with
these field notes.

C/OK
W.H.A.
11-30-46

96651

Magnetic Variation 11°5'E.Angle 1°27'

from Polaris in

western

Elongation

FIELD NOTES of a survey of 640

acres of land made for the Public Free School Fund by
virtue of an Act of the First Called Session of the Twenty-
Sixth Legislature, approved February 23, 1900, providing
for the survey and sale of the unsurveyed school land.

Said land is situated in GainesCounty, about 14 15/2 miles N 3° Efrom Seminole
center of County, and known as survey No. 19in Block No. C35

BEGINNING AT the N.W. corner of survey No. 7 ~~in~~ block ^{C-34} at a stone

marked X, stone mound and four pits in sand; thence West 1901 varas
to the N.E. corner of survey No. 17 this block; thence North 1901
varas to a point; thence East 1901 varas to a stake, stone marked
x stone mound and four pits; thence South 1901 varas

to the place of beginning.

Patented:
Oct. 400-2236-13
4-6-70
mm

OK
9/10/51
J.H.W.

96651
CORRECT ON MAP FOR 640 ACRES
3.12.70 YES

Lawrence QuinnP.H. Antilley.

Chain Carriers

I, W. D. Twichell

State Surveyor for the State of Texas, do hereby
certify that the foregoing survey was made by me according to law under the direction of the Commissioner of the
General Land Office by establishing base lines for the block to which this survey belongs; that the limits, boundaries
and corners, with the marks, natural and artificial, are truly described in the foregoing Plat and Field Notes.

Surveyed April 10, 1902 day of _____ 1900.

W. D. Twichell
State Surveyor for the State of Texas.

For authority to correct see Surveyor's St. filed as Rolled St. "J" 3/12/70 VES

The State of Texas,

Survey

Gaines

County,

No. 20

or

District,

Blk. C35

For sketch of this survey see
general sketch "J" filed with
these field notes.

Chas
W. H. P.
11-30-46

FIELD NOTES of a survey of 640

acres of land made for the Public Free School Fund by
virtue of an Act of the First Called Session of the Twenty-
Sixth Legislature, approved February 23, 1900, providing
for the survey and sale of the unsurveyed school land.

Said land is situated in Gaines

County, about 14 miles N. 4° W. from
center of County, and known as survey No. 20

in Block No. C35

Magnetic Variation 11° 5' E.
Angle 1° 27' from Polaris in western Elongation

BEGINNING AT the N.E. corner of survey No. 17 this block; thence

West 1901 varas to the N.E. corner of survey No. 16; thence

North 1901 varas to a point; thence East 1901 varas to the N.W.

corner of survey No. 19; thence South 1901 varas

to the place of beginning.

Lawrence Quinn

P. H. Antilley.

Chain Carriers

I, W. D. Twichell, State Surveyor for the State of Texas, do hereby
certify that the foregoing survey was made by me according to law under the direction of the Commissioner of the
General Land Office by establishing base lines for the block to which this survey belongs; that the limits, boundaries
and corners, with the marks, natural and artificial, are truly described in the foregoing Plat and Field Notes.

Surveyed April 10, 1902, day of 1900.

W. D. Twichell
State Surveyor for the State of Texas.

For sketch of this survey see general sketch "J" filed with these field notes.	
Check W.H.A. 11-30-46	

Magnetic Variation 11°5'E.
 Angle 1°27' from Polaris in western Elongation

The State of Texas,

787-10015m.

131

Survey

Gaines County, No. 21
 or _____ District, Blk. C35

FIELD NOTES of a survey of 640

acres of land made for the Public Free School Fund by virtue of an Act of the First Called Session of the Twenty-Sixth Legislature, approved February 23, 1900, providing for the survey and sale of the unsurveyed school land.

Said land is situated in Gaines County, about 14 miles N.7°W. from center of County, and known as survey No. 21 in Block No. C35

BEGINNING AT the N.W. corner of survey No. 17 this block; thence
West 1901 varas to the N.W. corner of survey No. 16; thence North
1901 varas to a point; thence East 1901 varas to the N.W. corner
of survey No. 20; thence South 1901 varas

 _____ to the place of beginning.

Lawrence Quinn

P.H. Antilley.

Chain Carriers

I, W. D. Twichell, State Surveyor for the State of Texas, do hereby certify that the foregoing survey was made by me according to law under the direction of the Commissioner of the General Land Office by establishing base lines for the block to which this survey belongs; that the limits, boundaries and corners, with the marks, natural and artificial, are truly described in the foregoing Plat and Field Notes.

Surveyed April 10, 1902 day of _____ 1900.

W. D. Twichell
 State Surveyor for the State of Texas.

The State of Texas,

Survey

Gaines

County,

No. 22

or

District,

Blk. C35

For sketch of this survey see
general sketch "J" filed with
these field notes.

Chas
W. Twichell
11-30-24

FIELD NOTES of a survey of 640

acres of land made for the Public Free School Fund by
virtue of an Act of the First Called Session of the Twenty-
Sixth Legislature, approved February 23, 1900, providing
for the survey and sale of the unsurveyed school land.

Said land is situated in Gaines

County, about 14 miles N.12°W. from
center of County, and known as survey No. 22

in Block No. C35

Magnetic Variation 11°5'E.
Angle 1°27' from Polaris in western Elongation

BEGINNING AT the N.W. corner of survey 16 this block; thence West
1901 varas to the N.W. corner of survey No. 15; thence North 1901
varas to a point; thence East 1901 varas to the N.W. corner of
survey No. 21; thence South 1901 varas

to the place of beginning.

Lawrence Quinn

P.H. Antilley.

Chain Carriers

I, W. D. Twichell, State Surveyor for the State of Texas, do hereby
certify that the foregoing survey was made by me according to law under the direction of the Commissioner of the
General Land Office by establishing base lines for the block to which this survey belongs; that the limits, boundaries
and corners, with the marks, natural and artificial, are truly described in the foregoing Plat and Field Notes.

Surveyed April 10, 1902, day of 1900.

W. D. Twichell
State Surveyor for the State of Texas.

9-142
D-D-7

STATE OF TEXAS)
COUNTY OF GAINES)

Mag. Var. 11° East

133a 41
133

Section 23
Block C-35
Public School Land

CORRECTED FIELD NOTES of a re-survey of 640.1 Acres of land situated in Gaines County, Texas, about 16 miles N. 11° W. from Seminole. Known as Section 23, Block C-35, grantee Public School. Made by me as Licensed State Land Surveyor by virtue of Title 86, Chapter 2, Revised Civil Statutes of 1925.

All courses compared to west line of Section 5 and 14 in Block C-35 as marked by W.D. Twichell in 1917, which is assumed North

Beginning at a spike nail set in center of paved highway for the common corner of Sections 14, 15, 22 and 23 in Block C-35; from which the Seagraves water tank bears S. 88° 29' 25" E. and Denver City water tank bears N. 76° 11' 40" W.

Thence North at 21.6 varas pass 1" iron pipe; at 951 varas pass 1" iron pipe; at 1902 varas a 1" iron pipe set in south line Section 29, Block C-35 for the NW corner of Section 22, Block C-35 and the NE corner of this Section; from which the Seagraves water tank bears S. 80° 47' 15" E.

Thence N. 89° 59' 35" W. 1900 varas to a point in south line of Section 29, Block C-35 for the NE corner of Section 24, Block C-35 and the NW corner of this Section.

Thence South 1901.8 varas to a spike nail set in center of paved highway for the common corner of Sections 13, 14, 23 and 24 in Block C-35; from which the Denver City water tank bears N. 74° 19' 30" W.

Thence S. 89° 59' 15" E. 1900 varas to the place of beginning.

Re-survey August 27th to 30th, 1943

Jenkins Ater)Chain
R.E. Caffey) carriers

I, Sylvan Sanders, Licensed State Land Surveyor, do hereby certify that the foregoing field notes are true and correct; and that the survey was made by me in the field, according to law; and that the limits, corners and boundaries with marks both natural and artificial are truly described above.

Sylvan Sanders
Licensed State Land Surveyor

THE STATE OF TEXAS,
County of Gaines

I, Chester D. Browne, Clerk of the County Court in and for said County, do

hereby certify that the foregoing instrument, dated the 27th to 30th day of August, 1943, with its certificate of authentication, was filed for Record in my office, the 27th day of September, 1943, at 1:30 o'clock P.M., and duly Recorded the 28th day of September, 1943, at 9:00 o'clock A.M., in FIELD NOTES Record of said County, in Vol. A-3 on pages 354. And I further certify that Gaines County has no qualified nor acting County surveyor.

WITNESS my hand and seal of the County Court of said County, at office in Seminole, Texas, the day and year last above written.

By Ruby Smalley, Deputy.

CHESTER D. BROWNE, Clerk,
County Court, Gaines County.

133a

0-143
D-1

No. 32199
RECORDED
COMPARED
INDEXED

Sylvan Sanders

He Fuller

File No. _____
County _____
Corrected Field Notes

Survey No. 23

Filed October 1, 1943
BASCOM GILES, Comr

Alison R. Sanders
File Clerk

Correct on Map for 640.1 Acres
10-7-43 WMC

RECEIVED
OCT 1 - 1943
REFERRED TO MAP

10-7-43
WMC

FILED FOR RECORD
27 day of Sept A.D.
1943 at 11:30 o'clock P.M.

Chester D. Browne, County Clerk
Garage County, Texas

By Alison R. Sanders
Page 354

ok ret

Trust National Bank
of P.E. State
Real Estate Dept
Fort Worth, Texas

RECEIVED
SEP 10 1943

REFERRED TO MAP

The State of Texas,

Survey

Gaines

County,

No. 23

or

District,

Blk. C35

For sketch of this survey see
general sketch "J" filed with
these field notes.

FIELD NOTES of a survey of 640

acres of land made for the Public Free School Fund by
virtue of an Act of the First Called Session of the Twenty-
Sixth Legislature, approved February 23, 1900, providing
for the survey and sale of the unsurveyed school land.

Said land is situated in Gaines

County, about $14\frac{1}{2}$ miles N. 15° W. from
center of County, and known as survey No. 23

in Block No. C35

Magnetic Variation $11^{\circ}5'E.$
Angle $1^{\circ}27'$ from Polaris western Elongation

BEGINNING AT the N.W. corner of survey No. 15 this block; thence
West 1901 varas to the N.W. corner of survey No. 14; thence North
1901 varas to a point; thence East 1901 varas to the N.W. corner
of survey No. 72; thence South 1901 varas

to the place of beginning.

*Cancelled by Corrected
Field Notes 43
10-7-1900*

Lawrence Quinn

P.H. Antilley.

Chain Carriers

I, W. D. Twichell, State Surveyor for the State of Texas, do hereby
certify that the foregoing survey was made by me according to law under the direction of the Commissioner of the
General Land Office by establishing base lines for the block to which this survey belongs; that the limits, boundaries
and corners, with the marks, natural and artificial, are truly described in the foregoing Plat and Field Notes.

Surveyed April 10, 1902 day of 1900.

W. D. Twichell
State Surveyor for the State of Texas.

D-142
D-7

STATE OF TEXAS)
COUNTY OF GAINES)

Mag. Var. 11° East

134⁰⁰
41
133

Section 24
Block C-35
Public School Land

CORRECTED FIELD NOTES of a re-survey of 640.1 Acres of land situated in Gaines County, Texas, about 16 miles N. 17° W. from Seminole. Known as Section 24, Block C-35 grantee Public School. Made by me as Licensed State Land Surveyor by virtue of Title 86, Chapter 2, Revised Civil Statutes of 1925.

All courses compared to west line of Sections 5 and 24, in block C-35 as marked by W.D. Twichell in 1917, which is assumed North

Beginning at a spike nail set in center of paved highway for the common corner of Sections 13, 14, 23 and 24 in Block C-35; from which the Denver City water tank bears N. 74° 19' 30" W.

Thence North 1901.8 varas to a point in south line of Section 29, Block C-35 for the NW corner of Section 23, Block C-35 and the NE corner of this Section. The County Line as agreed by Commissioner's Courts of Yoakum and Gaines Counties.

Thence N. 89° 59' 35" W. at 1425 varas pass 1" iron pipe; at 1576.9 varas pass 1" iron pipe; at 1900 varas the common corner of Sections 24, 25, 28 and 29 in Block C-35.

Thence South 1880 varas pass 1" iron pipe in north line of paved highway; at 1901.6 varas a spike nail set in center of paved highway for the common corner of Sections 12, 13, 24 and 25 in Block C-35; from which the Seagraves water tank bears S. 88° 48' 35" E. and the Denver City water tank bears N. 71° 53' 40" W.

Thence S. 89° 59' 15" E. 1900 varas to the place of beginning.

Surveyed August 27th to 30th, 1943

Jenkins Ater) Chain
R.E. Caffey) carriers

I, Sylvan Sanders, Licensed State Land Surveyor, do hereby certify that the foregoing field notes are true and correct; and that the survey was made by me in the field, according to law; and that the limits, corners and boundaries with marks both natural and artificial are truly described above.

Sylvan Sanders
Licensed State Land Surveyor

RECEIVED

134⁰⁰

THE STATE OF TEXAS,
County of Gaines

I, Chester D. Browne, Clerk of the County Court in and for said County, do

hereby certify that the foregoing instrument, dated the 27 to 30 day of August, 1943 with its certificate of authentication, was filed for Record in my office, the 27th day of September, 1943, at 1:30 o'clock P.M., and duly Recorded the 27th day of September, 1943, at 2:00 o'clock P.M., in FIELD NOTES Record of said County, in Vol. A-3 on pages 352. And I further certify that Gaines County has no qualified nor Acting Surveyor.

WITNESS my hand and seal of the County Court of said County, at office in Seminole, Texas, the day and year last above written.

By Ruby Smacchia, Deputy.

CHESTER D. BROWNE, Clerk,
County Court, Gaines County.

76.32197

Car. J. 7.

RECORDED
COMPARED
INDEXED

Sylvan Davidson

the Public

FILED FOR RECORD

27 day of Sept A.D.

1943 at 1:30 o'clock P.M.

Chester D. Browne, County Clerk

Guinea County, Texas

By Paul Davidson

Book 252

Just National Bank

of R. F. L. & Co

Real Estate Department

Paul Wright, Jyler

RECEIVED

OCT 1 - 1943

File No. Carved
Corrected Field Notes

Survey No. 24

Filed October 1, 1943

BASCOM GILES, Com'r

William Davidson

File Clerk

Correct on Map for 640 Acres

10-27-43

FILED 10 1943

RECEIVED

10-27-43
MURP

The State of Texas,

Survey

Gaines

County,

No. 24

or

District,

Blk. C35

For sketch of this survey see
general sketch "J" filed with
these field notes.

FIELD NOTES of a survey of 640

acres of land made for the Public Free School Fund by
virtue of an Act of the First Called Session of the Twenty-
Sixth Legislature, approved February 23, 1900, providing
for the survey and sale of the unsurveyed school land.

Said land is situated in Gaines

County, about 15 miles N. 19° W. from

center of County, and known as survey No. 24

in Block No. C35

Magnetic Variation 11° 5' E.

Angle 1° 27' from Polaris in western Elongation

BEGINNING AT the N.W. corner of survey No. 14 this block; thence

West 1901 varas to the N.W. corner of survey No. 13; thence North

1901 varas to a point; thence East 1901 varas to the N.W. corner

of survey No. 23; thence South 1901 varas

to the place of beginning.

Lawrence Quinn

P.H. Antilley.

Chain Carriers

I, W. D. Twichell

State Surveyor for the State of Texas, do hereby
certify that the foregoing survey was made by me according to law under the direction of the Commissioner of the
General Land Office by establishing base lines for the block to which this survey belongs; that the limits, boundaries
and corners, with the marks, natural and artificial, are truly described in the foregoing Plat and Field Notes.

Surveyed April 10, 1902 day of 1900.

W. D. Twichell
State Surveyor for the State of Texas.

Cancelled by
Field Notes
15-7-02
H.W.R.

For sketch of this survey see
 general sketch "J" filed with
 these field notes.

*Chas
 M. Hille
 11-30-24*

Magnetic Variation 11°5'E.
 Angle 1°27' from Polaris in western elongation

The State of Texas,

787-10015m
135
 Survey

Gaines County, No. 25
 or _____ District, Blk. C35

FIELD NOTES of a survey of 640
 acres of land made for the Public Free School Fund by
 virtue of an Act of the First Called Session of the Twenty-
 Sixth Legislature, approved February 23, 1900, providing
 for the survey and sale of the unsurveyed school land.
 Said land is situated in Gaines
 County, about 15 miles N. 23° W. from
 center of County, and known as survey No. 25
 in Block No. C35

BEGINNING AT the N.W. corner of survey No. 13 this block; thence
West 1901 varas to the N.W. corner of survey No. 12; thence North
1901 varas to a point; thence East 1901 varas to the N.W. corner
of survey No. 24 this block; thence South 1901 varas

*All Corrected
 Field Notes
 in 86408* to the place of beginning.

Lawrence Quinn

P.H. Antilley.

} Chain Carriers

I, W. D. Twichell, State Surveyor for the State of Texas, do hereby
 certify that the foregoing survey was made by me according to law under the direction of the Commissioner of the
 General Land Office by establishing base lines for the block to which this survey belongs; that the limits, boundaries
 and corners, with the marks, natural and artificial, are truly described in the foregoing Plat and Field Notes.

Surveyed April 10, 1902 day of _____ 1900.

W. D. Twichell
 State Surveyor for the State of Texas.

For sketch of this survey see
general sketch "J" filed with
these field notes.

C/O
W.H.A.
11/30/46

Magnetic Variation 11°5'E.
Angle 1°27' from Polaris in western Elongation

The State of Texas,

787-10015m
136
Survey

Gaines County, No. 26
or District, Blk. C35

FIELD NOTES of a survey of 640
acres of land made for the Public Free School Fund by
virtue of an Act of the First Called Session of the Twenty-
Sixth Legislature, approved February 23, 1900, providing
for the survey and sale of the unsurveyed school land.
Said land is situated in Gaines
County, about 15 1/2 miles N. 26° W. from
center of County, and known as survey No. 26
in Block No. C35

BEGINNING AT the N.W. corner of survey No. 12 this block; thence
West 1901 varas to the N.W. corner of survey No. 11; thence North
1901 varas to a point; thence East 1901 varas to the N.W. corner
of survey No. 25 this block; thence South 1901 varas
to the place of beginning.

Lawrence Quinn

P.H. Antilley.

Chain Carriers

I, W. D. Twichell, State Surveyor for the State of Texas, do hereby
certify that the foregoing survey was made by me according to law under the direction of the Commissioner of the
General Land Office by establishing base lines for the block to which this survey belongs; that the limits, boundaries
and corners, with the marks, natural and artificial, are truly described in the foregoing Plat and Field Notes.

Surveyed April 10, 1902. day of 1900.

W. D. Twichell
State Surveyor for the State of Texas.

C/OK
 W.H.A.
 11/30/46.

Angle $1^{\circ}27'$ from Polaris in western Elongation

88872
CORRECT ON MAP FOR 640 ACRES
4/2/53 VES
Peters

Patience
4-2-53
Robinson

P. H. Antilley

Chain Carriers

Surveyed April 10, 1902 day of 1900.

State Surveyor for the State of Texas

D-142
D-23

139a

41
138

STATE OF TEXAS)
COUNTY OF YOAKUM)

Mag. Var. 11° East

Section 29
Block C-35
Public School Land

CORRECTED FIELD NOTES of a re-survey of 727.4 Acres of land situated in Yoakum County, Texas, about 17 miles S. 25° E. from Plains. Known as Section 29, Block C-35, grantee Public School. Made by me as Licensed State Land Surveyor by virtue of Title 86, Chapter 2, Revised Civil Statutes of 1925.

All courses compared to west line of Sections 5 and 14 in Block C-35 as marked by W.D. Twichell in 1917, which is assumed North.

Beginning at a 1 $\frac{1}{4}$ " iron pipe marked "21-22-29-30" set by W.D. Twichell in 1917 for the common corner of Sections 21, 22, 29 and 30, in Block C-35. The SE corner of a 21.0 Acre tract patented out of Section 29 and on the County Line as agreed by Commissioner Courts of Yoakum and Gaines Counties.

Thence North at 65.6 varas pass the NE corner of patented 21.0 Acre tract; at 710 varas a point in center of public road in the south line of Block D, John H. Gibson; the NW corner of Section 30, Block C-35 and the NE corner of this Section.

Thence N. 89° 47' 05" W. following the south line of Block D and center of public road 5700 varas to the NE corner of Section 28, Block C-35 and the NW corner of this Section.

Thence South at 695.7 varas pass 4.0 varas east of a concrete stone set by A.L. Harris for a County Line marker; at 730.7 varas the common corner of Sections 24, 25, 28 and 29 in Block C-35.

Thence S. 89° 59' 35" E. following County Line as agreed by Commissioner Courts of Yoakum and Gaines Counties; at 323.1 varas pass 1" iron pipe; at 475 varas pass 1" iron pipe; at 3800 varas pass 1" iron pipeset for the NW corner Section 22 and NE corner of Section 23, Block C-35; from which the Seagraves water tank bears S. 80° 47' 15" E.; at 3894 varas pass 1" iron pipe set in the North line of Section 22 for the SW corner of said patented 21.0 Acre tract out of Section 29; at 5700 varas the place of beginning.

Re-surveyed August 27th to 30th, 1943

Jenkins Ater)Chain
R.E. Caffey) carriers

I, Sylvan Sanders, Licensed State Land Surveyor, do hereby certify that the foregoing field notes are true and correct; and that the survey was made by me in the field, according to law; and that the limits, corners and boundaries with marks both natural and artificial are truly described above.

Sylvan Sanders
Licensed State Land Surveyor

RECEIVED

Laurence Quinn

P.H. Antillap.

I, W.D. Twichell, State Surveyor for the State of Texas, do hereby certify that the foregoing survey was made by me according to law under the direction of the Commissioner of the General Land Office by establishing base lines for the block to which this survey belongs and the limits, boundaries and corners, with the marks, natural and artificial, are truly described in the foregoing Plot and Field Notes.

Surveyed April 10, 1902, day of

State Surveyor for the State of Texas

25, 102.

File Map

Yoakum County

Corrected Field Notes

Survey No. 29

Filed October 2, 1943

BASCOM GILES, Com'r

William Rosenberg
File Clerk

Correct on Map for 727.4 Acres
10-7-43 mmr



The State of Texas }
County of Yoakum }

I, Ray Lackey County Clerk
in and for said County, do hereby certify that the foregoing instrument together with its cer-
ificates of authentication was filed for record in my office the 28 day of September
A. D. 1943 at 10 o'clock A. M. and duly recorded on the 28 day of
September A. D. 1943 in Filed Note records of Yoakum County in
volume 2 page 216

WITNESS MY HAND AND OFFICIAL SEAL, at my office in Plains, Texas,
the 28 day of September A. D. 1943.
Ray Lackey County Clerk, Yoakum County, Texas
By Oliver Jones Deputy

RECEIVED
SEP 10 1943

RECEIVED
OCT 2 - 1943

REFERRED TO MAP

hereby certify that the foregoing field notes are true and cor-
rect; and that the survey was made by me REFERRED TO MAP
to law; and boundaries with
both natural and artificial truly described above.

Jenkins After Deput
R. E. Caylor, Jr. carter

Re-surveyed August 27th to 30th, 1943

OK
N.H.A.
11-30-46.

BEGINNING AT the N.W. corner of survey No. 24 this block; thence

West 5703 varas to the N.W. corner of survey No. 27 this block;
thence North 708 varas to the South boundary of survey 889 in
block D, John H. Gibson; thence South 89°55'E. with the South bound-
ary of block D 5703 varas to a point; thence South 699 varas

to the place of beginning.

Lawrence Quinn

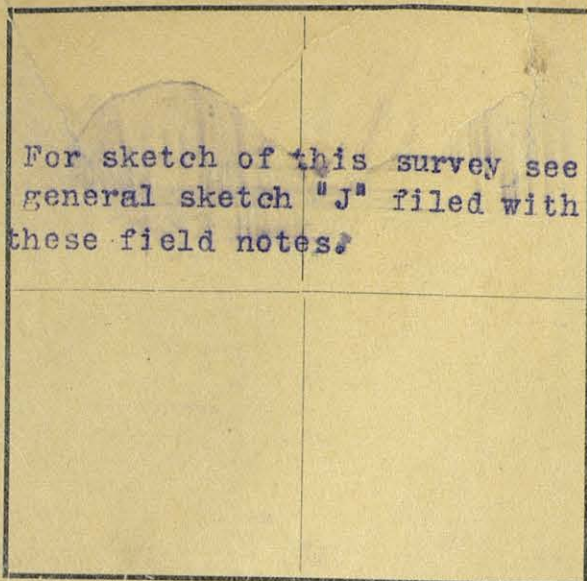
P. H. Antille.

Chain Carriers

I, W. D. Twitchell, State Surveyor for the State of Texas, do hereby certify that the foregoing survey was made by me according to law under the direction of the Commissioner of the General Land Office by establishing base lines for the block to which this survey belongs; that the limits, boundaries and corners, with the marks, natural and artificial, are truly described in the foregoing Plat and Field Notes.

Surveyed April 10, 1902, day of April, 1900

State Surveyor for the State of Texas.



For sketch of this survey see
general sketch "J" filed with
these field notes.

The State of Texas,

787-10015m.

139

Survey

Gaines

County,

No. 29

or

District,

Bl. C35

FIELD NOTES of a survey of 701

acres of land made for the Public Free School Fund by
virtue of an Act of the First Called Session of the Twenty-
Sixth Legislature, approved February 23, 1900, providing
for the survey and sale of the unsurveyed school land.

Said land is situated in Gaines

15

County, about ~~XXXXXX~~ miles N. 15° W. from

center of County, and known as survey No. 29

in Block No. C35

Magnetic Variation 11° 5' E.
Angle 1° 27' from Polaris in western Elongation

BEGINNING AT the N.W. corner of survey No. 21 this block; thence

West 5703 varas to the N.E. corner of survey No. 25 this block;

thence North 699 varas to the South line of block D, John H. Gibson,

thence South 89° 55' E. with South boundary of block D 5703 varas to

point; thence South 690 varas

to the place of beginning.

*Cancelled by Field Notes
Corrected 10-7-43
bound into this book
2 pages ahead
of this page*

Lawrence Quinn

P. H. Antilley.

Chain Carriers

I, W. D. Twichell, State Surveyor for the State of Texas, do hereby
certify that the foregoing survey was made by me according to law under the direction of the Commissioner of the
General Land Office, by establishing base lines for the block to which this survey belongs; that the limits, boundaries
and corners, with the marks, natural and artificial, are truly described in the foregoing Plat and Field Notes.

Surveyed April 10, 1902, day of 1900.

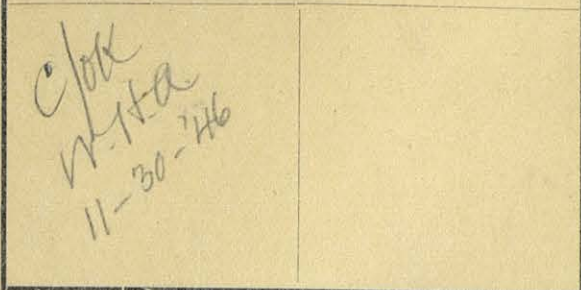
W. D. Twichell
State Surveyor for the State of Texas.

The State of Texas,

Survey

Gaines County, No. 30
or District, Blk. C35

For sketch of this survey see
general sketch "J" filed with
these field notes.

FIELD NOTES of a survey of 692

acres of land made for the Public Free School Fund by
virtue of an Act of the First Called Session of the Twenty-
Sixth Legislature, approved February 23, 1900, providing
for the survey and sale of the unsurveyed school land.

Said land is situated in GainesCounty, about 14 1/2 miles N. 5° W. fromcenter of County, and known as survey No. 30in Block No. C35

Magnetic Variation 11° 5' E.
Angle 1° 27' from Polaris in western Elongation

BEGINNING AT the N.W. corner of survey 18 in block C34 at a stake
and stone marked X, stone mound and four pits; thence West 5703
varas to the N.E. corner of survey 22 this block; thence North
690 varas; thence South 89° 55' E. with the South boundary of block
D, John H. Gibson, 5703 varas to the N.W. corner of survey No. 19,
block C34; thence South 681 varas

to the place of beginning.

Lawrence Quinn
P. H. Antilley. } Chain Carriers

I, W. D. Twitchell, State Surveyor for the State of Texas, do hereby
certify that the foregoing survey was made by me according to law under the direction of the Commissioner of the
General Land Office by establishing base lines for the block to which this survey belongs; that the limits, boundaries
and corners, with the marks, natural and artificial, are truly described in the foregoing Plat and Field Notes.

Surveyed April 10, 1902 day of April 1900.

W. D. Twitchell
State Surveyor for the State of Texas.

For sketch of this survey see general sketch "G" filed with these field notes.	
<i>C/W</i> <i>W.H.A.</i> <i>11-30-246</i>	

Magnetic Variation 10°35'E.
 Angle 1°26' from Polaris in West'n Elongation

The State of Texas,

787-10015m.

141

Survey

Gaines County, No. 1
 or District, Blk. C43

FIELD NOTES of a survey of 640

acres of land made for the Public Free School Fund by virtue of an Act of the First Called Session of the Twenty-Sixth Legislature, approved February 23, 1900, providing for the survey and sale of the unsurveyed school land.

Said land is situated in Gaines County, about 14 miles S.75°E. from center of County, and known as survey No. One in Block No. C43

BEGINNING AT N.W. corner of survey 28 in block C30; thence S.1901 varas to an iron tea pot marked X and stake and few small stones in sand whence a 3 1/2 inch china X bears S.75°37' E.272 varas and a 3 inch china marked X bears S.75°41'E.271 varas, both in same cluster on sand ridge and a windmill bears S.82°W.; thence W.1901 varas to a stake and stone marked X and pile of stone, twin windmill bears S.8°40'W. and S.8°20'W. Lone windmill bears N.31°49'W.; thence N.1901 varas to the S.E. corner of survey 101 in block H; thence E. 1901 varas to the place of beginning.

to the place of beginning.

S. Edley Pritchett

Edgar Hatchett.

Chain Carriers

I, W.D. Twichell, State Surveyor for the State of Texas, do hereby certify that the foregoing survey was made by me according to law under the direction of the Commissioner of the General Land Office by establishing base lines for the block to which this survey belongs; that the limits, boundaries and corners, with the marks, natural and artificial, are truly described in the foregoing Plat and Field Notes.

Surveyed March 31st, 1902. 1900.

W.D. Twichell
 State Surveyor for the State of Texas.

The State of Texas,

Survey

Gaines

County,

No. 2

or

District,

Blk. C43

For sketch of this survey see
general sketch "G" filed with
these field notes.

*OK
W.H.H.
11-30-46.*

FIELD NOTES of a survey of 640

acres of land made for the Public Free School Fund by
virtue of an Act of the First Called Session of the Twenty-
Sixth Legislature, approved February 23, 1900, providing
for the survey and sale of the unsurveyed school land.

Said land is situated in GainesCounty, about 13 1/2 miles S. 70° E. fromcenter of County, and known as survey No. Twoin Block No. C43.Magnetic Variation 10° 35' E.Angle 1° 26' from Polaris in West'n Elongation

BEGINNING AT the N.W. corner of survey No. 1 this block; thence
West 1901 varas to the S.E. corner of survey No. 120, block H; thence
South 1901 varas to the S.E. corner of survey No. 121, block H a
stone marked X and a pile of stone whence a windmill bears S. 72°
31' W. and a windmill bears N. 9° 24' W.; thence East 1901 varas to the
S.W. corner of survey No. 1, block H, a stake and stone marked X and
a pile of stone whence twin windmills bears S. 8° 40' W. and S. 8° 20' W.
a lone windmill bears N. 31° 49' W.; thence North 1901 varas

to the place of beginning.

S. Edly PritchettEdgar Hatchett.

Chain Carriers

I, W.D. Twichell, State Surveyor for the State of Texas, do hereby
certify that the foregoing survey was made by me according to law under the direction of the Commissioner of the
General Land Office by establishing base lines for the block to which this survey belongs; that the limits, boundaries
and corners, with the marks, natural and artificial, are truly described in the foregoing Plat and Field Notes.

Surveyed March 31, 1902 day of March 1900.

W.D. Twichell
State Surveyor for the State of Texas.

The State of Texas,

Gaines

County,

No. 3

or

District,

Blk. 043

For sketch of this survey see
general sketch "G" filed with
these field notes.

*OK
average 556.62*

FIELD NOTES of a survey of 557

acres of land made for the Public Free School Fund by
virtue of an Act of the First Called Session of the Twenty-
Sixth Legislature, approved February 23, 1900, providing
for the survey and sale of the unsurveyed school land.

Said land is situated in Gaines

County, about 13 miles S. 68° E. from
center of County, and known as survey No. Three

in Block No. 043

Magnetic Variation 10° 35' E.
Angle 1° 26' from Polaris in West'n Elongation

BEGINNING AT the S.E. corner of survey No. 1 this block at an iron
tea pot marked X a stake and few small stones in sand whence a 3 1/2
inch china marked X bears S. 75° 37' E. 272 varas and a 3 inch china
marked I bears S. 75° 41' E. 271 varas both in small cluster of sand
ridge and a windmill bears S. 82° W.; thence West at 1901 varas pass
the S.W. corner of survey No. 1 this block a stake and stone marked
X and pile of stone whence twin windmills bear S. 8° 40' W. and S. 8°
20' W. and a lone windmill bears N. 31° 49' W. at 3802 varas the S.E.
corner of survey 121 in block H a stone and pile of stone whence
a windmill bears S. 72° 31' W. and a windmill bears N. 9° 24' W.; thence
South 1307 varas to the North line of league 302; thence N. 75° 49' E.
with North boundary of said league at 1407 varas its N.E. corner
marked by an inverted root marked X whence a cluster of bushes one
marked I bears S. 17° 9' W. 368 varas and another marked X bears S. 16°
45' W. 370 varas at 3922 varas the S.W. corner of survey 28 in block
C30; thence North 346 varas

to the place of beginning.

OK Jork

S. Edly Pritchett

Edgar Hatchett.

Chain Carriers

I, W. D. Twichell, State Surveyor for the State of Texas, do hereby
certify that the foregoing survey was made by me according to law under the direction of the Commissioner of the
General Land Office by establishing base lines for the block to which this survey belongs; that the limits, boundaries
and corners, with the marks, natural and artificial, are truly described in the foregoing Plat and Field Notes.

Surveyed March 31, 1902 day of 1900.

W. D. Twichell
State Surveyor for the State of Texas.

FIELD NOTES.

Survey No. _____
 Block No. _____
 County. _____
 Filed in Land Office this the _____ day _____ 190____
 Commissioner. _____

*Patented March 25, 1924.
 No. 199, Vol. 22-A
 Querson*

S. Edly Pritchett
 Mineral Notes.

W. E. Pritchett

March 21, 1900.

The State of Texas,

Survey

Gaines

County,

No. 4

or

District,

Blk. C43

For sketch of this survey see
general sketch "G" filed with
these field notes.

F. 109124
CORRECT ON MAP FOR 521⁰ ACRES
2-6-1946
HARR
Patented
2-7-46
Blanchard

FIELD NOTES of a survey of 521

acres of land made for the Public Free School Fund by
virtue of an Act of the First Called Session of the Twenty-
Sixth Legislature, approved February 23, 1900, providing
for the survey and sale of the unsurveyed school land.

Said land is situated in Gaines
County, about 12 miles S. 75° E. from
Seminole
center of County, and known as survey No. Four
in Block No. C43

Magnetic Variation 10°35'E.

Angle 1°26' from Polaris in Western Elongation

BEGINNING AT the S.W. corner of survey 2 this block a stone marked
X and pile of stone whence a windmill bears S. 72° 31' W. and another
windmill bears N. 9° 24' W.; thence West 1901 varas to the S.E. corner
of survey 122 in block H an oak stake. Buried mustard bottle with
the following blowed in the glass "Charles Gulden, New York, prepared
mustard none genuine without our label" whence twin windmills bear
S. 34° 46' E. and S. 35° 8' E. and a lone windmill bears S. 50° 28' W.;
thence South 1787 varas to the North line of league No. 302; thence
N. 75° 49' E. with North boundary of said league 1961 varas to the
S.W. corner of survey 3 this block; thence North 1307 varas

to the place of beginning.

S. Edly Britchett

Edgar Hatchett.

Chain Carriers

W.D. Twichell

I, W.D. Twichell, State Surveyor for the State of Texas, do hereby
certify that the foregoing survey was made by me according to law under the direction of the Commissioner of the
General Land Office by establishing base lines for the block to which this survey belongs; that the limits, boundaries
and corners, with the marks, natural and artificial, are truly described in the foregoing Plat and Field Notes.

Surveyed March 31, 1902 day of 1900.

W.D. Twichell
State Surveyor for the State of Texas.

For sketch of this survey see general sketch "G" filed with these field notes.

Chas. M. H. 11-30-46

The State of Texas,

787-10015m.
145
Survey

Gaines County, No. 5
or District, Blk C43

FIELD NOTES of a survey of 682

acres of land made for the Public Free School Fund by virtue of an Act of the First Called Session of the Twenty-Sixth Legislature, approved February 23, 1900, providing for the survey and sale of the unsurveyed school land.

Said land is situated in Gaines County, about 11 1/2 miles S. 65° E. from center of County, and known as survey No. Five in Block No. C43

Magnetic Variation 10° 35' E.
Angle 1° 26' from Polaris in Western Elongation

BEGINNING AT the N.W. corner of survey 4 this block at oak stake buried mustard bottle with the following blowed in the glass:
"Charles Gulden, New York, prepared mustard none genuine without our label", whence twin windmills bear S. 34° 46' E. and S. 35° 8' E., a lone windmill bears S. 50° 28' W.; thence West at 785 varas cross road at 1901 varas the S.W. corner of survey 122 in block H an iron plunger coupling marked C. 31, 122, H, and 2 inch oak tree marked X bears N. 74° 11' E. 136 varas Do marked X bears N. 75° 31' E. 137 varas (the trees marked are in a cluster of four) a lone windmill bears S. 36° 40' E., thence South 2267 varas to the North line of league 303; thence N. 75° 49' E. with the North boundary of unorganized ~~school~~ county school league 1961 varas to the S.W. corner of survey 4 this block; thence North 1787 varas to the beginning.

to the place of beginning.

S. Edly Pritchett,

Edgar Hatchett.

Chain Carriers

I, W.D. Twichell, State Surveyor for the State of Texas, do hereby certify that the foregoing survey was made by me according to law under the direction of the Commissioner of the General Land Office by establishing base lines for the block to which this survey belongs; that the limits, boundaries and corners, with the marks, natural and artificial, are truly described in the foregoing Plat and Field Notes.

Surveyed March 31, 1902 day of March 1900.

W.D. Twichell
State Surveyor for the State of Texas.

For sketch of this survey see
general sketch "G" filed with
these field notes.

F-91519
CORRECT ON MAP FOR 570 ACRES
11-14-1945-Atlee
Patented
11-16-45
John W. Twichell

Magnetic Variation $10^{\circ}35'$ E.
Angle $1^{\circ}26'$ from Polaris in Western Elongation

BEGINNING AT the S.W. corner of survey 5 this block; thence North
366 varas to a point; thence West 3802 varas to a point; thence
South 1326 varas to the North line of league 303; thence North
 $75^{\circ}49'$ E. 3921 varas

to the place of beginning.

S. Edly Pritchett,

Edgar Harchett.

Chain Carriers

W.D. Twichell

I, _____, State Surveyor for the State of Texas, do hereby
certify that the foregoing survey was made by me according to law under the direction of the Commissioner of the
General Land Office by establishing base lines for the block to which this survey belongs; that the limits, boundaries
and corners, with the marks, natural and artificial, are truly described in the foregoing Plat and Field Notes.

Surveyed March 31, 1902, day of _____ 1900.

W.D. Twichell
State Surveyor for the State of Texas.

The State of Texas,

Gaines

County,

787-10015m.
146
Survey

No. 6

or

District,

Blk. C43

FIELD NOTES of a survey of 570

acres of land made for the Public Free School Fund by
virtue of an Act of the First Called Session of the Twenty-
Sixth Legislature, approved February 23, 1900, providing
for the survey and sale of the unsurveyed school land.

Said land is situated in Gaines

County, about 10 9 miles S. 55° E. from

Seminole the seat
center of County, and known as survey No. Six

in Block No. C43.

The State of Texas,

Survey

Gaines

County,

No. 7

or

District,

Blk. C43

For sketch of this survey see
general sketch "G" filed with
these field notes.

FIELD NOTES of a survey of 640

acres of land made for the Public Free School Fund by
virtue of an Act of the First Called Session of the Twenty-
Sixth Legislature, approved February 23, 1900, providing
for the survey and sale of the unsurveyed school land.

Said land is situated in Gaines

County, about $10\frac{1}{2}$ miles S. 63° E. from

center of County, and known as survey No. Seven

in Block No. C43.

Magnetic Variation $10^{\circ}35'$ E.Angle $1^{\circ}26'$ from Polaris in Western Elongation

BEGINNING AT the N.W. corner of survey 5 this block at iron plunger
coupling marked C, 31, 122, H, whence a two inch oak marked X bears
N. $74^{\circ}11'$ E. 136 varas and Do X bears N. $75^{\circ}31'$ E. 137 varas (trees marked
are in a cluster of four) a lone windmill bears S. $36^{\circ}40'$ E.; thence
West 1901 varas to a two inch oak stake whence an 8 inch base of
a lone tree bears S. $7^{\circ}9'$ E. 576 steps, a distant windmill bears
N. $43^{\circ}21'$ E., a windmill bears S. $69^{\circ}41'$ E.; thence South 1901 varas to
the North boundary of survey 6 this block; thence East 1901 varas
to the N.E. corner of said No. 6; thence North 1901 varas

to the place of beginning.

S. Edly Pritchett,

Edgar Hatchett.

Chain Carriers

W.D. Twichell

I, _____, State Surveyor for the State of Texas, do hereby
certify that the foregoing survey was made by me according to law under the direction of the Commissioner of the
General Land Office by establishing base lines for the block to which this survey belongs; that the limits, boundaries
and corners, with the marks, natural and artificial, are truly described in the foregoing Plat and Field Notes.

Surveyed March 31, 1902 day of _____ 1900.

W.D. Twichell
State Surveyor for the State of Texas

D-625
STATE of TEXAS)
COUNTY of GAINES)

Var. 11° East

1480
6
Section 8
Block C-43
Grantee: Public School

CORRECTED FIELD NOTES of a survey of 641.4 Acres of land situated in Gaines County, Texas; about 10 miles S. 80° E. from Seminole. Known as Section 8, Block C-43, Public School Land. Surveyed by me as Licensed State Land Surveyor by virtue of Title 86, Chapter 2, Revised Civil Statutes of 1925.

Beginning at a plunger coupling marked "C-31-122-H" set by W.D. Twichell, State Surveyor in March 1902 for the SW corner of Section 122, Block H and the original common corner of Sections 5, 7, and 8 in Block C-43; from which a lone windmill bears S. 36° 40' E. 1213.9 varas.

Thence North 1901 varas to the common corner of Sections 8 and 9 in Block C-43; 122 and 123 in Block H.

Thence West 1904.6 varas to the common corner of Sections 8, 9, 10 and 11 in Block C-43.

Thence South 1901 varas to a stake set for the common corner of Sections 7, 8, 11 and 12 in Block C-43; from which a lone windmill bears S. 69° 41' E. 2804.4 varas.

Thence East 1905 varas to the place of beginning.

Surveyed March 31-1944

J.E. Thompson) Chain
M. Sanders) carriers

I, Sylvan Sanders, Licensed State Land Surveyor, do hereby certify that the foregoing field notes are true and correct; and that the survey was made on the ground, according to law; that the limits, corners and boundaries with marks natural and artificial are truly described above.

Sylvan Sanders
Licensed State Land Surveyor

THE STATE OF TEXAS }
County of GAINES } I, Mrs. Juanita Browne Clerk
of the County Court of Gaines County, Texas, do hereby certify that
the foregoing is a true and correct copy of the original Field Notes from Sylvan Sanders to
The Public, And I further certify that Gaines County has no qualified
nor acting County Surveyor.

as the same appears of record in my office in Book A-3 Page 384

GIVEN UNDER MY HAND, and the seal of said Court, at office in Seminole, Texas
this 10th day of April 19 44

Mrs. Juanita Browne Clerk.
By Ruby Smallin Deputy.

no 8th

24546

RECORDED
COMPARED
INDEXED

J. M.

Sylvan Sanders

10
the Public
Whom I may encounter

FILED FOR RECORD

This 10 day of April A.D.

1944 at 10 o'clock P.M.

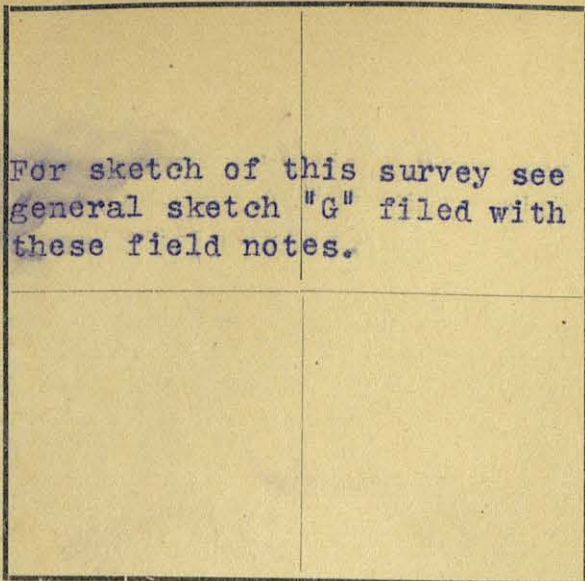
Mrs. Juanita Browne

County Clerk, Gaines County, Texas

Ruby Sorrell Deputy

4
GAINES COUNTY ABSTRACT CO.]

RECEIVED
APR 14 1944
REFERRED TO MAP



Magnetic Variation $10^{\circ}35'E.$
Angle $1^{\circ}26'$ from Polaris in Western Elongation

The State of Texas,

787-10015m
148
Survey

Gaines County, No. 8
or District, Blk. C43

FIELD NOTES of a survey of 640
acres of land made for the Public Free School Fund by
virtue of an Act of the First Called Session of the Twenty-
Sixth Legislature, approved February 23, 1900, providing
for the survey and sale of the unsurveyed school land.
Said land is situated in Gaines
County, about 10 miles $S.67^{\circ}E.$ from
center of County, and known as survey No. Eight
in Block No. C43

BEGINNING AT the N.E. corner of survey 7 this block at iron plunger
coupling marked C, 31, 122, H, whence a two inch oak marked \bar{x} bears
N. $74^{\circ}11'E.$ 136 varas and do marked \bar{x} bears N. $75^{\circ}31'E.$ 137 varas (trees
marked are in cluster of four) a lone windmill bears S. $36^{\circ}40'E.$;
thence North 1901 varas to the S.W. corner of survey 123 this block;
thence West 1901 varas to a point; thence South 1901 varas to a
two inch oak stake whence 8 inch base of lone tree bears S. $7^{\circ}9'E.$
576 steps, a distant windmill bears N. $43^{\circ}21'E.$, a windmill bears
S. $69^{\circ}41'E.$; thence East 1901 varas

to the place of beginning.

*Cancelled
by corrected field notes
4-19-1904
J. H. H.*

S. Edly Pritchett,
Edgar Hatchett. } Chain Carriers

I, W. D. Twichell, State Surveyor for the State of Texas, do hereby
certify that the foregoing survey was made by me according to law under the direction of the Commissioner of the
General Land Office by establishing base lines for the block to which this survey belongs; that the limits, boundaries
and corners, with the marks, natural and artificial, are truly described in the foregoing Plat and Field Notes.

Surveyed March 31, 1902, day of 1900.

W. D. Twichell
State Surveyor for the State of Texas.

For sketch of this survey see general sketch "G" filed with these field notes.	
York N. 1/4 12-2-246	

Magnetic Variation 10°35'E.
 Angle 1°26' from Polaris in Western Elongation

The State of Texas,

787-10015m

149

Survey

Gaines County, No. 9
 or District, Blk. C43.

FIELD NOTES of a survey of 640

acres of land made for the Public Free School Fund by virtue of an Act of the First Called Session of the Twenty-Sixth Legislature, approved February 23, 1900, providing for the survey and sale of the unsurveyed school land.

Said land is situated in Gaines County, about 1.10 miles S. 73° E. from

Seminole center of County, and known as survey No. Nine in Block No. C43

BEGINNING AT the N.E. corner of survey No. 8 this block; thence North 1901 varas to the S.E. corner of survey 43 in block G; thence West 1901 varas to the S.E. corner of survey 44, block G; thence South 1901 varas to the N.W. corner of survey 8 this block; thence East 1901 varas

to the place of beginning.

120239
 CORRECT ON MAP FOR 640 ACRES
 11/15/54 VFS

*Valued
 11-16-54
 Robinson*

S. Edly Pritchett,
Edgar Hatchett } Chain Carriers

I, W. D. Twichell, State Surveyor for the State of Texas, do hereby certify that the foregoing survey was made by me according to law under the direction of the Commissioner of the General Land Office by establishing base lines for the block to which this survey belongs; that the limits, boundaries and corners, with the marks, natural and artificial, are truly described in the foregoing Plat and Field Notes.

Surveyed March 31, 1902 day of 1900.

W. D. Twichell
 State Surveyor for the State of Texas.

For sketch of this survey see general sketch "G" filed with these field notes.	
<i>Clock</i> <i>W.H.A.</i> <i>12-2-46</i>	

Magnetic Variation 10°35'E.
 Angle 1°26' from Polaris in Western Elongation

The State of Texas,

Gaines County, No. 10
 or _____ District, Blk. C43

FIELD NOTES of a survey of 640
 acres of land made for the Public Free School Fund by
 virtue of an Act of the First Called Session of the Twenty-
 Sixth Legislature, approved February 23, 1900, providing
 for the survey and sale of the unsurveyed school land.
 Said land is situated in Gaines
 County, about 9 miles S. 71° E. from
 center of County, and known as survey No. Ten
 in Block No. C43.

BEGINNING AT the N.W. corner of survey No. 9 this block; thence
West 1901 varas to the S.E. corner of survey 71, block G; thence
South 1901 varas to a point; thence East 1901 varas to the N.W.
corner of survey No. 8 this block; thence North 1901 varas

_____ to the place of beginning.

S. Edly Pritchett

Edgar Hatchett.

Chain Carriers

W.D. Twichell

I, _____, State Surveyor for the State of Texas, do hereby
 certify that the foregoing survey was made by me according to law under the direction of the Commissioner of the
 General Land Office by establishing base lines for the block to which this survey belongs; that the limits, boundaries
 and corners, with the marks, natural and artificial, are truly described in the foregoing Plat and Field Notes.

Surveyed March 31, 1902. day of _____ 1900.

W.D. Twichell
 State Surveyor for the State of Texas.

For sketch of this survey see general sketch "G" filed with these field notes.	
<i>C. J. K.</i> <i>W. H. A.</i> <i>12-2-46</i>	

Magnetic Variation 10°35'E.
 Angle 1°26' from Polaris in Western Elongation

The State of Texas,

787-10015m
 151

Gaines

County,

Survey

11

No. 212

or

District,

Blk. C43

FIELD NOTES of a survey of 640

acres of land made for the Public Free School Fund by virtue of an Act of the First Called Session of the Twenty-Sixth Legislature, approved February 23, 1900, providing for the survey and sale of the unsurveyed school land.

Said land is situated in Gaines

County, about 9½ miles S.65°E. from

center of County, and known as survey No.

in Block No. C43.

BEGINNING AT the S.W. corner of survey No.9 this block; thence
West 1901 varas to the S.W. corner of survey No.10 this block; thence
South 1901 varas to a 10 inch inverted oak root marked X; thence
East at 1146 varas cross fence at 1901 varas the N.W. corner of sur-
vey 7, a 2 inch oak stake whence 8 inch base of lobe tree bears
S.7°9'E.576 steps, a distant windmill bears N.43°21'E., a windmill
bears South 69°41'E.; thence North 1901 varas to the

to the place of beginning.

S. Edly Pritchett.

Edgar Hatchett.

Chain Carriers

W.D. Twichell

I, W.D. Twichell, State Surveyor for the State of Texas, do hereby certify that the foregoing survey was made by me according to law under the direction of the Commissioner of the General Land Office by establishing base lines for the block to which this survey belongs; that the limits, boundaries and corners, with the marks, natural and artificial, are truly described in the foregoing Plat and Field Notes.

Surveyed March 31, 1902, day of March, 1900.

W.D. Twichell
 State Surveyor for the State of Texas.

J. W. H. A.
 12-2-46

BEGINNING AT the N.W. corner of survey No. 7 this block at a two inch oak stake whence an eight inch base of lone tree bears E. 7° 9' E. 576 steps and a distant windmill bears N. 43° 21' E., a windmill bears S. 69° 41' E.; thence West at 755 varas cross fence at 1901 varas a ten inch inverted oak root marked X; thence South 1901 varas to a point; thence East 1901 varas to the S.W. corner of survey 7, this block; thence North 1901 varas

to the place of beginning.

S. Edly Pritchett.

Edgar Hatchett.

Chain Carriers

I, W.D. Twichell, State Surveyor for the State of Texas, do hereby certify that the foregoing survey was made by me according to law under the direction of the Commissioner of the General Land Office by establishing base lines for the block to which this survey belongs; that the limits, boundaries and corners, with the marks, natural and artificial, are truly described in the foregoing Plat and Field Notes.

Surveyed March 31, 1902 Day of _____ 1900.

State Surveyor for the State of Texas.

The State of Texas,

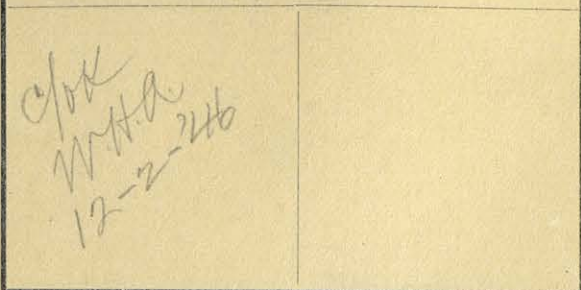
153
Survey

Gaines

County, No. 13

or District, Blk. C43

For sketch of this survey see
general sketch "G" filed with
these field notes.



FIELD NOTES of a survey of 527

acres of land made for the Public Free School Fund by
virtue of an Act of the First Called Session of the Twenty-
Sixth Legislature, approved February 23, 1900, providing
for the survey and sale of the unsurveyed school land.

Said land is situated in Gaines

County, about $2\frac{1}{2}$ miles S. 50° E. from

center of County, and known as survey No. 13

in Block No. C43

Magnetic Variation $10^{\circ}35'E.$
Angle $1^{\circ}26'$ from Polaris in Western Elongation

BEGINNING AT the S.W. corner of survey No. 12 this block; thence West
1901 varas to a point; thence South 1806 varas to the North line of
league No. 304; thence N. $75^{\circ}49'E.$ with the North boundary of un-
organized county school league 1961 varas to the S.W. corner of sur-
vey 6 this block; thence North 1326 varas

to the place of beginning.

S. Edly Pritchett

Edgar Hatchett.

Chain Carriers

I, W.D. Twichell, State Surveyor for the State of Texas, do hereby
certify that the foregoing survey was made by me according to law under the direction of the Commissioner of the
General Land Office by establishing base lines for the block to which this survey belongs; that the limits, boundaries
and corners, with the marks, natural and artificial, are truly described in the foregoing Plat and Field Notes.

Surveyed March 31, 1900, of 1900.

State Surveyor for the State of Texas.

Chas
W. H. A.
12-2-46

BEGINNING AT the S.W. corner of survey No. 11 this block at a ten inch inverted root marked X; thence West 1901 varas to stone marked X and a few stones whence twin windmills bear N. 7° 30' W. and N. 7° 40' W.; thence South 1901 varas to the N.W. corner of survey No. 13 this block; thence East 1901 varas to the N.W. corner of survey 6 this block; thence North 1901 varas

to the place of beginning

Chain Carriers

Surveyed March 31, 1902 day of _____ 1900.

State Surveyor for the State of Texas.

For sketch of this survey see general sketch "G" filed with these field notes.	
C/O W. H. A. 12-2-46	

Magnetic Variation 10°35'E.
1°26' from Polaris in Western Elongation

The State of Texas,

787-10015m
155
Survey

Gaines County, No. 15
 or, District, Blk C43

FIELD NOTES of a survey of 640
 acres of land made for the Public Free School Fund by
 virtue of an Act of the First Called Session of the Twenty-
 Sixth Legislature, approved February 23, 1900, providing
 for the survey and sale of the unsurveyed school land.
 Said land is situated in Gaines
 County, about 8 miles S. 60° E. from
 center of County, and known as survey No. 15
 in Block No. C43

BEGINNING AT the N.W. corner of survey No. 11 this block; thence
 West 1901 varas to a point; thence South 1901 varas to the N.W.
 corner of survey 14 this block a stone marked X and a few stones,
 whence twin windmills bear N. 7° 50' W. and N. 7° 40' W.; thence East
 1901 varas to a ten inch inverted oak root marked X; thence North
 1901 varas

to the place of beginning.

S. Edly Pritchett,

Edgar Hatchett.

Chain Carriers

I, W.D. Twichell, State Surveyor for the State of Texas, do hereby
 certify that the foregoing survey was made by me according to law under the direction of the Commissioner of the
 General Land Office by establishing base lines for the block to which this survey belongs; that the limits, boundaries
 and corners, with the marks, natural and artificial, are truly described in the foregoing Plat and Field Notes.

Surveyed March 31, 1902. day of March 1900.

State Surveyor for the State of Texas.

For sketch of this survey see general sketch "G" filed with these field notes.	
C. H. K. M. H. A. 12-2-46	

Magnetic Variation 10°35'E.
 Angle 1°26' from Polaris in Western Elongation

The State of Texas,

787-10015m.

156

Survey

Gaines County, No. 16
 or _____ District, Blk. C43

FIELD NOTES of a survey of 640

acres of land made for the Public Free School Fund by
 virtue of an Act of the First Called Session of the Twenty-
 Sixth Legislature, approved February 23, 1900, providing
 for the survey and sale of the unsurveyed school land.

Said land is situated in Gaines
 County, about 7 1/2 miles S. 66° E. from
 center of County, and known as survey No. 16
 in Block No. C43

BEGINNING AT the N.W. corner of survey No. 10 this block; thence
West 1901 varas to the S.E. corner of survey 72 block G; thence
South 1901 varas to the N.W. corner of survey 15 this block; thence
East 1901 varas to the N.W. corner of survey 11 this block; thence
North 1901 varas

to the place of beginning.

S. Edly Pritchett,

Edgar Hatchett.

Chain Carriers

W. D. Twichell

I, _____, State Surveyor for the State of Texas, do hereby
 certify that the foregoing survey was made by me according to law under the direction of the Commissioner of the
 General Land Office by establishing base lines for the block to which this survey belongs; that the limits, boundaries
 and corners, with the marks, natural and artificial, are truly described in the foregoing Plat and Field Notes.

Surveyed March 31, 1902 day of _____ 1900.

W. D. Twichell
 State Surveyor for the State of Texas.

For sketch of this survey see general sketch "G" filed with these field notes.	
<i>Chk. N.H.A. 12-2-46</i>	

Magnetic Variation 10°35'E.
 Angle 1°26' from Polaris in Western Elongation

The State of Texas,

787-10015m.
157
 Survey

Gaines County, No. 17
 or _____ District, Blk. C43

FIELD NOTES of a survey of 640

acres of land made for the Public Free School Fund by virtue of an Act of the First Called Session of the Twenty-Sixth Legislature, approved February 23, 1900, providing for the survey and sale of the unsurveyed school land.

Said land is situated in Gaines

County, about 7 miles S. 65° E. from

center of County, and known as survey No. 17

in Block No. C43.

BEGINNING AT the N.W. corner of survey No. 16 this block; thence West 1901 varas to the S.E. corner of survey No. 99, block G; thence South 1901 varas to a point; thence East 1901 varas to the N.W. corner of No. 15 this block; thence North 1901 varas

_____ to the place of beginning.

S. Edly Pritchett,

Edgar Hatchett.

} Chain Carriers

I, W. D. Twichell, State Surveyor for the State of Texas, do hereby certify that the foregoing survey was made by me according to law under the direction of the Commissioner of the General Land Office by establishing base lines for the block to which this survey belongs; that the limits, boundaries and corners, with the marks, natural and artificial, are truly described in the foregoing Plat and Field Notes.

Surveyed March 31, 1902. day of _____ 1900.

W. D. Twichell
 State Surveyor for the State of Texas.

OK
M.H.A.
12-2-46

The State of Texas,

County,

or District.

FIELD NOTES of a survey of.....640

acres of land made for the Public Free School Fund by virtue of an Act of the First Called Session of the Twenty-Sixth Legislature, approved February 23, 1900, providing for the survey and sale of the unsurveyed school land.

Said land is situated in Gaines

County, about 7 $\frac{1}{2}$ miles S. 59° E. from
center of County, and known as survey No. 18

in Block No. C43

BEGINNING AT the N.W. corner of survey No. 15 this block; thence West 1901 varas to the S.W. corner of No. 17 this block; thence South 1901 varas to an oak stake marked X; thence East at 776 varas enter sand at 1901 varas a stone marked X and a few stones whence twin windmills bear N. 7° 30' W. and N. 7° 40' W.; thence North 1901 varas

to the place of beginning.

S. Edly Pritchett

Edgar Hatchett.

Chain Carriers

W. D. Twichell

I, , State Surveyor for the State of Texas, do hereby certify that the foregoing survey was made by me according to law under the direction of the Commissioner of the General Land Office by establishing base lines for the block to which this survey belongs; that the limits, boundaries and corners, with the marks, natural and artificial, are truly described in the foregoing Plat and Field Notes.

Surveyed March 31, 1902 day of 1900.

State Surveyor for the State of Texas.

For sketch of this survey see general sketch "G" filed with these field notes.	
<div style="text-align: center;"> <i>check</i> <i>W.H.A. 246</i> <i>12-2-246</i> </div>	

Magnetic Variation 10°35'E.
 Angle 1°26' from Polaris in Western Elongation

The State of Texas,

787-10015m.
159
 Survey

Gaines County, No. 19
 or _____ District, Blk. C43

640

FIELD NOTES of a survey of _____
 acres of land made for the Public Free School Fund by
 virtue of an Act of the First Called Session of the Twenty-
 Sixth Legislature, approved February 23, 1900, providing
 for the survey and sale of the unsurveyed school land.
 Said land is situated in Gaines
 County, about 8 miles S. 51° E. from
 center of County, and known as survey No. 19
 in Block No. C43

BEGINNING AT the N.W. corner of survey No. 14 this block at a stone
marked X and few stones whence twin windmills bear N. 7° 30' W. and
N. 7° 40' W.; thence West at 1125 varas enter firm ground at 1901 varas
an oak stake marked X; thence South 1901 varas to a point; thence
East 1901 varas to the S.W. corner of survey 14 this block; thence
North 1901 varas

_____ to the place of beginning.

S. Edly Pritchett

Edgar Hatchett.

} Chain Carriers

W. D. Twichell

I, _____, State Surveyor for the State of Texas, do hereby
 certify that the foregoing survey was made by me according to law under the direction of the Commissioner of the
 General Land Office by establishing base lines for the block to which this survey belongs; that the limits, boundaries
 and corners, with the marks, natural and artificial, are truly described in the foregoing Plat and Field Notes.

Surveyed March 31, 1902 day of _____ 1900.

W. D. Twichell
 State Surveyor for the State of Texas.

The State of Texas,

160

Survey

Gaines

County,

No. 20

or

District,

Blk. C43

For sketch of this survey see
general sketch "G" filed with
these field notes.

File-123863
OK
12-15-1937
C. Allen

FIELD NOTES of a survey of 689

acres of land made for the Public Free School Fund by
virtue of an Act of the First Called Session of the Twenty-
Sixth Legislature, approved February 23, 1900, providing
for the survey and sale of the unsurveyed school land.

Said land is situated in Gaines

County, about 9 miles S. 46° E. from

center of County, and known as survey No. 20

in Block No. C43

Magnetic Variation 10°35'E.
Angle 1°26' from Polaris in Western Elongation

BEGINNING AT the N.W. corner of survey No. 13 this block; thence
West 1901 varas to the S.W. corner of survey No. 19 this block;
thence ~~XXXXXX~~ South 2286 varas to the North line of league 304;
thence N. 75°49'E. with the north boundary of said league 1961
varas to the S.W. corner of No. 13 this block; thence North 1806
varas

to the place of beginning.

S. Edly Pritchett

Edgar Hatchett.

Chain Carriers

I, W. D. Twichell, State Surveyor for the State of Texas, do hereby
certify that the foregoing survey was made by me according to law under the direction of the Commissioner of the
General Land Office by establishing base lines for the block to which this survey belongs; that the limits, boundaries
and corners, with the marks, natural and artificial, are truly described in the foregoing Plat and Field Notes.

Surveyed March 31, 1902 of 1900.

W. D. Twichell
State Surveyor for the State of Texas.

Patented
12-21-37
Edgar Hatchett

File-123863

FIELD NOTES.

Survey No. 20
Block No. C43
County. Gaines
Filed in Land Office this the day 190

Commissioner.

CORRECT ON MAP FOR 689.0 ACRES

12-15-1937

W. P. Twissell

12-15-37
T.A.

W. P. Twissell

March 21, 1908.

S. H. H. H. H. H.

Edgar H. H. H.

For sketch of this survey see general sketch "G" filed with these field notes.	
<i>C/O K W.H.A. 12-2-46</i>	

Magnetic Variation 10°35'E.
 Angle 1°26' from Polaris in western Elongation

The State of Texas,

787-10015m.
161
 Survey

Gaines County, No. 21
 or _____ District, Blk. C43

FIELD NOTES of a survey of 640

acres of land made for the Public Free School Fund by virtue of an Act of the First Called Session of the Twenty-Sixth Legislature, approved February 23, 1900, providing for the survey and sale of the unsurveyed school land.

Said land is situated in Gaines County, about 7 8 miles S. 55° E. 42° from Seminole center of County, and known as survey No. 21 in Block No. C43

BEGINNING AT the N.W. corner of survey No. 20 this block; thence West 1901 varas to a point; thence South 1901 varas to a point; thence East 1901 varas to the west boundary of survey 20 this block; thence North 1901 varas

105188
 CORRECT ON MAP FOR 640 ACRES
2/19/52 VES
Catmull
2-20-52
Robinson

_____ to the place of beginning.

S. Edly Pritchett

Edgar Hatchett

} Chain Carriers

I, W. D. Twichell, State Surveyor for the State of Texas, do hereby certify that the foregoing survey was made by me according to law under the direction of the Commissioner of the General Land Office by establishing base lines for the block to which this survey belongs; that the limits, boundaries and corners, with the marks, natural and artificial, are truly described in the foregoing Plat and Field Notes.

Surveyed March 31, 1902 day of _____ 1900.

W. D. Twichell
 State Surveyor for the State of Texas.

The State of Texas,

162
SurveyGaines

County,

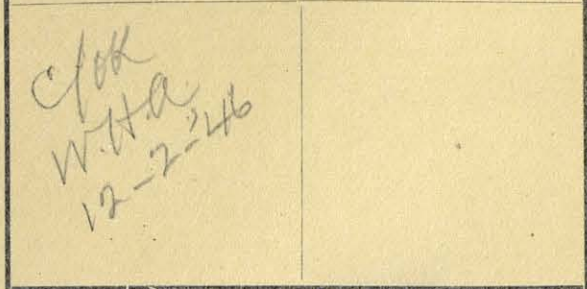
No. 22

or

District,

Blk. C43

For sketch of this survey see
general sketch "G" filed with
these field notes.

FIELD NOTES of a survey of 640

acres of land made for the Public Free School Fund by
virtue of an Act of the First Called Session of the Twenty-
Sixth Legislature, approved February 23, 1900, providing
for the survey and sale of the unsurveyed school land.

Said land is situated in GainesCounty, about 7 miles S. 47° E. fromcenter of County, and known as survey No. 22in Block No. C43

Magnetic Variation 10°35'E.
Angle 1°26' from Polaris in western Elongation

BEGINNING AT the N.W. corner of survey No. 19 this block at an oak
stake marked X; thence west at 1901 varas a stone marked X and a
pile of stone in firm ground whence twin windmills bear N. 21° 10' E.
and N. 20° 54' E.; thence South 1901 varas to the N.W. corner of survey
21 this block; thence East 1901 varas to the N.W. corner of survey
20 this block; thence North 1901 varas

to the place of beginning.

S. Edly PritchettEdgar Hatchett.

Chain Carriers

W. D. Twichell

I, W. D. Twichell, State Surveyor for the State of Texas, do hereby
certify that the foregoing survey was made by me according to law under the direction of the Commissioner of the
General Land Office by establishing base lines for the block to which this survey belongs; that the limits, boundaries
and corners, with the marks, natural and artificial, are truly described in the foregoing Plat and Field Notes.

Surveyed March 31, 1903 day of March 1900.

State Surveyor for the State of Texas.

The State of Texas,

163
SurveyGaines

County,

No. 23

or

District,

Blk. C43

For sketch of this survey see
general sketch "G" filed with
these field notes.

C/O
W.H.A.
12-2-46

FIELD NOTES of a survey of 640

acres of land made for the Public Free School Fund by
virtue of an Act of the First Called Session of the Twenty-
Sixth Legislature, approved February 23, 1900, providing
for the survey and sale of the unsurveyed school land.

Said land is situated in GainesCounty, about 7 miles S. 54° E. from23

center of County, and known as survey No.

in Block No. C43Magnetic Variation 10° 35' E.Angle 1° 26' from Polaris in western Elongation

BEGINNING AT the N.W. corner of survey No. 18 this block; thence
West 1901 varas to the S.E. corner of survey No. 100 block G; thence
South 1901 varas to a stone marked X and pile of stone in firm
ground whence twin windmills bear N. 21° 10' E. and N. 20° 54' E.; thence
East 1901 varas to an oak stake marked X; thence North 1901 varas

to the place of beginning.

S. Edly PritchettEdgar Hatchett.

Chain Carriers

I, W. D. Twichell

State Surveyor for the State of Texas, do hereby
certify that the foregoing survey was made by me according to law under the direction of the Commissioner of the
General Land Office by establishing base lines for the block to which this survey belongs; that the limits, boundaries
and corners, with the marks, natural and artificial, are truly described in the foregoing Plat and Field Notes.

Surveyed March 31, 1902 day of March 1900.

W. D. Twichell
State Surveyor for the State of Texas.

The State of Texas,

164

Survey

Gaines

County,

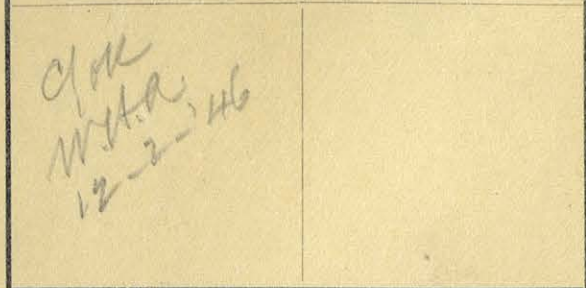
No. 24

or

District,

Blk. C43

For sketch of this survey see
general sketch "G" filed with
these field notes.



FIELD NOTES of a survey of 640

acres of land made for the Public Free School Fund by
virtue of an Act of the First Called Session of the Twenty-
Sixth Legislature, approved February 23, 1900, providing
for the survey and sale of the unsurveyed school land.

Said land is situated in Gaines

County, about 6 miles S. 60° E. from

center of County, and known as survey No. 24

in Block No. C43

Magnetic Variation 10°35'E
Angle 1°26' from Polaris in western Elongation

BEGINNING AT the N.W. corner of survey No. 17 this block; thence
West 1901 varas to the S.E. corner of survey No. 101, block G;
thence South 1901 varas to the N.W. corner of survey 23 this block;
thence East 1901 varas to the N.W. corner of survey 18 this block;
thence North 1901 varas

to the place of beginning.

S. Edly Pritchett,

Edgar Hatchett.

Chain Carriers

I, W. D. Twichell, State Surveyor for the State of Texas, do hereby
certify that the foregoing survey was made by me according to law under the direction of the Commissioner of the
General Land Office by establishing base lines for the block to which this survey belongs; that the limits, boundaries
and corners, with the marks, natural and artificial, are truly described in the foregoing Plat and Field Notes.

Surveyed March 31, 1902 day of 1900.

W. D. Twichell
State Surveyor for the State of Texas.

The State of Texas,

165
Survey
No. 1

Gaines

County,

No. ~~XXX~~

or

District,

Blk. C44

For sketch of this survey see
general sketch "G" filed with
these field notes.

*OK
W.H.A.
12-2-46*

FIELD NOTES of a survey of 640

acres of land made for the Public Free School Fund by
virtue of an Act of the First Called Session of the Twenty-
Sixth Legislature, approved February 23, 1900, providing
for the survey and sale of the unsurveyed school land.

Said land is situated in Gaines

County, about 6 miles S. 45° E. from

center of County, and known as survey No. One

in Block No. C44

Magnetic Variation 10° 30' E.

Angle 1° 26' from Polaris in western Elongation

BEGINNING AT the N.W. corner of survey No. 23 block C43; thence
West 1901 varas to the S.W. corner of survey 100 block G; thence
South 1901 varas to stone in ground marked X and pile of stone in
sand whence twin windmills bear N. 32° 47' E. and N. 32° 31' E.; thence
East at about 950 varas enter firm ground at 1901 varas a stone
marked X and pile of stone in firm ground the S.W. corner of survey
23 in block C43 whence twin windmills bear N. 21° 10' E. and N. 20° 54' E.
thence North 1901 varas

to the place of beginning.

S. Edly Pritchett

Edgar Hatchett

Chain Carriers

W. D. Twichell

I, W. D. Twichell, State Surveyor for the State of Texas, do hereby
certify that the foregoing survey was made by me according to law under the direction of the Commissioner of the
General Land Office by establishing base lines for the block to which this survey belongs; that the limits, boundaries
and corners, with the marks, natural and artificial, are truly described in the foregoing Plat and Field Notes.

Surveyed April 1, 1902, day of 1900.

W.D. Twichell
State Surveyor for the State of Texas.

The State of Texas,

166
Survey

Gaines County, No. 2
or District, Blk. C44

For sketch of this survey see
general sketch "G" filed with
these field notes.

cfok
W.H.A.
12-2-1946

FIELD NOTES of a survey of 640

acres of land made for the Public Free School Fund by
virtue of an Act of the First Called Session of the Twenty-
Sixth Legislature, approved February 23, 1900, providing
for the survey and sale of the unsurveyed school land.

Said land is situated in Gaines
County, about 6 1/2 miles S. 42° E. from
center of County, and known as survey No. Two
in Block No. C44

Magnetic Variation 10° 30' E.
Angle 1° 26' from Polaris in western Elongation

BEGINNING AT the S.E. corner of survey No. 1 this block at stone
marked X and pile of stone in firm ground whence twin windmills
bear N. 21° 10' E. and N. 20° 54' E.; thence West at about 950 varas
enter sand at 1901 varas a stone in ground and pile of stone in
sand the S.W. corner of survey 1 whence twin windmills bear
N. 32° 47' E. and N. 32° 31' E.; thence South 1901 varas to a point;
thence East 1901 to the N.W. corner of survey 21 in block C43;
thence N. 1901 varas

to the place of beginning.

S. Edly Pritchett,Edgar Hatchett.

Chain Carriers

W. D. Twichell

I, W. D. Twichell, State Surveyor for the State of Texas, do hereby
certify that the foregoing survey was made by me according to law under the direction of the Commissioner of the
General Land Office by establishing base lines for the block to which this survey belongs; that the limits, boundaries
and corners; with the marks, natural and artificial, are truly described in the foregoing Plat and Field Notes.

Surveyed April 1, 1902 day of April 1900.

W. D. Twichell
State Surveyor for the State of Texas.

The State of Texas,

167
Survey

Gaines County, No. 3
or District, Blk. C44

For sketch of this survey see
general sketch "G" filed with
these field notes.

*C of OK
M. H. A.
12-2-46*

FIELD NOTES of a survey of 640

acres of land made for the Public Free School Fund by
virtue of an Act of the First Called Session of the Twenty-
Sixth Legislature, approved February 23, 1900, providing
for the survey and sale of the unsurveyed school land.

Said land is situated in Gaines
County, about 7 1/2 miles S. 35° E. from
center of County, and known as survey No. Three
in Block No. C44

Magnetic Variation 10°30'E.
Angle 1°26' from Polaris in western Elongation

BEGINNING AT the S.E. corner of survey No. 2 this block; thence
West 1901 varas to its S.W. corner; thence South 1901 varas to a
point; thence East 1901 varas to the S.W. corner of block C43;
thence North 1901 varas to ~~to~~

to the place of beginning.

S. Edly PritchettEdgar Hatchett.

Chain Carriers

I, W. D. Twichell

State Surveyor for the State of Texas, do hereby
certify that the foregoing survey was made by me according to law under the direction of the Commissioner of the
General Land Office by establishing base lines for the block to which this survey belongs; that the limits, boundaries
and corners, with the marks, natural and artificial, are truly described in the foregoing Plat and Field Notes.

Surveyed April 1, 1902. day of 1900.

W. D. Twichell
State Surveyor for the State of Texas.

The State of Texas,

Gaines

County,

No. 4

or

District,

Blk. C44

For sketch of this survey see
general sketch "G" filed with
these field notes.

FIELD NOTES of a survey of 583

acres of land made for the Public Free School Fund by
virtue of an Act of the First Called Session of the Twenty-
Sixth Legislature, approved February 23, 1900, providing
for the survey and sale of the unsurveyed school land.

Said land is situated in Gaines

County, about 8 miles S.35°E. from

Seminole
center of County, and known as survey No. Four

in Block No. C44

Magnetic Variation 10°30'E.

Angle 1°26' from Polaris in western Elongation

BEGINNING AT the S.W. corner of survey No. 20 in block C43; thence
North 385 varas to the S.E. corner of survey 21 block C43; thence
West at 1901 varas pass the S.W. corner of block C43 at 3802 varas
the S.W. corner of survey 3 this block; thence South 1345 varas
to the north boundary of league 305; thence North 75°49'E. with
the north boundary of unorganized county school league 3921 varas

to the place of beginning.

S. Edly Pritchett,

Edgar Hatchett.

Chain Carriers

W. D. Twichell

I, _____, State Surveyor for the State of Texas, do hereby
certify that the foregoing survey was made by me according to law under the direction of the Commissioner of the
General Land Office by establishing base lines for the block to which this survey belongs; that the limits, boundaries
and corners, with the marks, natural and artificial, are truly described in the foregoing Plat and Field Notes.

Surveyed April 1, 1902. day of _____ 1900.

W. D. Twichell
State Surveyor for the State of Texas.

The State of Texas,

169
Survey

Gaines

County,

No. 5

or

District,

Blk. C44

For sketch of this survey see
general sketch "G" filed with
these field notes.

See
below.

FIELD NOTES of a survey of 534

acres of land made for the Public Free School Fund by
virtue of an Act of the First Called Session of the Twenty-
Sixth Legislature, approved February 23, 1900, providing
for the survey and sale of the unsurveyed school land.

Said land is situated in Gaines

County, about $7\frac{1}{2}$ miles S. 25° E. from
center of County, and known as survey No. Five

in Block No. C44

Magnetic Variation 10° 30' E.

Angle 1° 26' from Polaris in western Elongation

BEGINNING AT the S.W. corner of survey No. 3 this block; thence West
1901 varas to a point; thence South 1825 varas to the North line
of league No. 305; thence N. 75° 49' E. with the north boundary of said
league 1961 varas to the S.W. corner of survey No. 4 this block;
thence North 1345 varas

to the place of beginning.

Patented
4-12-40
Pritchett

S. Edly Pritchett

Edgar Hatchett.

Chain Carriers

W. D. Twichell

I, W. D. Twichell, State Surveyor for the State of Texas, do hereby
certify that the foregoing survey was made by me according to law under the direction of the Commissioner of the
General Land Office by establishing base lines for the block to which this survey belongs; that the limits, boundaries
and corners, with the marks, natural and artificial, are truly described in the foregoing Plat and Field Notes.

Surveyed April 1, 1902. day of 1900.

W. D. Twichell
State Surveyor for the State of Texas.

The State of Texas,

170
Survey

Gaines

County,

No. 6

or

District,

Blk. C44

For sketch of this survey see
general sketch "G" filed with
these field notes.

C/O K
W. H. A.
12-2-46
F-120203

FIELD NOTES of a survey of 640

acres of land made for the Public Free School Fund by
virtue of an Act of the First Called Session of the Twenty-
Sixth Legislature, approved February 23, 1900, providing
for the survey and sale of the unsurveyed school land.

Said land is situated in Gaines

County, about 7 miles S. 30° E. from

center of County, and known as survey No. Six

in Block No. C44

Magnetic Variation 10° 30' E.
Angle 1° 26' from Polaris in western Elongation

BEGINNING AT the S.W. corner of survey No. 2 this block; thence West
1901 varas to a point; thence South 1901 varas to the N.W. corner
of survey No. 5 this block; thence East 1901 varas to the N.W. cor-
ner of survey No. 4 this block; thence North 1901 varas

to the place of beginning.

S. Edly Pritchett

Edgar Hatchett

Chain Carriers

I, W. D. Twichell, State Surveyor for the State of Texas, do hereby
certify that the foregoing survey was made by me according to law under the direction of the Commissioner of the
General Land Office by establishing base lines for the block to which this survey belongs; that the limits, boundaries
and corners, with the marks, natural and artificial, are truly described in the foregoing Plat and Field Notes.

Surveyed April 1, 1902, day of 1900.

W. D. Twichell
State Surveyor for the State of Texas.

For sketch of this survey see
general sketch "G" filed with
these field notes.

J. R. Twichell

Magnetic Variation 10°30'E
Angle 1°26' from Polaris in western Elongation

BEGINNING AT the S.W. corner of survey No. 1 this block at stone in
ground marked X and pile of stone in sand whence twin windmills
bear N. 32°47'E. and N. 32°31'E.; thence West 1901 varas to stone in
ground marked X and pile of stone in sand; thence South 1901 varas
to the N.W. corner of survey No. 6 this block; thence East 1901 varas
to the N.W. corner of survey No. 3 this block; thence North 1901 varas

to the place of beginning.

S. Edly Pritchett

Edgar Hatchett.

Chain Carriers

I, W. D. Twichell, State Surveyor for the State of Texas, do hereby
certify that the foregoing survey was made by me according to order the direction of the Commissioner of the
General Land Office by establishing base lines for the block to which this survey belongs; that the limits, boundaries
and corners, with the marks, natural and artificial, are truly described in the foregoing Plat and Field Notes.

Surveyed April 1, 1902. day of April, 1900.

W. D. Twichell
State Surveyor for the State of Texas.

The State of Texas,

787-10015m.

171

Survey

Gaines

County,

No. 7

or

District,

Blk. C44

FIELD NOTES of a survey of 640

acres of land made for the Public Free School Fund by
virtue of an Act of the First Called Session of the Twenty-
Sixth Legislature, approved February 23, 1900, providing
for the survey and sale of the unsurveyed school land.

Said land is situated in Gaines

County, about 6 miles S. 35° E. from

center of County, and known as survey No. Seven

in Block No. C44

FIELD NOTES.

Survey No.

Block No.

County.

Filed in Land Office this the day

190

Commissioner.

Patented Sept. 13, 1922.
No. 33, Vol. 15 A, Pierce

For sketch of this survey see general sketch "G" filed with these field notes.	
<i>Chas. W. H. A.</i> <i>12-2-46</i>	

The State of Texas,

787-10015m.

172

Survey

Gaines

County,

No. 8

or

District,

Blk. C44

FIELD NOTES of a survey of 640

acres of land made for the Public Free School Fund by virtue of an Act of the First Called Session of the Twenty-Sixth Legislature, approved February 23, 1900, providing for the survey and sale of the unsurveyed school land.

Said land is situated in Gaines

County, about 5 miles S. 40° E. from

center of County, and known as survey No. Eight

in Block No. C44

Magnetic Variation 10° 30' E.
Angle 1° 26' from Polaris in western Elongation

BEGINNING AT the N.W. corner of survey No. 1 this block; thence West 1901 varas to the S.E. corner of survey No. 130 in block G; thence South 1901 varas to a stone in ground marked X and pile of stone in sand; thence East 1901 varas to stone in ground marked X and pile of stone in sand where twin windmills bear N 32° 47' E and N 32° 31' E thence Thence North 1901 varas

to the place of beginning.

S. Edly Pritchett

Edgar Hatchett

Chain Carriers

W. D. Twichell

I, W. D. Twichell, State Surveyor for the State of Texas, do hereby certify that the foregoing survey was made by me according to law under the direction of the Commissioner of the General Land Office by establishing base lines for the block to which this survey belongs; that the limits, boundaries and corners, with the marks, natural and artificial, are truly described in the foregoing Plat and Field Notes.

Surveyed April 1, 1902, day of 1900.

W. D. Twichell
State Surveyor for the State of Texas.

The State of Texas,

173
Survey

Gaines

County,


No. 9

or

District,

Blk. C44

For sketch of this survey see
general sketch "C" filed with
these field notes.



FIELD NOTES of a survey of 640

acres of land made for the Public Free School Fund by
virtue of an Act of the First Called Session of the Twenty-
Sixth Legislature, approved February 23, 1900, providing
for the survey and sale of the unsurveyed school land.

Said land is situated in Gaines

County, about $4\frac{1}{2}$ miles S. 30° E. from
center of County, and known as survey No. Nine
in Block No. C44

Magnetic Variation 10°30' E.

Angle 1°26' from Polaris in western Elongation

BEGINNING AT at the N.W. corner of survey No. 8 this block; thence

West 1901 varas to the S.E. corner of survey No. 159 in block G; thence

South 1901 varas to stone in ground marked X; thence East 1901

varas to a stone in ground marked X and a pile of stone in sand;

Thence North 1901 varas

to the place of beginning.

S. Edly Pritchett

Edgar Hatchett.

Chain Carriers

I, W. D. Twichell

State Surveyor for the State of Texas, do hereby
certify that the foregoing survey was made by me according to law under the direction of the Commissioner of the
General Land Office by establishing base lines for the block to which this survey belongs; that the limits, boundaries
and corners, with the marks, natural and artificial, are truly described in the foregoing Plat and Field Notes.

Surveyed April 1, 1902 day of 1900.

W. D. Twichell
State Surveyor for the State of Texas.

For sketch of this survey see general sketch "G" filed with these field notes.	
<i>done 10-18-02 12-2-06</i>	

The State of Texas,

787-10015m.
174
Survey

Gaines County, No. 10
or _____ District, Blk. C44

FIELD NOTES of a survey of 640

acres of land made for the Public Free School Fund by virtue of an Act of the First Called Session of the Twenty-Sixth Legislature, approved February 23, 1900, providing for the survey and sale of the unsurveyed school land.

Said land is situated in Gaines

County, about 5 1/8 miles S. 25° E. from

center of County, and known as survey No. Ten

in Block No. C44

Magnetic Variation 10°30'E.
Angle 1°26' from Polaris in western Elongation

BEGINNING AT the N.W. corner of survey No. 7 this block at a stone
in ground marked X and pile of stone in sand; thence West at 1300
varas enter firm ground at 1901 varas a stone in ground marked X;
thence South 1901 varas to a point; thence East 1901 varas to the
N.W. corner of survey No. 6 this block; thence North 1901 varas

_____ to the place of beginning.

*Patented
4-12-40
Robertson*

S. Edly Pritchett

Edgar Hatchett.

Chain Carriers

I, W. D. Twichell, State Surveyor for the State of Texas, do hereby certify that the foregoing survey was made by me according to law under the direction of the Commissioner of the General Land Office by establishing base lines for the block to which this survey belongs; that the limits, boundaries and corners, with the marks, natural and artificial, are truly described in the foregoing Plat and Field Notes.

Surveyed April 1, 1902. day of _____ 1900.

W. D. Twichell
State Surveyor for the State of Texas.

For sketch of this survey see
general sketch "G" filed with
these field notes.

*check
with
12-2-46*

Magnetic Variation 10°30'E.

Angle 1°26' from Polaris in western Elongation

The State of Texas,

175
Survey

Gaines

County,

No. 11

or

District,

Blk. 044

FIELD NOTES of a survey of 640

acres of land made for the Public Free School Fund by
virtue of an Act of the First Called Session of the Twenty-
Sixth Legislature, approved February 23, 1900, providing
for the survey and sale of the unsurveyed school land.

Said land is situated in Gaines

County, about 6 miles S.22°E. from
center of County, and known as survey No. Eleven
in Block No. 044

BEGINNING AT the N.W. corner of survey No. 6 this block; thence

West 1901 varas to the S.W. corner of survey No. 10 this block;

Thence South 1901 varas to a point; Thence East 1901 varas to

the N.W. corner of survey No. 5 this block; Thence North 1901 varas

*Tatented
4-12-40
Edgar Hatchett*

to the place of beginning.

S. Edly Pritchett

Edgar Hatchett

Chain Carriers

I, W. D. Twichell, State Surveyor for the State of Texas, do hereby
certify that the foregoing survey was made by me according to law under the direction of the Commissioner of the
General Land Office by establishing base lines for the block to which this survey belongs; that the limits, boundaries
and corners, with the marks, natural and artificial, are truly described in the foregoing Plat and Field Notes.

Surveyed April 1, 1902 day of 1900.

W. D. Twichell
State Surveyor for the State of Texas.

The State of Texas,

176
Survey

Gaines

County,

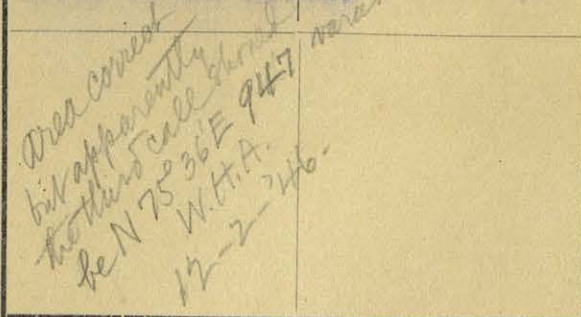
No. 12

or

District,

Blk. C44

For sketch of this survey see
general sketch "G" filed with
these field notes.

Magnetic Variation $10^{\circ}30'E$.Angle $1^{\circ}26'$ from Polaris in western Elongation

FIELD NOTES of a survey of 675

acres of land made for the Public Free School Fund by
virtue of an Act of the First Called Session of the Twenty-
Sixth Legislature, approved February 23, 1900, providing
for the survey and sale of the unsurveyed school land.

Said land is situated in Gaines

County, about 7 miles S. $20^{\circ}E$ from

center of County, and known as survey No. Twelve

in Block No. C44

BEGINNING AT the S.W. corner of survey No. 6 this block; thence

West 1901 varas to the S.W. corner of survey No. 11 this block;

thence South 2060 varas to a point; thence East 984 varas to the

N.W. corner of league No. 305; thence North $75^{\circ}49'E$ 917 varas to

the S.W. corner of survey No. 5 this block; thence North 1825 varas

to the place of beginning.

Patented
4-12-40
John Deere

S. Edly Pritchett

Edgar Hatchett

Chain Carriers

I, W. D. Twichell, State Surveyor for the State of Texas, do hereby
certify that the foregoing survey was made by me according to law under the direction of the Commissioner of the
General Land Office by establishing base lines for the block to which this survey belongs; that the limits, boundaries
and corners, with the marks, natural and artificial, are truly described in the foregoing Plat and Field Notes.

Surveyed April 1, 1902, day of 1900.

W. D. Twichell
State Surveyor for the State of Texas.

The State of Texas,

177
Survey

Gaines

County,

No. 13

or

District,

Blk. C44

For sketch of this survey see
general sketch "G" filed with
these field notes.

*Field notes
close.
area mm exact.
= 506.479 acres
W. H. R.
12-2-46*

Magnetic Variation $10^{\circ}30'E$.Angle $1^{\circ}26'$ from Polaris in western Elongation

FIELD NOTES of a survey of 507

acres of land made for the Public Free School Fund by
virtue of an Act of the First Called Session of the Twenty-
Sixth Legislature, approved February 23, 1900, providing
for the survey and sale of the unsurveyed school land.

Said land is situated in Gaines

County, about 7 miles S. $12^{\circ}E$. from

center of County, and known as survey No. 13

in Block No. C44

BEGINNING AT the S.W. corner of survey No. 11 this block; thence

West 1675 varas to the East line of block A20; thence S. $15^{\circ}34'E$.

2138 varas to a point in the East line of survey No. 3 block A20;

thence East 1101 varas to the S.W. corner of survey No. 12 this

block; thence North 2060 varas

to the place of beginning.

S. Edly Pritchett

Edgar Hatchett.

Chain Carriers

I, W. D. Twichell

State Surveyor for the State of Texas, do hereby
certify that the foregoing survey was made by me according to law under the direction of the Commissioner of the
General Land Office by establishing base lines for the block to which this survey belongs; that the limits, boundaries
and corners, with the marks, natural and artificial, are truly described in the foregoing Plat and Field Notes.

Surveyed April 1, 1902. day of 1900.

W. D. Twichell
State Surveyor for the State of Texas.

The State of Texas,

178
Survey

Gaines

County,

No. 14

or

District,

Blk. C44

For sketch of this survey see
general sketch "G" filed with
these field notes.

clock
W. H. A.
12-2-46

FIELD NOTES of a survey of 653

acres of land made for the Public Free School Fund by
virtue of an Act of the First Called Session of the Twenty-
Sixth Legislature, approved February 23, 1900, providing
for the survey and sale of the unsurveyed school land.

Said land is situated in Gaines

County, about 6 miles S. 15° E. from
center of County, and known as survey No. 14

in Block No. C44

Magnetic Variation 10° 30' E.

Angle 1° 26' from Polaris in western Elongation

BEGINNING AT the S.W. corner of survey No. 10 this block; thence

West 2205 varas to the East boundary line of survey 1 block A20,

thence South 15° 34' E. with the East boundary line of block A20

1973 varas to the N.W. corner of survey No. 13 this block; thence

East 1675 varas to the S.W. corner of survey 11 this block; thence

North 1901 varas

to the place of beginning.

S. Edly Pritchett,

Edgar Hatchett,

Chain Carriers

I, W. D. Twichell, State Surveyor for the State of Texas, do hereby
certify that the foregoing survey was made by me according to law under the direction of the Commissioner of the
General Land Office by establishing base lines for the block to which this survey belongs; that the limits, boundaries
and corners, with the marks, natural and artificial, are truly described in the foregoing Plat and Field Notes.

Surveyed April 1, 1902, day of 1900.

W. D. Twichell
State Surveyor for the State of Texas.

The State of Texas,

179
Survey

Gaines

County,


No. 15

or

District,

Blk. C44

For sketch of this survey see
general sketch "G" filed with
these field notes.



FIELD NOTES of a survey of 640

acres of land made for the Public Free School Fund by
virtue of an Act of the First Called Session of the Twenty-
Sixth Legislature, approved February 23, 1900, providing
for the survey and sale of the unsurveyed school land.

Said land is situated in Gaines

County, about 5 miles S. 15° E. from
center of County, and known as survey No. 15

in Block No. C44

Magnetic Variation 10° 30' E.
Angle 1° 26' from Polaris in western Elongation

BEGINNING AT the S.W. corner of survey No. 9 this block at a stone
in ground marked X; thence West 1655 varas and 1725 varas cross
spurr cañon at 1901 varas a large stone in ground marked X and
a mound of large stone; thence South crossing draw 1901 varas to
the North line of survey 14 this block; thence East 1901 varas
to the N.W. corner of survey 11 this block; thence North crossing
draw 1901 varas

to the place of beginning.

S. Edly Pritchett

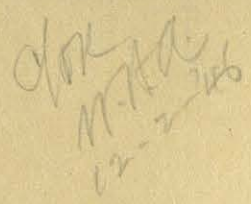
Edgar Hatchett.

Chain Carriers

I, W. D. Twichell, State Surveyor for the State of Texas, do hereby
certify that the foregoing survey was made by me according to law under the direction of the Commissioner of the
General Land Office by establishing base lines for the block to which this survey belongs; that the limits, boundaries
and corners, with the marks, natural and artificial, are truly described in the foregoing Plat and Field Notes.

Surveyed April 1, 1902, day of 1900.

W. D. Twichell
State Surveyor for the State of Texas.

For sketch of this survey see general sketch "G" filed with these field notes.	
	

Magnetic Variation 10°30'E.
 Angle 1°26' from Polaris in western Elongation

The State of Texas,

787-10015m.
180
 Survey

Gaines County, No. 16
 or District, Blk. C44

FIELD NOTES of a survey of 640
 acres of land made for the Public Free School Fund by
 virtue of an Act of the First Called Session of the Twenty-
 Sixth Legislature, approved February 23, 1900, providing
 for the survey and sale of the unsurveyed school land.
 Said land is situated in Gaines
 County, about 4 miles S. 20° E. from
 center of County, and known as survey No. 16
 in Block No. C44

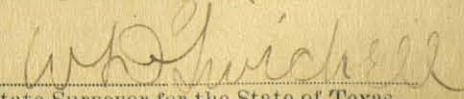
BEGINNING AT the N.W. corner of survey No. 9 this block; thence
West 1901 varas to the S.E. corner of survey No. 161, block G;
thence South 1901 varas to the S.E. corner of survey No. 160,
block G a large stone in ground marked X and a mound of large
stone; thence East at 176 varas and 286 varas cross spur canyon at
1901 varas the N.W. corner of survey No. 10 this block a stone in
ground marked X; thence North 1901 varas &
to the place of beginning.

*Patented
 24-12-40
 Robinson*

S. Edly Pritchett,
Edgar Hatchett. } Chain Carriers

I, W. D. Twichell, State Surveyor for the State of Texas, do hereby
 certify that the foregoing survey was made by me according to law under the direction of the Commissioner of the
 General Land Office by establishing base lines for the block to which this survey belongs; that the limits, boundaries
 and corners, with the marks, natural and artificial, are truly described in the foregoing Plat and Field Notes.

Surveyed April 1, 1902 day of 1900.


 State Surveyor for the State of Texas.

The State of Texas,

181
Survey

Gaines County, No. 17
or District, Blk. 044

FIELD NOTES of a survey of 438

acres of land made for the Public Free School Fund by
virtue of an Act of the First Called Session of the Twenty-
Sixth Legislature, approved February 23, 1900, providing
for the survey and sale of the unsurveyed school land.

Said land is situated in Gaines
County, about 4 1/2 miles S. 5° E. from
center of County, and known as survey No. 17
in Block No. 044

For sketch of this survey see
general sketch "G" filed with
these field notes.

*Field notes
do not close
W.H.H.
12-2-06*

Magnetic Variation 10°30'E.Angle 1°28' from Polaris in western ElongationBEGINNING AT the N.W. corner of survey No. 15 this block at large

stone in ground marked X and mound of large stone; thence West at
110 varas crest of bluff at 425 varas cross road in draw at 800
varas crest of right bluff at 1660 varas cross Midland road at
1901 varas a stone marked X and pile of stone for the S.E. corner
of survey No. 191 in block G whence the N.E. corner of block A21
bears S. 18°44'W. 1547 varas; thence South 1327 varas to the North E
boundary of survey No. 1 in block A20; thence N. 74°26'E. with North
boundary of block A20 1385 varas to its N.E. corner; thence
S. 15°34'E. 982 varas to the N.W. corner of survey 14 this block;
thence East 304 varas the S.W. corner of survey 15 this block;
thence North crossing draw 1901 varas to the place of beginning.

S. Edly Pritchett,Edgar Hatchett.

Chain Carriers

I, W. D. Twichell, State Surveyor for the State of Texas, do hereby
certify that the foregoing survey was made by me according to law under the direction of the Commissioner of the
General Land Office by establishing base lines for the block to which this survey belongs; that the limits, boundaries
and corners, with the marks, natural and artificial, are truly described in the foregoing Plat and Field Notes.

Surveyed April 1, 1902 day of 1900.

W. D. Twichell
State Surveyor for the State of Texas.

For sketch of this survey see general sketch "G" filed with these field notes.	
<i>C/C</i> <i>12-2-46</i>	

F.M.D.K. 17-40

The State of Texas,

787-10015m.

182
Survey

Gaines County, No. 18
or _____ District, Blk. C44

FIELD NOTES of a survey of 536

acres of land made for the Public Free School Fund by virtue of an Act of the First Called Session of the Twenty-Sixth Legislature, approved February 23, 1900, providing for the survey and sale of the unsurveyed school land.

Said land is situated in Gaines

County, about 5 2/2 miles South 3.5°W. from

Seminole center of County, and known as survey No. 18

in Block No. C44

Magnetic Variation 10°30'E.
Angle 1°26' from Polaris in western Elongation

BEGINNING AT the N.W. corner of survey No. 17 this block at stone marked X and pile of stone; thence West at 700 varas cross spur canyon at 1450 varas cross old road at 1850 cross old road at 1901 varas a stone marked X and pile of stone for the S.E. corner of survey 192 in block G; thence South 1857 varas to the North line of survey No. 1 in block A21; thence N. 74°26'E. at 1457 varas a three inch galvanized pipe marked N.E. 1.B. 21. S.E. 20.B. 14. a stone mound and four pits the N.E. corner of block B21 at 1973 varas the S.W. corner of survey 17 this block; thence North 1327 varas

to the place of beginning.

78022
 CORRECT ON MAP FOR 536 ACRES
 2/9/59 JES
 Patented 4-1-59
 Hedrick

S. Edly Pritchett

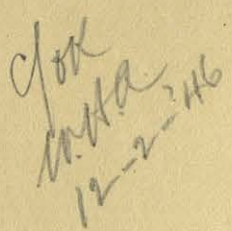
Edgar Hatchett

Chain Carriers

I, W. D. Twichell, State Surveyor for the State of Texas, do hereby certify that the foregoing survey was made by me according to law under the direction of the Commissioner of the General Land Office by establishing base lines for the block to which this survey belongs; that the limits, boundaries and corners, with the marks, natural and artificial, are truly described in the foregoing Plat and Field Notes.

Surveyed April 1, 1902 day of _____ 1900.

W. D. Twichell
State Surveyor for the State of Texas.

For sketch of this survey see general sketch "G" filed with these field notes.	
<div style="text-align: center;">  </div>	

Magnetic Variation 10°30'E.
 Angle 1°26' from Polaris in western Elongation

BEGINNING AT the N.W. corner of survey No. 18 this block at a stone
marked X and pile of stones; thence West at 421 varas cross new
wagon road at 1901 varas a stone marked X and pile of stones for
the S.E. corner of survey No. 223 block G; thence South 2387 varas
to the North boundary line of survey No. 2 in block A21; thence
North 74°26'E. with the N. boundary of block A21 1973 varas to the
S.W. corner of survey 18 this block; thence North 1857 varas
 _____ to the place of beginning.

S. Edly Pritchett

Edgar Hatchett.

Chain Carriers

I, W. D. Twichell, State Surveyor for the State of Texas, do hereby
 certify that the foregoing survey was made by me according to law under the direction of the Commissioner of the
 General Land Office by establishing base lines for the block to which this survey belongs; that the limits, boundaries
 and corners, with the marks, natural and artificial, are truly described in the foregoing Plat and Field Notes.

Surveyed April 1, 1902 day of _____ 1900.

W. D. Twichell
 State Surveyor for the State of Texas.

The State of Texas,

787-10015m.

183
 Survey

Gaines

County,

No. 19

or

District,

Blk. C44

FIELD NOTES of a survey of 714

acres of land made for the Public Free School Fund by
 virtue of an Act of the First Called Session of the Twenty-
 Sixth Legislature, approved February 23, 1900, providing
 for the survey and sale of the unsurveyed school land.

Said land is situated in Gaines

County, about 5 1/2 miles S20°W. from
 center of County, and known as survey No. 19
 in Block No. C44

The State of Texas,

184
Survey

Gaines

County,

No. 20

or

District,

Blk. C44

FIELD NOTES of a survey of 640

acres of land made for the Public Free School Fund by
virtue of an Act of the First Called Session of the Twenty-
Sixth Legislature, approved February 23, 1900, providing
for the survey and sale of the unsurveyed school land.

Said land is situated in Gaines

County, about $5\frac{1}{2}$ miles S. 30° W. from
center of County, and known as survey No. 20

in Block No. C44

For sketch of this survey see
general sketch "G" filed with
these field notes.

C/O R
H. H. A. 546
12-2-46
See note below.

Magnetic Variation 10° 30' E.

Angle 1° 26' from Polaris in western Elongation

BEGINNING AT the N.W. corner of survey No. 19 this block at a stone

marked X and pile of stones; thence West at 1805 varas cross wagon

road at 1901 varas a stone set in ground marked N.E. 224. G. and

two large stones marked X, set grit iron in ground whence a one

inch mesquite marked X bears N. 39 $\frac{1}{2}$ ° E. 2 varas and an iron pipe

placed by Col. D. S. Wood and marked S.E. 224. block G., W.T.R.R. Co.,

and stone mound (19 varas west of road) bears S. 25° 41' E. 291 varas:

thence South 1901 varas to the S.E. corner of survey 224 in block G;

thence East 1901 varas to West line of survey 19, this block; thence

North 1901 varas

to the place of beginning.

Explanatory note: For the position of B. J. Anderson's pre-emption

see field notes of survey No. 3, block A21.

S. Edly Pritchett,

Edgar Hatchett.

Chain Carriers

I, W. D. Twichell, State Surveyor for the State of Texas, do hereby
certify that the foregoing survey was made by me according to law under the direction of the Commissioner of the
General Land Office by establishing base lines for the block to which this survey belongs; that the limits, boundaries
and corners, with the marks, natural and artificial, are truly described in the foregoing Plat and Field Notes.

Surveyed April 1, 1902, of 1900.

W. D. Twichell
State Surveyor for the State of Texas.

For sketch of this survey see general sketch "G" filed with these field notes.	
<p><i>Chok</i> <i>N.H.A.</i> <i>12-2-46</i></p>	

Magnetic Variation 10°30'E.
 Angle 1°26' from Polaris in western Elongation

The State of Texas,

Gaines

County,

No. 21

or

District,

Blk C44

FIELD NOTES of a survey of 684

acres of land made for the Public Free School Fund by virtue of an Act of the First Called Session of the Twenty-Sixth Legislature, approved February 23, 1900, providing for the survey and sale of the unsurveyed school land.

Said land is situated in Gaines

County, about 6 1/2 miles S. 30° W. from

center of County, and known as survey No. 21 (Twentyone)

in Block No. C44

BEGINNING AT the S.W. corner of survey No. 19 this block; thence

North 486 varas to the S.E. corner of survey No. 20 this block;

thence West at 1901 varas the S.E. corner of survey No. 224 in block

G at 3802 varas the S.E. corner of survey No. 257 block G; thence

South 1546 varas to the North line of block A21; thence North 74° 26' E.

with the North boundary of block A21 3946 varas

to the place of beginning.

S. Edly Pritchett,

Edgar Hatchett.

Chain Carriers

I, W. D. Twichell, State Surveyor for the State of Texas, do hereby certify that the foregoing survey was made by me according to law under the direction of the Commissioner of the General Land Office by establishing base lines for the block to which this survey belongs; that the limits, boundaries and corners, with the marks, natural and artificial, are truly described in the foregoing Plat and Field Notes.

Surveyed April 1, 1902, day of April, 1900.

W. D. Twichell
 State Surveyor for the State of Texas.

I, W. D. Twichell, State Surveyor, hereby certify that a true and correct copy of the field notes contained in this volume from page 1 to page 185, inclusive, were made and put in bound volume No A 2. for use of Surveyor's office of Martin county.

W. D. Twichell
State Surveyor.



