

SHELF 4

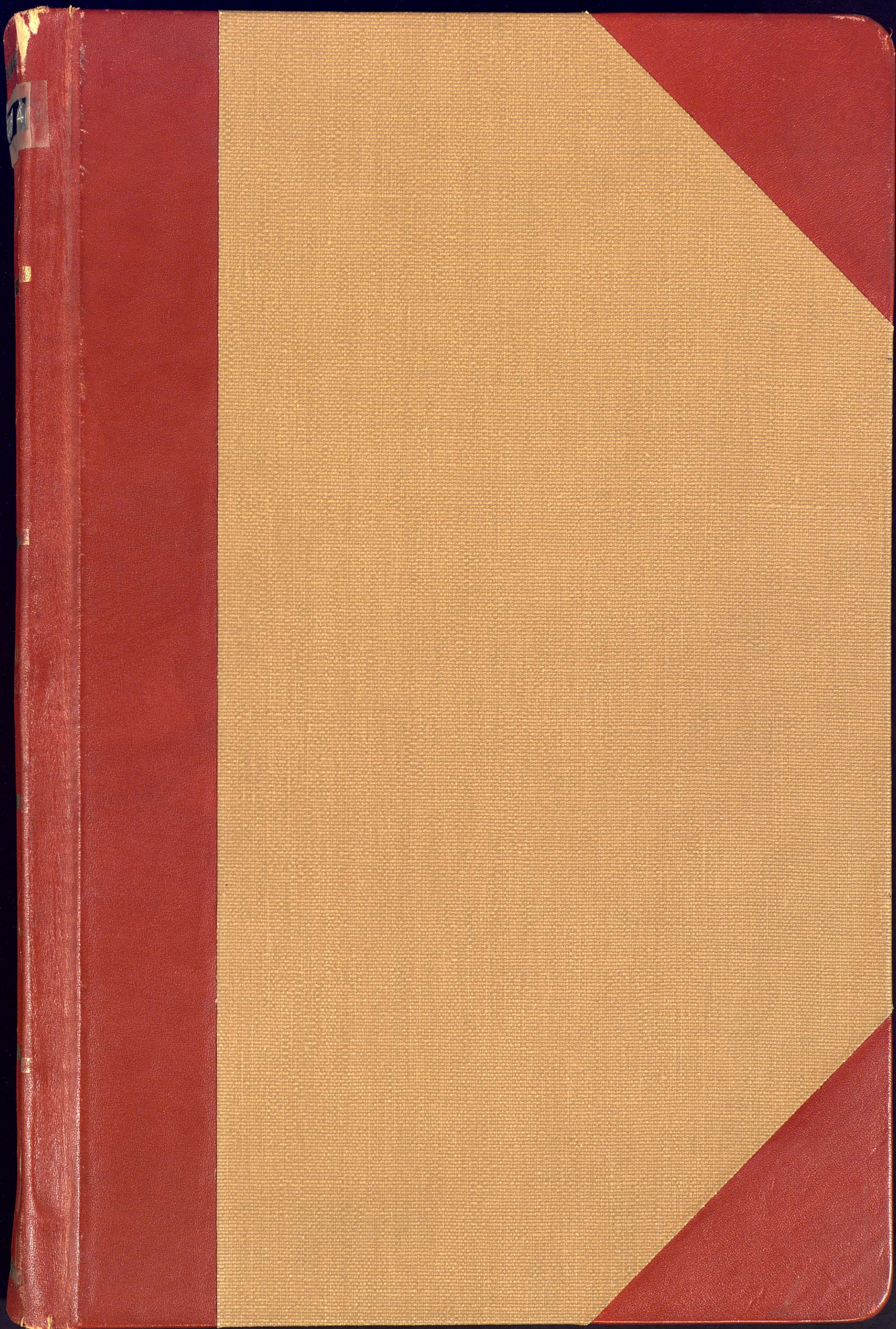
FIELD
NOTES


VOL. I

COCHRAN &
YOAKUM CO.

BLKS.
G L P Q U
V W Y Z

4





VOLUME 1

FIELDNOTES

PUBLIC SCHOOL LAND

ACT 1900

COCKRAN & YOAKUM COUNTY P.S.L. BLKS. G-L-P-Q-U-V-W-Y-Z

Emma, Crosby County, Texas. August 16th 1902.

Received of Charles Rogan, Commissioner of the General Land Office of Texas, volume A1, containing the field notes of public school land surveyed by M.E.Ragsdale under the act approved February 23rd, 1900, being the field notes of blocks A, D, I, O and X, situated in Hockley county, Texas. And also volume A1, containing the field notes of blocks G, L, P, Q, U, V, W, Y and Z, all public school land, situated in Cochran and Yoakum counties, surveyed by said state surveyor, M.E.Ragsdale by authority of the same act.


W. H. Grand

District Surveyor, Crosby Land District.

Received and filed in the General Land Office, this 30th
day of ^{July} ~~June~~, 1902, and after careful examination were duly approved.

Charles Rogan
Commissioner General Land Office.

For Sketch See Cochran Co. Sketch File No. 1.



The State of Texas,

Survey
 Cochran and Graham County, No. 1
 or District, Blk. G

FIELD NOTES of a survey of 640

acres of land made for the Public Free School Fund by virtue of an Act of the First Called Session of the Twenty-Sixth Legislature, approved February 23, 1900, providing for the survey and sale of the unsurveyed school land. Said land is situated in Cochran and Graham County, about 18 miles S 27 E from center of County, and known as survey No. 1 in Block No. G

Magnetic Variation 10 1/2 N 1/2 E

Angle from Polaris in Elongation

BEGINNING AT the point 75 m. East of a Cor. made for the S.W. Cor. of Oldham Co. School Sq. No. 54, the same being a N.E. Cor. of No. 7 block F, for the N.W. Cor. of this tract, thence East 1186 1/2 m. to a point on the S. line of said sq. for the N.W. Cor. of No. 2 and the N.E. Cor. of this tract.

thence South 3035 1/2 m. to the S.W. Cor. of said No. 2 on the N. line of the Jno. Gibson Block for the S.E. Cor. of this tract.

thence West 1186 1/2 m. to the S.E. Cor. of No. 8 on the N. line of the said Gibson Block for the S.W. Cor. of this tract.

thence North 3056 1/2 m.

to the place of beginning.

W. H. Lynn, O. H. Orsbody
 Ed. M. Smith and H. C. Smith

Chain Carriers

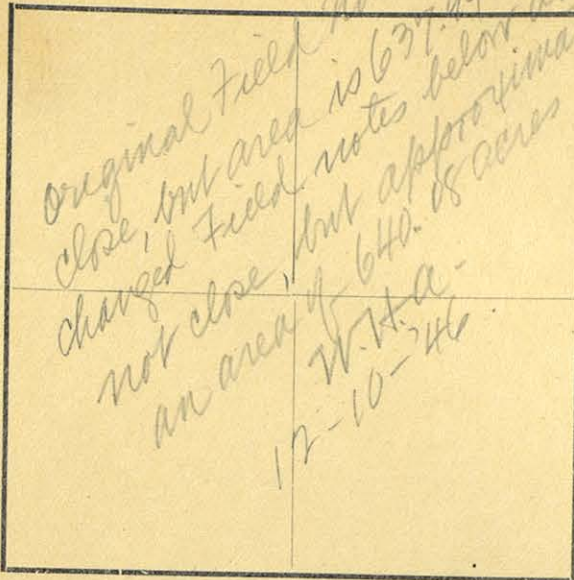
I, Mark E. Ragodale

State Surveyor for the State of Texas, do hereby certify that the foregoing survey was made by me according to law under the direction of the Commissioner of the General Land Office by establishing base lines for the block to which this survey belongs; that the limits, boundaries and corners, with the marks, natural and artificial, are truly described in the foregoing Plat and Field Notes.

Surveyed May 1902 day of 1900

Mark E. Ragodale

State Surveyor for the State of Texas.



The State of Texas,

Cochran & Yoakum County, } Survey
 or _____ District, } No. 2
 Blk. G

FIELD NOTES of a survey of 640

acres of land made for the Public Free School Fund by
 virtue of an Act of the First Called Session of the Twenty-
 Sixth Legislature, approved February 23, 1900, providing
 for the survey and sale of the unsurveyed school land.
 Said land is situated in Cochran & Yoakum
 County, about 18 1/2 miles S 29 1/2 E from
 center of County, and known as survey No. R
 in Block No. G

Magnetic Variation 10 1/2 x 11 1/2 08

Angle _____ from Polaris in _____ Elongation

BEGINNING AT the N.E. Cor. of Section No. 1 on the S. line of
 Oldham Co. School Lg. No. 54 for the N.W. Cor.
 of this tract

Thence East 1194 3/10 m. to a point on the
 S. line of said Lg. for the N.W. Cor. of No. 3 and the
 N.E. Cor. of this tract.

Thence South 3014 4/5 m. to the S.W. Cor. of
 said No. 3 on the N. line of the Geo. Gibson
 block for the S.E. Cor. of this tract.

Thence West 1194 3/10 m. to the S.E. Cor. of
 said No. 1 on the said N. line of Gibson block for
 the S.W. Cor. of this tract

Thence North 3014 4/5 m.
 3035

to the place of beginning.

W. B. Tyson, Chas. L. Lacy

Chain Carriers


J. Campbell and Ed. Merritt

I, Mark E. Ragdale, State Surveyor for the State of Texas, do hereby

certify that the foregoing survey was made by me according to law under the direction of the Commissioner of the
 General Land Office by establishing base lines for the block to which this survey belongs: that the limits, boundaries
 and corners, with the marks, natural and artificial, are truly described in the foregoing Plat and Field Notes.

Surveyed _____ day of May 1902 1900.

Mark E. Ragdale
 State Surveyor for the State of Texas.



The State of Texas,

Cochran and Yoakum County, } Survey
 or _____ District, } No. 3
 Blk. G

FIELD NOTES of a survey of 640

acres of land made for the Public Free School Fund by
 virtue of an Act of the First Called Session of the Twenty-
 Sixth Legislature, approved February 23, 1900, providing
 for the survey and sale of the unsurveyed school land.

Said land is situated in Cochran and Yoakum
 County, about 19 miles 53 1/2 from
 center of County, and known as survey No. 3
 in Block No. G

Magnetic Variation 10° - 41' - 00" E

Angle _____ from Polaris in _____ Elongation _____

BEGINNING AT the N.E. Cor. of Section No. 2, on the South Line of Oldham County School Lg. No. 54 for the N.W. Cor. of this tract.

Thence East 1202 1/2 m. to the N.W. Cor. of No. 4, on the S. line of said Lg. for the N.W. Cor. of this tract.

Thence South 299 3/4 m. to the S.W. Cor. of said No. 4 on the N. line of the Jno. Gibson block for the S.E. Cor. of this tract.

Thence West with said Gibson Sur. 1202 1/2 m. to the S.E. Cor. of the said No. 2 for the S.W. Cor. of this tract.

Thence North 3014 1/4 m.


to the place of beginning.

W. H. G. & P. D. O'Clady
Edmond & J. M. Campbell
 Chain Carriers

I, Mark E. Ragodale, State Surveyor for the State of Texas, do hereby
 certify that the foregoing survey was made by me according to law under the direction of the Commissioner of the
 General Land Office by establishing base lines for the block to which this survey belongs; that the limits, boundaries
 and corners, with the marks, natural and artificial, are truly described in the foregoing Plat and Field Notes.

Surveyed _____ day of May 1902 1900.

Mark E. Ragodale
 State Surveyor for the State of Texas.



The State of Texas,

Cochran and Yoakum County, Survey No. 4
 or District, Blk. G

FIELD NOTES of a survey of 640

acres of land made for the Public Free School Fund by virtue of an Act of the First Called Session of the Twenty-Sixth Legislature, approved February 23, 1900, providing for the survey and sale of the unsurveyed school land.

Said land is situated in Cochran and Yoakum County, about 19 miles S38E from center of County, and known as survey No. 4 in Block No. G

Magnetic Variation 10° - 11' - 0"

Angle from Polaris in Elongation

BEGINNING AT a point on S. line of Aldham County school by No. 53-47 to us. East of the S.W. Cor. of same for the N.W. Cor. of No. 5 and the N.E. Cor. of this tract, and a stone pile placed in a triang pit in hard soil, pit 1 1/2 m. on a side pile 1 1/2 high placed on the top of the

Draw 76 2/5 m. East and 35 2/5 m. South of the Cor. from which stone and the following obj. be. DePugh's W. Mill N 22°-14' E, Center of house at same place N 22°-26' E - Part's do 571-46 W 1/2 mi, about, stone pile on N. side of Draw N 34°-50' W - do on S. side of same 57 3/4 W 33 m. East and S.W. of pit 1 m.

Thence South 2972 7/10 to the S.W. Cor. of said 5, on the N. line of the Jno. Gibson block for the S.E. Cor. of this tract.

Thence West with said Gibson tract 1211 to m. to the S.E. Cor. of No. 3 for the S.W. Cor. of this tract.

Thence North 2993 3/8 m. to the N.E. Cor. of said No. 3 for the N.W. Cor. of this tract.

Thence East 1211 to m. to the place of beginning.

M.H. Flynn, J. Lovelady

Chain Carriers


J. Campbell and E. W. W. W. W.

I, Mark E. Ragdale

State Surveyor for the State of Texas, do hereby certify that the foregoing survey was made by me according to law under the direction of the Commissioner of the General Land Office by establishing base lines for the block to which this survey belongs; that the limits, boundaries and corners, with the marks, natural and artificial, are truly described in the foregoing Plat and Field Notes.

Surveyed May 1902 1900.

Mark E. Ragdale
 State Surveyor for the State of Texas.



The State of Texas, } Survey
 Cochran and Graham County, } No. 5
 or District, } Blk. G

FIELD NOTES of a survey of 640 acres of land made for the Public Free School Fund by virtue of an Act of the First Called Session of the Twenty-Sixth Legislature, approved February 23, 1900, providing for the survey and sale of the unsurveyed school land. Said land is situated in Cochran and Graham County, about 19 1/2 miles S 3/4 E from center of County, and known as survey No. 5 in Block No. G

Magnetic Variation 10 1/2° X 11 in
 Angle from Polaris in Elongation

BEGINNING AT the N.E. Cor. of Section No. 4 on the South L. of Oldham Co. School Sq. No. 52, for the N.W. Cor. of this tract.

Thence East 1219 1/4 m. to the N.W. Cor. of No. 6, for the N.E. Cor. of this tract, thence on S. line of said Sq. No. 52.

Thence South 295 1/2 m. to the S.W. Cor. of said No. 6 on the N. line of the Mrs. Gibson block for the S.E. Cor. of this tract.

Thence West with said Gibson line 1219 1/4 m. to the S.E. Cor. of said No. 4 for the S.W. Cor. of this tract.

Thence North 297 2/3 m. to the place of beginning.


297 2/3
 295 1/2
 dont close with 21 9/10 m. in latitude
 but area by averaging sides = 640. Acres.
 W.H.H.
 12-10-46

W.B. Glynn, J. Lovelady }
 J. Campbell and E. W. ... }
 Chief Carriers

I, Mark E. Ragsdale, State Surveyor for the State of Texas, do hereby certify that the foregoing survey was made by me according to law under the direction of the Commissioner of the General Land Office by establishing base lines for the block to which this survey belongs; that the limits, boundaries and corners, with the marks, natural and artificial, are truly described in the foregoing Plat and Field Notes.

Surveyed May 1902 day of 1900

Mark E. Ragsdale
 State Surveyor for the State of Texas.



The State of Texas,

Bochran and Yoakum County, Survey No. 7
 or District, Blk. 6

FIELD NOTES of a survey of 640

acres of land made for the Public Free School Fund by virtue of an Act of the First Called Session of the Twenty-Sixth Legislature, approved February 23, 1900, providing for the survey and sale of the unsurveyed school land. Said land is situated in Bochran and Yoakum County, about 20 1/2 miles 5378 from center of County, and known as survey No. 7 in Block No. 6

Magnetic Variation 10 1/2 W 11 1/2 E

Angle from Polaris in Elongation

BEGINNING AT the N.E. Cor. of section No 6 for the N.W. Cor of this tract.

Thence East 1237 3/10 ms. to the N.W. Cor. of No. 8 on the South line of Oldham County School No. 53 for the N.E. Cor. of this tract.

Thence South 2908 3/10 ms. to the S.W. Cor. of said No. 8 on the N. line of the Jno. Gibson block for the S.E. Cor. of this tract.

Thence West with the said Gibson line 1237 7/10 ms. to the S.E. Cor. of said No. 6 for the S.W. Cor. of this tract.

Thence North 2929 2/10 ms.

to the place of beginning.

Conte close error in latched 21 1/10 ms

W. Glynn, A. Lovelady Chain Carriers


J. Campbell and E. Meredith

I, Mark E. Ragdale, State Surveyor for the State of Texas, do hereby

certify that the foregoing survey was made by me according to law under the direction of the Commissioner of the General Land Office by establishing base lines for the block to which this survey belongs: that the limits, boundaries and corners, with the marks, natural and artificial, are truly described in the foregoing Plat and Field Notes.

Surveyed May 1902 day of 1900

Mark E. Ragdale State Surveyor for the State of Texas.



The State of Texas,

Cochran and Yoakum County, Survey No. 8
 or District, Blk. A

FIELD NOTES of a survey of 640

acres of land made for the Public Free School Fund by virtue of an Act of the First Called Session of the Twenty-Sixth Legislature, approved February 23, 1900, providing for the survey and sale of the unsurveyed school land.

Said land is situated in Cochran and Yoakum County, about 21 miles S 39 1/2 E from center of County, and known as survey No. 8 in Block No. A

Magnetic Variation 10 1/2 X 11 1/2 E

Angle from Polaris in Elongation

BEGINNING AT N.W. Cor. of Section No 9, on the S. line of T. 51 for the N.E. Cor. of this tract, and an Earth Pile 3' high with sq. bench cut around 2 1/2 ins. on a side placed West of Cor 86 1/2 ins. from which end following obj. br. triang. pit S 41 1/2 E 29 1/2 ins. Do S 50 3/4 W 27 1/2 ins. Do N 15 3/4 E 13 ins. Bank W. Mills S 89 1/2 E the other S 89-25-E Do S 86-25-E Do N 35-05-E (mag. readings) thence South 1995 1/2 ins. to Cor. thence East 110 1/2 ins. to Cor. thence South 892 ins. to the N.E. Cor. of Sec. No. 22, North Gibson Survey for the S.E. Cor. of this tract, thence West with said Gibson Sur. 1326 ins. to the S.E. Cor. of No. 7 for the S.W. Cor. of this tract, thence North 2908 1/2 ins. to the N.E. Cor. of 7 for the N.W. Cor. of this tract thence East 1210 1/2 ins. to the place of beginning.


Fail to close by error in latitude 20 5/8 ins.

W. H. Flynn, A. Lovelady, Chain Carriers
 J. Campbell and E. Merritt

I, Mark C. Bagdale, State Surveyor for the State of Texas, do hereby certify that the foregoing survey was made by me according to law under the direction of the Commissioner of the General Land Office by establishing base lines for the block to which this survey belongs; that the limits, boundaries and corners, with the marks, natural and artificial, are truly described in the foregoing Plat and Field Notes.

Surveyed May 1902 day of 1900.

Mark C. Bagdale, State Surveyor for the State of Texas.



The State of Texas,

Bochran and Joekum County, } Survey
 No. 9
 or District, Blk. A

FIELD NOTES of a survey of 640 acres of land made for the Public Free School Fund by virtue of an Act of the First Called Session of the Twenty-Sixth Legislature, approved February 23, 1900, providing for the survey and sale of the unsurveyed school land. Said land is situated in Bochran and Joekum County, about 21 miles S 40° E from center of County, and known as survey No. 9 in Block No. A


Magnetic Variation 10 1/2° x 11 1/2° E
 Angle from Polaris in Elongation

BEGINNING AT the N.E. cor. of section No. 8 for the N.W. cor. of this tract.
 Thence East 1070 1/2 us. to the N.W. cor. of No. 10 on the S. line of School Lg. No. 51 for the N.E. cor. of this tract.
 Thence South 2897 to the S.W. cor. of said No. 10 on the N. line of block K to the S.E. cor. of this tract.
 Thence West 933 3/10 us. to the S.E. cor. of No. 8.
 Thence North 892 us. to a cor. of No. 8.
 Thence West 11010 us. to cor.
 Thence North 1995 1/2 us. to the place of beginning.

W.H. Flynn }
 J.S. Lovelady } Chain Carriers

I, Mark E. Rogsdale, State Surveyor for the State of Texas, do hereby certify that the foregoing survey was made by me according to law under the direction of the Commissioner of the General Land Office by establishing base lines for the block to which this survey belongs; that the limits, boundaries and corners, with the marks, natural and artificial, are truly described in the foregoing Plat and Field Notes.

Surveyed May 1902 day of 1900.
 Mark E. Rogsdale
 State Surveyor for the State of Texas.



The State of Texas,

Cochran and Gostum County, } Survey
 or _____ District, } No. 10
 Blk. A

FIELD NOTES of a survey of 640

acres of land made for the Public Free School Fund by virtue of an Act of the First Called Session of the Twenty-Sixth Legislature, approved February 23, 1900, providing for the survey and sale of the unsurveyed school land.

Said land is situated in Cochran and Gostum County, about 2 1/2 miles S 1/4 E from center of County, and known as survey No. 10 in Block No. A

Magnetic Variation 10 1/2° & 11 1/2° E

Angle _____ from Polaris in _____ Elongation _____

BEGINNING AT the S.W. Cor. of section No. 1 block F.
 Thence West 741.00 to the S.E. Cor. of No. 9.
 Thence North 2897.00 to the N.E. Cor. of said 9,
 on the S.W. line of School Sq. No. 51,
 Thence East 740.76 to the N.W. Cor. of said
 No. 1
 Thence South 2887.00

_____ to the place of beginning.


least close error in latitude 10.00
 embraces only 379⁴⁹ acres by the averaging side method.

W. H. Flynn }
 J. H. Campbell } Chain Carriers

I, Mark E. Ragodan, State Surveyor for the State of Texas, do hereby certify that the foregoing survey was made by me according to law under the direction of the Commissioner of the General Land Office by establishing base lines for the block to which this survey belongs; that the limits, boundaries and corners, with the marks, natural and artificial, are truly described in the foregoing Plat and Field Notes.

Surveyed _____ day of May 1902 1900

Mark E. Ragodan
 State Surveyor for the State of Texas.



The State of Texas,

Survey No. 1
Blk 4
County, Cochran
District, 4

FIELD NOTES of a survey of 640

acres of land made for the Public Free School Fund by virtue of an Act of the First Called Session of the Twenty-Sixth Legislature, approved February 23, 1900, providing for the survey and sale of the unsurveyed school land.

Said land is situated in Cochran County, about 17 miles S 26° W from center of County, and known as survey No. 1 in Block No. 4

Magnetic Variation 10 1/2° X 11 1/2°

Angle from Polaris in Elongation

Corrected by corrected field notes in F. 72693.

BEGINNING AT the S.W. Cor. of Section No. 61, Harrison and Brown Surs,

on the E. Line of No. 15 of Block 7, for the N.W. Cor. of this tract
And an Earth md. 2 1/2' high with iron pipe for center, with cir.
trench cut around 3/4 m. in dia, placed north 100 m. of the cor.
from which the following trips on a Triang. pit N 38 1/2° W 3
mi. do S 41 1/2° W 15 mi. do S 58 1/2° E 1 1/2 mi. a W. well S 39° - 25° E about
2 mi. do N 31° - 38° E about 3/4 mi. (Mag. readings)

thence East 2420 1/2 m. to the N.W. Cor. of No. 2 on the S. Line
of Sec. 55 for the N.E. Cor. of this tract,

thence South 1657 m. to the S.W. Cor. said 2 on the N. Line
of No. 16 for the S.E. Cor. of this tract,

thence West 1950 1/2 m. to a Cor. of No. 9 Block 9 for the S.W. of this tract,


thence North 868 1/2 m. the N.E. Cor. of 9 for a Cor. of this tract,
thence West 440 1/2 m. to the S.E. Cor. of said 11 for a Cor. of this tract.
thence North 782 1/2 m. to the place of beginning.

W. H. Flynn, Walter Royal
Ed. W. Smith, J. H. Campbell
Chain Carriers

I, Mark E. Bagdall, State Surveyor for the State of Texas, do hereby certify that the foregoing survey was made by me according to law under the direction of the Commissioner of the General Land Office by establishing base lines for the block to which this survey belongs: that the limits, boundaries and corners, with the marks, natural and artificial, are truly described in the foregoing Plat and Field Notes.

Surveyed May 1902 day of 1900

Mark E. Bagdall
State Surveyor for the State of Texas.



The State of Texas,

Bochran County, Survey No. 2, District, Blk. 4

FIELD NOTES of a survey of 640 acres of land made for the Public Free School Fund by virtue of an Act of the First Called Session of the Twenty-Sixth Legislature, approved February 23, 1900, providing for the survey and sale of the unsurveyed school land. Said land is situated in Bochran County, about 17 miles S 22° W from center of County, and known as survey No. 2 in Block No. 4

Magnetic Variation 10 1/2° X 11 1/2° Angle from Polaris in Elongation

Cancelled by corrected field notes in F. 72694


BEGINNING AT the S.E. Cor. of section 55, the S.W. of 49 of H&B, Surv. and an East 7ms. 2 1/2' high, pine stk 3' long for Center, Cir trench 2 1/2 ms. dia, placed 100 ms. north of Cor. from which run the following obj's. Cr. a N. Well N 77° 20' W about 1 1/2 mi., do S 74° 37' W about 1 1/2 mi. a eq pit S 9° E 13 ms. do N 27 1/2° W 14 ms. do S 61° W 14 ms. Thence East 808 3/5 ms. to the N.W. Cor. of No. 2, for the N.E. Cor. of this tract, Thence South 1651 ms to the N. line of no. 13, and the S.W. Cor. of said no. 2 for the S.E. Cor. of this tract, Thence West 2188 1/5 ms. to the S.E. Cor. of No. 1 for the S.W. Cor. of this tract, Thence North 1651 ms. to the N.E. Cor. of said No. 1 of the S. line of said 55 for the N.W. Cor. of this tract, Thence East 1379 4/5 ms. to the place of beginning.

W B Glynn, Walter Royalty, Ed Meredith, G B Campbell Chain Carriers

I, Mark E. Ragedale, State Surveyor for the State of Texas, do hereby certify that the foregoing survey was made by me according to law under the direction of the Commissioner of the General Land Office by establishing base lines for the block to which this survey belongs; that the limits, boundaries and corners, with the marks, natural and artificial, are truly described in the foregoing Plat and Field Notes.

Surveyed May 1902 day of 1900

Mark E. Ragedale State Surveyor for the State of Texas.



The State of Texas,

Survey
 Cochran County, No. 3
 or District, Blk 11

FIELD NOTES of a survey of 640

acres of land made for the Public Free School Fund by virtue of an Act of the First Called Session of the Twenty-Sixth Legislature, approved February 23, 1900, providing for the survey and sale of the unsurveyed school land.

Said land is situated in Cochran County, about 16 miles 5187 ft from center of County, and known as survey No. 3 in Block No. 11

Magnetic Variation 10 1/2 x 11 1/2

Angle from Polaris in Elongation

BEGINNING AT the N.E. Cor. of Section No. 2 for the N.W. Cor. of this tract
 1. Thence East passing the S.E. Cor. of No. 49 & S.W. of No. 4 & N.E. Survey 2188 1/2 m. to the N.W. Cor. of No. 4 on the S. line of said 49 for the N.E. Cor. of this tract
 Thence South 1651 m. to the S.W. Cor. of said 4 on the N. line of No. 13 for the S.E. Cor. of this tract
 Thence West 2188 1/2 m. to the S.E. Cor. of No. 2 for the S.W. Cor. of this tract
 Thence North 1651 m.

to the place of beginning.


W.H. Flynn, Walter Royally
 Chain Carriers

J.B. Campbell & M. Smith

I, Mark E. Ragdale, State Surveyor for the State of Texas, do hereby certify that the foregoing survey was made by me according to law under the direction of the Commissioner of the General Land Office by establishing base lines for the block to which this survey belongs; that the limits, boundaries and corners, with the marks, natural and artificial, are truly described in the foregoing Plat and Field Notes.

Surveyed May 1902 = 1900 day of

Mark E. Ragdale
 State Surveyor for the State of Texas.



The State of Texas,

Survey
 }
 Cochran County, No. 4
 or District, Blk. 10

FIELD NOTES of a survey of 640

acres of land made for the Public Free School Fund by virtue of an Act of the First Called Session of the Twenty-Sixth Legislature, approved February 23, 1900, providing for the survey and sale of the unsurveyed school land.

Said land is situated in Cochran County, about 1.5 1/2 miles S 1/4 N from center of County, and known as survey No. 11 in Block No. 10

Magnetic Variation 10 1/2 W & 11 1/2 W

Angle from Polaris in Elongation


BEGINNING AT the N.E. Cor. of Section No. 3, on S. 1/4 of No. 43, H & B Sur. for the N.W. Cor. of this tract.
 Thence East pass the S.E. Cor. of said 43 and the S.W. Cor. of No. 37-2188 1/2 ac. to the N.W. Cor. of No. 5 on the S. line of said No. 37-515 1/2 ac. met of its S.E. Cor. for the N.E. Cor. of this tract.
 Thence South 1651 ac. to the S.W. Cor. of No. 5 on the N.W. line of No. 12 for the S.E. Cor. of this tract.
 Thence West 2188 1/2 ac. to the S.E. Cor. of said No. 3 for the S.W. Cor. of this tract.
 Thence North 1651 ac. to the place of beginning.

Walter Royalty, J.H. Campbell }
 Ed. Morrison and W. J. ... } Chain Carriers

I, Mark E. Ragedal, State Surveyor for the State of Texas, do hereby certify that the foregoing survey was made by me according to law under the direction of the Commissioner of the General Land Office by establishing base lines for the block to which this survey belongs; that the limits, boundaries and corners, with the marks, natural and artificial, are truly described in the foregoing Plat and Field Notes.

Surveyed May 1902 day of 1900.

Mark E. Ragedal
 State Surveyor for the State of Texas.



The State of Texas,

Survey
Cochran County, No. 5
or District, Blk. 4

FIELD NOTES of a survey of 640

acres of land made for the Public Free School Fund by virtue of an Act of the First Called Session of the Twenty-Sixth Legislature, approved February 23, 1900, providing for the survey and sale of the unsurveyed school land. Said land is situated in Cochran County, about 15 1/2 miles S 10 W from center of County, and known as survey No. 5 in Block No. 4

Magnetic Variation 10 1/2 W 11 1/2

Angle from Polaris in Elongation

BEGINNING AT the N.E. Cor. of section No. 4 for the N.W. Cor. of this tract.

Thence East at 57.57 m. pass the S.E. Cor. of No. 31 & the S.W. of No. 31 H.K.B. Survey 21885 m. to the N.W. Cor. of No. 6 on the S. line of said 31 for the N.E. Cor. of this tract

Thence South 1657 m. to the S.W. Cor. of said No. 6 on the N. line of 9 for the S.E. Cor. of this tract.

Thence West 21885 m. to the S.E. Cor. of said No. 4 for the S.W. Cor. of this tract.

Thence North 1657 m.


to the place of beginning.

W.B. Flynn, Walter Royall,
W. Campbell and Ed Merrideth
Chain Carriers

I, Mark E. Rogodale, State Surveyor for the State of Texas, do hereby certify that the foregoing survey was made by me according to law under the direction of the Commissioner of the General Land Office by establishing base lines for the block to which this survey belongs; that the limits, boundaries and corners, with the marks, natural and artificial, are truly described in the foregoing Plat and Field Notes.

Surveyed May 1902 day of 1900.

Mark E. Rogodale
State Surveyor for the State of Texas.



The State of Texas,

Bochran } Survey
 County, No. 6
 or District, Blk. 4

FIELD NOTES of a survey of 640

acres of land made for the Public Free School Fund by
 virtue of an Act of the First Called Session of the Twenty-
 Sixth Legislature, approved February 23, 1900, providing
 for the survey and sale of the unsurveyed school land.

Said land is situated in Bochran
 County, about 15 miles S 87° W from
 center of County, and known as survey No. 6
 in Block No. 4

Magnetic Variation 10 1/2° E x 11 1/2°

Angle from Polaris in Elongation


BEGINNING AT the N.E. Cor. of Section 5 for the N.W. Cor. of this tract.
 Thence East at 227 paces S. E. Cor. of No. 31 and the S. W
 Cor. of 25, H & B. Survey 21885 m. to the N.W. Cor. of No. 7 -
 on south line of No. 19 H & B. Sur. for the N.E. Cor. of this tract,
 Thence South 1651 m. to the S.W. Cor. of No. 7 for the
 S.E. Cor. of this tract, a point on the north line of No. 9.
 Thence West 21885 m. to the S.E. Cor. of No. 5
 for the S.W. Cor. of this tract,
 Thence North 1651 m.
 to the place of beginning.

W. H. Flynn, Ed Merrideth }
 Chain Carriers
 Walter Royalty & J. B. Campbell

I, Mark C. Ragdale, State Surveyor for the State of Texas, do hereby
 certify that the foregoing survey was made by me according to law under the direction of the Commissioner of the
 General Land Office by establishing base lines for the block to which this survey belongs; that the limits, boundaries
 and corners, with the marks, natural and artificial, are truly described in the foregoing Plat and Field Notes.

Surveyed May 1902 day of 1900.

Mark C. Ragdale
 State Surveyor for the State of Texas.



The State of Texas,

Survey
Bochran County, No. 7
of District, Blk. 4

FIELD NOTES of a survey of 640

acres of land made for the Public Free School Fund by virtue of an Act of the First Called Session of the Twenty-Sixth Legislature, approved February 23, 1900, providing for the survey and sale of the unsurveyed school land.

Said land is situated in Bochran County, about 15 miles S 27° W from center of County, and known as survey No. 7 in Block No. 4

Magnetic Variation 10° E x 11 1/2

Angle from Polaris in Elongation

BEGINNING AT the N.E. Cor. of section No. 6 for the N.W. Cor. of this tract, thence East at 1838 1/2 m. pass the S.E. Cor. of No. 19, and the S.W. Cor. of 13 # 2 B, Survey and 2188 1/2 m. in all to the N.E. Cor. of this tract, the N.W. Cor. of No. 1 block P, and an Earth m.d. placed 100 m. North and 349 1/2 m. of Cor. The m.d. is 3' high and a Buckner Rod for Center, Sq. trench 3 m. on a side from which m.d. the following objects: N. Mill N 24° 30' W about 1 1/4 mi. a white sand hill with bushes about 4' high scattered on same S 0°-12' E about 1 1/2 mi. a white point on sand hill the S.W. side, N 5° 7 1/2' E about 1 mi. Thence South 1651 m. to the S.W. Cor. of said No. 1 on the N. line of No. 8, for the S.E. Cor. of this tract. Thence West 2188 1/2 m. to the S.E. Cor. of No. 6 for the S.W. Cor. of this tract. Thence North 1651 m. to the place of beginning.

W. H. Flynn, J. H. Campbell, Chain Carriers
M. R. Ray, Ed. Merritt

I, Mark R. Rappold, State Surveyor for the State of Texas, do hereby certify that the foregoing survey was made by me according to law under the direction of the Commissioner of the General Land Office by establishing base lines for the block to which this survey belongs; that the limits, boundaries and corners, with the marks, natural and artificial, are truly described in the foregoing Plat and Field Notes.

Surveyed May 1902 day of 1900

Mark R. Rappold, State Surveyor for the State of Texas.



The State of Texas,

Bochran & Yoakum County, Survey No. 8
or District, Blk. 4

FIELD NOTES of a survey of 640

acres of land made for the Public Free School Fund by virtue of an Act of the First Called Session of the Twenty-Sixth Legislature, approved February 23, 1900, providing for the survey and sale of the unsurveyed school land.

Said land is situated in Bochran and Yoakum County, about 16 2/4 miles South 10° W from Morton center of County, and known as survey No. 8

Magnetic Variation 10 1/2 x 11 1/2

Angle from Polaris in Elongation

in Block No. 4

BEGINNING on the S. line of Section 7, No. 1 of block 7, 262 1/2 m. East of the S.E. Cor. of No. 7 and the N.W. Cor. of No. 15 block 7, for the N.E. Cor. of this tract.

Thence South 22 18 4/5 m. to the S.W. Cor. said 15 on the N. line of the Mrs. Gibson block for the S.E. Cor. of this tract

Thence West 1618 m. to the S.E. Cor. of No. 9 on said line for the S.W. Cor. of this tract.

Thence North 2247 m. to the N.E. Cor. of said 9 on the S. line of said 7, for the N.W. Cor. of this tract

Thence East 1618 m. to the place of beginning.

Handwritten notes: COR T&N'S IN 7/3/02 N.S. 2247 2218 4/5 28 1/5

Handwritten notes: 1618 262 1/2 356

Handwritten notes: SEE T&N'S

W.B. Flynn, J.B. Campbell, E.D. Merrideth, and Walter Raybitt Chain Carriers

I, Mark A. Ragsdale, State Surveyor for the State of Texas, do hereby certify that the foregoing survey was made by me according to law under the direction of the Commissioner of the General Land Office by establishing base lines for the block to which this survey belongs; that the limits, boundaries and corners, with the marks, natural and artificial, are truly described in the foregoing Plat and Field Notes.

Surveyed May 1902 day of 1900.

Mark A. Ragsdale State Surveyor for the State of Texas.



The State of Texas,

Survey
Cochran & Graham County, No. 9
or District, Blk. 4

FIELD NOTES of a survey of 640

acres of land made for the Public Free School Fund by virtue of an Act of the First Called Session of the Twenty-Sixth Legislature, approved February 23, 1900, providing for the survey and sale of the unsurveyed school land.

Said land is situated in Cochran & Graham County, about 16 miles S 60° W from center of County, and known as survey No. 9 in Block No. 4

Magnetic Variation 10 1/2° N 11 1/2° E

Angle from Polaris in Elongation

BEGINNING AT the N.W. Cor. of section No. 8 for the N.E. Cor. of this tract,

Thence South 2247 m. to the S.W. Cor. of said No. 8 on the W. line of the Gibson block for the S.E. Cor. of this tract

Thence West 1598 to the S.E. Cor. of No. 10 for the S.W. Cor. of this tract,

Thence North 2274 1/2 m. to the N.E. Cor. of said No. 10, on the S. line of 6 for the N.W. Cor. of this tract

Thence East 1598 m. to the place of beginning.


Cancelled by

W.B. Flynn, Matt Royalty, Ed Merritt and J. Campbell Chain Carriers

I, Mark E. Ragdale, State Surveyor for the State of Texas, do hereby certify that the foregoing survey was made by me according to law under the direction of the Commissioner of the General Land Office by establishing base lines for the block to which this survey belongs; that the limits, boundaries and corners, with the marks, natural and artificial, are truly described in the foregoing Plat and Field Notes.

Surveyed May 1902 day of 1900.

Mark E. Ragdale State Surveyor for the State of Texas.



The State of Texas,

Bochran & Yoakum County, Survey No. 10
or District, Blk. 4

FIELD NOTES of a survey of 640 acres of land made for the Public Free School Fund by virtue of an Act of the First Called Session of the Twenty-Sixth Legislature, approved February 23, 1900, providing for the survey and sale of the unsurveyed school land. Said land is situated in Bochran and Yoakum County, about 16 miles S 16 W from center of County, and known as survey No. 10 in Block No. 4

Magnetic Variation 10 1/2° N 11 1/2°

Angle from Polaris in Elongation

BEGINNING AT the N.W. Cor. of section No. 9 for the N.E. Cor. of this tract

Thence South 2274 1/4 m. to the S.W. Cor. of said No. 9 on the W line of the Jesse Gibson block for the S.E. Cor. of this tract.

Thence West 1578 1/2 m. to the S.E. Cor. of No. 11 for the S.W. Cor. of this tract.

Thence North 2302 2/3 m. to the N.E. Cor. of said No. 11 - 1557 3/4 m. West of the S.E. Cor. of No. 5 for the N.W. Cor. of this tract.

Thence East 1578 1/2 m.


to the place of beginning.

W.B. Flynn, Walter Royalty, Chain Carriers
J.B. Campbell & Ed Meredith

I, Mark E. Bagdalen, State Surveyor for the State of Texas, do hereby certify that the foregoing survey was made by me according to law under the direction of the Commissioner of the General Land Office by establishing base lines for the block to which this survey belongs; that the limits, boundaries and corners, with the marks, natural and artificial, are truly described in the foregoing Plat and Field Notes.

Surveyed May 1902 day of 1900.

Mark E. Bagdalen, State Surveyor for the State of Texas.



The State of Texas,

Survey
 Cochran and Jackson County, No. 11
 or District, Blk. 4

FIELD NOTES of a survey of 640

acres of land made for the Public Free School Fund by virtue of an Act of the First Called Session of the Twenty-Sixth Legislature, approved February 23, 1900, providing for the survey and sale of the unsurveyed school land.

Said land is situated in Cochran and Jackson County, about 16 miles S 57° N from center of County, and known as survey No. 11

Magnetic Variation 10° 2' N 11' W

Angle from Polaris in Elongation

in Block No. 4

BEGINNING AT the N.W. Cor. of section No. 10 for the N.E. Cor. of this tract on the S. line of No. 5, 1560² m. West of the S.E. Cor. of said No. 5.

Thence South 2302³ m. to the S.W. Cor. of said No. 10, on the N. line of the Gibson block, for the S.E. Cor. of this tract.

Thence West 1560 m. to corner on said line the S.E. Cor. of No. 10 for the S.W. Cor. of this tract.

Thence North 2329² m. to the N.E. Cor. of said No. 2 on the S. line of No. 5 for the N.W. Cor. of this tract.

Thence East 1560 m.

to the place of beginning.

Cancelled
 Corrected Field Notes
 in F. 75725


W.H. Flynn, Walter Royal
 Chain Carriers

W. Campbell and Ed Merrideth

I, Mark E. Ragdale, State Surveyor for the State of Texas, do hereby certify that the foregoing survey was made by me according to law under the direction of the Commissioner of the General Land Office by establishing base lines for the block to which this survey belongs: that the limits, boundaries and corners, with the marks, natural and artificial, are truly described in the foregoing Plat and Field Notes.

Surveyed May 1902 day of 1900

Mark E. Ragdale
 State Surveyor for the State of Texas.



The State of Texas,

Survey
 Cochran and Yoakum County, No. 12
 or District, Blk. 4

FIELD NOTES of a survey of 640

acres of land made for the Public Free School Fund by virtue of an Act of the First Called Session of the Twenty-Sixth Legislature, approved February 23, 1900, providing for the survey and sale of the unsurveyed school land.

Said land is situated in Cochran and Yoakum County, about 16 miles S 1/4 NW from center of County, and known as survey No. 12 in Block No. 4

Magnetic Variation 10 1/2° N 11 1/2°

Angle from Polaris in Elongation

BEGINNING AT the N.W. Cor. of section No. 11 for the N.E. Cor. of this tract.

Thence South 2329 1/2 m. to the S.W. Cor. of said No. 11 on the W. Line of the Jno. Gibson block for the S.E. Cor. of this tract.

Thence West 1542 m. to the S.E. Cor. of No. 12 on the said W. line for the S.W. Cor. of this tract.

Thence North 2351 1/2 m. to the N.E. Cor. of No. 13 on the E. line of No. 4 for the N.W. Cor. of this tract.

Thence East 1542 m.


to the place of beginning.

W.H.H. Flynn, Walter Royalty
 J.B. Campbell and Ed Meredith
 Chain Carriers

I, Mark E. Ragodale, State Surveyor for the State of Texas, do hereby certify that the foregoing survey was made by me according to law under the direction of the Commissioner of the General Land Office by establishing base lines for the block to which this survey belongs; that the limits, boundaries and corners, with the marks, natural and artificial, are truly described in the foregoing Plat and Field Notes.

Surveyed May 1902 day of 1900.

Mark E. Ragodale
 State Surveyor for the State of Texas.



The State of Texas,

Cochran and Yoakum County, } Survey
 or _____ District, } No. 13
 Blk. 1

FIELD NOTES of a survey of 640

acres of land made for the Public Free School Fund by
 virtue of an Act of the First Called Session of the Twenty-
 Sixth Legislature, approved February 23, 1900, providing
 for the survey and sale of the unsurveyed school land.
 Said land is situated in Cochran & Yoakum
 County, about 16 1/2 miles S 1/4 W from
 center of County, and known as survey No. 13
 in Block No. 1

Magnetic Variation 10 1/2° X 11 1/2°

Angle from Polaris in Elongation

BEGINNING AT the N.W. Cor. of Section No. 12, for the N.E. Cor. of this tract

Thence South 235 1/2 m to the S.W. Cor. of said 12, on the N. line of the Jno. Gibson block for the S.E. Cor. of this tract

Thence West 152 3/4 m. to the S.E. Cor. of No. 14, on said line for the S.W. Cor. of this tract.

Thence North 238 3/8 m. to the N.E. Cor. of said 14 on the South line of No. 3 - 404 1/2 m. West of of the S.E. Cor. of said No. 3 - for the N.W. Cor. of this tract.

Thence East pass said S.E. Cor. of 3 - 152 3/4 m.


to the place of beginning.

W. H. Flynn, Walter Royal, }
 Job Campbell & Ed Meredith } Chain Carriers

I, Mark E. Rappdale, State Surveyor for the State of Texas, do hereby
 certify that the foregoing survey was made by me according to law under the direction of the Commissioner of the
 General Land Office by establishing base lines for the block to which this survey belongs; that the limits, boundaries
 and corners, with the marks, natural and artificial, are truly described in the foregoing Plat and Field Notes.

Surveyed May 1902 1906 day of

Mark E. Rappdale
 State Surveyor for the State of Texas.



The State of Texas,

Survey
 Cochran and Yoakum County, No. 15
 or District, Blk. 4

FIELD NOTES of a survey of 640

acres of land made for the Public Free School Fund by virtue of an Act of the First Called Session of the Twenty-Sixth Legislature, approved February 23, 1900, providing for the survey and sale of the unsurveyed school land.

Said land is situated in Cochran and Yoakum County, about 17 1/2 miles S 25° W from center of County, and known as survey No. 15 in Block No. 4

Magnetic Variation 10° 2' X 11 1/2"

Angle from Polaris in Elongation


BEGINNING AT the N.W. Cor. of section No. 14 on the S. line of No. 3 - 275 7/8 m. East of the S.W. Cor. of said 3 for the N.E. Cor. of this tract,
 thence South 2409 7/8 m. to the S.W. Cor. of said No. 14 on the N. line of the John Gibson block for the S.E. Cor. of this tract,
 thence West 1491 1/2 m. to the S.E. Cor. of No. 16 for the S.W. Cor. of this tract, point to the N. line of said Gibson tract,
 thence North 2435 7/8 m. to the N.E. Cor. of said 16 on S. line of No. 2 for the N.W. Cor. of this tract,
 thence East 1215 1/2 pass S.E. Cor. of said 2 and 1491 1/2 m. to the place of beginning.

W. H. Flynn, W. Royalty
 Ed W. Smith & J. B. Campbell
 Chain Carriers

I, Mark E. Ragedal, State Surveyor for the State of Texas, do hereby certify that the foregoing survey was made by me according to law under the direction of the Commissioner of the General Land Office by establishing base lines for the block to which this survey belongs: that the limits, boundaries and corners, with the marks, natural and artificial, are truly described in the foregoing Plat and Field Notes.

Surveyed May 1902 day of 1900

Mark E. Ragedal
 State Surveyor for the State of Texas.



The State of Texas,

Cochran and Yoakum County, Survey No. 16 or District, Blk. 4

FIELD NOTES of a survey of 640

acres of land made for the Public Free School Fund by virtue of an Act of the First Called Session of the Twenty-Sixth Legislature, approved February 23, 1900, providing for the survey and sale of the unsurveyed school land.

Said land is situated in Cochran and Yoakum County, about 18 miles S 20° W from center of County, and known as survey No. 16 in Block No. 4

Magnetic Variation 10 1/2° N 11 1/2°

Angle from Polaris in Elongation

BEGINNING AT the N.W. Cor. of section no. 15 for the N.E. Cor. of this tract

Thence South 2435 2/10 us. to the S.W. Cor. of no. 15 on the north line of the Jns. Gibson block for the S.E. Cor. of this tract

Thence West 1475 3/4 us. to the S.E. Cor. of no. 17 on the said N. line of Gibson Survey for the S.W. Cor. of this tract

Thence North 2461 2/3 us. to the N.E. Cor. of said no. 17 on the S. line of no. 1 for the N.W. Cor. of this tract

Thence East pass S.E. Cor. of said 1-1475 3/4 us

to the place of beginning.


Cancelled by corrected diagrams in F-72687

W.H. Flynn, Walter Royalty Chain Carriers Ed Merritt and Kempbell

I, Mark E. Ragdale, State Surveyor for the State of Texas, do hereby certify that the foregoing survey was made by me according to law under the direction of the Commissioner of the General Land Office by establishing base lines for the block to which this survey belongs; that the limits, boundaries and corners, with the marks, natural and artificial, are truly described in the foregoing Plat and Field Notes.

Surveyed May 1902 1900 day of

Mark E. Ragdale State Surveyor for the State of Texas



The State of Texas,

Bochran and Yoakum County, Survey No. 17
or District, Blk. 4

FIELD NOTES of a survey of 640 acres of land made for the Public Free School Fund by virtue of an Act of the First Called Session of the Twenty-Sixth Legislature, approved February 23, 1900, providing for the survey and sale of the unsurveyed school land. Said land is situated in Bochran and Yoakum County, about 18 miles S 125° W from center of County, and known as survey No. 17 in Block No. 4

Magnetic Variation 10 1/2° N 1/2°

Angle from Polaris in Elongation

Canceled by corrected field notes on F-72695.


BEGINNING AT a N.E. Cor. of No. 9 block Q, 17 1/2 mi. East of the S.W. Cor. of No. 1 for the N.W. Cor. of this tract
Thence East 1460 1/2 mi. to the N.W. Cor. of No. 16 on the S. line of said No. 1 for the N.E. Cor. of this tract,
Thence South 2461 7/8 mi. to the S.W. Cor. of said 16 on the N. line of the Jas. Gibson block for the S.E. Cor. of this tract.
Thence West 1460 1/2 mi. to the S.E. Cor. of said No. 9 on the said Gibson N. line for the S.W. Cor. of this tract.
Thence North 2486 1/2 mi. to the place of beginning.

M. L. Lyman, Walter Royalty
E. M. Smith, J. B. Campbell
Chain Carriers

I, Mark E. Ragodale, State Surveyor for the State of Texas, do hereby certify that the foregoing survey was made by me according to law under the direction of the Commissioner of the General Land Office by establishing base lines for the block to which this survey belongs: that the limits, boundaries and corners, with the marks, natural and artificial, are truly described in the foregoing Plat and Field Notes.

Surveyed May 1902 day of 1900

Mark E. Ragodale
State Surveyor for the State of Texas.



The State of Texas,

Bachman ~~Spattman~~ County, Survey No. 1
or District, Blk. P

FIELD NOTES of a survey of 640

acres of land made for the Public Free School Fund by virtue of an Act of the First Called Session of the Twenty-Sixth Legislature, approved February 23, 1900, providing for the survey and sale of the unsurveyed school land.

Said land is situated in Bachman ~~Spattman~~ County, about 15 miles S40E from center of County, and known as survey No. 1 in Block No. P

Magnetic Variation 10° - 11 1/2°

Angle from Polaris in Elongation

BEGINNING AT the N.E. Co. of Section No. 7, block 4, a point on the S. line of Sec. no. 13, for the N.W. Co. of this tract and an iron rod placed 100 ns north and 349 1/2 ns West of Cor. The rod is high 3 inches and for center sq. trench 3 ns on a side from which end the following slip, by N. Mill N20E 7' W about 1/2 mi. a white sand hill with bushes about 4' high scattered on same S0-12'E about 1 1/2 mi. a white point sand hill, the S.W. side, N5 7/2 E about 1 mi.

Thence East 2188 1/2 ns. to a point on the S. line of No. 7 H.R.B. Sec. for the N.W. Co. of No. 2 & the N.E. Co. of this tract.

Thence South 1651 to point on N. line of 14 the S.W. Co. of No. 2 and the S.E. Co. of this tract.

Thence West 2188 1/2 ns. to the S.E. Co. of No. 7, on N. line of No. 8 - 262 1/2 ns. West of the N.E. Co. of said 8.

Thence North 1651 ns. to the place of beginning.

Authenticated 7/13/04
Walt


W.B. Flynn, Walter Royalty
J. Campbell and Ed. Wendt Chain Carriers

I, Mark E. Ragodes, State Surveyor for the State of Texas, do hereby certify that the foregoing survey was made by me according to law under the direction of the Commissioner of the General Land Office by establishing base lines for the block to which this survey belongs: that the limits, boundaries and corners, with the marks, natural and artificial, are truly described in the foregoing Plat and Field Notes.

Surveyed June 1902 day of 1900.

OK [initials]

Mark E. Ragodes State Surveyor for the State of Texas.



The State of Texas,

Cochran County, Survey No. 2
 or District, Blk. 7

FIELD NOTES of a survey of 640
 acres of land made for the Public Free School Fund by
 virtue of an Act of the First Called Session of the Twenty-
 Sixth Legislature, approved February 23, 1900, providing
 for the survey and sale of the unsurveyed school land.
 Said land is situated in Cochran
 County, about 15 miles 58° E from
 center of County, and known as survey No. 2
 in Block No. 7

Magnetic Variation 10 1/2° N 11 1/2°

Angle from Polaris in Elongation

BEGINNING AT a point on the S. line of No. 1, H & B. Sur. the N.
 W. Cor. of No. 3 for the N.E. Cor. of this tract.
 Thence South 1651 m. to the S.W. Cor. of said No. 3
 on the N. line of 12 for the S.E. Cor. of this tract.
 Thence West 2188 1/2 m. to the S.E. Cor. of No. 1
 on the N. line of 14, for the S.W. Cor. of this tract.
 Thence North 1651 m. to the N.E. Cor. of said No. 1
 on the S. line of No. 7 H & B. Sur. for the N.W. Cor. of this tract.
 Thence East 2188 1/2 m.


..... to the place of beginning.

M. Royalty, M. B. Flynn
J. H. Campbell and E. Merrick
 Chain Carriers

I, Mark E. Bagdad, State Surveyor for the State of Texas, do hereby
 certify that the foregoing survey was made by me according to law under the direction of the Commissioner of the
 General Land Office by establishing base lines for the block to which this survey belongs; that the limits, boundaries
 and corners, with the marks, natural and artificial, are truly described in the foregoing Plat and Field Notes.

Surveyed day of June 1902 = 1900.

Mark E. Bagdad
 State Surveyor for the State of Texas.



The State of Texas,

Survey
Bochran County, No. 3
or District, Blk. F

FIELD NOTES of a survey of 640

acres of land made for the Public Free School Fund by virtue of an Act of the First Called Session of the Twenty-Sixth Legislature, approved February 23, 1900, providing for the survey and sale of the unsurveyed school land.

Said land is situated in Bochran County, about 15 1/2 miles S 13 E from center of County, and known as survey No. 3

Magnetic Variation 10 1/2 x 11 1/2

Angle from Polaris in Elongation

in Block No. F

BEGINNING AT the S.W. Cor. of school Lg. No. 89 an E. line of No. 1 H & B. Sur. for a N.W. Cor. of this tract, and an Earth md. 2' high on E. slope of said ridge, Iron pipe in md. being 2000 on a side placed 100 ns. North of Cor. from which md. the following obj's br. a sq. pit on top of hill N 49 E 17 ns. a knob S 24 1/4 W about 3/4 mi., another pit S 49 1/2 W 17 ns. thence East 105 4/5 ns. to the N.W. Cor. of No. 4 an S. line of said 89 for the N.E. Cor. of this tract. thence South 1900 ns. to point on N. line of No. 12 the S.W. Cor. of said No. 4 for the S.E. Cor. of this tract. thence West 2029 to ns. to the S.E. Cor. of No. 2 for the S.W. Cor. of this tract thence North 1657 ns. to the N.E. Cor. of said 2 for the N.W. Cor. of this. thence East 974 to ns. to the S.E. Cor. of said No. 1 H & B. Sur. for Cor. of this tract and an Earth md. in Sudders draw 2' high, Cir. trench 4 ns. dia, Cedar post set in center, placed 100 ns. North of Cor. from which md. the following obj's br. a triang. pit S 15 1/4 E 27 ns. Cir. do N 70 E 19 1/2 ns. sq. do. N 52 3/4 W 13 ns. thence North 249 ns. to the point of beginning.


Approved by James H. Mates, Jr. Field Note No. 72178 of 1902

W.B. Flynn, Walter Payette } Chain Carriers
J.H. Campbell & Ed. Meredith }

I, Mark E. Bagdale, State Surveyor for the State of Texas, do hereby certify that the foregoing survey was made by me according to law under the direction of the Commissioner of the General Land Office by establishing base lines for the block to which this survey belongs; that the limits, boundaries and corners, with the marks, natural and artificial, are truly described in the foregoing Plat and Field Notes.

Surveyed June 1902 day of 1900

Mark E. Bagdale, State Surveyor for the State of Texas.



The State of Texas,

Survey
 }
 Cochran County, No. 4
 or District, Blk. 7

FIELD NOTES of a survey of 640

acres of land made for the Public Free School Fund by virtue of an Act of the First Called Session of the Twenty-Sixth Legislature, approved February 23, 1900, providing for the survey and sale of the unsurveyed school land.

Said land is situated in Cochran County, about 16 miles S 17 E from center of County, and known as survey No. 4 in Block No. 7

Magnetic Variation 10 1/2 x 11 1/2

Angle from Polaris in Elongation

BEGINNING AT the N.E. Cor. of No. 3 for the N.W. Cor. of this tract
 Thence East 1900 m. to the N.W. Cor. of No. 5 on the S line of Sq. No 89 for the N.E. Cor. of this tract.
 Thence South 1900 m. to the S.W. Cor. of said No. 5 on the N line of No. 11 for the S.E. Cor. of this tract.
 Thence West 1900 m. to the S.E. Cor. of said No. 3 for the S.W. Cor. of this tract.
 Thence North 1900 m.

to the place of beginning.


*Cancelled by
 Price Hutchins July
 20 1900 - 2-25-00
 J. H. Campbell*

W. H. Flynn, Walter Royalty
 J. H. Campbell and E. M. Meredith
 Chain Carriers

I, Mark E. Bagodai, State Surveyor for the State of Texas, do hereby certify that the foregoing survey was made by me according to law under the direction of the Commissioner of the General Land Office by establishing base lines for the block to which this survey belongs; that the limits, boundaries and corners, with the marks, natural and artificial, are truly described in the foregoing Plat and Field Notes.

Surveyed June 1900 day of 1900.

Mark E. Bagodai
 State Surveyor for the State of Texas.



The State of Texas,

Survey
Bochoan County, No. 5
or District, Blk. 7

FIELD NOTES of a survey of 640

acres of land made for the Public Free School Fund by virtue of an Act of the First Called Session of the Twenty-Sixth Legislature, approved February 23, 1900, providing for the survey and sale of the unsurveyed school land.

Said land is situated in Bochoan County, about 16 miles S 18 E from center of County, and known as survey No. 5

in Block No. 7

Magnetic Variation 10 1/2 x 11 1/2

Angle from Polaris in Elongation

BEGINNING AT the N.E. Cor. of No. 4, a point on the S. line of Twp. No. 89 for the N.W. Cor. of this tract.

Thence East 1900 m. to the N.W. Cor. of No. 6 for the N.E. Cor. of this tract.

Thence South 1900 m. to the S.W. Cor. of said No. 6 on the N. line of No. 10 for the S.E. Cor. of this tract.

Thence West 1900 m. to the S.E. Cor. of No. 4 for the S.W. Cor. of this tract.

Thence North 1900 m.

to the place of beginning.


Cancelled by County Clerk
Field Notes in file
12194

W. B. Glynn, Walter Rayolly
John Campbell & Ed Merritt
Chain Carriers

I, Mark C. Ragsdale, State Surveyor for the State of Texas, do hereby certify that the foregoing survey was made by me according to law under the direction of the Commissioner of the General Land Office by establishing base lines for the block to which this survey belongs; that the limits, boundaries and corners, with the marks, natural and artificial, are truly described in the foregoing Plat and Field Notes.

Surveyed June 1902 1900 day of

Mark C. Ragsdale
State Surveyor for the State of Texas.



The State of Texas,

Survey No. 6 Blk. F
Bochran County, or District,

FIELD NOTES of a survey of 640 acres of land made for the Public Free School Fund by virtue of an Act of the First Called Session of the Twenty-Sixth Legislature, approved February 23, 1900, providing for the survey and sale of the unsurveyed school land. Said land is situated in Bochran County, about 16 1/2 miles 5226 from center of County, and known as survey No. 6 in Block No. F

Magnetic Variation 10 1/2 x 11 1/2 Angle from Polaris in Elongation

BEGINNING AT the N.E. Cor. of section no. 5, on the S. line of Sq. No. 89, for the N.W. Cor. of this tract, Thence East 1900 m. to a point on S. line of said Sq. for the N.W. Cor. of no. 7 & the N.E. Cor. of this tract Thence South 1900 m. to the S.W. Cor. of said 7, on the N. line of no. 9 - 116 1/2 m. west of said 9 N.E. Cor. for the S.E. Cor. of this tract. Thence West 1900 m. to the S.E. Cor. of said no. 5 on N. line of no. 10 for the S.W. Cor. of this tract. Thence North 1900 m.

to the place of beginning.


Cancelled by [unclear] Filed Notes in file 12106 - 2-25-1904 [unclear]

W.H. Flynn, Walter Royalty Chain Carriers J.H. Campbell and E. Meredith

I, Mark E. Ragdale, State Surveyor for the State of Texas, do hereby certify that the foregoing survey was made by me according to law under the direction of the Commissioner of the General Land Office by establishing base lines for the block to which this survey belongs; that the limits, boundaries and corners, with the marks, natural and artificial, are truly described in the foregoing Plat and Field Notes.

Surveyed June 1902 day of 1900

Mark E. Ragdale State Surveyor for the State of Texas.



The State of Texas,

Survey

Cochran County,

No. 7

or District,

Blk. 7

FIELD NOTES of a survey of 640

acres of land made for the Public Free School Fund by virtue of an Act of the First Called Session of the Twenty-Sixth Legislature, approved February 23, 1900, providing for the survey and sale of the unsurveyed school land.

Said land is situated in Cochran County, about 17 miles S25E from center of County, and known as survey No. 7 in Block No. 7

Magnetic Variation 10' N x 11' W

Angle from Polaris in Elongation

BEGINNING AT the S.E. Cor. of Sq. No. 89 for the N.E. of this tract an earth md. 3' high and being trench 3m. on a side from which the following obj. br. the Guardstone W. mill N 25° 41' W - do N 64° 49' W, a triang. pit S 80° 21' W 21 m. do. S 52 1/2° E 26 1/2 m. do N 21 1/4° E 24 m.

Thence West 185 1/2 m. to the N.E. Cor. of No. 6 on S. line of said Sq. 89 for the N.W. Cor. of this tract, thence South 190 m. to the S.E. Cor. of said No. 6 for the S.W. Cor. of this tract,

Thence East at 116 1/2 m. pass N.E. Cor. of No. 4, 192 8/5 m. to the N.E. Cor. of No. 8 for the S.E. Cor. of this tract,

Thence North 107 8 m. to N.W. Cor. of No. 1 block A on S. line of Sq. No. 54.

Thence West 75 m. to the S.W. Cor. of said Sq. No. 54 an earth md. in sand hills, md. 3' high sq. trench around 3m. on a side a sq. pit on top of sand hill N 46° W 60 m. do S 43 1/2° W 22 m. to the place of beginning.

do S 69° E 20 m.

Thence North 8 1/2 m. to the point of beginning.

W. H. Flynn, H. Lovelady

Chain Carriers

J. B. Campbell and Edmond


I, Mark E. Raggsdale

State Surveyor for the State of Texas, do hereby certify that the foregoing survey was made by me according to law under the direction of the Commissioner of the General Land Office by establishing the lines for the block to which this survey belongs; that the limits, boundaries and corners, with the marks, natural and artificial, are truly described in the foregoing Plat and Field Notes.

Surveyed June 1902 day of 1900.

Mark E. Raggsdale

State Surveyor for the State of Texas.



The State of Texas,

Cochran and Graham County, Survey No. 8 or District, Blk. F

FIELD NOTES of a survey of 640

acres of land made for the Public Free School Fund by virtue of an Act of the First Called Session of the Twenty-Sixth Legislature, approved February 23, 1900, providing for the survey and sale of the unsurveyed school land. Said land is situated in Cochran and Graham County, about 18 1/2 miles S 24 E from center of County, and known as survey No. 8 in Block No. F

Magnetic Variation 10 1/2° N 11 1/2°

Angle from Polaris in Elongation

BEGINNING AT the S.E. Cor. of section No. 7 on the N. line of No. 1 block A for the N.E. Cor. of this tract.

Thence South 1978 2/3 m. to the S.W. Cor. of said No. 1 on the N. line of the Jms. Gibson block for the S.E. Cor. of this tract.

Thence West 1811 1/2 m. to the S.E. Cor. of No. 9 on said Gibson line for the S.W. Cor. of this tract.

Thence North 2010 1/2 m. to a point on S. line of No. 7 - 116 1/2 m. East of S.W. Cor. for the N.W. Cor. of tract and the N.E. of said No. 9.

Thence East 1811 1/2 m.

to the place of beginning.


Cancelled by corrected field notes file 12105 2-22-05 W. H. Blynn

W. H. Blynn, Ashleyady } Chain Carriers J. B. Campbell and Ed Wendeth

I, Mark E. Bagodan, State Surveyor for the State of Texas, do hereby certify that the foregoing survey was made by me according to law under the direction of the Commissioner of the General Land Office by establishing base lines for the block to which this survey belongs; that the limits, boundaries and corners, with the marks, natural and artificial, are truly described in the foregoing Plat and Field Notes.

Surveyed June 1902 day of 1900.

Mark E. Bagodan State Surveyor for the State of Texas.



The State of Texas,

Cochran and Graham County, Survey No. 9
or District, Blk. F

FIELD NOTES of a survey of 640

acres of land made for the Public Free School Fund by virtue of an Act of the First Called Session of the Twenty-Sixth Legislature, approved February 23, 1900, providing for the survey and sale of the unsurveyed school land.

Said land is situated in Cochran and Graham County, about 18 miles S 21° E from center of County, and known as survey No. 9 in Block No. F

Magnetic Variation 10 1/2 x 11 1/2

Angle from Polaris in Elongation

BEGINNING AT the N.E. Cor. of Section No. 10, a point 233 1/2 m. East of the S.W. Cor. of No. 6 and on the S line of same for the N.W. Cor. of this tract

Thence South 204 1/2 m. to the S.E. Cor. of No. 10, on N line of the Jas. Gibson Sur. for the S.W. Cor. of this tract.

Thence East 178 3/4 m. to the S.W. Cor. of No. 8 on said Gibson line for the S.E. Cor. of this tract.

Thence North 2010 1/2 m. to the N.W. Cor. of said No. 9 for the N.E. Cor. of this tract.

Thence West at 116 1/2 m. pass the S.W. Cor. of No. 7 178 3/4 m. in all

to the place of beginning.


Cancelled by
J. H. Campbell
12, 107

M. H. Lyman, H. P. Low Lady
J. H. Campbell and Edmondith
Chain Carriers

I, Mark C. Ragsdale, State Surveyor for the State of Texas, do hereby certify that the foregoing survey was made by me according to law under the direction of the Commissioner of the General Land Office by establishing base lines for the block to which this survey belongs; that the limits, boundaries and corners, with the natural and artificial, are truly described in the foregoing Plat and Field Notes.

Surveyed June 1902 day of 1900.

Mark C. Ragsdale
State Surveyor for the State of Texas.



The State of Texas,

Cochran and Yoakum County, Survey No. 10 or District, Blk. 7

FIELD NOTES of a survey of 640

acres of land made for the Public Free School Fund by virtue of an Act of the First Called Session of the Twenty-Sixth Legislature, approved February 23, 1900, providing for the survey and sale of the unsurveyed school land. Said land is situated in Cochran and Yoakum County, about 17 1/2 miles S 19 degrees from center of County, and known as survey No. 10 in Block No. 7

Magnetic Variation 10 1/2 x 11 1/2

Angle from Polaris in Elongation

BEGINNING AT The N.W. Cor. of section No. 9 for the N.E. Cor. of this tract, a point 233 3/4 m. E. of the S.W. Cor. of No. 6 thence South 20 41 3/10 to the S.W. Cor. of No. 9 on the N. line of the Jno. Gibson block for the S.E. Cor. of this tract.

thence West 17 56 1/2 m. to the S.E. Cor. of No. 11 on the N. line of the said Gibson block for the S.W. Cor. of this tract.

thence north 20 72 5 m. to the N.E. Cor. of said No. 11 on the S. line of No. 5 = 376 4/5 m. E. of the S.W. Cor. of same for the N.W. Cor. of this tract.

thence South 89 degrees East 17 56 1/2 m. to the place of beginning.

Correct 5/18/20 J. H. Hawkins

M. B. Flynn, B. Lovelady Chain Carriers J. H. Phillips and Ed. Merritt

I, Mark E. Ragdale, State Surveyor for the State of Texas, do hereby certify that the foregoing survey was made by me according to law under the direction of the Commissioner of the General Land Office by establishing base lines for the block to which this survey belongs: that the limits, boundaries and corners, with the marks, natural and artificial, are truly described in the foregoing Plat and Field Notes.

Surveyed June 1902 day of 1900

Mark E. Ragdale State Surveyor for the State of Texas.

FIELD NOTES.

Survey No.

Block No.

..... County.

Filed in Land Office this the day

..... 190

..... Commissioner.

Patented June 2, 1920.
Piereson



The State of Texas,

Bochran ^{and} Yoakum County, Survey No. 11
 or _____ District, Blk. F

FIELD NOTES of a survey of 640

acres of land made for the Public Free School Fund by virtue of an Act of the First Called Session of the Twenty-Sixth Legislature, approved February 23, 1900, providing for the survey and sale of the unsurveyed school land.

Said land is situated in Bochran ^{and} Yoakum County, about 17 miles 510⁰⁰/₁₀₀ from center of County, and known as survey No. 11 in Block No. F

Magnetic Variation 10⁰⁰/₁₀₀° N 11⁰⁰/₁₀₀° E

Angle _____ from Polaris in _____ Elongation _____

BEGINNING AT

the N.W. Cor. of section No. 10 for the N.E. Cor. of this tract.

Thence South 2072⁵/₁₀₀ ms. to the S.W. Cor. of said No. 10 on the N. line of the Jno. Gibson block, for the S.E. Cor. of this tract

Thence West 1731 ms. to the S.E. Cor. of No. 12 on the N. line of said Gibson block for the S.W. Cor. of this tract

Thence North 2102⁵/₁₀₀ ms. to the N.E. Cor. of said No. 12 - 545⁰/₁₀₀ ms. East of the S.W. Cor. of Sec. 4 for the N.W. Cor. of this tract

Thence East 1731 ms.

to the place of beginning.

*Cancelled by corrected
 Field Notes - see
 file - 82346
 2-25-11
 J.W.K.*

W.B. Flynn & A. Lavelady

Chain Carriers

J. Campbell and Ed Merritt


I, Mark E. Ragdale

State Surveyor for the State of Texas, do hereby

certify that the foregoing survey was made by me according to law under the direction of the Commissioner of the General Land Office by establishing base lines for the block to which this survey belongs; that the limits, boundaries and corners, with the marks, natural and artificial, are truly described in the foregoing Plat and Field Notes.

Surveyed _____ day of June 1902

Mark E. Ragdale
 State Surveyor for the State of Texas.



The State of Texas,

Surveyor
 Cochran and Yoakum County, 13
 or District, Blk. 7

FIELD NOTES of a survey of 640

acres of land made for the Public Free School Fund by virtue of an Act of the First Called Session of the Twenty-Sixth Legislature, approved February 23, 1900, providing for the survey and sale of the unsurveyed school land.

Said land is situated in Cochran and Yoakum County, about 16 1/2 miles S 70 E from center of County, and known as survey No. 13 in Block No. 7

Magnetic Variation 10 1/2 x 11 1/2

Angle from Polaris in Elongation

BEGINNING AT the N.W. Cor. of section no. 12 for the N.E. Cor. of this tract

Thence South 2132 m. to the S.W. Cor. of said No. 12 on the W. line of the Jno. Gibson block for the S.E. Cor. of this tract.
 Thence West 1683 m. to the S.E. Cor. of No. 14 on the W. line of said Gibson block for the S.W. Cor. of the tract.
 Thence North 2161 2/3 m. to the S. line of No. 2, the N.E. Cor. of No. 14 for the N.W. Cor. of the tract.
 Thence East 1683 m.

Cor. F / Notes 1900

to the place of beginning.

M. B. Flynn, A. L. Lavelley


Chain Carriers

J. Campbell and E. Merritt

I, Mark E. Ragdale, State Surveyor for the State of Texas, do hereby certify that the foregoing survey was made by me according to law under the direction of the Commissioner of the General Land Office by establishing base lines for the block to which this survey belongs; that the limits, boundaries and corners, with the marks, natural and artificial, are truly described in the foregoing Plat and Field Notes.

Surveyed June 1902 day of 1900

Mark E. Ragdale
 State Surveyor for the State of Texas.



The State of Texas,

Cochran and Yoakum County, Survey No. 14
 or District, Blk. 7

FIELD NOTES of a survey of 640

acres of land made for the Public Free School Fund by virtue of an Act of the First Called Session of the Twenty-Sixth Legislature, approved February 23, 1900, providing for the survey and sale of the unsurveyed school land. Said land is situated in Cochran and Yoakum County, about 16 miles S 80° E from center of County, and known as survey No. 14 in Block No. 7

Magnetic Variation 10 1/2° N 11 1/2° E

Angle from Polaris in Elongation

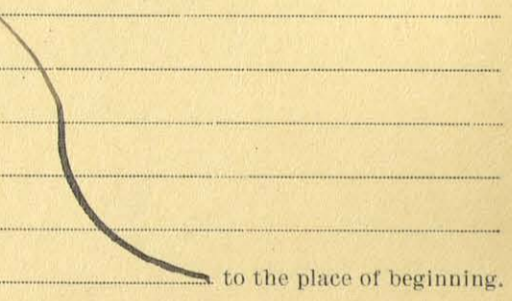
BEGINNING AT the N.W. Cor. of section No. 13 for the N.E. Cor. of this tract,

Thence South 2161 2/3 m. to the S.W. Cor. of said No. 13, on the N. line of the Jas. Gibson block for the S.E. Cor. of this tract.

Thence West, 1660 1/2 m. to the S.E. Cor. of No. 15, on the said Gibson N. line for the S.W. Cor. of this tract.

Thence North 2190 1/5 m. to the N.E. Cor. of said No. 15 on the S. line of No. 1, 286 4/5 m. West of the S.E. Cor. of said No. 1 for the N.W. Cor. of this tract.

Thence East 1660 1/2 m.




W.H. Flynn, P.S. Lovelady }
 J.B. Campbell & E.D. Merrideth } Chain Carriers

I, Mark E. Ragdale, State Surveyor for the State of Texas, do hereby certify that the foregoing survey was made by me according to law under the direction of the Commissioner of the General Land Office by establishing base lines for the block to which this survey belongs; that the limits, boundaries and corners, with the marks, natural and artificial, are truly described in the foregoing Plat and Field Notes.

Surveyed June 1902 day of 1900

Mark E. Ragdale
 State Surveyor for the State of Texas.



The State of Texas,

Cochran and Spakum County,
or District,

Survey

No. 15
Blk. 7

FIELD NOTES of a survey of 640

acres of land made for the Public Free School Fund by virtue of an Act of the First Called Session of the Twenty-Sixth Legislature, approved February 23, 1900, providing for the survey and sale of the unsurveyed school land.

Said land is situated in Cochran and Spakum County, about 16 miles S 20° E from center of County, and known as survey No. 15 in Block No. 7

Magnetic Variation 10° 11 1/2'

Angle from Polaris in Elongation

BEGINNING AT a point on the S. line of No. 1-262 3/4 m E. of the S.W. Cor. of said No. 1 for the N.E. Cor. of No. 8 of block 10 for the N.W. Cor. of this tract

Thence East 1638 1/2 m. to the N.W. Cor. of No. 14 for the N.E. Cor. of this tract

Thence South 2190 1/2 m. to the N. line of the Jno Gibson block and the S.W. Cor. of said No. 14 for the S.E. Cor. of this tract

Thence West 1638 1/2 m. to the S.E. Cor. of said No. 8 on the N. line of said Gibson block for the S.W. Cor. of this tract

Thence North 2218 1/2 m.

to the place of beginning.

W. H. Flynn, J. S. Lovelady


Chain Carriers

W. Campbell and C. Merritt

I, Mark E. Regodae, State Surveyor for the State of Texas, do hereby certify that the foregoing survey was made by me according to law under the direction of the Commissioner of the General Land Office by establishing base lines for the block to which this survey belongs; that the limits, boundaries and corners, with the marks, natural and artificial, are truly described in the foregoing Plat and Field Notes.

Surveyed June 1902 day of 1900

Mark E. Regodae
State Surveyor for the State of Texas.



The State of Texas,

Bochran & Yoakum County, Survey No. 1 Blk. Q

FIELD NOTES of a survey of 640

acres of land made for the Public Free School Fund by virtue of an Act of the First Called Session of the Twenty-Sixth Legislature, approved February 23, 1900, providing for the survey and sale of the unsurveyed school land. Said land is situated in Bochran & Yoakum County, about 21 miles 5380 ft from center of County, and known as survey No. 1

Magnetic Variation 10 1/2 x 11 1/2

Angle from Polaris in Elongation in Block No. Q

BEGINNING AT the fractional S.E. Cor. of Section No. 11 of Block 2 on a line of No. 2 - 361 1/2 m. South of the S.W. Cor. of No. 12 of Block 2 for the N.E. Cor. of this tract. Thence South 2301 m. to a Cor. of No. 2 for the S.E. Cor. of this tract. Thence West 1573 m. to a N.W. Cor. of said No. 2 (against an N.B. line of the State) for the S.W. Cor. of this tract. Thence North 1° East (with said State line) 2301 m. to the S.W. Cor. of said fractional Sec. No. 11 for the N.W. Cor. of this tract. Thence East 1568 m. to the place of beginning.


Handwritten notes: 11/2 x 11/2, 12880, with

W.H. Pym, Walter Rayotte, Ed. M. Sidwell & J.B. Campbell Chain Carriers

I, Mark E. Bagdale, State Surveyor for the State of Texas, do hereby certify that the foregoing survey was made by me according to law under the direction of the Commissioner of the General Land Office by establishing base lines for the block to which this survey belongs; that the limits, boundaries and corners, with the marks, natural and artificial, are truly described in the foregoing Plat and Field Notes.

Surveyed April 1902 day of 1900

Mark E. Bagdale State Surveyor for the State of Texas.



The State of Texas,

Bochran & Yoakum County, Survey No. 2 or District, Blk. Q

FIELD NOTES of a survey of 640

acres of land made for the Public Free School Fund by virtue of an Act of the First Called Session of the Twenty-Sixth Legislature, approved February 23, 1900, providing for the survey and sale of the unsurveyed school land.

Said land is situated in Bochran & Yoakum County, about 2 1/2 miles S 3/4 N from center of County, and known as survey No. 2

Magnetic Variation 10 1/2 W 11 1/2

Angle from Polaris in Elongation

in Block No. Q

BEGINNING AT the S.W. Cor. of Section No. 12 block 2, for the N.W. Cor. of the tract and an iron 2 1/2' high, iron pipe for center, being trench 4' on a side, in deep sand, placed north 100' from Cor. from which the following obj. ls. Beals or miles N 1/2 E, the other N 0° 50' W about 3/4 mi. a sq. pit N 56 1/2° W 12 mi. Do, N 63 3/4° W 12 mi. a triang. to S 4 1/2° W 1 1/2 mi. (mag. readings) Thence East 659 1/2' to the N.W. Cor. of Sec. 3 for the P.S. Co. of this tract Thence South 3484 1/2' to the S.W. Cor. of said No. 3 on the N. line of the Jno. Gibson block for the S.E. Cor. of this tract Thence West 2234 1/2' to the S.W. Cor. of this tract on the E.B. line of New Mexico. Thence North 1° East with said State line 847' to the N.W. Cor. of this tract and the S.W. Cor. Sec. No. 1. Thence East 1573' to the S.E. Cor. of same a Cor. of this tract. Thence North 2662 1/2' to the place of beginning.


Cancelled by Corrected Field Notes in F. 72881 10-15-45 MUR

W.B. Flynn, J.H. Campbell, Ed. Meredith & Walter Royalty Chain Carriers

I, Mark C. Ragsdale, State Surveyor for the State of Texas, do hereby certify that the foregoing survey was made by me according to law under the direction of the Commissioner of the General Land Office by establishing base lines for the block to which this survey belongs; that the limits, boundaries and corners, with the marks, natural and artificial, are truly described in the foregoing Plat and Field Notes.

Surveyed April 1902 day of 1900

Mark C. Ragsdale State Surveyor for the State of Texas.



The State of Texas,

Bochran & Yoakum County,
or District,

Survey

No. 3

Blk. Q

FIELD NOTES of a survey of 640

acres of land made for the Public Free School Fund by
virtue of an Act of the First Called Session of the Twenty-
Sixth Legislature, approved February 23, 1900, providing
for the survey and sale of the unsurveyed school land.

Said land is situated in Bochran & Yoakum
County, about 20 1/2 miles S 3/6 W from
center of County, and known as survey No. 3

in Block No. Q

Magnetic Variation 10 1/2 x 11 1/2

Angle from Polaris in Elongation

BEGINNING AT the N.W. Cor. of Section No. 4 a point 20 1/2 ^{west} of the
S.W. Cor. of No. 13 & S.E. of No. 12 of Block 7 for the N.E. Cor. of this tract.

Thence South 3466 3/10 m. to the S.W. Cor. of said No. 3.
on the N. line of Jno. Gibson block for the S.E. Cor. of this tract.
Thence West 1039 3/5 m. to the S.E. Cor. of No. 2 for
the S.W. Cor. of this tract.

Thence North 3484 3/5 m. to the N.E. Cor. of said 2
on the S line of sec. 12 for the N.W. Cor. of this tract.

Thence East 1039 3/10 m.

to the place of beginning.

Cancelled by Corrected
Field Notes in F-77957
10-15-45 MWR

J. H. Campbell, Ed. Merritt
Water Royalty & N. H. Flynn

Chain Carriers


I, Mark E. Ragdale

State Surveyor for the State of Texas, do hereby
certify that the foregoing survey was made by me according to law under the direction of the Commissioner of the
General Land Office by establishing base lines for the block to which this survey belongs; that the limits, boundaries
and corners, with the marks, natural and artificial, are truly described in the foregoing Plat and Field Notes.

Surveyed day of April 1902 1900

Mark E. Ragdale

State Surveyor for the State of Texas.



The State of Texas,

Cochran & Yoakum County, Survey No. 4 or District, Blk. Q

FIELD NOTES of a survey of 640 acres of land made for the Public Free School Fund by virtue of an Act of the First Called Session of the Twenty-Sixth Legislature, approved February 23, 1900, providing for the survey and sale of the unsurveyed school land. Said land is situated in Cochran & Yoakum County, about 20 miles S 34 1/2 N from center of County, and known as survey No. 4 in Block No. Q

Magnetic Variation 11 1/2 E

Angle from Polaris in Elongation

BEGINNING AT the N.E. Cor. of section no. 3 on the S line of no. 12 block. In 201 2/3 m. west of the S.E. Cor. of same to the S.W. Cor. of 13 for the N.W. Cor. of this tract. Thence East 389° E pass said no. 12 & 13 Cor. 1045 to no. 4 the N.W. Cor. of no. 5 for the N.E. Cor. of this tract. Thence South 344 8/10 m. to the N. line of Jms. Gibson block, the S.W. Cor. of said no. 5 for the S.E. Cor. of this tract. Thence West 1045 to the S.E. Cor. of said no. 3 for the S.W. Cor. of this tract. Thence North 346 6/10 m.

to the place of beginning.

OK Just 2/21/20

W.H. Flynn, Walter Reynolds Chain Carriers J.B. Campbell and Ed Menard

I, Mark E. Ragsdale, State Surveyor for the State of Texas, do hereby certify that the foregoing survey was made by me according to law under the direction of the Commissioner of the General Land Office by establishing base lines for the block to which this survey belongs; that the limits, boundaries and corners, with the marks, natural and artificial, are truly described in the foregoing Plat and Field Notes.

Surveyed day of April 1902 1900

Mark E. Ragsdale State Surveyor for the State of Texas.


FIELD NOTES.

Survey No.
Block No.
..... County.
Filed in Land Office this the day
..... 190

.....
Commissioner.

Patented Feb. 27, 1920.

Picasso



The State of Texas,

Cochran & Yoakum County, Survey No. 5 Blk. Q
or District, Blk. Q

FIELD NOTES of a survey of 640

acres of land made for the Public Free School Fund by virtue of an Act of the First Called Session of the Twenty-Sixth Legislature, approved February 23, 1900, providing for the survey and sale of the unsurveyed school land.

Said land is situated in Cochran & Yoakum County, about 20 miles S 33° W from center of County, and known as survey No. 5

in Block No. Q

Magnetic Variation 10 1/2° E

Angle from Polaris in Elongation

BEGINNING AT the N.W. Cor. of Section No. 6 on the S. 1/2 Line of No. 13, 5 3/4-m. West of the S.E. Cor. of said No. 13 & the S.W. of No. 14 (both in Block 2.) for the N.E. Cor. of this tract and an East 2' high Cedar post set for Center, 1/2 inch 2 1/2 m. on a side around placed 100 m. North and 5 3/8-m. East of Cor. from which md. the following obj. br. Bull Bat mill N 72° 54' E about 2 3/4 mi. South. Mills East in line N 74° 20' W about 2 1/2 mi. to S 65° 58' E and pit N 89° 58' E 1 1/2 m. Triang. do. N 59° 1/2 W 16 m. Cir. do. S 41° 1/2 W 16 1/2 m. Thence South 34 2/3 9 1/2 to the S.W. Cor. of said No. 6 on the N. line of Jno. Gibbon Block for the S.E. Cor. of this tract, Thence West 10 50 3/8 m. to the S.E. Cor. of No. 4 for the S.W. Cor. of this tract, Thence North 34 4 8/10 to the N.E. Cor. of said No. 4, on S. line of said No. 13 for the N.W. Cor. of this tract, Thence East 10 50 3/8 m. to the place of beginning.

Correct 2/21/20 JWH

M.B. Flynn, Ed. Meredith
Walter Royalty, J.H. Campbell

Chain Carriers

I, Mark E. Ragodale, State Surveyor for the State of Texas, do hereby certify that the foregoing survey was made by me according to law under the direction of the Commissioner of the General Land Office by establishing base lines for the block to which this survey belongs: that the limits, boundaries and corners, with the marks, natural and artificial, are truly described in the foregoing Plat and Field Notes.

Surveyed June 1902 day of 1900.


Mark E. Ragodale State Surveyor for the State of Texas.

FIELD NOTES.

Survey No.
Block No.
County.
Filed in Land Office this the day
..... 190

.....
Commissioner.

Patented Feb. 27, 1920.
Pierston



The State of Texas,

Cochran & Yoakum County, Survey No. 6 or District, Blk. Q

FIELD NOTES of a survey of 640

acres of land made for the Public Free School Fund by virtue of an Act of the First Called Session of the Twenty-Sixth Legislature, approved February 23, 1900, providing for the survey and sale of the unsurveyed school land.

Said land is situated in Cochran & Yoakum County, about 19 miles S 31° W from center of County, and known as survey No. 6

Magnetic Variation 70 1/2° W 11 1/2° E Angle from Polaris in Elongation

in Block No. Q

BEGINNING AT a point on the S. line of Section no. 13, block 2, 5 3/5 ms. west of the S.E. Cor. of same and the S.W. Cor. of No. 14, the N.E. of No. 5 for the N.W. of this tract, and an East md. 2' high, cedar post for Center sq. bench 2 1/2 ms. on a side around placed 100 ms. North and 5 3/5 ms. East of Cor. from which md. the following obj. for Bull Bat Mill N 72° - 54' E about 2 3/4 mi. Sand. Mill. East in line N 74° - 20' W about 2 1/2 mi. do S 65° - 56' E - an 14 pit N 89 1/2° E 18 1/2 ms. Triang. do. N 59 1/2° W 15 ms. Cir. do. S 41 1/4° W 16 1/2 ms.

thence East ^{58 1/2° E} 1056 3/5 ms. to the N.W. Cor. of no. 7 for the N.E. Cor. of this tract.

thence South 34 11 5/8 ms. to the S.W. Cor. of said 7 on the N line of the Jas Gibson block for the S.E. Cor. of this tract.

thence West 1056 3/5 ms. to the S.E. Cor. of said 5 for the S.W. Cor. of this tract.

thence North 34 11 5/8 ms. to the place of beginning. 3429 3/8

Correct 2/21/20 JWH

M.H. Flynn, Ed Meredith, Walter Royalty and Job Campbell Chain Carriers

I, Mark E. Ragsdale, State Surveyor for the State of Texas, do hereby certify that the foregoing survey was made by me according to law under the direction of the Commissioner of the General Land Office by establishing base lines for the block to which this survey belongs; that the limits, boundaries and corners, with the marks, natural and artificial, are truly described in the foregoing Plat and Field Notes.

Surveyed June 1902 day of 1900. Mark E. Ragsdale State Surveyor for the State of Texas.

FIELD NOTES.

Survey No.

Block No.

County.


Filed in Land Office this the day

..... 190

Commissioner.

Patented Feb. 27, 1920

Piereson



The State of Texas,

Bochran & Yoakum County, Survey No. 7 or District, Blk. Q

FIELD NOTES of a survey of 640

acres of land made for the Public Free School Fund by virtue of an Act of the First Called Session of the Twenty-Sixth Legislature, approved February 23, 1900, providing for the survey and sale of the unsurveyed school land.

Said land is situated in Bochran & Yoakum

County, about 19 miles S 3078

from center of County, and known as survey No. 7

in Block No. Q

Magnetic Variation 40' 11.8'

Angle from Polaris in Elongation

BEGINNING on the S.W. corner of Section No. 15 block 2, 212 3/4 - acs. East of the S.W. Cor. of same, the N.W. Cor. of No. 8 for the N.E. Cor. of this tract,

Thence South 33 92 2/3 acs. to the S.W. Cor. of said No. 8 on the N. line of the Jno. Gibson block for the S.E. Cor. of this tract

Thence West with the Gibson tract 1062 acs. to the S.E. Cor. of sec. No. 6 for the S.W. Cor. of this tract,

Thence North 34 11 5/8 acs. to the N.E. Cor. of said No. 6, on the S. line of sec. No. 14 blk 2, for the N.W. Cor. of this tract,

Thence East 1062 acs.

to the place of beginning.

Correct 2/21/1920 JWH

1062 212 3/4 8 540

W.H. Flynn, Ed. Meredith

J.H. Campbell and W. Royalty

Chain Carriers

I, Mark E. Ragdale, State Surveyor for the State of Texas, do hereby

certify that the foregoing survey was made by me according to law under the direction of the Commissioner of the General Land Office by establishing base lines for the block to which this survey belongs; that the limits, boundaries and corners, with the marks, natural and artificial, are truly described in the foregoing Plat and Field Notes.

Surveyed June 1902 1900.


Mark E. Ragdale State Surveyor for the State of Texas.

FIELD NOTES.

Survey No.
Block No.
..... County.
Filed in Land Office this the day
..... 190

.....
Commissioner.

Patented Feb. 27, 1920,
Pinson



The State of Texas,

Boehman & Yoakum } Survey
 County, No. 8
 or District, Blk. Q


FIELD NOTES of a survey of 640
 acres of land made for the Public Free School Fund by
 virtue of an Act of the First Called Session of the Twenty-
 Sixth Legislature, approved February 23, 1900, providing
 for the survey and sale of the unsurveyed school land.
 Said land is situated in Boehman & Yoakum
 County, about 18 1/2 miles 528 1/4 from
 center of County, and known as survey No. 8
 in Block No. Q

Magnetic Variation 10° - 11 1/2
 Angle from Polaris in Elongation

BEGINNING on the S. 1/2 line of Section No. 15 Block Q, at the
 N.E. Cor. of No. 7 for the N.W. Cor. of this tract
 thence East 1067 7/10 m. to the N.W. Cor. of No. 9 for
 the N.E. Cor. of this tract
 thence South 3374 3/10 m. to the S.W. Cor. of said 9
 on the N. line of the Jno. Gibson block for the S.E. Cor. of this tract
 thence West with said Gibson Surv. 1067 7/10 m. to
 the S.E. Cor. of said No. 7 for the S.W. Cor. of this tract.
 thence North 3392 2/10 m.
 to the place of beginning.

Job Campbell, Walter Royalty } Chain Carriers
 Ed Merritt, Tom Burrows }

I, Mark E. Bogdale, State Surveyor for the State of Texas, do hereby
 certify that the foregoing survey was made by me according to law under the direction of the Commissioner of the
 General Land Office by establishing base lines for the block to which this survey belongs; that the limits, boundaries
 and corners, with the marks, natural and artificial, are truly described in the foregoing Plat and Field Notes.
 Surveyed June 1902 day of 1900.
 Mark E. Bogdale
 State Surveyor for the State of Texas.



The State of Texas,

Bochran & Yoakum County, Survey No. 9
 or District, Blk. Q

FIELD NOTES of a survey of 640 acres of land made for the Public Free School Fund by virtue of an Act of the First Called Session of the Twenty-Sixth Legislature, approved February 23, 1900, providing for the survey and sale of the unsurveyed school land. Said land is situated in Bochran & Yoakum County, about 18 miles S 26 W from center of County, and known as survey No. 9 in Block No. Q


Magnetic Variation 10 1/2° N 11 1/2°
 Angle from Polaris in Elongation

BEGINNING AT the N.E. Cor. of section No. 8, on the S. line of sec. 1, block 1, for the N.W. Cor. of this tract.
 Thence East 1060 7/8 ms. to a N.W. Cor. of sec. 1 block 1 for the N.E. Cor. of this tract.
 Thence South 868 7/8 ms. to the S.W. Cor. of said 1,
 Thence East 17 1/2 ms. to the N.W. Cor. of No. 17 -
 Thence South 2486 1/2 ms. to the S.W. Cor. of same on the N.W. line of the Jas. Gibson Sur. for the E. Cor. of this tract.
 Thence West with said Gibson Sur. 1078 1/2 ms. to the S.E. Cor. of No. 8 for the S.W. Cor. of this tract.
 Thence North 3374 3/10 ms. to the place of beginning.

W. E. Flynn, Walter Royalty, Chain Carriers
 J. Campbell & Ed Merritt

I, Mark E. Rogsdale, State Surveyor for the State of Texas, do hereby certify that the foregoing survey was made by me according to law under the direction of the Commissioner of the General Land Office by establishing base lines for the block to which this survey belongs; that the limits, boundaries and corners, with the marks, natural and artificial, are truly described in the foregoing Plat and Field Notes.
 Surveyed June 1902 day of 1900.

Mark E. Rogsdale, State Surveyor for the State of Texas.



The State of Texas,

Cochran } Survey
 County, No. 1
 or District, Blk. U

FIELD NOTES of a survey of 640

acres of land made for the Public Free School Fund by virtue of an Act of the First Called Session of the Twenty-Sixth Legislature, approved February 23, 1900, providing for the survey and sale of the unsurveyed school land.

Said land is situated in Cochran

County, about 12 1/2 miles N 57 W from

center of County, and known as survey No. 1

in Block No. U

Magnetic Variation 10 1/2 E from as adjacent lines
 Angle from Polaris in Elongation

BEGINNING AT a point on the S.W. line of Iron Co. School Lg. where the Texas and New Mexico line intersects same. And an Earth md., with 4" iron pipe marked N.W. placed in center and triang. trench cut around 12" x 12", fixed 40 m. north of Cor. from which Earth md. the following obj. br. a triang. pit N 66 1/2 E 16 1/2 m. Do 527 1/2 E 21 1/2 Do 546 1/2 W 24 m. a W. well N 36 1/2 W - Do 561 3/5 E about 3 1/2 mi mag. readings.

Thence South with the N.W. line of the state 1860 m. a Cor. on same, Earth md. 2 1/2 high, sq. trench cut around 2 m. on a side 12" x 15" from which point 10 1/2 m. West the following brs. are taken N. misc. 87-39 E. a stone mtd. X set in pairs md. with a sq. pit north of Cor. 10 m. and do. South 10 m. And continue South 3815 m. in all to the N.W. Cor. of No. 6 of this block for the S.W. Cor. of this tract. Thence East 984 1/5 m. with the N.W. line of said No. 6 for the N.E. of No. 6 and S.E. Cor. of this tract to the place of beginning.

Thence North with the N.W. line of said No. 6 and No. 2 3815 m. to the N.W. Cor. of No. 2 on the S.W. line of said school Lg. No. 164 for the N.E. Cor. of this tract Thence West with the said body line of said Lg. 909 3/10 to point of beginning

W.H. Flynn, J.H. Campbell } Chain Carriers
 Tom Burrows and J.P. Lovelady }

I, Mark E. Bagdale, State Surveyor for the State of Texas, do hereby certify that the foregoing survey was made by me according to law under the direction of the Commissioner of the General Land Office by establishing base lines for the block to which this survey belongs; that the limits, boundaries and corners, with the marks, natural and artificial, are truly described in the foregoing Plat and Field Notes.

Surveyed May 1902 day of 1900

Mark E. Bagdale
 State Surveyor for the State of Texas.

FIELD NOTES.

Survey No.

Block No.

County.

Filed in Land Office this the day

190.....


Commissioner.

Correction map of
Cochran Co. -

7-8-1919 John Howard

Patented Aug. 6, 1919
Piereson

John Howard



The State of Texas,

} Survey
 } County, Coburn No. 2
 } District, W Blk. W

FIELD NOTES of a survey of 640
 acres of land made for the Public Free School Fund by
 virtue of an Act of the First Called Session of the Twenty-
 Sixth Legislature, approved February 23, 1900, providing
 for the survey and sale of the unsurveyed school land.
 Said land is situated in Coburn
 County, about 1 1/2 miles N 54° W from
 center of County, and known as survey No. 2
 in Block No. W

Magnetic Variation 10 1/2° E. Same as
adjacent line
 Angle from Polaris in Elongation

BEGINNING AT The N.E. Cor. of Section No. 1 of this block, on the
S.E. line of Iron Co. School Lg. No. 164 for the N.W. Cor. of this
tract

Thence East with said body, line of said Lg. No. 164
 1900 w.c. to the N.W. Cor. of Sec. No. 3 of this block, for the N.E. Cor.
 of this tract.

Thence South 1900 w.c. with the N.B. line of same to the S.W. Cor.
 of said Section No. 3 for the S.E. Cor. of this tract, also the N.E. Cor. of
 No. 5.

Thence West with the N.B. line of said No. 5 - 1900 w.c.
 to the N.W. Cor. of same on the E.B. line of No. 1 for the
 S.W. Cor. of this tract.

Thence North with the E.B. line of said No. 1 -
 1900 w.c. _____ to the place of beginning.

W. H. Flynn, J. H. Campbell
J. S. Lovelady and Tom Parsons } Chain Carriers

I, Mark E. Ragdale, State Surveyor for the State of Texas, do hereby
 certify that the foregoing survey was made by me according to law under the direction of the Commissioner of the
 General Land Office by establishing base lines for the block to which this survey belongs; that the limits, boundaries
 and corners, with the marks, natural and artificial, are truly described in the foregoing Plat and Field Notes.

Surveyed _____ day of May 1902

Mark E. Ragdale
 State Surveyor for the State of Texas.

FIELD NOTES.

Survey No.

Block No.

..... County.

Filed in Land Office this the day


..... 190.....

.....
Commissioner.

Patented Aug. 6, 1919.
Piereson

AKM

The State of Texas,



Bochran County, No. 7
or District, Blk. W

FIELD NOTES of a survey of 640

acres of land made for the Public Free School Fund by virtue of an Act of the First Called Session of the Twenty-Sixth Legislature, approved February 23, 1900, providing for the survey and sale of the unsurveyed school land.

Said land is situated in Bochran

County, about 14 miles N52W from

center of County, and known as survey No. 8

in Block No. W

Magnetic Variation 10 1/2 E. same as adjacent lines
Angle from Polaris in Elongation

BEGINNING AT the S.E. Cor. of Iron Co. School Lg. No. 164, the S.W. of Lg. No. 159 & the N.W. of Lg. No. 158 for the N.E. Cor. of this Tract
Thence South with the N.B. line of said No. 158-1900
1900 to the N.E. Cor. of No. 4 of this block for the S.E. Cor. of this Tract
Thence West with the N.W. line of said No. 4-1900
to the N.W. Cor. of same, the S.W. Cor. of this Tract and S.E. Cor. No. 2,
Thence North with the E.B. line of said No. 2
1900 to the N.E. Cor. of same for the N.W. Cor. of this
Tract same as S.W. line of said Lg. No. 164.
Thence East with said line of said Lg.
1900 to

to the place of beginning.

W. B. Flynn and J. H. Campbell

Chain Carriers

Tom Burrows & P. E. Lovelady

I, Mark C. Ragdale, State Surveyor for the State of Texas, do hereby certify that the foregoing survey was made by me according to law under the direction of the Commissioner of the General Land Office by establishing base lines for the block to which this survey belongs; that the limits, boundaries and corners, with the marks, natural and artificial, are truly described in the foregoing Plat and Field Notes.

Surveyed May 1902 day of 1900


Mark C. Ragdale
State Surveyor for the State of Texas.

FIELD NOTES.

Survey No.
Block No.
County.
Filed in Land Office this the day
..... 190.....
Commissioner.

Patented Aug. 6, 1919.
Piereson

APM



The State of Texas,

Cochran County, Survey No. 4
 or District, Blk. U

FIELD NOTES of a survey of 640

acres of land made for the Public Free School Fund by virtue of an Act of the First Called Session of the Twenty-Sixth Legislature, approved February 23, 1900, providing for the survey and sale of the unsurveyed school land.

Said land is situated in Cochran County, about 10 1/2 miles N 54 W from center of County, and known as survey No. 4 in Block No. U

Magnetic Variation 10 1/2 E 1000 as adjacent lines
 Angle from Polaris in Elongation

BEGINNING AT the S.E. Cor. of Sec. No. 3 of this block, on the N.W. line of School Lg. No. 158 in name of Hall Co. for the N.E. Cor. of this tract.

Hence South with said Rdy. Line 1900 ws. to the N.E. Cor. of Section No. 8 of this block for the S.E. Cor. of this tract

Hence West with the N.W. line of said No. 8 - 1900 ws. to the S.W. Cor. of this Survey and the S.E. Cor. of No. 5 of this block.

Hence North with the E.B. line of said No. 5 - 1900 ws. to the S.W. Cor. of said No. 3 for the N.W. Cor. of this tract.

Hence East with the S.B. line of said No. 3 - 1900 ws

to the place of beginning.

W. B. Flynn, J. H. Campbell
 Tom Burrows, J. S. Lovelady
 Chain Carriers

I, Mark E. Ragodale, State Surveyor for the State of Texas, do hereby certify that the foregoing survey was made by me according to law under the direction of the Commissioner of the General Land Office by establishing base lines for the block to which this survey belongs; that the limits, boundaries and corners, with the marks, natural and artificial, are truly described in the foregoing Plat and Field Notes.

Surveyed May 1902 day of 1900
 Mark E. Ragodale
 State Surveyor for the State of Texas

FIELD NOTES.


Survey No.
Block No.
..... County.
Filed in Land Office this the day
..... 190.....
..... Commissioner.

Patented Aug. 6, 1919.

Pierson

of York

2 3



The State of Texas,

Bochran County, Survey No. 5
 or District, Blk. W

FIELD NOTES of a survey of 640 acres of land made for the Public Free School Fund by virtue of an Act of the First Called Session of the Twenty-Sixth Legislature, approved February 23, 1900, providing for the survey and sale of the unsurveyed school land. Said land is situated in Bochran County, about 10 1/2 miles N 5 1/2 W from center of County, and known as survey No. 5 in Block No. W

Magnetic Variation 10 1/2 W same as adjacent lands
 Angle from Polaris in Elongation

BEGINNING AT the N.W. Cor. of Section No. 4 of this block for the N.E. Cor. of this tract
 thence South with the N 1/2 line of said No. 4-1900 vrs to the S.W. Cor. of same for the S.E. Cor. of this tract and the N.E. Cor. of No. 7 of this block.
 thence West with the N 1/2 line of said No. 7-1900 vrs. to the N.W. Cor. of same and the S.W. Cor. of this tract a point on the E.B. line of Sec. No. 1
 thence North with the E 1/2 line of said No. 1-1900 vrs. to the S.W. Cor. of said No. 7 of this block for the N.W. Cor. of this tract.
 thence East with the S 1/2 line of said No. 7-1900 vrs. to the place of beginning.

Subscribed

M.H. Flynn, J. Campbell
 Tom Burrows and J. Sawlady
 Chain Carriers

I, Mark A. Bagdady, State Surveyor for the State of Texas, do hereby certify that the foregoing survey was made by me according to law under the direction of the Commissioner of the General Land Office by establishing base lines for the block to which this survey belongs; that the limits, boundaries and corners, with the marks, natural and artificial, are truly described in the foregoing Plat and Field Notes.

Surveyed May 1902 day of 1900
 Mark A. Bagdady
 State Surveyor for the State of Texas.

FIELD NOTES.

Survey No.

Block No.

County.

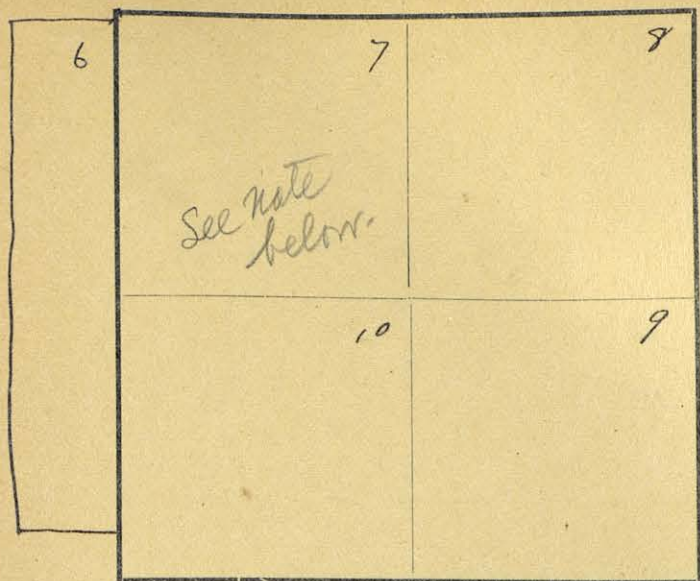
Filed in Land Office this the day

..... 190.....

..... Commissioner.

Patented Aug. 6, 1919.
Piereson

OK-put



The State of Texas,

Survey
 No. 6
 Blk. W
 County, Cochran
 District,

FIELD NOTES of a survey of 640

acres of land made for the Public Free School Fund by virtue of an Act of the First Called Session of the Twenty-Sixth Legislature, approved February 23, 1900, providing for the survey and sale of the unsurveyed school land.

Said land is situated in Cochran
 County, about 14 miles W from
 center of County, and known as survey No. 6
 in Block No. W

Magnetic Variation 10 1/2° E same as
adjacent lines
 Angle from Polaris in _____ Elongation _____

BEGINNING on the W. line of Section 7 of this block and the S.E. Cor. of Section No. 1 of same for the N.E. Cor. of this tract
 Thence South with said No. 7x10 W. line 3558 1/2 no. to the N.E. Cor. of Sec. No. 11 of this block for the S.E. Cor. of this tract an Earth and with cedar post set in center placed South 186 m. and West 47 1/2 m. of said Cor. from which and back the following obj. br. a triang. pit N 18° W 18 1/2 m. do N 57 3/4° E 20 m. do South 26 m. 1 m. 2' high, sq. trench 2 m. on a side 12" x 12"
 Thence West with N. line of said No. 11 1046 m. to point on Tex. & New Mexico line for the N.W. Cor. of said No. 11 & the S.W. Cor. of this tract, and an Earth and 2 1/2 high with iron rod put in center placed South of Cor. 186 m. from which and the following obj. br. a Cir. pit N 41° E 20 m. triang. do S 27 3/4° E 30 m. sq. do N 49° W 22 m. triang. trench 3 m. on a side around rod 12" x 12"
 Thence North with the Tex. & Mex. bdy. line 3558 1/2 m. to the S.W. Cor. of said No. 1 for the N.W. Cor. of this tract
 Thence East with the S. line of said No. 1 984 1/2 m. to point of Beginning.


See corrected notes in F. 72585

W. B. Flynn & H. Campbell
Tom Burrows & J. S. Lacy
 Chain Carriers

I, Mark E. Ragsdale, State Surveyor for the State of Texas, do hereby certify that the foregoing survey was made by me according to law under the direction of the Commissioner of the General Land Office by establishing base lines for the block to which this survey belongs; that the limits, boundaries and corners, with the marks, natural and artificial, are truly described in the foregoing Plat and Field Notes.

Surveyed _____ day of May 1902 1902

Mark E. Ragsdale
 State Surveyor for the State of Texas.



The State of Texas,

Survey
 }
 Cochran County, No. 7
 or District, Blk. W

FIELD NOTES of a survey of 640
 acres of land made for the Public Free School Fund by
 virtue of an Act of the First Called Session of the Twenty-
 Sixth Legislature, approved February 23, 1900, providing
 for the survey and sale of the unsurveyed school land.
 Said land is situated in Cochran
 County, about 12 1/2 miles N 6/17 W from
 center of County, and known as survey No. 7
 in Block No. W

Magnetic Variation 10' - same as
 adjacent lines
 Angle from Polaris in Elongation

BEGINNING AT the S.W. Cor. of Sec. No. 5 for the N.W. Cor. of this Sur.
 Thence East with the S. Line of said No. 5 - 1900 m.
 to the N.W. Cor. of Section No. 8 for the N.E. Cor. of
 this tract.
 Thence South with the W. Line of said No. 8 -
 1900 m. to the N.E. Cor. of No. 10 for the S.E. Cor. of this tract.
 Thence West with the W. Line of said No. 10 - 1900
 m. to the N.W. Cor. of same on the E. B. Line of No. 6 for the
 S.W. Cor. of this tract.
 Thence North with the E. Line of said No. 6 -
 1900 m. _____

 _____ to the place of beginning.

W.B. Gynn, J. Campbell }
 H. Lovelady & Tom Burrows } Chain Carriers

I, Mark E. Ragdale, State Surveyor for the State of Texas, do hereby
 certify that the foregoing survey was made by me according to law under the direction of the Commissioner of the
 General Land Office by establishing base lines for the block to which this survey belongs; that the limits, boundaries
 and corners, with the marks, natural and artificial, are truly described in the foregoing Plat and Field Notes.


Surveyed _____ day of May 1902 1900
 Mark E. Ragdale
 State Surveyor for the State of Texas.

FIELD NOTES.

Survey No.
Block No.
..... County.
Filed in Land Office this the day
..... 190.....
..... Commissioner.

*Patented Aug. 6, 1919.
Piereson*

AKMA



The State of Texas,

Survey
 County, } No. 9
 or District, } Blk. U

FIELD NOTES of a survey of 640

acres of land made for the Public Free School Fund by virtue of an Act of the First Called Session of the Twenty-Sixth Legislature, approved February 23, 1900, providing for the survey and sale of the unsurveyed school land.

Said land is situated in Cochran

County, about 10 1/2 miles N 60 W from

center of County, and known as survey No. 9

in Block No. U

Magnetic Variation 10 1/2 E same as adjacent lines
Angle from Polaris in Elongation

BEGINNING AT a point on the Median of Hall Co. School Lg. the S.E. Cor. of Sec. 9 and the N.E. Cor. of this section and an Earth md. 2' high with sq. trench 3 3/8 in. on a side cut around placed 40 in. North from which md. the following obj's. br. a W. Mill about 2 mi. N 61° 15' E - a triang. pit North 8 1/2 in. do South 10 in. do West 11 in. Hence West with the South line of said Sec. No. 9 - 1900 in. to the N.E. Cor. of Sec. No. 10 for the N.W. Cor. of this Survey. Hence South with said E. line 1900 in. to the N.W. Cor. of sec. No. 13 for the S.W. Cor. of this section and an Earth md. placed 51 in. West and 40 in. North of Cor. from which Earth md. 2 1/2' high with triang. trench 3 in. on a side cut around from which the following obj's br. a triang. pit N 21° W 20 in. do S 30 1/2° E 18 in. do S 71 1/2° W 17 1/2 in. a Wind Mill N 55° 55' E about 3 1/2 mi. (mag reading) Hence East with the N line of said 13 - 1900 in. to a point on the Median of said Lg. 157 for the S.E. Cor. of this tract and an Earth md. 3' high with iron pipe 4" dia in center of md. triang. trench cut 3 3/8 in. on a side 12" x 12" placed 40 in. North of Cor. from which md. the following obj's. br. a W. Mill N 46° E about 3 mi. a circular pit N 11° 21' W 24 in. do S 32° 15' E 20 1/2 in. do S 60 1/4° W 3 3/8 in. East of said pits is 1 in. near to Cor. then a clump of small mag. bushes. Hence North with the said Lg. line 1900 in. to point of

See corrected notes for F. 72910


W.B. Flynn, J.H. Campbell
 Tom Burrows and J. Spurlady

Chain Carriers

I, Mark E. Ragdale, State Surveyor for the State of Texas, do hereby certify that the foregoing survey was made by me according to law under the direction of the Commissioner of the General Land Office by establishing base lines for the block to which this survey belongs; that the limits, boundaries and corners, with the marks, natural and artificial, are truly described in the foregoing Plat and Field Notes.

Surveyed day of April 1902

Mark E. Ragdale
 State Surveyor for the State of Texas.



The State of Texas,

Cochran County, No. 10
or District, Blk. U

FIELD NOTES of a survey of 640

acres of land made for the Public Free School Fund by virtue of an Act of the First Called Session of the Twenty-Sixth Legislature, approved February 23, 1900, providing for the survey and sale of the unsurveyed school land.

Said land is situated in Cochran County, about 12.65 miles from center of County, and known as survey No. 10 in Block No. U

Magnetic Variation 10 1/2 E same as adjacent lines
Angle from Polaris in Elongation

BEGINNING AT the S.W. Cor. of Section 7, on the E. B. line of Sec. No. 6, for the N.W. Cor. of this tract.
Thence South with E. line of same 1900 m. to the N.W. Cor. of No. 12 on E. B. line of No. 11 for the S.W. Cor. of this tract and an Earth md. with sides post set for center, md 2' high and trench cut around 2 m. on a side placed 40 m. North and 17 1/2 m. West of Cor. from which md. the following obj. br. a triang. pit N 18 W 18 1/2 m. Do S 57 3/4 E 20 m. Do South 20 m. Thence East with the N. B. L. of said No. 12 1900 m. to the S.W. Cor. of No. 9 for the S.E. Cor. of this tract. And an Earth md. 2' high with triang. trench 3 m. on a side placed North 40 m. and West 5 1/2 m. of said Cor. from which md. the following obj. br. a triang. pit N 21 W 20 m. Do S 30 1/2 E 15 m. Do S 7 1/2 W 7 m. Thence North with West line of said No. 9 1900 m. to the S.W. Cor. of No. 8 for the N.E. Cor. of this tract to the place of beginning.


Thence West with the S. Line of said No. 7 - 1900 m. to the point of beginning.

See corrected Notes in F. 72909

W. H. Flynn, J. B. Campbell } Chain Carriers
J. S. Goodady, Tom Burrows }

I, Mark E. Ragsdale, State Surveyor for the State of Texas, do hereby certify that the foregoing survey was made by me according to law under the direction of the Commissioner of the General Land Office by establishing base lines for the block to which this survey belongs; that the limits, boundaries, and corners, with the marks, natural and artificial, are truly described in the foregoing Plat and Field Notes.

Surveyed April 1902 day of 1902
Mark E. Ragsdale State Surveyor for the State of Texas.



The State of Texas,

Cochran County, Survey No. 11
or District, Blk. U

FIELD NOTES of a survey of 640

acres of land made for the Public Free School Fund by virtue of an Act of the First Called Session of the Twenty-Sixth Legislature, approved February 23, 1900, providing for the survey and sale of the unsurveyed school land.

Said land is situated in Cochran County, about 18 miles N 72° W from center of County, and known as survey No. 11 in Block No. U

Magnetic Variation 10 2/6 x same as adjacent lines
Angle from Polaris in Elongation


BEGINNING AT the S.E. Cor. of Sec. No. 6 for the N.E. Cor. of this tract, and an East md. with cedar post set in center placed south 186 ms. and West 47 7/8 ms. from said Cor. from which post and md. the following obj. for a triang. pit N 18° W 8 1/2 ms. So N 5 1/2° E 20 ms. So South 20 ms. said md. is 2' high with sq. trench 2 ms. on a side 12" x 12". Thence West with S.P. line of said No. 6-1046 ms. to point on the Tex. and New Mexico line for the S. W. Cor. of said No. 6 and the N.W. Cor. of this tract, and an East md. 2 1/2' high with iron rod put in center, placed south of Cor. 186 ms. from which md. the following obj. for a tri. pit N 41° E 20 ms. Triang. So S 27 3/4° E 30 1/2 ms. Sq. Do N 49° W 22 ms. Triang. trench out around 3 ms. on a side. Thence South 1° West with state line pass state Cor. (on line) at 711 3/8 ms. 3408 7/8 ms. to the N.W. Cor. of No. 16 for the S.W. Cor. of this tract. Thence East 1072 1/2 ms. to point on N. line of No. 15 the N.E. Cor. of said No. 16 for the S.E. Cor. of this tract. Thence North with the N. line of said No. 15 and 12 - 3408 7/8 ms. to the point of beginning.

See corrected Plat in F. 72869

W. B. Flynn, J. B. Campbell }
Tom Barrows and J. S. Lovelady } Chain Carriers

I, Mark E. Ragdale, State Surveyor for the State of Texas, do hereby certify that the foregoing survey was made by me according to law under the direction of the Commissioner of the General Land Office by establishing base lines for the block to which this survey belongs; that the limits, boundaries and corners, with the marks, natural and artificial, are truly described in the foregoing Plat and Field Notes.

Surveyed April 1902 day of 1900.
Mark E. Ragdale, State Surveyor for the State of Texas.



The State of Texas,
 Cochran County, Survey No. 12
 or District, Blk. U

FIELD NOTES of a survey of 640

acres of land made for the Public Free School Fund by virtue of an Act of the First Called Session of the Twenty-Sixth Legislature, approved February 23, 1900, providing for the survey and sale of the unsurveyed school land.

Said land is situated in Cochran County, about 1/2 miles N 69° W from center of County, and known as survey No. 12 in Block No. U

Magnetic Variation 10 1/2° E x p a m
 as adjacent lines
 Angle from Polaris in Elongation

BEGINNING AT the N.W. Cor. of Section No. 13 for the N.E. Cor. of this tract and an Earth md. 2 1/2' high with trench 3 m. on a side placed North 40 m. and West 51 m. of said Cor. from which the following obj. is a triang. pit N 21° W 20 m. Do S 30 1/2° E 18 m. Do S 7 1/2° W 17 1/2 m. a wind mill N 55° 55' E about 3 1/2 m. long. wooding
 Thence South with the W. Line of said Sec. No. 13-1900 m. to the N.E. Cor. of Section No. 15 for the S.E. Cor. of this tract.
 Thence West with the N. Line of same 1900 m. to the N.W. Cor. of said No. 15 on the E. B. Line of Sec. No. 11 for the S.W. Cor. of this tract.
 Thence North 1900 m. to the S.W. Cor. of Sec. No. 10 for the N.W. Cor. of this tract and an Earth md. with cedar post in center, said md 2' high a sq. trench cut 2 m. on a side plowed 40 m North and 47 1/2 m. West of Cor. from which the following obj. is a triang. pit N 15° W 18 1/2 m. Do S 5 1/2° E 20 m. Do South 20 m.
 Thence East with the E. B. Line of said No. 10-1900 m. to the point of beginning


See corrected notes in F. 72912

W. B. Flynn & J. B. Campbell }
 Tom Burrows & O. S. Lovelady } Chain Carriers

I, Mark E. Pagedale, State Surveyor for the State of Texas, do hereby certify that the foregoing survey was made by me according to law under the direction of the Commissioner of the General Land Office by establishing base lines for the block to which this survey belongs; that the limits, boundaries and corners, with the marks, natural and artificial, are truly described in the foregoing Plat and Field Notes.

Surveyed April 1902 day of 1900.

Mark E. Pagedale
 State Surveyor for the State of Texas.



The State of Texas,

Cochran County, Survey No. 123
 or District, Blk. U

FIELD NOTES of a survey of 640

acres of land made for the Public Free School Fund by
 virtue of an Act of the First Called Session of the Twenty-
 Sixth Legislature, approved February 23, 1900, providing
 for the survey and sale of the unsurveyed school land.

Said land is situated in Cochran
 County, about 1 1/2 miles N 67° W from
 center of County, and known as survey No. 123
 in Block No. U

Magnetic Variation 10° E same as
 adjacent lines
 Angle from Polaris in Elongation

BEGINNING AT the S.W. Cor. of section No. 9 for the N.W. Cor. of this tract and
 an Earth md. 2 1/2' high with triang. trench 3m. on a side about
 placed 51 m. West and 40 m. North of Cor. and the following
 obj's be. a triang pit N 21° W 20 m. Do S 30 1/2° E 18 m. Do S 17 1/2° W
 17 1/2 m. a W. Mill N 55° E about 3 1/2 mi (Mag. reading)

Thence East with the S. line of said No. 9 - 1900 m. to point of the N. 13 line
 of school Lg. No. 157 for the S.E. Cor. of said No. 9 and N.E. Cor. of this tract
 and a triang. trench 3m. on a side, an Earth md 3' high with iron pipe
 4" dia. from which the following obj's be. Wind mill N 46° E about 3 mi.
 a Cir. pit N 11° 21' W 24 m. Do S 54° 15' E 20 1/2 m. Do S 60 1/2° W 33 m.

Thence South with W. line of said Lg. No. 157 - 1900 m. to the N.E. Cor. of
 section No. 14 for the S.E. Cor. of this tract and an Earth md. 2 1/2' high with
 eq. trench around 2 1/2 m. on a side placed 40 m. North of Cor. from which
 and the following obj's be. a sq. pit S 45° E 10 m. Do S 45° W 10 m. Do N 45° W
 10 m. N 45° E 10 m. a shallow basin N.W. & S.E. ~~to the place of beginning.~~

Thence West with the N. line of said No. 14 - 1900 m. to the S.
 E. Cor. of said No. 12 for the S.W. Cor. of this tract.

Thence North with the E. 13 line of said No. 12 - 1900 m.
 to the place of beginning

See corrected notes in F. 72911

W. B. Flynn, J. H. Campbell
 H. S. Lowry & Tom Burrows


Chain Carriers

I, Mark E. Pragedale

State Surveyor for the State of Texas, do hereby
 certify that the foregoing survey was made by me according to law under the direction of the Commissioner of the
 General Land Office by establishing base lines for the block to which this survey belongs; that the limits, boundaries
 and corners, with the marks, natural and artificial, are truly described in the foregoing Plat and Field Notes.

Surveyed April 1902 day of 1900.

Mark E. Pragedale
 State Surveyor for the State of Texas.



The State of Texas,

Bochran County, Survey No. 14
 or District, Blk. U

FIELD NOTES of a survey of 640

acres of land made for the Public Free School Fund by virtue of an Act of the First Called Session of the Twenty-Sixth Legislature, approved February 23, 1900, providing for the survey and sale of the unsurveyed school land.

Said land is situated in Bochran County, about 11 miles N 72° W from center of County, and known as survey No. 14 in Block No. U

Magnetic Variation 10°-30' same as adjacent lines
 Angle from Polaris in Elongation

BEGINNING AT a point on the N. B. line of School Lg. No. 15 - the S. E. Cor. of Sec. No. 12 and the N. E. Cor. of this tract and an Earth ms. 2 1/2 high with sq. trench cut 2 1/2 m. on a side placed 40 m. north of Cor. from which ms. the following obj. fr. a sq. pit S 45° E 10 m. do S 45° W 10 m. do N 45° E 10 m. do N 45° W 10 m. a shallow basin N. W. x S. E.

Thence West with the S. Line of said No. 12 - 1900 m. to the N. E. Cor. of Sec. No. 15 for the N. W. Cor. of this tract.

Thence South with the E. B. line of same 1900 m. to the N. W. Cor. of Sec. No. 18 for the S. W. Cor. of this tract.

Thence East with the N. B. line of said No. 18 - 1900 m. to point on the N. B. line of Lg. No. 15 to the S. E. Cor. of this tract and the N. E. Cor. of said No. 18 and an Earth ms. 2 1/2 high with sq. trench 2 m. on a side ^{placed 40 north of Cor.} from which ms. the following obj. fr. a W. mill N 28°-38° E about 6 m. a mang. pit S 29° W 15 m. do N 18° W 4 m. do N 64° E 10 m. a china etc in centre of said ms.


Thence North 1440 m. to an Earth ms., an N. B. line of said No. 15, 3' high, China etc in centre circular trench 4 m. dia, 18" x 12" in deep sand, a shallow lake basin N. E. about 600 m. a ms. with China bushes on same in S. W. 48 m., continue North 1900 m. in all to point of beginning.

See corrected notes in F. 72868

W. B. Flynn, H. Lovelady
 Tom Burrows & J. B. Campbell
 Chain Carriers

I, Mark E. Ragsdale, State Surveyor for the State of Texas, do hereby certify that the foregoing survey was made by me according to law under the direction of the Commissioner of the General Land Office by establishing base lines for the block to which this survey belongs; that the limits, boundaries and corners, with the marks, natural and artificial, are truly described in the foregoing Plat and Field Notes.

Surveyed April 1902 day of 1900
 Mark E. Ragsdale
 State Surveyor for the State of Texas.



The State of Texas,

Cochoa County, Survey No. 15
or District, Blk. W

FIELD NOTES of a survey of 640 acres of land made for the Public Free School Fund by virtue of an Act of the First Called Session of the Twenty-Sixth Legislature, approved February 23, 1900, providing for the survey and sale of the unsurveyed school land. Said land is situated in Cochoa County, about 12 miles N 72° W from center of County, and known as survey No. 15 in Block No. W

Magnetic Variation 10 1/2 E same as adjacent lines
Angle from Polaris in Elongation

BEGINNING AT the N.W. Cor. of section No. 14 for the N.E. Cor. of this tract,

Thence West with the S. 1/2 line of Sec. No. 12-1900 to the S.W. Cor. of same on E. B. line of Sec. No. 11 for the N.W. Cor. of this tract.

Thence South with said No. 11-1900 to the S.W. Cor. of Sec. No. 17 for the S.W. Cor. of this tract.

Thence East with N. Line of said No. 17-1900 to the S.W. Cor. of said No. 14 for the S.E. Cor. of this tract.

Thence North with the N. 1/2 line of said No. 14-1900

to the place of beginning.


See corrected notes in F. 72867

W. H. Flynn, J. H. Campbell
Tom Burrows & J. H. Goodley
Chain Carriers

I, Mark E. Rappdale, State Surveyor for the State of Texas, do hereby certify that the foregoing survey was made by me according to law under the direction of the Commissioner of the General Land Office by establishing base lines for the block to which this survey belongs; that the limits, boundaries and corners, with the marks, natural and artificial, are truly described in the foregoing Plat and Field Notes.

Surveyed April 1902 day of 1902

Mark E. Rappdale
State Surveyor for the State of Texas.



The State of Texas,
Cochran County, Survey No. 16
or District, Blk. U

FIELD NOTES of a survey of 640 acres of land made for the Public Free School Fund by virtue of an Act of the First Called Session of the Twenty-Sixth Legislature, approved February 23, 1900, providing for the survey and sale of the unsurveyed school land. Said land is situated in Cochran County, about 13 1/2 miles N 78° W from center of County, and known as survey No. 16 in Block No. U

Magnetic Variation 10° E, same as adjacent line, Angle from Polaris in Elongation

BEGINNING on the W. line of section No. 15 at the S.E. Cor. of Sec. No. 11 for the N.E. Cor. of this tract.

Thence West with the S.W. line of said No. 11-1072 2/3 m. to the W. line of the State, the S.W. Cor. of said No. 11 & the N.E. Cor. of this tract

Thence South 1° W with said State line 33 30' to the N.W. Cor. of Sec. No. 1 of block Y for the S.W. Cor. of this tract


Thence East with the N. line of said No. 1-1097 3/4 m. to point on the W. line of Sec. No. 20, the N.E. Cor. of Sec. 18 & the S.E. Cor. of this tract.

Thence North with the said W. line of No. 20 17-861 1/2 m. pass East 3 m. for Cor. 3' high with iron post 3/8 m. on a side 12" x 12" with an old ox yoke placed in center from which the following objects: a U pin N 18° E 12 m. Iron do S 75° W 39 1/2 m. Circular do S 53° E 17 m. a tree Coctus 2' high S 75° W 40 1/2 m. Continue North 1900 m. in all to point of beginning

W. H. Tyson, J. H. Campbell
Tom Brown, O. S. Lovelady } Chain Carriers

I, Mark E. Ragsdale, State Surveyor for the State of Texas, do hereby certify that the foregoing survey was made by me according to law under the direction of the Commissioner of the General Land Office by establishing base lines for the block to which this survey belongs; that the limits, boundaries and corners, with the marks, natural and artificial, are truly described in the foregoing Plat and Field Notes.

Surveyed day of April 1902 = 1900 =
Mark E. Ragsdale
State Surveyor for the State of Texas.



The State of Texas,

Cochran County, Survey No. 17
or District, Blk. U

FIELD NOTES of a survey of 640.

acres of land made for the Public Free School Fund by virtue of an Act of the First Called Session of the Twenty-Sixth Legislature, approved February 23, 1900, providing for the survey and sale of the unsurveyed school land.

Said land is situated in Cochran County, about 12 miles N78°W from center of County, and known as survey No. 17 in Block No. U

Magnetic Variation 10 1/2° E same as adjacent lines
Angle from Polaris in Elongation

BEGINNING AT the S.W. Cor. of section No. 18, the S.E. Cor. of this tract and an Earth md 2' high and triang bench 3ms. on a side plowed around with China sth in center placed North 40° from Cor. from which md. the following obj's are: a triang pit N45°W 28ms. Do N48°E 25ms. a tree ~~at~~ same course 26ms. and a pit S 44°E 22ms. a low trail ^{course} N 80°E is south 13ms. Thence north with the N. line of said No. 18-1900ms. to the S.E. Cor. of sec. No. 10 for the N.E. Cor. of this tract Thence west with the S.W. line of same 1900ms. to the E. line of sec. No. 16 for the N.W. Cor. of this tract Thence south with said No. 16-1900ms. to the N.W. Cor. of No. 20 for the S.W. Cor. of this tract and an Earth md. 3' high with oxeye in center with triang bench 3 1/2 ms. on a side cut around, plowed 40ms. north of Cor. from which the following obj's are: a U pit N18°E 12ms. triang Do S 75 1/4° W 29 1/2 ms. a circular Do S 53° E 47ms. Thence East with the N.W. line of said No. 20-1900ms to the place of beginning


Redacted 7/5/14.
S.A. Arkison

W. H. Lynn, P. S. Lovelady } Chain Carriers
Tom Burrows, J. H. Campbell

I, Mark E. Ragdale, State Surveyor for the State of Texas, do hereby certify that the foregoing survey was made by me according to law under the direction of the Commissioner of the General Land Office by establishing base lines for the block to which this survey belongs; that the limits, boundaries and corners, with the marks, natural and artificial, are truly described in the foregoing Plat and Field Notes.

Surveyed April 1902 day of 1900.

Mark E. Ragdale, State Surveyor for the State of Texas.



The State of Texas,

Cochran County, Survey No. 18
 or District, Blk. U

FIELD NOTES of a survey of 640

acres of land made for the Public Free School Fund by virtue of an Act of the First Called Session of the Twenty-Sixth Legislature, approved February 23, 1900, providing for the survey and sale of the unsurveyed school land.

Said land is situated in Cochran County, about 10 1/2 miles N 77 1/2 W from center of County, and known as survey No. 18 in Block No. U

Magnetic Variation 10 3/8 E same as adjacent lines
 Angle from Polaris in Elongation

BEGINNING AT the S.W. Cor. of section No. 14 for the N.W. Cor. of this tract. Thence East with S. line of said No. 14 - 1900 m. to the N.W. line of School Sq. No. 156. The S.E. Cor. of No. 14 & the N.E. Cor. of this survey and an Earth ms. 2 1/2' high with sq. trench 2 m. on a side placed 40 m. north of Cor. from which the following obj's. be a wind mill N 28° 38' E about 6 m. a triang. S 29 1/4° W 16 m. do N 18 1/2° W 14 m. do N 64 1/2° E 10 m. a China stk. in center of said ms.

Thence South with N.W. line of said Sq. 1900 m. to the N.E. Cor. of Sec. No. 19 for the S.E. Cor. of this tract; and an Earth ms. 2 1/2' high sq. trench 2 1/2 m. on a side placed North of Cor. 40 m. from which ms. the following obj's. be a sq. pit N 39° W 14 1/2 m. Triang. do N 81 1/2° E 11 m. Circular do S 45 1/4° W 14 1/2 m. China stk. 3' long 1 1/2 sq. on top placed in center Lake basin N 78° E about 70 m. do S 89 1/2° W, draw South 115 m.

Thence West with the N. line of said No. 19 - 1900 m. to the S.E. Cor. of Sec. No. 17 for the S.W. Cor. of this tract and an Earth ms. 2' high triang. trench 3 m. on a side around placed 40 m. North of Cor. from which the following obj's. be, a triang. pit N 45° W 18 m. do N 48° E 25 m. and X pit S 44° E 22 m. a cow trail South 13 m. course N 80° E

Thence North with the S. line of said No. 17 - 1900 m. to the point of beginning

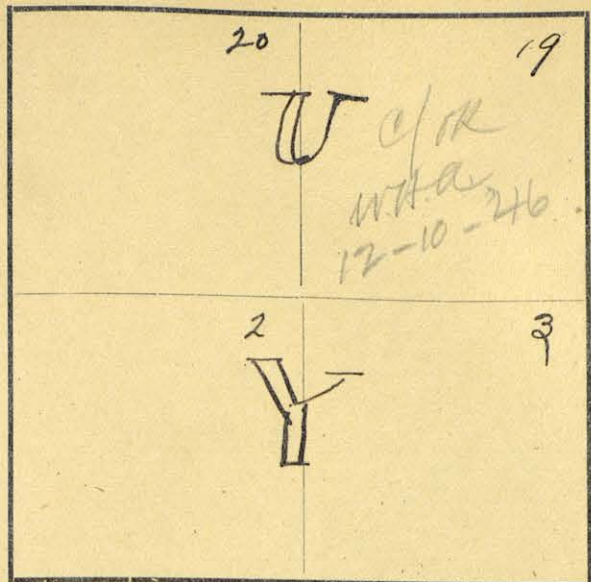
W.B. Flynn, J.B. Campbell
 Tom Burrows, W.D. Lovelady
 Chain Carriers

I, Mark E. Ragodae, State Surveyor for the State of Texas, do hereby certify that the foregoing survey was made by me according to law under the direction of the Commissioner of the General Land Office by establishing base lines for the block to which this survey belongs; that the limits, boundaries and corners, with the marks, natural and artificial, are truly described in the foregoing Plat and Field Notes.

Surveyed _____ day of April 1902

Mark E. Ragodae
 State Surveyor for the State of Texas.

Patented September 5, 1916.
 G.A. Atkinson.



The State of Texas,

Cochran County, Survey No. 19
or District, Blk. U

FIELD NOTES of a survey of 640

acres of land made for the Public Free School Fund by virtue of an Act of the First Called Session of the Twenty-Sixth Legislature, approved February 23, 1900, providing for the survey and sale of the unsurveyed school land.

Said land is situated in Cochran County, about 10 1/2 miles N 78 3/4 W from center of County, and known as survey No. 19 in Block No. U

Magnetic Variation 10 1/2 E same as adjacent lines
Angle from Polaris in Elongation

BEGINNING AT the N.E. Cor. of Section No. 20 for the N.W. Cor. of this tract and an Earth 'md. 2' high with triang trench about 3' on a side with China stk in center, I placed 40' north of Cor. fr. which ms. the following obj. bc a triang pit N 45 W 18' do N 48 5/8 E 25' an sq pit S 44 5/8 E 22' and a trail South 13' on a line N 80 5/8

Thence South with the said No. 20 1900' to the N.W. Cor. of No. 3 Block Y for the S.W. Cor. of this tract.

Thence East with the said No. 3 N.B. line 1900' to the N.W. line of School Sq. No. 155, the N.E. Cor. of said No. 3 & the S.E. Cor. of this tract

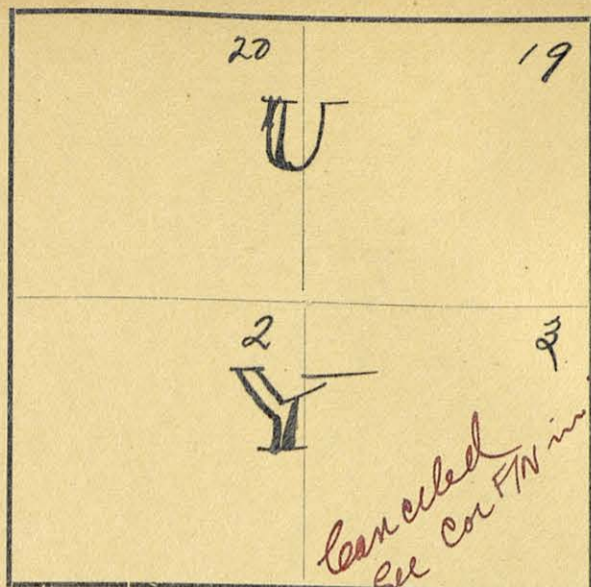
Thence North with the N. line of said Sq. No. 155 & 156 1900' to the S.E. Cor. of Sec. No. 18 for the N.E. Cor. of this tract, and an Earth 'md. 2 1/2' high with eq. trench dug around 2 1/5' on a side, a China stk 3' long placed in center, fixed 40' north of Cor. from which ms. the following obj. bc, a eq. pit N 39 W 14 1/2' ms. triang do N 81 1/2 E 11' ms. Circular do S 45 1/2 W 14 1/2' ms. Lake basin N 78 E about 700' ms. do S 89 1/2 W - Small draw South 115' ms.

Thence West with the N.B. line of said No. 18 1900' to the place of beginning

W.B. Flynn, J.B. Campbell
Chain Carriers.
A.L. Lowlady, Tom Burrows

I, Mark E. Ragodale, State Surveyor for the State of Texas, do hereby certify that the foregoing survey was made by me according to law under the direction of the Commissioner of the General Land Office by establishing base lines for the block to which this survey belongs; that the limits, boundaries and corners, with the marks, natural and artificial, are truly described in the foregoing Plat and Field Notes.

Surveyed day of April 1902
Mark E. Ragodale
State Surveyor for the State of Texas.



The State of Texas,

Cochran

Survey No. 20 Blk. U

FIELD NOTES of a survey of 640

acres of land made for the Public Free School Fund by virtue of an Act of the First Called Session of the Twenty-Sixth Legislature, approved February 23, 1900, providing for the survey and sale of the unsurveyed school land.

Said land is situated in Cochran

County, about 12 miles 718371 from

center of County, and known as survey No. 20

in Block No. U

Magnetic Variation 10 1/2 Kaama as adjacent lines Angle from Polaris in Elongation

BEGINNING AT the N.W. Cor. of Section No. 19 for the N.E. Cor. of this tract an Earth md. 2' high, triang. trench 3' on a side about, with China stake 3' long for Center placed 40' north of Cor. from which and the following obj. for a Triang pit N 45° W 18' do N 45° E 25' do Pit S 44° E 22' for Cow trail South 13' course N 80° E.

Thence West with S. B. line Sec. No. 17-1900' to the S.W. Cor. of same on the E. B. line of No. 16 for the N.W. Cor. of this tract, and an Earth md. 3' high with triang trench 3 1/2' on a side, an ox yoke placed in center fixed 40' north of Cor. from which and the following obj. for a U pit N 18° E 12' do triang S 75 1/4° W 39 1/2' do circular do South 53° E 17' do.

Thence South with said 16 and 1 of Block Y 1900' to the S.W. Cor. of this tract and N.W. Cor. of Sec. No. 2 of said Block Y and an Earth md. with an old ox bow placed in center md 2' high with sq trench 2 1/5' on a side from which the following obj. for a Triang pit N 5 1/2° W 15' do S 73 3/4° E 17' do S 38 3/4° W 16' do a shallow Lake basin N 47 1/2° E about 800'.

Thence North with the N. B. line of said Sec. No. 2 1900' to the S.W. Cor. of said 19 for the S.E. Cor. of this tract,

Thence East with the W. B. line of said No. 19 1900' to the place of Beginning

W. B. Flynn, J. Lovelady
J. B. Campbell, Tom Burrows
Chain Carriers

I, Mark E. Ragdale, State Surveyor for the State of Texas, do hereby certify that the foregoing survey was made by me according to law under the direction of the Commissioner of the General Land Office by establishing base lines for the block to which this survey belongs; that the limits, boundaries and corners, with the marks, natural and artificial, are truly described in the foregoing Plat and Field Notes.


Surveyed _____ day of April 1902

Mark E. Ragdale
State Surveyor for the State of Texas.

This should be read with the 16 line etc.

This should be read with the W. B. line etc.

Return - 10-13



The State of Texas,

Bochran County, Survey No. 1 or District, Blk. V

FIELD NOTES of a survey of 640

acres of land made for the Public Free School Fund by virtue of an Act of the First Called Session of the Twenty-sixth Legislature, approved February 23, 1900, providing for the survey and sale of the unsurveyed school land.

Said land is situated in Bochran County, about 15 miles N.E. from center of County, and known as survey No. 1

in Block No. V

Magnetic Variation the same as adjacent lines Angle from Polaris in Elongation

Cancelled Sec Cor

7816

BEGINNING AT a point 396 ns. south of the N.E. Cor. of Sur. No. 120, Knox Co. School Ld. on the E. B. Line of said Sur.

an iron pipe 6" dia, mkt'd N.W. X placed in Earth and 3' high for Cor., in Dry Basin with triang. trench cut around it on a side 15" x 8" from meas. land from which and the following obj. be a depression in said basin S 72 1/2 E 162 ns. a stone set with large end in ground mkt'd X on E side S 10 1/4 E 179 1/2 ns. an B pit N 26 1/2 E 52 ns. a V do S 38-05' E 65 ns. triang do S 3 1/4 E 14 ns. and an X do S 36 1/2 N 3st 1/2 ns. with a cow trail 3 ns. North, ^{dest.} course a little S. of E.

Thence South with the E. B. line of said Knox Co. School Ld. 2377 ns. to an Earth and. 2' high with small iron pipe for center with sq. trench about 2 1/2 ns. on a side 14" x 8" from which the following obj. be. South Wind Mills at Bayda S 2-44 E, the other S 2-58 E about 4 mi. South. do. S 21-46 E the other S 21-14 E about 1 mi. and Wind mill N 55-29 E about 3 mi. do N 24-03 E about 7 mi. a triang pit N 45-45 E 20 1/2 do S 75 1/2 W 26 ns. do S 14 1/2 E 26 ns.

Thence East pass the N.E. Cor. of Sur. No. 104 Jeff Davis Co. School Ld. 1519 1/2 ns. to the S.W. Cor. Sec No. 2 of this block on the N.B. line of said No. 104 for the S.E. Cor. of this tract. Thence North with the N.B. line of said No. 2 2377 ns. to the N.W. Cor. of same and the N.E. Cor. of this tract being on the S.B. line of Fisher Co. School Ld. No. 105. Thence West with said Fisher S 104 passing the S.W. Cor. of same 1519 1/2 ns. to the place of beginning

OK 11/12

W.H. Flynn, J.H. Campbell


Tom Burrows, Matts. Royalty

Chain Carriers

I, Mark E. Bagdall, State Surveyor for the State of Texas, do hereby certify that the foregoing survey was made by me according to law under the direction of the Commissioner of the General Land Office by establishing base lines for the block to which this survey belongs; that the limits, boundaries and corners, with the marks, natural and artificial, are truly described in the foregoing Plat and Field Notes.

Surveyed May 1902 day of

Mark E. Bagdall State Surveyor for the State of Texas.



The State of Texas,

Bochran County, Survey No. 2
or District, Blk. V

FIELD NOTES of a survey of 640 acres of land made for the Public Free School Fund by virtue of an Act of the First Called Session of the Twenty-Sixth Legislature, approved February 23, 1900, providing for the survey and sale of the unsurveyed school land. Said land is situated in Bochran County, about 15 miles N.E. from center of County, and known as survey No. 2 in Block No. V


Magnetic Variation the same as adjacent lines
Angle from Polaris in Elongation

BEGINNING AT the N.E. Cor. of Survey No. 1 of this block on the S.W. side of Fisher Co. School Lg. No. 105, for the N.W. Cor. of this tract.
Thence South with the E. line of same 2377 ms. to the S.E. Cor. of same on the N. line of Survey No. 104 Jeff Davis Co. School Lg. for the S.W. Cor. of this tract.
Thence East with the N. line of said No. 104 - 1079 1/2 ms. to the S.W. Cor. of Sec. No. 3 of this block for the S.E. Cor. of this tract.
Thence North with the W. line of said No. 3 - 2377 ms. to the N.W. Cor. of same on the S.W. side of said Lg. 105, for the N.E. of this tract, which Cor. is 665 1/2 ms. East and an East ms. in lake basin, ms. 2' high with sq. bench 2 ms. on a side near the South side of basin from which and the following of is. to a sq. pit S 50 1/4 E 21 ms. Thence S 22 1/4 W 64 ms. to South 70 ms. South Edge of basin 58 ms. E. to 86 ms. N. 2 57 ms.
Thence West with S.W. line of said Lg. No. 105 - at 665 1/2 ms. pass across said E. ms. in basin, 1519 ms. to the place of beginning.

W.B. Flynn, J.B. Campbell } Chain Carriers
Tom Barrows, Walter Royalty }

I, Mark E. Ragsdale, State Surveyor for the State of Texas, do hereby certify that the foregoing survey was made by me according to law under the direction of the Commissioner of the General Land Office by establishing base lines for the block to which this survey belongs; that the limits, boundaries and corners, with the marks, natural and artificial, are truly described in the foregoing Plat and Field Notes.

Surveyed May 1902 day of 1900
Mark E. Ragsdale
State Surveyor for the State of Texas.



The State of Texas,

Bochran County, Survey No. 3 or District, Blk. V

FIELD NOTES of a survey of 640

acres of land made for the Public Free School Fund by virtue of an Act of the First Called Session of the Twenty-Sixth Legislature, approved February 23, 1900, providing for the survey and sale of the unsurveyed school land.

Said land is situated in Bochran County, about 14 miles N.E. from center of County, and known as survey No. 3 in Block No. V

Canceled
Cor. N. 1/2 Sec. 4
F. 1/2 1/4

Magnetic Variation *the same as adjourning lines*
Angle from Polaris in Elongation

BEGINNING AT

*the N.E. Cor. of Survey No. 2 of this block on the S. 1/2 line of Fisher Co. School Lg. No. 105 for the N.W. Cor. of this tract
Thence South with the E. 1/2 line of same 2377 no. to pt. the S.W. Cor. of this tract on the N. 1/2 line of Lg. No. 104.
Thence East 1519 1/2 no. to the S.W. Cor. of Survey No. 4 and the S.E. Cor. of this tract
Thence North with the W. 1/2 line of said No. 4 237 to the N.W. Cor. of same on the S. 1/2 line of aforesaid Lg. 105, for the N.E. Cor. of this tract
Thence West with the said 1/2 line 1519 1/2 nos.*

to the place of beginning.

JKM

W. H. Lynn, J. B. Campbell
Tom Burrows, Walter Royally


Chain Carriers

I, *Mark E. Rapedale*, State Surveyor for the State of Texas, do hereby

certify that the foregoing survey was made by me according to law under the direction of the Commissioner of the General Land Office by establishing base lines for the block to which this survey belongs; that the limits, boundaries and corners, with the marks, natural and artificial, are truly described in the foregoing Plat and Field Notes.

Surveyed day of *May 1902*

Mark E. Rapedale
State Surveyor for the State of Texas.



The State of Texas,

Cochran County, Survey No. 4 or District, Blk. V

FIELD NOTES of a survey of 640

acres of land made for the Public Free School Fund by virtue of an Act of the First Called Session of the Twenty-Sixth Legislature, approved February 23, 1900, providing for the survey and sale of the unsurveyed school land.

Said land is situated in Cochran County, about 16 1/2 miles N.E. from center of County, and known as survey No. 4 in Block No. V

Magnetic Variation the same as adjacent lines Angle from Polaris in Elongation


BEGINNING on the station of Fisher Co. School Lg. No. 105 - 665 3/10 west of the N.W. Cor. of sec. 5 of this tract, a point 10 ws. south of an Earth ms. 2 1/2' high with cir. trench cut around 2 1/4 ws. in dia. and a pine S.H.C. 3' x 1 1/2' x 1 1/2' placed in center from which Earth ms. the following obj's. Lr. N. Mill N 11-08' W - house N 9-18' W - a N. Mill N 12-49' W. Do N 41-05' W about 1/2 mile. sq. pt. 547 3/4 x 34 ws. Do South 36 ws. Do 541 3/2' W 23 ws. small stones placed on top of ms.

Thence East with the said body line No. 105 - 665 3/10 ws. to the N.W. Cor. of said sec. 5 for the N.E. Cor. of this tract. Thence South with the W. line of said No. 5 - 2377 ws. to the S.W. Cor. of same and the S.E. Cor. of this tract a point on the W. line of school Lg. No. 104 - Thence West with said Lg. No. 104 - 1519 9/10 ws. to the S.E. Cor. of sec. 3 for the S.W. Cor. of this tract. Thence North with the E. line of same 2377 ws. to the N.E. Cor. of same and the N.W. Cor. of this tract. Thence East with the S. line of said No. 105 - 854 2/5 to the place of beginning.

W. H. Flynn & J. H. Campbell Chain Carriers Tom Burrows & Walter Royally

I, Mark E. Regadale, State Surveyor for the State of Texas, do hereby certify that the foregoing survey was made by me according to law under the direction of the Commissioner of the General Land Office by establishing base lines for the block to which this survey belongs; that the limits, boundaries and corners, with the marks, natural and artificial, are truly described in the foregoing Plat and Field Notes.

Surveyed May 1912 day of Mark E. Regadale State Surveyor for the State of Texas.



The State of Texas,

Bochran County, Survey No. 5
or District, Blk. V

FIELD NOTES of a survey of 640

acres of land made for the Public Free School Fund by virtue of an Act of the First Called Session of the Twenty-Sixth Legislature, approved February 23, 1900, providing for the survey and sale of the unsurveyed school land.

Said land is situated in Bochran County, about 17 1/2 miles N.E. from center of County, and known as survey No. 5 in Block No. V

Magnetic Variation the same as adjacent lines
Angle from Polaris in Elongation


BEGINNING AT the N.E. cor. of Sec. No. 4 of this block for the N.W. Cor. of this tract.
thence South with the E.B. line of sec. No. 4. 2377 m. to the S.E. Cor. of same on the N.B. line of Tg. No. 104 for the S.W. Cor. of this tract
thence East with the said N.B. line of said Tg. 1519 1/2 m. to the S.W. Cor. of No. 13 of this block for the S.E. Cor. of this tract.
thence North with the W.B. line of said No. 13 and No. 6 - 2377 m. to the N.W. Cor. of said No. 6 on the S.B. line of said Tg. No. 105 for the N.E. Cor. of this Tract
thence West with the said S.B. line of No. 105 1519 1/2 m. to the place of beginning.

OK [Signature]

H.B. Flynn, J.B. Campbell } Chain Carriers
Tom Bussard, Walter Royalty }

I, Mark E. Ragdale, State Surveyor for the State of Texas, do hereby certify that the foregoing survey was made by me according to law under the direction of the Commissioner of the General Land Office by establishing base lines for the block to which this survey belongs; that the limits, boundaries and corners, with the marks, natural and artificial, are truly described in the foregoing Plat and Field Notes.

Surveyed May 1902 day of 1902
Mark E. Ragdale
State Surveyor for the State of Texas.



The State of Texas,
Cochran County, Survey No. 6
or District, Blk. V

FIELD NOTES of a survey of 640
acres of land made for the Public Free School Fund by
virtue of an Act of the First Called Session of the Twenty-
Sixth Legislature, approved February 23, 1900, providing
for the survey and sale of the unsurveyed school land.
Said land is situated in Cochran
County, about 17 1/2 miles N.E. from
center of County, and known as survey No. 6
in Block No. V

Magnetic Variation the same as
adjacent lines
Angle from Polaris in Elongation

BEGINNING AT a point on the S. 1/2 line of school Lg. No.
105-854 1/2 no. East of the N.E. Cor. of sec. No. 5 of
this block an Earth and 2' high with sq trench cut
around 2 no. on a side, with a cedar stk. placed in
center, 10 no. north of Cor. from which E. and the
following obj's. To a circular pit S 41 1/2 W 22 no. Do S 5,
48 1/2 E 28 1/2 no. Do N 9 3/4 W 22 no. the center of lake basin
S 2 1/2 W about 200 no. East edge of same S 9 1/2 E

Thence West with the S. 1/2 line of said 105-854 1/2
no. to the N.E. Cor. of sec. No. 5 for the N.W. Cor. of this tract.

Thence South with the E. 1/2 line of same 1186 1/2
no. to the N.W. Cor. of No. 13 of this block for the S.W. Cor. of
this tract. Thence East with the N. 1/2 line of said

No. 6-2611 1/4 no. to a point 20 1/2 no. North of the
N.W. Cor. of No. 14 of this block, on the W. 1/2 line of No.
12 of this block for the S.E. Cor. of this tract.

Thence North with the W. 1/2 line of same 1743 1/2
no. to a point on the S. 1/2 line of sec. No. 7 of this
block for the N.E. Cor. of this tract an Earth and
1 1/2' high and stones placed on top with Cir. trench 3 no. in dia.
from which the following obj's. To a W. Mill S 77-25 E- Do
S 62-36 E about 2 mi. Do S 38-11 E about 6 mi. a sq. pit
N 66 1/2 E 14 no. Do S 84 3/4 W 20 no. a stone pile N 5 7/2 W 68 1/2 no.


Thence West with the said No. 7-923 3/8 no.

Continued on Page 78

certify that the foregoing survey was made in accordance with the provisions of the Act of the Legislature of the State of Texas, approved February 23, 1900, providing for the survey and sale of the unsurveyed school land, and that the boundaries and corners, with the marks, bearings and distances, are as shown on the attached map and field notes.

Surveyed

Mark C. Rogstad
State Surveyor of the State of Texas



The State of Texas,

Survey
 County, No.
 or District, Blk.

FIELD NOTES of a survey of _____
 acres of land made for the Public Free School Fund by
 virtue of an Act of the First Called Session of the Twenty-
 Sixth Legislature, approved February 23, 1900, providing
 for the survey and sale of the unsurveyed school land.
 Said land is situated in _____
 County, about _____ miles _____ from
 center of County, and known as survey No. _____
 in Block No. _____

Magnetic Variation _____
 Angle _____ from Polaris in _____ Elongation _____

~~Boundaries~~ to the S.W. Cor. of same for a N.W. Cor. of
 this tract, a point on the E. side of said Lg. No.
 105 and 11 no. north of an east md. with iron
 rod in center with cir trench 4 no. in dia. from which
 and the following obj. br. a stone pile 219^{1/2} north
 a eq. pit N. 48^{1/2} W 52 no. do N 28^{1/2} E 24^{1/2} no. this pt.
 in lake basin

Thence south pass said md. at 11 no. - 557^{7/10}
 no. to the orig. S.E. Cor. of said Lg. No. 105. an old east md.
 from which the following obj. br. a triang. pit 532^{1/2}
 E. 18 a eq. do 527^{3/4} W 18^{1/2} no. cir. do N 65^{1/4} E 26 no.
 a W. Mill 570⁸ about 3^{1/2} mi do S 80⁰ - 31⁰ E. (mag. readings)

Thence West with the S.W. line of said Lg. No.
 105 - 834 no.

_____ to the place of beginning.

W. H. Flynn, Job Campbell

Chain Carriers


Tom Burrows & Walter Royalty

Mark E. Ragsdale

I, _____, State Surveyor for the State of Texas, do hereby
 certify that the foregoing survey was made by me according to law under the direction of the Commissioner of the
 General Land Office by establishing base lines for the block to which this survey belongs; that the limits, boundaries
 and corners, with the marks, natural and artificial, are truly described in the foregoing Plat and Field Notes.

Surveyed _____ day of *May 1902*

Mark E. Ragsdale
 State Surveyor for the State of Texas.



The State of Texas,

Cochran County, No. 7
or District, Blk. V

FIELD NOTES of a survey of 640

acres of land made for the Public Free School Fund by virtue of an Act of the First Called Session of the Twenty-Sixth Legislature, approved February 23, 1900, providing for the survey and sale of the unsurveyed school land.

Said land is situated in Cochran County, about 18 miles N.E. from center of County, and known as survey No. 7 in Block No. V

Magnetic Variation the same as adjacent lines
Angle from Polaris in Elongation

BEGINNING AT the N.W. cor. of sec. no. 6 of this block for the S.W. cor. of this tract a point 11 vrs. on the E.B. line of Fisher Co. school sq. no. 105 - and 11 vrs. North of an Earth Md. with iron rod in same with circular trench cut around from which md. The following obj's. br., Stone Md. North 219 3/5 vrs. a sq. pit N 48 1/2 W 52 vrs. This md. is in lake basin 12 vrs. South of north edge.

Thence East with the N.B. line of said no. 6 at 923 3/5 pass N.E. cor. and N.W. cor. of no. 12 of this block 1254 4/5 vrs. to the S.W. cor. of no. 8 of this block, on the N.B. line of said no. 12 for the S.E. cor. of this tract.

Thence North with the W.B. line of said no. 8 - 2879 1/5 vrs. to the N.W. cor. of same for the N.E. cor. of this tract.


Thence West 1254 4/5 vrs. to a point on the E.B. line of Fisher Co. school sq. no. 106 which point is North 12 vrs. and West 16 vrs. on an Earth and Stone Md. 1 1/2 high and triang. trench cut around 3 3/5 vrs. on a side from which md. The following obj's. br., a Wind mill in Yellow House Draw N 16 - 17 E about 2 mi. Do N 14 - 15 E - Do N 3 W - Do N 52 - 14 W about 1 1/2 mi. a triang. pit S 44 1/2 E 10 vrs. X pit N 25 3/4 E 13 1/2 vrs. a stone placed in centre mhd. X

Thence South passing the S.E. cor. of said #106 - 2879 1/5 vrs. to point of beginning.

W.A. Lyons, J.H. Campbell, } Chain Carriers
Walter Royalty and Tom Burrell, }
Mark E. Rogsdale

I, Mark E. Rogsdale, State Surveyor for the State of Texas, do hereby certify that the foregoing survey was made by me according to law under the direction of the Commissioner of the General Land Office by establishing base lines for the block to which this survey belongs; that the limits, boundaries and corners, with the marks, natural and artificial, are truly described in the foregoing Plat and Field Notes.

Surveyed May 1902 day of
Mark E. Rogsdale
State Surveyor for the State of Texas.



The State of Texas,

Cochran County, Survey No. 8
or District, Blk. V

FIELD NOTES of a survey of 640

acres of land made for the Public Free School Fund by virtue of an Act of the First Called Session of the Twenty-Sixth Legislature, approved February 23, 1900, providing for the survey and sale of the unsurveyed school land.

Said land is situated in Cochran

County, about 1 1/2 miles N.E. from

center of County, and known as survey No. 8

in Block No. V

Magnetic Variation the same as adjacent lines
Angle from Polaris in Elongation

BEGINNING AT the S.E. cor. of survey No. 7 for the S.W. cor. of this tract which point is on the N.B. line of sur. No. 12 of this block.

Thence East with the said N.B. line 1254 4/5 vrs. to the S.W. cor. of sur. No. 9 of this blk. for the S.E. cor. of this tract.

Thence North 2879 1/5 vrs. to a point for the N.W. cor. of said No. 9 and the N.E. cor. of this tract an Earth Md. 2' high sq. trench around 2 vrs. on a side placed 9 3/4 vrs. East and 5 1/2 vrs. South of cor. from which Earth Md. the following obs. br., a circular pit S 82 3/4 W 7 1/2 vrs. a triang. No. S 30 E 10 vrs. No. West 100 vrs.

Thence West 1254 4/5 vrs. to the N.E. cor. of said No. 7 for the N.W. cor. of this tract.

Thence South with the E.B. line of said survey No. 7 - 2879 1/5 vrs. to the place of beginning.

W.H. Glynn, J.H. Campbell

Walter Royalty and Tom Burrus


Chain Carriers

I, Mark E. Ragedal, State Surveyor for the State of Texas, do hereby

certify that the foregoing survey was made by me according to law under the direction of the Commissioner of the General Land Office by establishing base lines for the block to which this survey belongs; that the limits, boundaries and corners, with the marks, natural and artificial, are truly described in the foregoing Plat and Field Notes.

Surveyed May 1902 - 1900 day of

Mark E. Ragedal
State Surveyor for the State of Texas.



The State of Texas,

Cochran County, Survey No. 9
 or District, Blk. V

FIELD NOTES of a survey of 640

acres of land made for the Public Free School Fund by
 virtue of an Act of the First Called Session of the Twenty-
 Sixth Legislature, approved February 23, 1900, providing
 for the survey and sale of the unsurveyed school land.

Said land is situated in Cochran

County, about 19 miles N.E. from

center of County, and known as survey No. 9

in Block No. V

Magnetic Variation the same as
 adjacent lines
 Angle from Polaris in Elongation

BEGINNING AT the SW. cor. of sec. No. 10 on the N.B. line of sec. 11
 each of this block for the S.E. cor. of this tract.

Thence West with the said N.B. line of said
 No. 11. 1254 4/5 vrs. to the S.E. cor. of sec. No. 8 for the SW.
 cor. of this tract.

Thence North with the E.B. line of said No. 8 -
 2879 1/5 vrs. to the N.E. cor. of same for the N.W. cor. of this
 tract and East md. 2 high - sq trench around 2 vrs.
 on a side place 9 1/2 vrs. East & South 5 1/2 vrs. of cor. from
 which East md. the following obj. br., a circular
 pit S 82 1/2 W 7 1/2 vrs. a triang. to S 30 E 10 vrs. to West 100 vrs.

Thence East 1254 4/5 vrs. to the N.W. cor. of said No. 10
 for the N.E. cor. of this tract.

Thence South with the N.B. line of same
 2879 1/5 vrs. to the place of beginning.

W. H. Glynn, J. H. Campbell

Hatter Rayette and Tom Burrell

Chain Carriers

I, Mark E. Ragodale, State Surveyor for the State of Texas, do hereby

certify that the foregoing survey was made by me according to law under the direction of the Commissioner of the
 General Land Office by establishing base lines for the block to which this survey belongs; that the limits, boundaries
 and corners, with the marks, natural and artificial, are truly described in the foregoing Plat and Field Notes.

Surveyed May 1902 day of 1900

Mark E. Ragodale
 State Surveyor for the State of Texas.



The State of Texas,

Cochran County, Survey No. 10
or District, Blk. V

FIELD NOTES of a survey of 640 acres of land made for the Public Free School Fund by virtue of an Act of the First Called Session of the Twenty-Sixth Legislature, approved February 23, 1900, providing for the survey and sale of the unsurveyed school land. Said land is situated in Cochran County, about 20 miles N.E. from center of County, and known as survey No. 10 in Block No. V

Magnetic Variation the same as adjacent lines
Angle from Polaris in Elongation

BEGINNING AT the N.E. cor. of sec. No. 11 of this block for the S.E. cor. of this tract a point 11 vrs. north of an Earth Md. with large stone set nkd $\frac{1}{2}$, md. 2' high, sq. trench 2 vrs. on a side from which md. the following obj. br., a sq. pit S 81 1/2° W 42 vrs. triang. No. N 64 3/2° W 71 vrs. a large stone set & small ones around S 1° W 186 vrs.

Thence North at 208 3/4 pass stone pile in dry lake 2879 1/2 vrs. to a point for the N.E. cor. of this block and section. an Earth and stone md. 2' high, a triang. trench 3 vrs. on a side with 6" pipe placed in centre and from a point 25 vrs. West of said Cor. the following obj. br., a Wind Mill N. 12°-50' W. No N 23°-10' W - No N 9°-27' E - No S 16°-30' E - a triang. pit West 5 vrs. No North 5 vrs. sq. No. South 10 vrs. pits and trenches dug to rock or gravel.

Thence West 1254 4/5 vrs. to the N.E. cor. of sec. No. 9 of this block for the N.W. cor. of this tract.

Thence South with the E.B. Line of said No. 9-2879 1/2 vrs. to the S.E. cor. of same on the N.B. Line of said sec. No. 11 for the S.W. cor. of this tract.

Thence East with the said N.B. Line of No. 11-1254 4/5 vrs. to point of beginning.


W.H. Glynn, J.H. Campbell,
Walter Royalty and Tom Burrell.

Chain Carriers

I, Mark E. Ragodale, State Surveyor for the State of Texas, do hereby certify that the foregoing survey was made by me according to law under the direction of the Commissioner of the General Land Office by establishing base lines for the block to which this survey belongs; that the limits, boundaries and corners, with the marks, natural and artificial, are truly described in the foregoing Plat and Field Notes.

Surveyed May 1902. day of 1902.

Mark E. Ragodale
State Surveyor for the State of Texas.



The State of Texas,

Cochran County, Survey No. 11
or District, Blk. V

FIELD NOTES of a survey of 640

acres of land made for the Public Free School Fund by virtue of an Act of the First Called Session of the Twenty-Sixth Legislature, approved February 23, 1900, providing for the survey and sale of the unsurveyed school land.

Said land is situated in Cochran County, about 20 miles N.E. from center of County, and known as survey No. 11 in Block No. V

Magnetic Variation the same as adjacent lines
Angle from Polaris in Elongation

BEGINNING AT the S.E. cor. of sec. No. 10 of this block for the N.E. cor. of this tract at a point 11 vrs. North of an Earth Md. 2' high with large stone mark X placed in centre and a sq. trench 2 vrs. on a side cut around from which Md. the following obj. br., a sq. pit S 81 1/2° W 42 vrs., triang. No. N 64 1/2° W 71 vrs. a large stone set and others placed against it S 1° W 186 vrs.

Thence South 1764 vrs. to the N.E. cor. of sec. No. 15 of this block for the S.E. cor. of this survey.

Thence West with the N.B. line of said 15-2048 1/10 vrs. to the S.E. cor. of No. 12 of this block for the S.W. cor. of this tract.

Thence North with the E.B. line of said No. 12-1764 vrs. to a point on the S.B. line of sec. No. 9 for the N.E. cor. of said 12 and the N.W. cor. of this tract.

Thence East with the said S.B. line of said Nos. 9 & 10 - 2048 1/10 vrs. to the point of beginning.

Patented
12-6-39
Robertson

W. H. Glynn, J. H. Campbell,

Walter Royalty and Tom Burnett.

Chain Carriers

I, Mark E. Ragsdale, State Surveyor for the State of Texas, do hereby

certify that the foregoing survey was made by me according to law under the direction of the Commissioner of the General Land Office by establishing base lines for the block to which this survey belongs; that the limits, boundaries and corners, with the marks, natural and artificial, are truly described in the foregoing Plat and Field Notes.

Surveyed May 1902, day of 1900.

Mark E. Ragsdale
State Surveyor for the State of Texas.

F. 12015


FIELD NOTES.

Survey No. 11-
Block No. V
Cochran County.

Filed in Land Office this the 11-22-37 day
By White 190

J. B. Liles
Commissioner.

OK-OAMAP 640 ac-



The State of Texas,

Cochran County, Survey No. 12 or District, Blk. V

FIELD NOTES of a survey of 640

acres of land made for the Public Free School Fund by virtue of an Act of the First Called Session of the Twenty-Sixth Legislature, approved February 23, 1900, providing for the survey and sale of the unsurveyed school land.

Said land is situated in Cochran

County, about 19 miles N.E. from

center of County, and known as survey No. 12

in Block No. V

Magnetic Variation the same as adjacent lines Angle from Polaris in Elongation

BEGINNING AT the N.E. cor. of sec. 6 of this block for the N.W. cor. of this tract an Earth Md. 1 1/2' high and stones placed on top with circular trench 3 vrs. dia. cut around from which the following obj's. br., a wind mill S 77°-25'E No S 62°-36'E about 2 mi. No S 38°-11'E about 6 mi. a sq. pit N 66 1/2° E 14 vrs. No S 84 1/2° W 20 vrs. a stone pile N 57 1/2° W 68 vrs. Thence East with the A.B. line of nos. 7, 8 & 9 of this block 2048 1/2 vrs. to the N.W. cor. of sec. No. 11 of this block for the N.E. cor. of this tract. Thence South with the W.B. line of same 1764 vrs. to the S.W. cor. of same for the S.E. cor. of this tract. Thence West with the U.B. line of sec. No. 14 of this block 2048 1/2 vrs. to the N.W. cor. of same and the S.W. cor. of this tract on the E.B. line of No. 13 of this block. and an Earth Md. 2' high with sq. trench 2 1/5 vrs. on a side placed East 295 3/5 vrs. and North 272 vrs. of this cor. from which Earth md. the following obj's. br., a wind mill S 84°-11'E about 4 mi. No S 74°-38'E 2 1/2 mi. a V pit S 47 3/4° E 18 vrs. L No N 36 1/2° E 16 1/2 vrs. triang. No S 81° W 20 vrs. Thence North with the E.B. line of said nos. 13 & 6-1764 vrs. to the point of beginning.


W. H. Lynn, J. H. Campbell, Walter Royalty and Tom Burrus } Chain Carriers

I, Mark C. Ragedal, State Surveyor for the State of Texas, do hereby

certify that the foregoing survey was made by me according to law under the direction of the Commissioner of the General Land Office by establishing base lines for the block to which this survey belongs; that the limits, boundaries and corners, with the marks, natural and artificial, are truly described in the foregoing Plat and Field Notes.

Surveyed May 1902 day of 1900

Mark C. Ragedal State Surveyor for the State of Texas.



The State of Texas,

Cochran County, Survey No. 13
 or District, Blk. V

FIELD NOTES of a survey of 640

acres of land made for the Public Free School Fund by virtue of an Act of the First Called Session of the Twenty-Sixth Legislature, approved February 23, 1900, providing for the survey and sale of the unsurveyed school land.

Said land is situated in Cochran County, about 16 1/2 miles N.E. from center of County, and known as survey No. 13 in Block No. V

Magnetic Variation *the same as adjacent lines*
 Angle from Polaris in Elongation

BEGINNING AT the S.E. Cor. of sec. no. 6 on the W.B. line of no. 12 of this block 20 1/2 vrs. North of the N.W. cor. of sec. no. 14 of same blk.

Thence South 20 1/2 vrs. pass said no. 14 N.W. cor. and with the W.B. line of same 150 7/2 vrs. to the N.E. cor. of no. 18 of this block for the S.E. cor. of this tract.

Thence West with the W.B. line of said no. 18 - 158 7/2 vrs. to the N.W. cor. of same on the E.B. line of school sq. no. 104 for a S.W. cor. of this tract.

Thence North with the said E.B. line 316 7/2 vrs. to the N.E. cor. of said sq. and an Earth md. 2 1/2' high with cedar stk. placed in center made S 27 1/2° E 160 vrs. a triang trench around same, stone piled on top of md. from which used the following brs., a circular pit N 82 3/4° E 17 vrs. a triang. br. N 54 1/2° W 17 vrs. sq. br. S 42 1/2° W 17 vrs. a small basin N 72 1/2° W 79 vrs. to the place of beginning.

Thence West with said sq. N.B. line 102 4/5 to the S.E. cor. of sec. no. 5 of this block a S.W. cor. of this tract.

Thence North with the E.B. line of same 1190 9/10 vrs. to the S.W. cor. of said sec. no. 6 for the N.W. cor. of this tract.

Thence East with the S.B. line of same 2611 1/5 vrs. to the point of beginning.

W.H. Glynn, J.H. Campbell,


Walter Royalty and Tom Burmes.

Chain Carriers

I, *Mark E. Rogsdale*, State Surveyor for the State of Texas, do hereby certify that the foregoing survey was made by me according to law under the direction of the Commissioner of the General Land Office by establishing base lines for the block to which this survey belongs; that the limits, boundaries and corners, with the marks, natural and artificial, are truly described in the foregoing Plat and Field Notes.

Surveyed *May 1902.* day of *1900.*

Mark E. Rogsdale
 State Surveyor for the State of Texas.



The State of Texas,

Cochran County, Survey No. 14
 or District, Blk. V

FIELD NOTES of a survey of 640

acres of land made for the Public Free School Fund by virtue of an Act of the First Called Session of the Twenty-Sixth Legislature, approved February 23, 1900, providing for the survey and sale of the unsurveyed school land. Said land is situated in Cochran County, about 17 miles N.E. from center of County, and known as survey No. 14 in Block No. V

Magnetic Variation the same as adjacent lines
 Angle from Polaris in Elongation

BEGINNING AT the SW. cor. of sec. No. 12 on the E. B. Line of sec. No. 13 east of this block which cor. is South 272 vrs. and 24 295 7/8 vrs. of an Earth md. 2 1/2' high surrounded by a sq. trench 2 3/4 vrs. on a side from which md. the following obj's. br. Wind mill S 84°-11'E about 4 mi. Do S 74°-38'E about 2 1/2 mi. a V pit S 47° E 18 vrs. a L Do N 36 1/2° E 16 1/2 vrs., triang. No. S 81° W 20 vrs.

Thence East with the S.B. Line of said No. 12 204 8/10 vrs. to the S.E. cor. of same for the N.E. Cor. of this survey.

Thence South with the W.B. Line of No. 15 of this block 1764 vrs. to the SW. cor. of same for the S.E. cor. of this tract.

Thence West with the N.B. Line of No. 17 of this block 204 8/10 vrs. to the NW. cor. of same on the E. B. Line of No. 18 of this block for the SW. cor. of this tract.

Thence North with the said E. B. Line of nos. 18 and 13 1764 vrs. to the point of beginning.

W.H. Flynn, J.H. Campbell,

Walter Royalty & Jone Burrus.

Chain Carriers

I, Mark E. Ragdale,

State Surveyor for the State of Texas, do hereby certify that the foregoing survey was made by me according to law under the direction of the Commissioner of the General Land Office by establishing base lines for the block to which this survey belongs; that the limits, boundaries and corners, with the marks, natural and artificial, are truly described in the foregoing Plat and Field Notes.

Surveyed May 19 2, 1902.

Mark E. Ragdale
 State Surveyor for the State of Texas.

FIELD NOTES.


Survey No. 14

Block No. V

Cochran Co. County.

Filed in Land Office this the day

..... 190
CAT for 640 Ac on
map of Cochran Co
3/19/37
Lester Commissioner.



The State of Texas,

Cochran County, Survey No. 15 or District, Blk. V

FIELD NOTES of a survey of 640

acres of land made for the Public Free School Fund by virtue of an Act of the First Called Session of the Twenty-Sixth Legislature, approved February 23, 1900, providing for the survey and sale of the unsurveyed school land.

Said land is situated in Cochran County, about 1 1/2 miles N.E. from center of County, and known as survey No. 15 in Block No. V

Magnetic Variation the same as adjacent lines Angle from Polaris in Elongation

BEGINNING AT the SW. cor. of sec. No. 11 for the NW. cor. of this tract.

Thence East 2048 1/2 vrs. with the S.B. line of said No. 11 to the S.E. cor. of same and the N.E. cor. of this tract.

Thence South 1764 vrs. to the N.E. cor. of No. 16 of this block for the S.E. cor. of this tract and an Earth M.D. 2' high with stones nkd. 1/2 on top. sq. trench about 2 vrs. on a side placed 136 vrs. North of said cor. from which M.D. (a point 7 vrs. West) the following obj. br., a wind mill N 77° 25' E about 3/4 mi. Do N 12° 35' W - a triang. pit West 14 vrs. Mag. readings.

Thence West with the N.B. line of said No. 16 - 2048 1/2 vrs. to the S.E. cor. of No. 14 of this block for the SW. cor. of this tract.

Thence North with the E.B. line of same 1764 vrs.

to the place of beginning.

W. H. Lynn, J. H. Campbell,

Walter Royalty and John Bussars.

Chain Carriers

I, Mark E. Ragsdale, State Surveyor for the State of Texas, do hereby

certify that the foregoing survey was made by me according to law under the direction of the Commissioner of the General Land Office by establishing base lines for the block to which this survey belongs; that the limits, boundaries and corners, with the marks, natural and artificial, are truly described in the foregoing Plat and Field Notes.

Surveyed May 19 02 day of 1902

Mark E. Ragsdale, State Surveyor for the State of Texas.

FIELD NOTES.

Survey No.


Block No.

County.

Filed in Land Office this the day

OK on map of 190
Cochran Co for 640 ac
3/18/37

.....
Commissioner.



The State of Texas,

Cochran County, Survey No. 16
or District, Blk. V

FIELD NOTES of a survey of 640

acres of land made for the Public Free School Fund by virtue of an Act of the First Called Session of the Twenty-Sixth Legislature, approved February 23, 1900, providing for the survey and sale of the unsurveyed school land.

Said land is situated in Cochran County, about 17 1/2 miles S. E. from center of County, and known as survey No. 16 in Block No. V

Magnetic Variation the same as adjacent lines
Angle from Polaris in Elongation

BEGINNING AT the S.E. cor. of sec. 15 of this block for the N.E. cor. of this tract.

Thence South 1764 vrs. to the S.E. cor. of this tract an Earth Md. 2' high with triang. trench about 3 3/5 vrs. on a side 15" x 8' and a stone m.p.d. placed on top from which the following obj's. br., a Wind mill N 37 1/2 E about 1 mi. Do. S 37 0 3' W. Do at same place S 36 0 50' W. an L pit S 33 3/3 W 22 vrs. Do N 32 0 W 20 vrs. Mag. bearings.

Thence West 2048 1/2 vrs. to the S.E. cor. of no. 17 of this block for the S.W. cor. of this tract.

Thence North with the E. B. line of same 1764 vrs. to the S.W. cor. of said 15 for the N.W. cor. of this tract.

Thence East with the A.B. line of same 2048 1/2 vrs.

to the place of beginning.

W. H. Flynn J. H. Campbell,
Walter Royalty and Tom Burrus.

Chain Carriers

I, Mark E. Ragsdale, State Surveyor for the State of Texas, do hereby certify that the foregoing survey was made by me according to law under the direction of the Commissioner of the General Land Office by establishing base lines for the block to which this survey belongs; that the limits, boundaries and corners, with the marks, natural and artificial, are truly described in the foregoing Plat and Field Notes.

Surveyed May 1902, day of 1900.

Mark E. Ragsdale
State Surveyor for the State of Texas.

FIELD NOTES.

Survey No.


Block No.

..... County.

Filed in Land Office this the day

*Okeanog of Cochran
Co for 642 Ac
3/19/37 Leshe*

..... Commissioner.



The State of Texas,

Cochran } Survey
 County, No. 17
 or District, Blk. V

FIELD NOTES of a survey of 640

acres of land made for the Public Free School Fund by
 virtue of an Act of the First Called Session of the Twenty-
 Sixth Legislature, approved February 23, 1900, providing
 for the survey and sale of the unsurveyed school land.

Said land is situated in Cochran
 County, about 16 1/2 miles N.E. from
 center of County, and known as survey No. 17
 in Block No. V

Magnetic Variation *to same as adjacent lines*
 Angle from Polaris in Elongation

BEGINNING at 296 1/2 vrs. E. of a S.E. cor. of No. 18 of this block at an
 Earth Md. 2 1/2' high with an iron rod bent into a \cap shape
 and placed in centre with circular trench about 2 1/2 vrs.
 dia. 18" x 8" from which the following objs. br., a wind
 mill N 16°-51' E about 6 mi. Do S 1°-46' W - Do at same
 place S 1°-56' W about 2 1/2 mi. a triang. pit S 70° W 1/4 vrs.
 an L No N 12 1/2° W 21 vrs. a T No N 60 1/2° E 29 vrs.

Thence East 3800 vrs. to the S.W. cor. of sec. No. 16
 of this block for the S.E. Cor. of this tract.

Thence North with the W.B. line of said sec. 1764 vrs.
 to the S.E. cor. of sec. No. 14 for the N.E. Cor. of this tract.

Thence West with the S.B. line of same 2048 1/2 vrs.
 to the S.W. cor. of same on the E.B. line of said sec. No. 18 for
 the N.W. cor. of this tract.

Thence South with the E.B. line of said No. 18-1764 vrs.
 to a S.E. cor. of same for the S.W. cor. of this tract.

Thence East 296 1/2 vrs. to point of beginning.

W. H. Glynn, J. H. Campbell,

Walter Royalty and Tom Currier

Chain Carriers

I, Mark E. Ragdale,

State Surveyor for the State of Texas, do hereby
 certify that the foregoing survey was made by me according to law under the direction of the Commissioner of the
 General Land Office by establishing base lines for the block to which this survey belongs; that the limits, boundaries
 and corners, with the marks, natural and artificial, are truly described in the foregoing Plat and Field Notes.

Surveyed day of May 1902

Mark E. Ragdale
 State Surveyor for the State of Texas.

FIELD NOTES.

Survey No.


Block No.

County.

Filed in Land Office this the day

*OK on map of Cochran
Co for 640 A.C.
3/19/37
Leske*

Commissioner.



The State of Texas,

Cochran County, Survey No. 18
or District, Blk. V

FIELD NOTES of a survey of 640

acres of land made for the Public Free School Fund by virtue of an Act of the First Called Session of the Twenty-Sixth Legislature, approved February 23, 1900, providing for the survey and sale of the unsurveyed school land.

Said land is situated in Cochran

County, about 15 1/2 miles N.E. from

center of County, and known as survey No. 18

in Block No. V

Magnetic Variation same as adjacent lines
Angle from Polaris in Elongation

BEGINNING AT a SW. cor. of No. 13 of this block on the E.B. line of school sq. No. 104, 316 3/5 vrs. south of the orig. N.E. cor. of same for the N.W. cor. of this tract.

Thence East 1587 3/4 vrs. to the S.E. cor. of said No. 13 on the W.B. line of No. 14 for the N.E. cor. of this tract.

Thence South with the said W.B. line of No. 14 and the W.B. line of No. 17 - 2040 7/10 vrs. to the SW. cor. of same No. 17 for a S.E. cor. of this tract.

Thence West 923 3/4 vrs. to an Earth md. 2' high with iron rod in centre for cor. with sq. trench cut about 2 vrs. on a side 15" x 8' from which the following obj. br., a triang. pit S 16 1/2° W 14 1/2 vrs., a T Do N 48 3/4° W 17 vrs. Sq. Do N 38 1/4° E 18 1/2 vrs. This cor. is 500 vrs. south of an orig. cor. of Green school sq. No. 88.

Thence South 562 1/5 vrs. to the N.E. cor. of No. 19 of this block for a S.E. cor. of this tract.

Thence West with the N.B. line of said No. 19 - 664 vrs. to a point for the N.W. cor. of said No. 19 on the E.B. line of school sq. No. 103 - 25 1/10 vrs. south of the orig. N.E. cor. of same for the SW. cor. of this tract and an Earth md. S 1° E 169 vrs. of said orig. sq. cor. from which md. the following obj. br., a wind mill N 31° 57' W. Do S 45° 48' W - Do at same place S 45° 32' W about 4 mi., a sq. pit S 60 1/2° E 13 vrs. Do N 9° E 16 1/2 vrs. Do N 82 3/4° W 12 vrs. This md. is 2 1/2' high sq. trench 2 vrs. on a side.

Thence North with the E.B. line of said sq. No. 103 - 25 1/10 vrs. pass the N.E. cor. of same and with the E.B. line of school sq. No. 104 - 2602 3/10 vrs. to point of beginning.


Wm. W. Lynn, J. H. Campbell, Walter Royalty and J. B. Burns

Chain Carriers

I, Mark E. Ragedale, State Surveyor for the State of Texas, do hereby certify that the foregoing survey was made by me according to law under the direction of the Commissioner of the General Land Office by establishing base lines for the block to which this survey belongs; that the limits, boundaries and corners, with the marks, natural and artificial, are truly described in the foregoing Plat and Field Notes.

Surveyed May 1902 day of

Mark E. Ragedale State Surveyor for the State of Texas.



The State of Texas,

Cochran County, No. 19
or District, Blk. V

FIELD NOTES of a survey of 640

acres of land made for the Public Free School Fund by virtue of an Act of the First Called Session of the Twenty-Sixth Legislature, approved February 23, 1900, providing for the survey and sale of the unsurveyed school land.

Said land is situated in Cochran County, about 14 miles N.E. from center of County, and known as survey No. 19 in Block No. V

Magnetic Variation *the same as adjacent lines*
Angle from Polaris in Elongation

BEGINNING AT a S.E. cor. of sec. No. 18 of this block for the N.E. cor. of this survey.

Thence West with the S.B. Line of said No. 18 664 vrs. to the S.W. cor. of same for the N.W. cor. of this tract and on the E.B. Line of school Sg. No. 103 the orig. cor. of same North 25° W. and from said orig. Sg. cor. an Earth md. 2 1/2' high with sq. trench cut around 2 vrs. on a side br. S 10° E 169 vrs. from which md. the following obj's br., a Wind Mill N 31° - 57' W - Do S 45° - 48' W - Do of same place S 45° - 32' W about 4 miles. a sq. pit S 60 3/4° E 13 vrs. Do. N. 9° E 16 1/2 vrs. Do N 82 3/4° W 12 vrs.

Thence South with the E.B. Line of said Sg. No. 103 and school Sg. No. 102 - 5441 vrs. to the N.W. cor. of sec. No. 20 of this block for the S.W. cor. of this tract.

Thence East with the N.B. Line of said No. 20 - 664 vrs. to the N.E. corner of same on the W.B. Line of school Sg. No. 86 for the S.E. cor. of this tract.

Thence North with the N.B. Line of said No. 86 and 87 - 5441 vrs. to point of beginning.

W.H. Flynn, J.H. Campbell,

Walter Royalty and Tom Burrus.

Chain Carriers

I, Mark E. Ragdale, State Surveyor for the State of Texas, do hereby

certify that the foregoing survey was made by me according to law under the direction of the Commissioner of the General Land Office by establishing base lines for the block to which this survey belongs; that the limits, boundaries and corners, with the marks, natural and artificial, are truly described in the foregoing Plat and Field Notes.

Surveyed May 1902 day of 1900.

Mark E. Ragdale
State Surveyor for the State of Texas.

STATE OF TEXAS
COUNTY OF COCHRAN

Section 20,
Block V,
P.B. Penney, Grantee.

Corrected field notes of a re-survey of ~~655.7~~⁶⁵⁶ acres of land; same being section 20, block v, P.B. Penney, Original Grantee, situated in Cochran County, Texas, about 9½ miles N. 56* E. from center of county.

Surveyed by me as Licensed Land Surveyor by virtue of an Act passed by the Secend Called Session of the 36th. Legislature Chapter 67, Beginning at a 1" iron pipe set in the E. line of Jeff Davis County School League 102 for the S.W. corner of section 19, block V, and the N.W. corner of this section.

Thence S. 0* 43' W. at 349.1 varas pass a 1½" iron pipe marked 101-102 set by W.D. Twichell in the original N.E. corner of Jeff Davis County School League 101.

Thence S. 1* 5' W. at 1011.4 varas pas a 1" iron pipe; at 2371.9 varas pass a 1" iron pipe; at 2909.9 varas a 1½" iron pipe marked 100-101 set by W.D. Twichell in the original N.E. corner of Brewster County School League 100.

Thence S. 0* 34' W. at 822.5 varas pass a 1" iron pipe; at 2183 varas a 1" iron pipe set in the E. line of Brewster County School League 100 for the S.W. corner of this section.

Thence S. 89* 12' 40" E. at 685.6 varas set a 1" iron pipe in the W. line of Breer County School League 85 for the S.E. corner of this section.

Thence N. 0* 38' E. at 1360.5 varas set a 1" iron pipe; at 2721 varas pass a 1" iron pipe; 4081 varas pass a 1" iron pipe; at 5442 vara set a 1" iron pipe in the W. line of Greer County School League 86 for the S.E. corner of section 19, block V, and the N.E. corner of this section.

Thence N. 89* 12' 40" W. at 665 varas the place of beginning.

Surveyed Dec. 30th. 1924.

Lee Bennett
Chain Carriers
W. Sanders.

I, Sylvan Sanders, Licensed Land Surveyor, of Texas, do hereby certify that the foregoing survey was made on the ground, according to law; that the limits, boundaries and corners, with the marks, natural and artificial, are truly described in the foregoing plat and field notes, just as I established them on the ground.

Sylvan Sanders
Licensed Land Surveyor.

I, Sylvan Sanders, Licensed Land Surveyor, do hereby certify that the above and foregoing field notes was filed for record on the 26th. day of January, 1925 at 4:00 o'clock P.M. and recorded in Vol. 1 Page 153-4-5 in the Cochran County Surveyor's Records.


Sylvan Sanders
Licensed Land Surveyor.

W. Blynn J. Campbell
Notary Public and Town Census

Mark T. Ragsdale
State Surveyor for the State of Texas, do hereby certify that the foregoing survey was made by me according to law under the direction of the Commissioner of the General Land Office by establishing corner marks for the block to which this survey belongs; that the limits, boundaries and corners, with the marks, natural and artificial, are truly described in the foregoing Plat and Field Notes.

Surveyed _____ day of *May* 1925.

Mark T. Ragsdale
State Surveyor for the State of Texas.



The State of Texas,

Cochran County, Survey No. 20
or District, Blk. V

FIELD NOTES of a survey of 640

acres of land made for the Public Free School Fund by virtue of an Act of the First Called Session of the Twenty-Sixth Legislature, approved February 23, 1900, providing for the survey and sale of the unsurveyed school land.

Said land is situated in Cochran County, about 14 miles N.E. from center of County, and known as survey No. 20 in Block No. V

Magnetic Variation *the same as adjacent lines*

Angle from Polaris in Elongation

BEGINNING AT

the SW. cor. of No. 19 of this block on the E.B. line of school Sg. No. 102 for the N.W. cor. of this tract. Thence South with the E.B. line of said Sg. No. 102 and Sgs. Nos. 101 & 100 - 5441 vrs. to the N.W. cor. of section No. 21 of this block for the SW. cor. of this tract. Thence East with the N.B. line 664 vrs. to the N.E. cor. of said No. 21 on the W.B. line of school Sg. No. 85 for the S.E. cor. of this tract. Thence North with the said W.B. line of No. 85 and Sg. No. 86 - 5441 vrs. to the S.E. cor. of said No. 19 for the N.E. cor. of this tract. Thence West with the A.B. line of same 664 vrs.

to the place of beginning.

W. H. Flynn, J. H. Campbell,

Walter Royalty and Tom Burrows.

Chain Carriers

I, *Mark E. Ragdale*, State Surveyor for the State of Texas, do hereby

certify that the foregoing survey was made by me according to law under the direction of the Commissioner of the General Land Office by establishing base lines for the block to which this survey belongs; that the limits, boundaries and corners, with the marks, natural and artificial, are truly described in the foregoing Plat and Field Notes.

Surveyed *May 1902* day of *1900*.

Mark E. Ragdale
State Surveyor for the State of Texas.

STATE OF TEXAS
COUNTY OF COCHRAN

*See Notations
on reverse side*

93A

Section 21,
Block V
P. B. Penney, Grantee.

661

Corrected field notes of a re-survey of ~~662.2~~ acres of land; same being Section 21, Block V, P. B. Penney, Original Grantee, situated in Cochran County, Texas, about 8 miles N. 71° E. from center of County.

Surveyed by me as Licensed Land Surveyor by virtue of an Act passed by the Second Called Session of the 36th. Legislature Chapter 67,

Beginning at a 1" iron pipe set in the E. line of Brewster County School League 100, for the S.W. corner of Section 20, Block V, and the N. W. corner of this Section.

Thence S. 0° 34' W. at 344 varas pass a concrete stone marked C. C. S. -E.D.S.; at 724.1 varas a 1 1/2" iron pipe marked 99-100 set by W. D. Twichell in the original N. E. corner of Brewster County School League 99.

Thence S. 0° 47' 20" W. at 532.1 varas pass a 3/4" galv. pipe; at 1443.9 varas pass a 3/4" galv. iron pipe; at 2355.7 varas pass a 3/4" galv. iron pipe; at 2908.4 varas a 1 1/2" iron pipe marked 98-99 set by W. D. Twichell in the original N.E. corner of Brewster County School League 98.

Thence S. 0° 45' W. at 359.1 varas pass a 3/4" galv. pipe, at 1808.9 varas a 1" iron pipe set in the E. line of Brewster County School League 98, for the S. W. corner of this section.

Thence S. 89° 18' E. at 679 varas a 1" iron pipe set in the W. line of Midland County School League 62 for the S. E. corner of this Section.

Thence N. 1° 2' 30" E. at 1449.8 varas pass a 1" iron pipe; at 2329.2 varas a 1 1/2" iron pipe marked 62-85 set by W. D. Twichell for the S. W. corner of Shackelford County School League 85.

Thence N. 0° 38' E. at 32.4 varas pass a 1" iron pipe; at 944.2 varas pass a 1" iron pipe; at 1856 varas pass a 1" iron pipe; at 2687 varas pass a 1 1/2" iron pipe marked 85 set by W. D. Twichell for the S.W. corner of Greer County School League 85; at 3112.2 varas a 1" iron pipe set in the W. line of Greer County School League 85; for the S. E. corner of Section 20, Block V, and the N. E. corner of this Section.

Thence N. 89° 12' 40" W. at 685.2 varas the place of beginning.

Surveyed Dec. 30th. 1924.

Chain Carriers

Lee Bennett

Wayland Sanders

I, Sylvan Sanders, Licensed Land Surveyor, of Texas, do hereby certify that the foregoing survey was made on the ground, according to law; that the limits, boundaries and corners, with the marks, natural and artificial, are truly described in the foregoing plat and field notes, just as I established them on the ground.

Sylvan Sanders
Licensed Land Surveyor.

I, Sylvan Sanders, Licensed Land Surveyor, do hereby certify that the above and foregoing field notes was filed for record on the 4th. day of April, 1925 at 9:00 o'clock A.M. and recorded in Vol. 1, Page 156-7-8-9 in the (over)

Walter Bennett and John Barnes

Mark E. Ragsdale

State Surveyor for the State of Texas, do hereby certify that the foregoing survey was made by me according to law under the direction of the Commissioner of the General Land Office by establishing base lines for the block to which this survey belongs; that the limits, boundaries and corners, with the marks, natural and artificial, are truly described in the foregoing Plat and Field Notes.

Surveyed _____ day of _____ 1925

Mark E. Ragsdale

Cochran County Surveyor's Records.


Jyhan Sanders
Licensed Land Surveyor.

Patented Oct. 1, 1925.
No. 299, 27A.
Denson

DR 661A
4/27/25

Filed Apr 10, 1925
J. I. Sanders
by [Signature]

661A
4/27/25



The State of Texas,

Cochran

Survey

County, No. 21

or District, Blk. V

FIELD NOTES of a survey of 640

acres of land made for the Public Free School Fund by virtue of an Act of the First Called Session of the Twenty-Sixth Legislature, approved February 23, 1900, providing for the survey and sale of the unsurveyed school land.

Said land is situated in Cochran County, about 1 1/4 miles E. from

center of County, and known as survey No. 21

in Block No. V

Magnetic Variation same as adjacent Angle from Polaris in Elongation

BEGINNING AT the S.E. Cor. of No. 20 of this block for the N.E. Cor. of this tract.

Thence West with the A.B. Line of same 664 vrs. to the S.W. cor. of said No. 20 on the E.B. Line of school Sq. No. 100 for the N.W. cor. of this tract.

Thence South with the E.B. Line of said Sq. Nos. 100, 99 & 98 - 5441 to the N.W. cor. of no. 22 of this block for the S.W. cor. of this tract.

Thence East with the N.B. Line of said No. 22 - 664 vrs. to a N.E. cor. of same on the W.B. Line of school Sq. No. 62 for the S.E. cor. of this tract.

Thence North with said W.B. Line 5441 vrs.

to the place of beginning.

W. H. Flynn, J. H. Campbell,

Walter Royalty and Don Currier.

Chain Carriers

I, Mark E. Ragdale,

State Surveyor for the State of Texas, do hereby

certify that the foregoing survey was made by me according to law under the direction of the Commissioner of the General Land Office by establishing base lines for the block to which this survey belongs; that the limits, boundaries and corners, with the marks, natural and artificial, are truly described in the foregoing Plat and Field Notes.

Surveyed day of May 1902.

Mark E. Ragdale

STATE OF TEXAS |
COUNTY OF COCHRAN |

OK

94A

Section 22,
Block V,
P.B. Penney, Grantee .

Corrected field notes of a re-survey of ⁶³⁶~~635.7~~ acres of land; same being section 22, block V, P.B. Penney, original grantee, situated in Cochran County, Texas, about 8 miles East from Center of County.

Surveyed by me as Licensed Land Surveyor by virtue of an Act passed by the Second Called Session of the 36th. Legislature chapter 67.

Beginning at a 1" iron pipe set in the E. line of Brewster County School League 98, for the S.W. corner of section 21, Block V. and the N.W. corner of this section.

Thence S. 0° 45' W. at 1099.1 varas pass a 1 1/4" iron pipe set by W.D. Twichell for the S.E. corner of Brewster County School League 98; at 1340.9 varas pass a 1" iron pipe; at 2681.6 varas pass a 1" iron pipe; at 3443.6 varas pass a 1" iron pipe; at 4007.1 varas pass a 1 1/4" iron pipe marked 96-97 set by W.D. Twichell for the S.E. corner of Brewster County School League 97; at 4203.6 varas a 1" iron pipe set in the E. line of Mills County School League 98 for the S.W. corner of this section.

Thence S. 89° 12' E. at 1178 varas set a 1" iron pipe set in the E. line of Midland School League 61 for the S.E. corner of this section.

Thence N. 0° 45' E. at 762 varas pass a 1" iron pipe; at 1524 varas a 1" iron pipe set in the S. line of Midland County School League 62 for the N.W. corner of Midland County School League 61 and the South N.E. corner of this survey.

Thence N. 89° 18' W. at 517 varas a 1" iron pipe set for the S.W. corner of Midland County School League 62 and a re-entrant corner of this survey.

Thence N. 1° 5' 30" E. at 1340.7 varas pass a 1" iron pipe; at 2681.6 varas a 1" iron pipe set in the W. line of Midland County School League 62 for the S.E. corner of section 21, Block V, and the N.E. corner of this section.

Thence N. 89° 18' W. at 679 varas the place of beginning.

Surveyed Dec. 30th. 1924.

Chain Carriers | Lee Bennett
| W. Sanders.


I, Sylvan Sanders, Licensed Land Surveyor, of Texas, do hereby certify that the foregoing survey was made on the ground, according to law; that the limits, boundaries and corners, with the marks, natural and artificial, are truly described in the foregoing plat and field notes, just as I established them on the ground.

Sylvan Sanders
Licensed Land Surveyor.

I, Sylvan Sanders, Licensed Land Surveyor, do hereby certify that the above and foregoing field notes was filed for record on the 26th. day of January 1925 at 4:00 o'clock P.M. and recorded in Vol. 1 Page in the Cochran County Surveyor's Records.

Sylvan Sanders
Licensed Land Surveyor.

[Faint, illegible text and signatures at the bottom of the page]



The State of Texas,

Cochran

County,

Survey

No. 22

or

District,

Blk. V

FIELD NOTES of a survey of 640

acres of land made for the Public Free School Fund by virtue of an Act of the First Called Session of the Twenty-Sixth Legislature, approved February 23, 1900, providing for the survey and sale of the unsurveyed school land.

Said land is situated in Cochran

County, about 1 1/4 miles E from

Magnetic Variation same as adjacent center of County, and known as survey No. 22

Angle from Polaris in Elongation

in Block No. V

BEGINNING AT the S.E. cor. of No. 21 of this block for the N.E. cor. of this survey.

Thence West with the S.B. line of said No. 21 - 664 vrs. to the S.W. cor. of same on the E.B. line of school sq. No. 98 for the N.W. cor. of this tract.

Thence South with the E.B. line of said sq. also No. 98, 97 x 96 - 42.03 3/5 vrs. to the N.W. cor. of sec. No. 23 of this block for the S.W. cor. of this survey.

Thence East with the N.B. line of same, 11 vrs. to the N.E. cor. of same on the W.B. line of school sq. No. 61 for the S.E. cor. of this tract.

Thence North with the said W.B. line of No. 61 to the N.W. cor. of same on the S.B. line of sq. No. 62 - 1589 1/5 vrs. for a N.E. cor. of this tract.

Thence West with the said S. line of said No. 62 - 517 vrs. to the place of beginning. to the S.W. cor. of said sq.

Thence North with the W.B. line of said sq. No. 62 - 2614 3/5 vrs. to the point of beginning.

W.D. Flynn, J.H. Campbell,

Chain Carriers

Walter Royalty and Tom Bessie,

I, Mark E. Ragdale, State Surveyor for the State of Texas, do hereby certify that the foregoing survey was made by me according to law under the direction of the Commissioner of the General Land Office by establishing base lines for the block to which this survey belongs; that the limits, boundaries and corners, with the marks, natural and artificial, are truly described in the foregoing Plat and Field Notes.

Surveyed May 1902, 1900 day of

Mark E. Ragdale

State Surveyor for the State of Texas.

STATE OF TEXAS
COUNTY OF COCHRAN

95A

ORIGIN

Section 23,
Block V,
P.B. Penney, Grantee.

625

Corrected field notes of a re-survey of 625.1 acres of land; same being section 23, block V, P.B. Penney, Original Grantee, situated in Cochran County, Texas, about 8 1/2 miles South 73* E. from center of county.

Surveyed by me as Licensed Land Surveyor by virtue of an Act passed by the Second Called Session of the 36th. Legislature Chapter 67.

Beginning at a 1" iron pipe set in the E. line of Mills County School League 96 for the S.W. corner of section 22, block V, and the N.W. corner of this section.

Thence S. 0* 45' W. at 746.5 varas pass a 1" iron pipe; at 1493 varas pass a 1" iron pipe; at 2239.5 varas pass a 1" iron pipe; at 2708.1 varas pass a 1 1/4" iron pipe marked 95-96 set by W.D. Twichell for the N.E. corner Mills County School League 95; at 3001.5 varas a 1 1/4" iron pipe marked 59-95 set in the E. line of Mills County School League 95 for the N.W. corner of Martin County School League 59 and the S.W. corner of this section.

Thence S. 88* 49' E. at 1178 varas a 3" iron pipe set by W.D. Twichell in the N. line of Martin School League 59 for the S.W. corner of Martin County School League 61 and the S.E. corner of this section.

Thence N. 0* 45' E. at 750 varas pass a 1" iron pipe; at 1496.5 varas pass a 1" iron pipe; at 2243 varas pass a 1" iron pipe; at 2515.4 varas pass a 5" galv. iron pipe set by W.D. Twichell for the N.W. corner of Martin County School League 61; at 2989.5 varas a 1" iron pipe set in the W. line of Midland County School League 61 for the S.E. corner of section 22, Block V, and the N.E. corner of this section.

Thence N. 89* 12' W. at 1178 varas the place of beginning.

Surveyed Dec. 30th. 1924.

Chain Carriers | Lee Bennett
| Wayland Sanders

I, Sylvan Sanders, Licensed Land Surveyor, of Texas, do hereby certify that the foregoing survey was made on the ground, according to law; that the limits, boundaries and corners, with the marks, natural and artificial, are truly described in the foregoing plat and field notes, just as I established them on the ground.

Sylvan Sanders
Licensed Land Surveyor.

I, Sylvan Sanders, Licensed Land Surveyor, do hereby certify that the foregoing field notes was filed for record on the 26th. day of Jan. 1925 at 4:00 o'clock P.M. and recorded in Vol 1 Page 162-3-4 in the Cochran County Surveyor's Records.

Sylvan Sanders
Licensed Land Surveyor.

W. M. Flynn, J. M. Campbell
Walter Royalty & Tom Burnett

M. C. Regedale State Surveyor for the State of Texas, do hereby certify that the foregoing survey was made by me according to law under the direction of the Commissioner of the General Land Office by establishing base lines for the block to which this survey belongs; that the limits, boundaries and corners, with the marks, natural and artificial, are truly described in the foregoing Plat and field notes.
Surveyed _____ day of _____ 1900

State Surveyor for the State of Texas

Section 23,
Block V,
P. B. Penney, Grantee.

Corrected field notes of a re-survey of 683.1 acres of land, same being section 23, block V, P. B. Penney, Original Grantee, situated in Cochran County, Texas, about 2 1/2 miles south 2 1/2 E. from center of county, surveyed by me as licensed land surveyor by virtue of an Act passed by the Second Called Session of the 53rd Legislature Chapter 57, beginning at a 1" iron pipe set in the E. line of Mills County School League 98 for the S.W. corner of section 23, block V, and the N.W. corner of this section.

Patented March 1, 1927

No. 537, Vol. 32 A

Pierson

Thence S. 88° 43' E. 287.43' to a 1" iron pipe set by W. D. Twitchell in the N. line of Martin County School League 61 and the S.E. corner of this section. Thence N. 62° 45' E. 277.50' to a 1" iron pipe set by W. D. Twitchell in the N. line of Martin County School League 61 and the S.E. corner of this section. Thence S. 88° 43' E. 287.43' to a 1" iron pipe set by W. D. Twitchell in the N. line of Martin County School League 61 and the S.E. corner of this section. Thence N. 62° 45' E. 277.50' to a 1" iron pipe set by W. D. Twitchell in the N. line of Martin County School League 61 and the S.E. corner of this section. Thence S. 88° 43' E. 287.43' to a 1" iron pipe set by W. D. Twitchell in the N. line of Martin County School League 61 and the S.E. corner of this section. Thence N. 62° 45' E. 277.50' to a 1" iron pipe set by W. D. Twitchell in the N. line of Martin County School League 61 and the S.E. corner of this section.

Lee Bennett
Cadastral Engineer


I, Sylvan Sanders, Licensed Land Surveyor, of Texas, do hereby certify that the foregoing survey was made on the ground, according to law; that the limits, boundaries and corners, with the marks, natural and artificial, are truly described in the foregoing plat and field notes, just as I established them on the ground.


Licensed Land Surveyor.

I, Sylvan Sanders, Licensed Land Surveyor, do hereby certify that the foregoing field notes were filed for record on the 26th day of March, 1925 at 4:00 o'clock P.M. and recorded in Vol. 1 Page 537 of Cochran County Surveyor's Records.

3/6/25
e/e
SWA


Licensed Land Surveyor.



The State of Texas,

Cochran County, Survey No. 23
or District, Blk. V

FIELD NOTES of a survey of 654

acres of land made for the Public Free School Fund by virtue of an Act of the First Called Session of the Twenty-Sixth Legislature, approved February 23, 1900, providing for the survey and sale of the unsurveyed school land.

Said land is situated in Cochran County, about 14 miles East from center of County, and known as survey No. 23 in Block No. V

Magnetic Variation

Angle from Polaris in Elongation

BEGINNING AT

The S.W. Cor. of Sec. No. 22 of this block for the N.W. Cor. of this tract

Thence South with the E.B. Line of Leagues Nos 96 & 95, 3123/10 vs to the N.W. Cor. of Said League No 59.

Thence East with the N.B. Line of Said League No 59, 2 Stakes, the S.W. Cor. of League No 61.

Thence North with the N.B. line of Said League No 61, 3123/10 vs to the N.E. Cor. of Said Sec. No 22, for the N.E. Cor. of this tract

Thence West with the S.P. Line of Said Section No 22, 1181 vs

to the place of beginning.

W. H. Flynn, J. K. Campbell

Walter Royalty & Tom Burner

Chain Carriers

Mark E. Ragsdale


I, Mark E. Ragsdale, State Surveyor for the State of Texas, do hereby certify that the foregoing survey was made by me according to law under the direction of the Commissioner of the General Land Office by establishing base lines for the block to which this survey belongs; that the limits, boundaries and corners, with the marks, natural and artificial, are truly described in the foregoing Plat and Field Notes.

Surveyed May 1902 day of

State Surveyor for the State of Texas.

The State of Texas,

Cochran County, Survey No. 1 Blk. W
or District, Blk. W



FIELD NOTES of a survey of 640 acres of land made for the Public Free School Fund by virtue of an Act of the First Called Session of the Twenty-Sixth Legislature, approved February 23, 1900, providing for the survey and sale of the unsurveyed school land. Said land is situated in Cochran County, about 7 1/2 miles S 50° W from Morton center of County, and known as survey No. 1 in Block No. W


Magnetic Variation 10°-30' E
Angle from Polaris in Elongation

BEGINNING AT a point on the N.B. Line of the Co. 251 2/5 acs. South of an Earth Ind, 2' high, to a trench 3 acs. on a side with a post in center from which the following is a sq pit, N 55 3/4° E 15 1/2 acs. Do S 85° E 11 1/4 E 20 acs. post-painted green. Thence North 15° E with the said line to the S.W. cor. of block V for the N.W. cor. of this tract. Thence East with the S.B. Line of same 2419 1/2 acs to the S.E. cor. of said No 20 on the N. Line of No. 2 for the N.E. cor. of this tract. Thence South with the N. Line of said No. 2 1491 1/10 to the N.E. cor. of No 10 for the S.E. cor. of this tract. Thence West with N. Line of said No. 10 at 1200 acs. passing 188 3/5 acs. North of an Earth Ind, in sand flat and Earth Ind, 2' high, in dia trench 4 acs in dia with pine stk in center, and continued West 2428 1/2 acs in all to the place of beginning.

N.H. Flynn J.H. Campbell
Tom Burrows P.S. Lovelady
Chain Carriers

I, Mark E. Rogsdal, State Surveyor for the State of Texas, do hereby certify that the foregoing survey was made by me according to law under the direction of the Commissioner of the General Land Office by establishing base lines for the block to which this survey belongs; that the limits, boundaries and corners, with the marks, natural and artificial, are truly described in the foregoing Plat and Field Notes.

Surveyed April 1902 day of 1900.
Mark E. Rogsdal
State Surveyor for the State of Texas



The State of Texas,

Cochran County, Survey No. 2
or District, Blk. W

FIELD NOTES of a survey of 640

acres of land made for the Public Free School Fund by virtue of an Act of the First Called Session of the Twenty-Sixth Legislature, approved February 23, 1900, providing for the survey and sale of the unsurveyed school land.

Said land is situated in Cochran County, about 10 miles SSW from center of County, and known as survey No. 2

in Block No. W

Magnetic Variation 10°-30' E

Angle from Polaris in Elongation

BEGINNING AT a point 50 8 3/5 East of the S. N. Cor. of Sec. 19 and an East Ind. 2" high with sign, trench around 1 3/4 ins on a side placed 40 ins North of Cor. from which Ind. the following obj's by a meas. 2" dia. mld. N 45 1/2° E 91 ins. a sign, pit - North 23 ins. S 45° W 12 ins. Cor. trail East - 12 ins. Thence West - 699 1/2 ins. to a Cor. of No 20 of block No 20 of block X for the N. W. Cor. of this tract. Thence South - with said No 20 & 1 E. B. Line 1900 ins. to the N. W. Cor. of No 9 for the S. W. Cor. of this tract. Thence East - with the N. B. Line of same 1900 ins. to its N. E. Cor. the S. W. of No 3 for the S. E. of this tract. Thence North - with the N. Line of said No 3 - 1900 ins. to the N. W. Cor. of same on S. Line of said No 9 for the N. E. Cor. of this tract. to the place of beginning. Thence West - with S Line of same 1200 1/2 ins. to the place of beginning.

Patented
Jan 3 - 1902
Witt
File 72723

H. H. Flynn J. H. Campbell
Youn Burrows P. S. Lovelady Chain Carriers

I, Mark E. Ragdale, State Surveyor for the State of Texas, do hereby

certify that the foregoing survey was made by me according to law under the direction of the Commissioner of the General Land Office by establishing base lines for the block to which this survey belongs; that the limits, boundaries and corners, with the marks, natural and artificial, are truly described in the foregoing Plat and Field Notes.

Surveyed day of April 1902 1900.

Mark E. Ragdale
State Surveyor for the State of Texas.

FIELD NOTES.

Survey No.

Block No.

County.

Filed in Land Office this the day

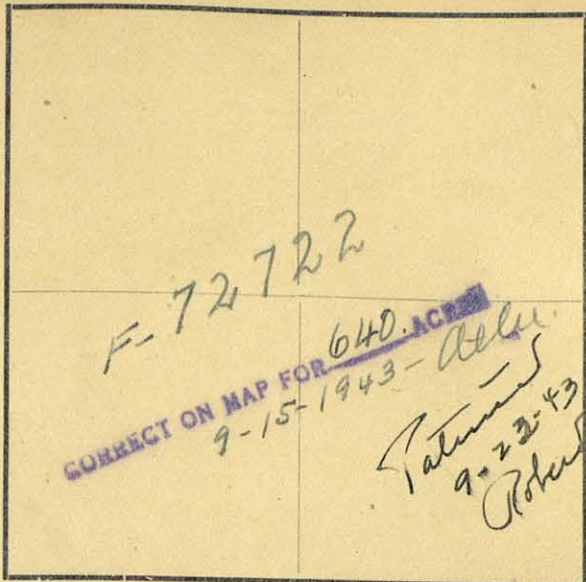
..... 190.....

Commissioner.

*cannot on maps of Cochran Co.
for 6000 acres.*

12-21-33.

Attkle.



The State of Texas,

Cochran County, Survey No. 3
or District, Blk. W

FIELD NOTES of a survey of 640

acres of land made for the Public Free School Fund by virtue of an Act of the First Called Session of the Twenty-Sixth Legislature, approved February 23, 1900, providing for the survey and sale of the unsurveyed school land.

Said land is situated in Cochran County, about 12 1/2 miles S 53° W from center of County, and known as survey No. 3

in Block No. W

Magnetic Variation 10° - 30' E

Angle from Polaris in Elongation

BEGINNING AT the S. W. Cor. of Sherman Co School Lg. No. 153 and the S. E. Cor. of No. 19 an Earth and 3 1/2' high a cedar post for center with triang trench around 2 1/5 ins, on a side placed 40 ins. North of Cor. from which ~~and~~ the following obj's by a triang
 1st - S 75 1/2° E 31 1/2 ins. 2d - N 31° 20' W 7 ins. 3d - S 35° 18' W 2 1/2 ins. and a number of tin cans placed on end.
 Thence West with said No. 19 ⁷⁰⁰ ins. to the N. E. Cor. of No. 2.

Thence South with said No 2 - 1900 ins. to the S. E. Cor. of same the N. E. of No 9, the N. W. of No. 8 and the S. W. of this tract.

Thence East - 1900 ins. with said No. 8 to the N. E. Cor. of same, the S. W. of No. 4 & the S. E. Cor. of this tract
 Thence North with No 4 - 1900 ins to Cor. on the S. E. line of said Lg. No. 153 for the N. W. Cor. of said No. 4 & the N. E. of this tract.


Thence West with said Lg. 1200 ins. to the place of beginning.

W. H. Flynn & J. H. Campbell
 Your Surveyors & P. S. Lovelady, Chain Carriers

I, Mark C. Ragdale, State Surveyor for the State of Texas, do hereby certify that the foregoing survey was made by me according to law under the direction of the Commissioner of the General Land Office by establishing base lines for the block to which this survey belongs; that the limits, boundaries and corners, with the marks, natural and artificial, are truly described in the foregoing Plat and Field Notes.

Surveyed April 1902 day of 1900.

Mark C. Ragdale
 State Surveyor for the State of Texas.



The State of Texas,

Cochran County, Survey No. *4*
or District, Blk. *W*

FIELD NOTES of a survey of *640*

acres of land made for the Public Free School Fund by virtue of an Act of the First Called Session of the Twenty-Sixth Legislature, approved February 23, 1900, providing for the survey and sale of the unsurveyed school land.

Said land is situated in *Cochran* County, about *12* miles *849¹/₂* from center of County, and known as survey No. *4* in Block No. *W*

Magnetic Variation *10⁵ 30' E*

Angle from Polaris in Elongation

BEGINNING AT *the N. E. Cor of section No 3 for the N. W. Cor of this tract, a point on the S. W. Line of School Lg. No 153.*

thence South with the East Line of said No 3-1900 run to its S. E. Cor, the N. E. of No 8, the N. W. of No 7 and the S. W. Cor of this tract.

thence East with said No 7-1900 run to the N. E. Cor of same the N. W. of No 6 the S. W. of No 5 and the S. E. of this tract

thence North with said No. 8-1900 run to the N. W. Cor of same for the N. E. of this tract on S. W. L. of said Lg. No. 153.

thence West with S. Line of said Lg. 1900 run


to the place of beginning.

*Patented 1-15-1911
Petersen*

N. H. Flynn & H. Campbell
Tom Burrows & S. Lovelady Chain Carriers

I, *Mark C. Regedale*, State Surveyor for the State of Texas, do hereby certify that the foregoing survey was made by me according to law under the direction of the Commissioner of the General Land Office by establishing base lines for the block to which this survey belongs; that the limits, boundaries and corners, with marks, natural and artificial, are truly described in the foregoing Plat and Field Notes.

Surveyed *April 1902* day of *1900*
Mark C. Regedale
State Surveyor for the State of Texas.



The State of Texas,
Cochran County, Survey No. 5
or District, Blk. W

FIELD NOTES of a survey of 640
acres of land made for the Public Free School Fund by
virtue of an Act of the First Called Session of the Twenty-
Sixth Legislature, approved February 23, 1900, providing
for the survey and sale of the unsurveyed school land.
Said land is situated in Cochran
County, about 10 1/2 miles S 45° W
from center of County, and known as survey No. 5
in Block No. W

Magnetic Variation 70-30° E

Angle from Polaris in Elongation

BEGINNING AT the N.E. cor of Section No. 4 for the N.W. cor
of this tract, a point on the S. B. Line of School Lg. No. 153.
Thence East with said Lg. 1900 var. to the S. E. cor. of
same for the N. E. cor. of this tract and an Earth ind.
3' high with triang. trench 3/5 var in a side placed
40 var. North of cor. from which ind. the following obj's,
by a W. mill S 88° 43' E. Do at same tank S 87° 54' E a-
bout 1 1/2 mi. a triang. pit N 79° W 13 var. Do S 24 1/4° 22 var.
Do N 57° 15' E 23 var. fine pit for Camp N 57° 35' E 393.
Thence South with the N. B. Line of School Lg. No. 102-
1900 var. to the N. E. cor. of No. 6 for the S. E. cor. of this
tract and an Earth ind. 2 1/2' high with cyprus etc
for center a circular trench arounds 24/5 var in dia,
placed 40 var. North of cor. from which ind. the following
obj's, by Double mill N 58° 49' E the other N 59° 38' 1/2 mi.
Do Doub. S 87° 35' E the other S 87° 26' E, about 6 mi. a sq.
pit N 47° W 12 1/2 var. Do S 47 1/4° W 12 1/2 var. Do N 79 1/2° E 11 var.
Thence West with said No. 6 1900 var. to the S. E. cor.
of No. 4 and the N. W. of No. 6 the S. W. of this tract.
Thence North with said No 4-1900 var. to the
place of beginning


Witness
1-15-41
Robertson

W. H. Flynn J. H. Campbell
Tom Burrows P. S. Loelady Chain Carriers

I, Mark E. Roadale, State Surveyor for the State of Texas, do hereby

certify that the foregoing survey was made by me according to law under the direction of the Commissioner of the
General Land Office by establishing base lines for the block to which this survey belongs; that the limits, boundaries
and corners, with the marks, natural and artificial, are truly described in the foregoing Plat and Field Notes.

Surveyed April 1902 1900.
Mark E. Roadale
State Surveyor for the State of Texas.



The State of Texas,

Cochovan County, Survey No. 6 or District, Blk. W

FIELD NOTES of a survey of 640

acres of land made for the Public Free School Fund by virtue of an Act of the First Called Session of the Twenty-Sixth Legislature, approved February 23, 1900, providing for the survey and sale of the unsurveyed school land.

Said land is situated in Cochovan County, about 11 miles S44°W from center of County, and known as survey No. 6 in Block No. W

Magnetic Variation 10° - 30' E

Angle from Polaris in Elongation

BEGINNING AT the S.E. Cor. of Section No. 5 on the N.B. Line of School Lg. No. 152 for the N.E. Cor. of this tract thence South with said N. Line of No. 132-1900 to the N.E. Cor. of No. 15 for the S.E. Cor. of this tract, and an Earth Wd. 2 1/2' high with sq. trench 2' on each side a pin 8" and 8' in center placed North 40' W of Cor. from which and the following obj's by a circ pit S 28 1/4° W 18 1/2' W. Do N. 40 1/4° W 16 1/2' W. Do S 83 1/4° W 13 1/2' W. Wind mill at dry well S 48 1/6° E

thence West with No. 15-1900 to the N.E. Cor. of No. 14 the N.W. of said No. 15, the S.E. of No. 7 to the S.W. of this tract.

thence North with said No. 7-1900 to the N.E. Cor. of same the S.E. of No. 4 to the S.W. of No. 5 for the N.W. of this tract.

thence East with said No. 5-1900 to the place of beginning.


Patented 1-15-11

H. H. Flynn J. H. Campbell Chain Carriers Tom Burrows P. S. Lovelady

I, Mark E. Ragsdale, State Surveyor for the State of Texas, do hereby certify that the foregoing survey was made by me according to law under the direction of the Commissioner of the General Land Office by establishing base lines for the block to which this survey belongs: that the limits, boundaries and corners, with the marks, natural and artificial, are truly described in the foregoing Plat and Field Notes.

Surveyed day of April 1902 1900.

Mark E. Ragsdale State Surveyor for the State of Texas.



The State of Texas,

Cochran County, Survey No. 7 Blk. W
or District, Blk. W

FIELD NOTES of a survey of 640

acres of land made for the Public Free School Fund by virtue of an Act of the First Called Session of the Twenty-Sixth Legislature, approved February 23, 1900, providing for the survey and sale of the unsurveyed school land.

Said land is situated in Cochran County, about 19 miles 345 ft from center of County, and known as survey No. 7 in Block No. W

Magnetic Variation 10-30

Angle from Polaris in Elongation

BEGINNING AT the N.E. Cor of Section No 8 the S.E. of No. 3 the S.W. of No. 4 for the N.W. Cor of the said thence East with the said line to the S.E. Cor of same, the S.W. of No. 10 for the N.E. Cor of this tract. Thence South with the N. Line of said No. 6 1900 m. to the S.W. Cor of same, the N.W. of No. 10 to the N.E. of No. 14 for the S.E. Cor of this tract. Thence West with the said No. 14 1900 m. to its N.W. Cor the N.E. of No 13, the S.E. of No. 8 and the S.W. of this tract. Thence North with the E. B. Line of said No 8 1900 m.

to the place of beginning.

Patented 1-15-11
Cochran

N. H. Flynn J. H. Campbell
Tom Burrows P. S. Lovelady Chain Carriers

I, Mark E. Ragsdale, State Surveyor for the State of Texas, do hereby

certify that the foregoing survey was made by me according to law under the direction of the Commissioner of the General Land Office by establishing base lines for the block to which this survey belongs; that the limits, boundaries and corners, with the marks, natural and artificial, are truly described in the foregoing Plat and Field Notes.

Surveyed day of April 1902 1900.

Mark E. Ragsdale
State Surveyor for the State of Texas.

72721

FIELD NOTES.

Survey No.

Block No.


County.

Filed in Land Of day

190.....

Commissioner.

[Faint, illegible handwritten notes and bleed-through from the reverse side of the page.]



The State of Texas,

Cochran County, Survey No. 8
or District, Blk. W

FIELD NOTES of a survey of 640

acres of land made for the Public Free School Fund by virtue of an Act of the First Called Session of the Twenty-Sixth Legislature, approved February 23, 1900, providing for the survey and sale of the unsurveyed school land.

Said land is situated in Cochran County, about 1 1/2 miles S 50° W from center of County, and known as survey No. 8

in Block No. W

Magnetic Variation 10° 30' E

Angle from Polaris in Elongation

BEGINNING AT

the S. E. Cor. of Section No. 2, the N. E. of No. 9, the S. W. of No. 3 for the N. W. Cor. of this tract, thence East with the S. Line of said No. 3-1900 run to the N. W. of No. 7 the S. E. of said No. 3, the N. E. of No. 4 for the N. E. Cor. of this tract.

thence South with the said No. 7-1900 run to the S. W. Cor. of same, the N. W. of No. 14, the N. E. of No. 13, and the S. E. Cor. of this tract.

thence West with said No. 13-1900 run to the S. E. of No. 9, the N. E. of No. 12, the N. W. of No. 13 and the S. W. of this tract.

thence North with said No. 9-1900 run.

to the place of beginning.


Patented 1-15-41 Cochran

W. H. Flynn J. W. Campbell
Tom Burrows P. S. Lovelady Chain Carriers

I, Mark P. Rogsdale, State Surveyor for the State of Texas, do hereby certify that the foregoing survey was made by me according to law under the direction of the Commissioner of the General Land Office by establishing base lines for the block to which this survey belongs; that the limits, boundaries and corners, with the marks, natural and artificial, are truly described in the foregoing Plat and Field Notes.

Surveyed April 1922 day of 1900.

Mark P. Rogsdale State Surveyor for the State of Texas.



The State of Texas,

Cochran County, Survey No. 9 Blk. W
or District, Blk. W

FIELD NOTES of a survey of 640

acres of land made for the Public Free School Fund by virtue of an Act of the First Called Session of the Twenty-Sixth Legislature, approved February 23, 1900, providing for the survey and sale of the unsurveyed school land.

Said land is situated in Cochran County, about 14 miles S 56° W from center of County, and known as survey No. 9 in Block No. W

Magnetic Variation 10° 30' E

Angle from Polaris in Elongation

BEGINNING AT on the E. B. Line of Section No. 1 the S. W. Cor. of No. 2 for the N. W. Cor. of this tract.
Thence East with said No. 2, 1900 m. to the S. E. Cor. of same the N. W. Cor. of No. 8 the S. W. of No. 3 and the N. E. Cor. of this tract.
Thence South with said No. 8-1900 m. to the S. W. Cor. of same the N. W. of No. 13 the N. E. of No. 12 and the S. E. Cor. of this tract.
Thence West 1900 m. with the said No. 12 to its N. W. Cor. on the E. line of No. 11 for the S. W. Cor. of this tract.
Thence North with No. 11, 10 & 1-1900 m.

to the place of beginning.

Patented 1-15-11
Ante-stump

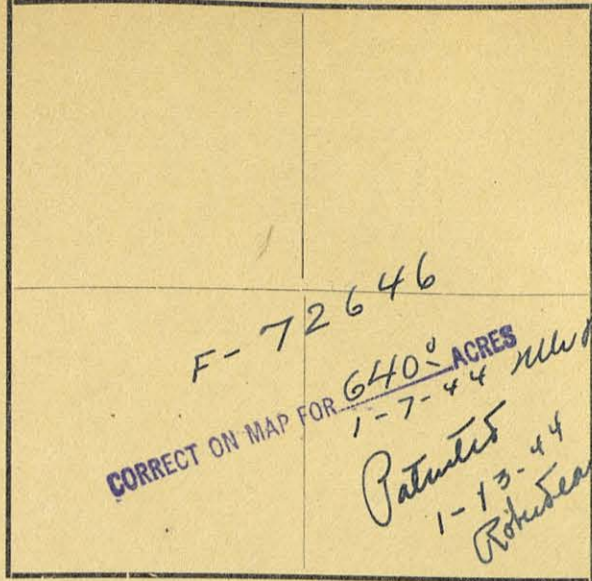
W. H. Flynn J. H. Campbell
Yon Burrows P. S. Lovelady Chain Carriers

I, Mark E. Ragodale, State Surveyor for the State of Texas, do hereby

certify that the foregoing survey was made by me according to law under the direction of the Commissioner of the General Land Office by establishing base lines for the block to which this survey belongs; that the limits, boundaries and corners, with the marks, natural and artificial, are truly described in the foregoing Plat and Field Notes.

Surveyed day of 26th 1902 1900.

Mark E. Ragodale
State Surveyor for the State of Texas.



The State of Texas,
 Cochrane County, Survey No. 10
 or District, Blk. W

FIELD NOTES of a survey of 640 acres of land made for the Public Free School Fund by virtue of an Act of the First Called Session of the Twenty-Sixth Legislature, approved February 23, 1900, providing for the survey and sale of the unsurveyed school land. Said land is situated in Cochrane County, about 14 1/2 miles S. 56 W from Morton center of County, and known as survey No. 10 in Block No. W

Magnetic Variation 10° 30' E
 Angle from Polaris in Elongation

BEGINNING AT the S.W. Cor of Section No. 1 a point on the Tex & New Mexico line for the N.W. Cor of this tract an Earth-mnd, 2' high with sq. trench 3 ins on a side with sq. post 4' long painted green for centre placed 251 3/8 ins North of Cor from which and the following obj's by a sq. pit N 55 3/4° E 15 1/2 ins. Do S 58° N 21 1/2 ins. Do S 11 1/4° E 20 ins.

Thence East with the S. Line of No. 1 at 1228 1/2 passing 188 3/5 ins North of Earth-mnd in sand flat mnd, 2' high cir. trench 4 ins in dia, pine stk for centre, continue East 2428 1/2 ins in all to the S.E. Cor of said No. 1 a pt. on the N. line of No. 9 for the N.E. Cor of this tract.

Thence South with N. line of said No. 9 1484 1/2 ins to the N.E. Cor of No. 11 for the S.E. Cor of this tract.

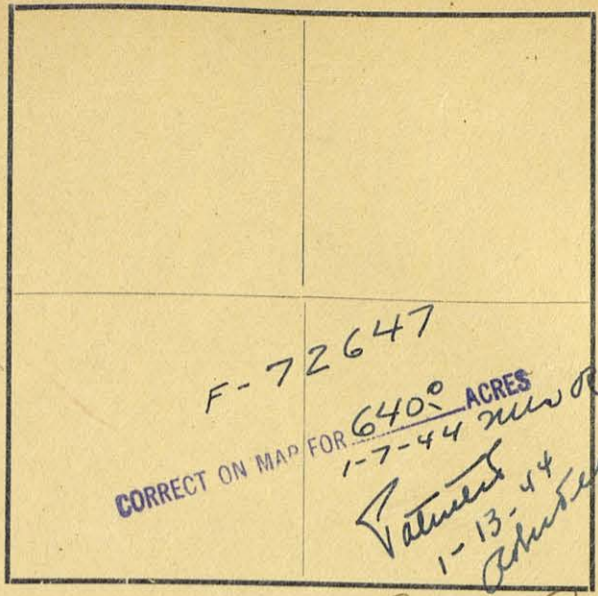
Thence West with said No. 11 2439 3/10 ins to the N.W. Cor of same for the S.W. Cor of this tract, a point on the N. B. Line of the State.

Thence North 10 East with the said State line passing a Cor. made for said Pctij 1484 1/2 ins, to the place of beginning.

W. H. Flynn J. H. Campbell
 Chain Carriers
 You Burrows P. S. Lovelady

I, Mark E. Ragsdale, State Surveyor for the State of Texas, do hereby certify that the foregoing survey was made by me according to law under the direction of the Commissioner of the General Land Office by establishing base lines for the block to which this survey belongs; that the limits, boundaries and corners, with the marks, natural and artificial, are truly described in the foregoing Plat and Field Notes.

Surveyed _____ day of April, 1902, 1900.
 Mark E. Ragsdale
 State Surveyor for the State of Texas.



The State of Texas,
Cochran County, Survey No. *11*
 or District, Blk. *W*

FIELD NOTES of a survey of *640* acres of land made for the Public Free School Fund by virtue of an Act of the First Called Session of the Twenty-Sixth Legislature, approved February 23, 1900, providing for the survey and sale of the unsurveyed school land. Said land is situated in *Cochran* County, about *1 1/2* miles *45* from *Morton* center of County, and known as survey No. *11* in Block No. *W*


Magnetic Variation *10° 30' E*
 Angle from Polaris in Elongation

BEGINNING AT the S. E. Cor. of Section No. 10, a point 204 ¹⁰/₁₀₀ rods North of the N. W. Cor. of No. 12 on N. B. Line of No. 9 for the N. E. Cor. of this tract.
 Thence West with the South Line of said No. 10 - 2439 ³/₁₀ rods to the S. W. Cor. of same for the N. W. Cor. of this tract a point on the N. B. Line of the State.
 Thence South 10° W with said State line 1480 ⁹/₁₀ rods to the N. W. Cor. of No. 21 for the S. W. Cor. of this tract.
 Thence East with the N. B. Line of said No. 21 - 2143 ³/₈ rods to the N. E. Cor. of same for the S. E. Cor. of this tract a point on the N. Line of said No. 12.
 Thence North with said 12th and No. 9 - 1480 ⁹/₁₀ rods to the place of beginning.

Eod Merideth
W. H. Flynn Tom Burrows
Walter Royally Hardy Campbell Chain Carriers

I, *Mark E. Rogsdal* State Surveyor for the State of Texas, do hereby certify that the foregoing survey was made by me according to law under the direction of the Commissioner of the General Land Office by establishing base lines for the block to which this survey belongs; that the limits, boundaries and corners, with the marks, natural and artificial, are truly described in the foregoing Plat and Field Notes.

Surveyed *April 1902* day of *1902*
Mark E. Rogsdal State Surveyor for the State of Texas.



The State of Texas,

Cochoaran County, Survey No. 12
or District, Blk. W

FIELD NOTES of a survey of 640 acres of land made for the Public Free School Fund by virtue of an Act of the First Called Session of the Twenty-Sixth Legislature, approved February 23, 1900, providing for the survey and sale of the unsurveyed school land. Said land is situated in Cochoaran County, about 14 miles S 50° W from center of County, and known as survey No. 12 in Block No. W

Magnetic Variation 102 20° E
Angle from Polaris in Elongation

BEGINNING AT a point on the E. B. line of sec No. 11 204 1/2
or, South of the N. E. cor. of same for the S. W. cor.
of No. 9 the N. W. cor. of this tract;
Thence East with E. line of said 9-1900 sec. to the
S. E. cor. of same the S. W. of 8, the N. W. of 13 and the
N. E. cor. of this tract.
Thence South with said 13-1900 sec. to the S. W.
cor. of same the N. W. of 19, the N. E. of 20 and the S. E.
of this tract - on East side 3' high, a triangu bench
3 sec. on a side with pins 5 1/4' long for Center
from which the following objects, a flat sand
shell N 60 3/4° W about 1/4 mi, the only one in
sight from here on the North or West - the East knob
of a row of hills S 22° E the West of same S 9° E a triang
pit S 40° E 13 1/2 sec. do N 66° E 18 sec. ag. do S 58 1/4° W 13 1/2 sec. do
do N. 29 3/4° W 3 1/2 sec.
Thence West the N. line of said 20-1900 sec. to point
on E. line of No. 21 for the S. W. cor. of this tract, and
to W. of said 20.
Thence North with the E. B. line of said 21 & No. 11-
1900 sec. to place of beginning.


Cancelled by corrected field notes in

J. H. Campbell & Merrideth Chain Carriers
N. H. Flynn Walter Rajala

I, Mark E. Ragdale, State Surveyor for the State of Texas, do hereby certify that the foregoing survey was made by me according to law under the direction of the Commissioner of the General Land Office by establishing base lines for the block to which this survey belongs: that the limits, boundaries and corners, with the marks, natural and artificial, are truly described in the foregoing Plat and Field Notes.

Surveyed April 1902 day of 1900

Mark E. Ragdale State Surveyor for the State of Texas.



The State of Texas,
Cochran County, Survey No. 13
or District, Blk. W

FIELD NOTES of a survey of 640
acres of land made for the Public Free School Fund by
virtue of an Act of the First Called Session of the Twenty-
Sixth Legislature, approved February 23, 1900, providing
for the survey and sale of the unsurveyed school land.
Said land is situated in Cochran
County, about 12 1/2 miles S 46° 07' from
center of County, and known as survey No. 13
in Block No. W


Magnetic Variation 10° 30' E
Angle from Polaris in Elongation

BEGINNING AT the N. E. Cor. of section No. 20 the S. E. of 12 and
the N. W. of 19 for the S. N. Cor. of this tract.
thence North with said No. 12-1900 w. to the N. E. Cor.
of same, the S. E. of 9 the S. W. of 8 and the N. W. of this tract
thence East with south N. Line of said 8-1900 w.
to the S. E. Cor. of same, the S. N. of 7 the N. W. of 14 the
N. E. of this tract.
thence South with W. Line of said 14-1900 w. to its
S. N. Cor. the N. W. of 18 the N. E. of 19 the S. E. of this
tract an earth and 2' high with a 3' long tie
trench 3 w. in dia. for Cor. from which the follow-
ing obj. by a sq. Jul N 13 1/4° E 17 w. Do S 53 1/4° W 17 w
triang. Do S 51 3/4° E 19 w. Cor. in a flat draw.
thence West with North line of said 19-1900 w.
to the place of beginning.

Attested 2/28/28
file 72172
WETP

N. B. Flynn W. Royalty
Ed. Meredith J. H. Campbell
Chain Carriers

I, Mark E. Rogstad, State Surveyor for the State of Texas, do hereby
certify that the foregoing survey was made by me according to law under the direction of the Commissioner of the
General Land Office by establishing base lines for the block to which this survey belongs; that the limits, boundaries
and corners, with the marks, natural and artificial, are truly described in the foregoing Plat and Field Notes.
Surveyed April 1902 day of 1900
Mark E. Rogstad
State Surveyor for the State of Texas.



The State of Texas,

Bochrow County, Survey No. 14
or District, Blk. W

FIELD NOTES of a survey of 640

acres of land made for the Public Free School Fund by virtue of an Act of the First Called Session of the Twenty-Sixth Legislature, approved February 23, 1900, providing for the survey and sale of the unsurveyed school land.

Said land is situated in Bochrow County, about 12 miles S 42 1/2 N from center of County, and known as survey No. 14 in Block No. W

Magnetic Variation 10° 30' E

Angle from Polaris in Elongation

BEGINNING AT the N.W. Cor. of section No. 18, the N.E. of 19 and the S.E. of 13 for the S.W. Cor. of this tract

Thence North with the E. line of said 13-1900 no. to the N.E. Cor. the S.E. of 8 and the S.W. of 7 for the N.W. Cor. of this tract

Thence East with the S. line of said 7-1900 no. to the S.E. Cor. the S.W. of 6 and the N.W. of 15 for the N.E. Cor. of this tract

Thence South with the W. line of 15-1900 no. to the S.W. Cor. the N.W. of 17, the N.E. of 18 and the S.E. Cor. of this tract, both md. 2' high with sq. trench 2 ns. on a side dug round, Cypress etc. put in Centre (3th. sided triang.) for Cor. from which the following slip to Beal's Double W. Mills S 39° 1' W, the other S 38° 49' W about 6 mi. a Cir. pit S 48° W 12 1/2 ns. do S 42 1/2 E 17 ns. sq. do N 40 ns.

Thence West with North line of said no. 18-1900 no.

to the place of beginning.


Patented 1-15-41
Bochrow

Wm. Flynn, Walter Royalty
Ed. M. ... Campbell
Chain Carriers

I, Mark E. Ragdale, State Surveyor for the State of Texas, do hereby certify that the foregoing survey was made by me according to law under the direction of the Commissioner of the General Land Office by establishing base lines for the block to which this survey belongs; that the limits, boundaries and corners, with the marks, natural and artificial, are truly described in the foregoing Plat and Field Notes.

Surveyed day of April 1902 1900.

Mark E. Ragdale
State Surveyor for the State of Texas.



The State of Texas,

Cochoran County, Survey No. 15
 or District, Blk. W

FIELD NOTES of a survey of 640

acres of land made for the Public Free School Fund by virtue of an Act of the First Called Session of the Twenty-Sixth Legislature, approved February 23, 1900, providing for the survey and sale of the unsurveyed school land.

Said land is situated in Cochoran County, about 11 miles S 40° W from center of County, and known as survey No. 13 in Block No. W

Magnetic Variation 10° - 30° E
 same as adjacent lines
 Angle from Polaris in Elongation

BEGINNING AT the N.E. cor. of Section No. 18 the N.W. of 17, the S.E. of 14 for the S.W. cor. of this tract.

thence North with the E. Line of 14 - 1900 rods to the N.E. cor. of same the S.E. of 7, the S.W. of 6, and the N.W. cor. of this tract.

thence East with the South Line of said No. 6 - 1900 rods to the S.E. cor. of same on the West Line of School Lg. No. 152 for the N.E. cor. of this tract and an Earth-Md. 2 1/2' high with sq trench 2 rods on a side a pine str, with X in center placed 40 rods North of cor. from which the following obj. is a cir. pit S 28 1/4° W 18 1/2 rods. Do N 45 1/4° W 16 1/2 rods. Do S 83 3/4° E 15 1/2 rods. W mill at dry well S 48 1/6° E

thence South with N. line of said Lg. 152 at 7200 pass S.W. cor. of same 1900 rods in all to the N.E. cor. of No. 17 on the N. Line of 16 for the S.E. cor. of this tract and an Earth-Md. 2 1/2' high, cypress str, with 9 notches in same for center triang. trench 4 rods on a side placed 40 rods North of cor. from which md. the following obj. is a wind mill at Bede's S 45° - 32' W the other S 45° - 44' W about 7 rods. a triang. pit S 10 1/4° W 17 rods. Do N 43° W 16 rods. Do N 51 1/2° E 14 rods. Do S 50 3/4° E 18 rods.

thence West with North Line of said 17 - 1900 rods, to place of beginning.

H. H. Flynn, W. Royall

J. H. Campbell, Ed. Meredith

Chain Carriers

I, Mark E. Rogsdale, State Surveyor for the State of Texas, do hereby

certify that the foregoing survey was made by me according to law under the direction of the Commissioner of the General Land Office by establishing base lines for the block to which this survey belongs; that the limits, boundaries and corners, with the marks, natural and artificial, are truly described in the foregoing Plat and Field Notes.


Surveyed day of April 1902 1900.

Mark E. Rogsdale
 State Surveyor for the State of Texas.

FIELD NOTES.

Survey No.
Block No.
County.
Filed in Land Office this the day
..... 190.....
Commissioner.

Patented Jan. 3, 1925
No. 440, Vol. 24A. Pierson



The State of Texas,

Cochran County, No. 16
or District, Blk. 71

FIELD NOTES of a survey of 640

acres of land made for the Public Free School Fund by virtue of an Act of the First Called Session of the Twenty-Sixth Legislature, approved February 23, 1900, providing for the survey and sale of the unsurveyed school land.

Said land is situated in Cochran County, about 11 miles S 35° 0' W from center of County, and known as survey No. 16 in Block No. 71

Magnetic Variation 10° - 30' E

Angle from Polaris in Elongation

BEGINNING AT the S.W. cor. of School Lg. No 102 (Randall Co)

on the E.B. Line of Section No 15 for the N.W. cor. of this tract, and an Earsh-rod, 2' high with 4 pits, one North-2 ins, South-2 ins, West-2 ins, and East-2 ins, placed 40 ins North of cor.

Thence East with said Lg. 1000 ins to the N.W. cor. of No. 59 Harrison & Brown for the N.E. cor. of this tract.

Thence South with N.P. Line of 39 & 58 - 3612 4/5 ins to the S.E. cor. of this tract and a N.E. cor. of No 27 of this block.

Thence West with said 27-1000 ins to the S.W. cor. of this tract, an Earsh-rod, 2' high with 29 trench 3 ins on a side around a mesq stk, for center for cor. from which the following obj's be,

N. mill S 8° 59' W about 3 mi. Do at dry well N 48° - 49' E about 3 mi. Tin pit North 70 1/4° E 17 1/2 ins Do N 27 1/4° W 11 1/2 ins. Do S 20° W 16 1/2 ins. Do S 33 1/2° E 18 1/2 ins. to the place of beginning.

a large triang. shaped sand hill N 31 1/2° W 61 ins. to top. this cor is in sand hills.

Thence North with E. Line of 27, 17 & 15 - 3612 4/5 ins. to the place of beginning.

Ed. Meredith & Royalty }
J. H. Campbell & H. Flynn } Chain Carriers

I, Mark E. Rayode, State Surveyor for the State of Texas, do hereby certify that the foregoing survey was made by me according to law under the direction of the Commissioner of the General Land Office by establishing base lines for the block to which this survey belongs; that the limits, boundaries and corners, with the marks, natural and artificial, are truly described in the foregoing Plat and Field Notes.

Surveyed April 1902 day of 1900.


Mark E. Rayode, State Surveyor for the State of Texas.

FIELD NOTES.

Survey No.
Block No.
County.
Filed in Land Office this the day
..... 190.....
Commissioner.

Patented Jan. 5, 1925,
No. 442, Vol. 24A.

Piereson



The State of Texas,

Cochran County, Survey No. 17
 or District, Blk. W

FIELD NOTES of a survey of 640

acres of land made for the Public Free School Fund by
 virtue of an Act of the First Called Session of the Twenty-
 Sixth Legislature, approved February 23, 1900, providing
 for the survey and sale of the unsurveyed school land.

Said land is situated in Cochran
 County, about 12 miles S 3 8' W from
 center of County, and known as survey No. 17
 in Block No. W

Magnetic Variation 10° 30' E

Angle from Polaris in Elongation

BEGINNING AT a point on the N. B. Line of section No. 16
 at the S. E. cor. of No. 15 for the N. E. cor. of this tract.
 Thence South with the N. Line of said 16-1900^{ms.} to
 the N. E. cor. of No. 27 for the S. E. cor. of this tract,
 and an Earth End with bar trench 4^{ms.} in dia
 with copper silk trimmed to point for center placed
 40^{ms.} North of cor. from which end, the following obj's
 by Bull Bat-N Mill S 0° 37' W about 3^{mi.} Do old dry
 well N 64° 03' E about 2 1/2^{mi.} Dry pit N 86 1/2° E 9^{ms.} Do
 N 44 3/4° W 12^{ms.} Do S 43° W 14 1/2^{ms.}
 Thence West with the N. Line of said 27-1900^{ms.} to
 the S. E. cor. of 18 for the S. W. cor. of this tract.
 Thence North with the E. Line of same ^{1900^{ms.}} to the N. E. cor.
 of said 18, the S. E. of 14, the S. W. of 15 and the N. W. cor. of this
 tract.
 Thence East with the S. Line of said 15-1900^{ms.} to the place of beginning.

W. H. Flynn & Royally }
 E. Merideth & J. H. Campbell } Chain Carriers

I, Mark E. Regedal, State Surveyor for the State of Texas, do hereby
 certify that the foregoing survey was made by me according to law under the direction of the Commissioner of the
 General Land Office by establishing base lines for the block to which this survey belongs; that the limits, boundaries
 and corners, with the marks, natural and artificial, are truly described in the foregoing Plat and Field Notes.

Surveyed April 1902 day of 1900

Mark E. Regedal
 State Surveyor for the State of Texas.

distance - third
 section left out
 10-2-3

FIELD NOTES.

Survey No.

Block No.

..... County.


Filed in Land Office this the day

..... 190.....

..... Commissioner.

Patented Jan. 3, 1925.
No. 441, Vol. 24 A.

Pierson



Magnetic Variation $10^{\circ} - 30' E$

Angle from Polaris in Elongation

The State of Texas,
Cochran County, Survey No. 18
or District, Blk. W

FIELD NOTES of a survey of 646
acres of land made for the Public Free School Fund by
virtue of an Act of the First Called Session of the Twenty-
Sixth Legislature, approved February 23, 1900, providing
for the survey and sale of the unsurveyed school land.
Said land is situated in Cochran
County, about 13 miles S40°W from
center of County, and known as survey No. 18
in Block No. W

BEGINNING AT the N.W. Cor. of Section No. 17, the S.W. of 15, the
S.E. of 14, and the N.E. Cor. of this tract an Earth and
2' high for Cor. with a trench cut around 2 ins. on
a side, Cypress stk trimmed to triang for Center from
which the following obj's by Beals W. Miller S $39^{\circ} - 1' W$
the other S $38^{\circ} - 49' W$ about 6 ins. a Civ. pit S $48^{\circ} \frac{1}{2}' W$ 12 $\frac{1}{2}$ ins.
Do S $42^{\circ} \frac{1}{2}' E$ 17 ins. 2 sq. Do North 40 ins.
Thence South with the N. Line of 17-1900 ins. to its
S.W. Cor. for the S.E. of this tract on the N. Line of 27.
Thence West with the N. Line of No. 27 & 26 - 1900 ins. to
the S.E. Cor. of No. 19 for the S.W. Cor. of this tract.
Thence North with the East Line of said 19-1900
ins. to the N.E. Cor. of same the S.E. of 13, the S.W. of
14 for the N.W. Cor. of this tract.
Thence East with the South Line of said 14-1900 ins.
to the place of beginning.


3/28/08
payment
file 72173
with

N.H. Flynn & W. Royalty
Ed. Merridish & J.H. Campbell } Chain Carriers

I, Mark E. Ragodes, State Surveyor for the State of Texas, do hereby
certify that the foregoing survey was made by me according to law under the direction of the Commissioner of the
General Land Office by establishing base lines for the block to which this survey belongs; that the limits, boundaries
and corners, with the marks, natural and artificial, are truly described in the foregoing Plat and Field Notes.

Surveyed _____ day of April 1902

Mark E. Ragodes
State Surveyor for the State of Texas.



The State of Texas,

Cochran County, Survey No. 19 or District, Blk. W

FIELD NOTES of a survey of 648 acres of land made for the Public Free School Fund by virtue of an Act of the First Called Session of the Twenty-Sixth Legislature, approved February 23, 1900, providing for the survey and sale of the unsurveyed school land. Said land is situated in Cochran County, about 14 miles S42°W from center of County, and known as survey No. 19 in Block No. W

Magnetic Variation 10° 30' E Angle from Polaris in Elongation


BEGINNING AT the N.W. cor. of section No. 18, the S.W. of 14 and the S.E. of 13 for the N.E. cor. of this tract, an Oak and 2' high with mesq SW 3' long for center, cir trench 3 ins in dia for cor from which the following obs. by a sq. pit N 13 1/4° E 17 ms, S 53 1/4° W 17 ms. triang. S 57 3/4° E 19 ms cor. in flat draw, thence South with N. Line of said No. 18-1900ms to the S.W. cor. of same a point on the N. Line of 26 for the S.E. cor. of this tract. thence West with the N. Line of said 26 25 1/4-1900 ms. to the S.E. cor. of No. 20 for the S.W. cor. of this tract. thence North with the E. Line of said No 20-1900ms to the N.E. cor. of same, the S.E. of 12 the S.W. of 13. for the N.W. cor. of this tract. thence East with the S. Line of said No 13-1900ms to the place of beginning.

Revised 7/28/28
file 72171 with

Ed Merrideth J. Campbell
W. Royall J. Flynn } Chain Carriers

I, Mark E. Ragdale, State Surveyor for the State of Texas, do hereby certify that the foregoing survey was made by me according to law under the direction of the Commissioner of the General Land Office by establishing base lines for the block to which this survey belongs; that the limits, boundaries and corners, with the marks, natural and artificial, are truly described in the foregoing Plat and Field Notes.

Surveyed April 22 1900 day of Mark E. Ragdale State Surveyor for the State of Texas.



The State of Texas,

Cochran County, Survey No. 20
or District, Blk. W

FIELD NOTES of a survey of 640 acres of land made for the Public Free School Fund by virtue of an Act of the First Called Session of the Twenty-Sixth Legislature, approved February 23, 1900, providing for the survey and sale of the unsurveyed school land. Said land is situated in Cochran County, about 1 1/2 miles 846 1/2 ft from center of County, and known as survey No. 20 in Block No. W

Magnetic Variation 10° - 30' E

Angle from Polaris in Elongation

BEGINNING AT a point on the E B Line of section No. 21 the S. W. Cor. of 12 and the N. W. Cor. of this tract. Thence East with the S B. Line of No. 12-1900 to the S. E. Cor. of same the S. W. Cor. of 13 and the N. W. of 19 for the N. E. Cor. of this tract, an Earth and 3' high, a triang. trench 3 ins. on a side, pine stick 4' long for center from which the following obj's, by a flat hill N 60 3/4° W about 1/4 mi. the only one in sight on North or West, the E Knob of a row of hills S 22° E the West of same S 9° E a triang. pit S 40° E 13 1/2 ins. Do N 66° E 18 ins. sq. Do S 88 1/4° W 15 1/2 ins. Do N 29 3/4° W 3 1/2 ins. Thence South with West Line of said 19-1900 to the S. W. Cor. of same on the N. B. Line of No. 25 to the S. E. Cor. of this tract on the E line. to the place of beginning. Thence West with the N Line of said 25 & 24-1900 to a Cor. of 22 for the S. W. of this tract. Thence North-1900 ins to place of beginning.

Cancelled by corrected field notes in F-72651

Ed Merriam N Royalty

J. H. Campbell N Royalty

Chain Carriers


Mark E. Raydale

I, Mark E. Raydale, State Surveyor for the State of Texas, do hereby certify that the foregoing survey was made by me according to law under the direction of the Commissioner of the General Land Office by establishing base lines for the block to which this survey belongs; that the limits, boundaries and corners, with the marks, natural and artificial, are truly described in the foregoing Plat and Field Notes.

Surveyed April 1902 day of 1900

Mark E. Raydale State Surveyor for the State of Texas.

787-10015m



The State of Texas,

Cochran County, Survey No. 21
or District, Blk. W

FIELD NOTES of a survey of 640

acres of land made for the Public Free School Fund by virtue of an Act of the First Called Session of the Twenty-Sixth Legislature, approved February 23, 1900, providing for the survey and sale of the unsurveyed school land. Said land is situated in Cochran County, about 15 1/2 miles S 50° W from center of County, and known as survey No. 21 in Block No. W

Magnetic Variation 10° 30' E

Angle from Polaris in Elongation

BEGINNING AT a point on the N. B. Line of section No. 12 the S. E. Cor. of No. 11 for the N. E. Cor. of this tract.

Thence West with the S. B. Line of said 11, 244 3/8 rods to the S. W. Cor. of said 11 on the N. B. Line of the State for the N. W. Cor. of this tract.

Thence South 10° West with said State line 1476 3/10 rods to the N. W. Cor. No. 22 for the S. W. Cor. of this tract.

Thence East with the North line of said 22-2447 1/5 rods, to the N. E. Cor. of said No. 22 on N. B. Line of 20 for the S. E. Cor. of this tract.

Thence North with the West Line of said No. 20 and 12-1476 3/10 rods.

to the place of beginning.

Cancelled by corrected field notes in F-72652

Ed. Merrideth N. Royalty

J. H. Campbell N. Flynn

Chain Carriers

Mark E. Ragodale

I, Mark E. Ragodale, State Surveyor for the State of Texas, do hereby certify that the foregoing survey was made by me according to law under the direction of the Commissioner of the General Land Office by establishing base lines for the block to which this survey belongs; that the limits, boundaries and corners, with the marks, natural and artificial, are truly described in the foregoing Plat and Field Notes.

Surveyed April 1902 day of 1900.

Mark E. Ragodale State Surveyor for the State of Texas.

1162

THE STATE OF TEXAS,

Cochran / ~~LUBBOCK~~ COUNTY

Mag. Variation

Survey No. 22 Block No. W

Corrected FIELD NOTES of a Survey or Tract

~~640~~ 640⁵

Acres of Land,

made for S. B. Pierson,

Assignee, by virtue of application filed by

Abstract No. Certificate No. Public Free School Lands

Original Grantee

Said Survey is all Sec. 22 No. Blk W Cochran in ~~LUBBOCK~~ County, Texas, situated about thirty miles southwest of Morton, Texas.

Beginning at,

a 2 inch iron pipe set in the west line of section 20 for the SE corner section 21 and the NE corner this section; Thence S0°36'W at 101.5 varas pass 1 1/2 inch pipe, at 769.3 varas pass 1 1/2 inch pipe, at 1047 varas 2 inch pipe for the east SE corner this section, being the SW corner section 20 and in the north line section 24, from line windmills bear as follows; N64°00'E-S46°58'E---S46°16'E; Thence N89°24'W 316.7 varas to 2 inch iron pipe the reentrant corner section 22 and the NW corner section 24; Thence S0°36'W at 287 varas cross road, at 491.6 varas 2 inch pipe for the south southeast corner this section, wind mills at Pool Earnest's ranch house from line S62°24'E--S63°05'E; Thence N89°24'W at 908.4 varas pass 1 1/2 inch pipe, at 2133.6 varas 2 inch iron pipe for the SW corner this section, windmill from line-N59°51'W, metal weatherproof on house N66°20'W; Thence N0°43'E at 771 varas 1 1/2 inch pipe, at 1151 cross road at 1542 varas 2 inch pipe for the SW corner section 21, the NW corner this section; Thence S89°24'E at 1223.6 varas pass iron pipe, at 2447.2 varas

Enclosure on reverse side.

to the place of beginning.

Bearings marked C.T. Burns, Surveyed December 9th, 1931. Hazel Burns, Chain Carriers.

I, A.L. Harris, Licensed State Land Surveyor of Lubbock County, Lubbock, Texas, do hereby certify that the foregoing described Survey was actually made by me on the ground, according to law, on the date and with the Chain Carriers aforesaid, duly qualified and that all the Corners, Lines, Boundaries and Marks of the same, whether natural or artificial, are truly and correctly described and set forth in the foregoing Plat and Field Notes,

and recorded in my office at Lubbock, Texas, in Book 1 Page 197 Surveyors Records Cochran County, Texas. By Deputy. A.L. Harris County Surveyor, Lubbock County, Texas. Licensed State Land Surveyor.

THE STATE OF TEXAS
COUNTY OF COCHRAN

Shaded land corner of N 29-29 E
along line in 8th. The corners 0.40, 5.40
This corner ~~and~~ in 2000 ft.
2/10/32 Bludner

W. A. Clark before patenting

File No.


Cochran County
Corrected Field Notes

Survey No. 22 Blk W.

Filed February 17th 1932
J. H. Walker, Com'r

C. F. Bludner
File Clerk

Correct on Map for 640⁵ Acres
2/25/32 Bludner



The State of Texas,

Cochran County,
or District,

Survey
No. 22
Blk. W

FIELD NOTES of a survey of 648
acres of land made for the Public Free School Fund by
virtue of an Act of the First Called Session of the Twenty-
Sixth Legislature, approved February 23, 1900, providing
for the survey and sale of the unsurveyed school land.
Said land is situated in Cochran
County, about 16 miles 349⁰ N from
center of County, and known as survey No. 22
in Block No. W

Magnetic Variation 10° 30' E
Angle from Polaris in Elongation


BEGINNING AT the S.E. Cor of Section No. 21 on the N. Line
of 20 for the N.E. Cor. of this tract.
Thence South with the N. Line of said 20-
1647⁰ to the S.W. Cor. of same on the N. Line
of 24 a S.E. Cor. of this tract.
Thence West with 24-3167¹⁰ to its N.W.
Cor for Cor of this tract.
Thence South with the West line of same
491³/₅ to the N.E. Cor. of No. 23 for the S.E. Cor.
of this tract.
Thence West with the N. Line of said 23-
2133³/₁₀ to the N.W. Cor. of same for the S.W.
Cor. of this tract, said Cor. is on the State N.P. Line.
Thence North 10 West with said State line 1342⁰
to the S.W. Cor. of said 21 for the N.W. Cor. of this tract.
Thence East with said N. Line 2447¹/₅ to the
place of beginning.

Canceled by corrected field notes on next
preceding page - no 116¹/₂

Ed. Merideth N. Royalty }
J. H. Campbell N. Flynn } Chain Carriers

I, Mark E. Ragsdale, State Surveyor for the State of Texas, do hereby
certify that the foregoing survey was made by me according to law under the direction of the Commissioner of the
General Land Office by establishing base lines for the block to which this survey belongs; that the limits, boundaries
and corners, with the marks, natural and artificial, are truly described in the foregoing Plat and Field Notes.

Surveyed April 1902 day of 1900
Mark E. Ragsdale
State Surveyor for the State of Texas.



The State of Texas,
Cochran County, Survey No. 23
or District, Blk. W

FIELD NOTES of a survey of 640

acres of land made for the Public Free School Fund by virtue of an Act of the First Called Session of the Twenty-Sixth Legislature, approved February 23, 1900, providing for the survey and sale of the unsurveyed school land.

Said land is situated in Cochran County, about 17 miles 844 1/2 ft from center of County, and known as survey No. 23 in Block No. W

Magnetic Variation 10° 30' E

Angle from Polaris in Elongation

BEGINNING AT the S.E. Cor of Section No. 22 on the N. Line of No. 24 for the N.E. Cor of this tract - a point 491 3/10 rods S of the N.W. Cor. of said 24.

Thence South with the N. Line 24-1408 2/5 rods, to the S.W. Cor. of same on the N. Line of #2 block L point-in deep sand an Earth-mnd, 2' high with cir. trench 3 rods in dia. for Cor. from which the following obj's. by sq. pit - 368° 18' 18" S 49° 6' 10" W. Civ. Do N 34° W 17 rods

Thence West 383 3/10 rods to the N.W. Cor. of said No. 2 for a Cor. of this tract - an Earth-mnd, 3' high, with triang. trench 4 rods on a side, a tree handle 3' long driven for centre from which the following obj's. by Beals N. Mills S 0° 9' E, the other, S 0° 19' N about 2 mi. a Do S 50° 16' E about 8 mi. sq. pit - 329 1/2° N 32 rods. Do N 10 1/2° N 13 rods. Civ. Do N 72° E 17 rods S 84 2 1/2° E 17 1/2 rods

Thence South with said No. 2 - 391 rods, to the N.E. Cor. of No. 1 for the S.E. Cor. of this tract.

Thence West with the N. Line of said No. 1 - 1053 1/5 rods, to the N.W. Cor. of same for the S.W. Cor. of this tract the same is on the N.W. Line of the State of Texas.

Thence North 1° East with said State line 1799 1/5 rods to the S.W. Cor. of said No. 22 for the N.W. of this tract.


Thence East with N. Line of same 2133 3/10 rods to place of beginning.

Cancelled by [Signature] in [Date] 12 29 02
Corrected by [Signature] in [Date] 12 29 02
N. H. Flynn & Royalty
Ed. Merrideth & J. H. Campbell
Chain Carriers

I, Mark E. Rogode, State Surveyor for the State of Texas, do hereby certify that the foregoing survey was made by me according to law under the direction of the Commissioner of the General Land Office by establishing base lines for the block to which this survey belongs; that the limits, boundaries and corners, with the marks, natural and artificial, are truly described in the foregoing Plat and Field Notes.

Surveyed _____ day of April 1902 1900

[Signature] State Surveyor for the State of Texas.



The State of Texas,

Cochran County, Survey No. 24
or District, Blk. W

FIELD NOTES of a survey of 640
acres of land made for the Public Free School Fund by
virtue of an Act of the First Called Session of the Twenty-
Sixth Legislature, approved February 23, 1900, providing
for the survey and sale of the unsurveyed school land.
Said land is situated in Cochran
County, about 16 1/2 miles S 43° N from
center of County, and known as survey No. 24
in Block No. W

Magnetic Variation 10° - 30' E

Angle from Polaris in Elongation

BEGINNING AT a S.E. cor. of Section No. 23 for the S.W. cor. of this tract, a point - 583 3/10 East of the N.W. cor. of No. 2 block L.

thence North with said 23 East-Line 1900 m. to a cor. of No. 22 for the N.W. cor. of this tract

thence East with the S. Line of said 22 and No. 20 1900 m. to cor. on South Line of 20 the N.W. cor. of 25 for the N.E. cor. of this tract.

thence South with the N. Line of said 25 - 1900 m. to point on N. Line of 3 the S.W. cor. of 25 & the S.E. cor. of this tract, an Earth Ind. 2' high, Civ. trench 3 m. in dia, Mesq. str. in center for cor. at the E. foot of a hill from which the following objects, a triangle N 3 1/2° W 19 1/2 m. to N. 39 1/2° W 25 m. to S 75 3/4° E 16 1/2 m.

thence West with N. Line of No 3 & 2 passing cor. of same at - 583 3/10 m., 1900 m. in all, to the place of beginning.

*Cancelled by Merideth
Field Notes
12297-2*


W. H. Flynn & W. Royalty } Chain Carriers
Ed. Merideth & J. H. Campbell

I, Mark E. Ragdale, State Surveyor for the State of Texas, do hereby certify that the foregoing survey was made by me according to law under the direction of the Commissioner of the General Land Office by establishing base lines for the block to which this survey belongs; that the limits, boundaries and corners, with the marks, natural and artificial, are truly described in the foregoing Plat and Field Notes.

Surveyed April 1902 day of 1900

Mark E. Ragdale
State Surveyor for the State of Texas.

787-10015m.



The State of Texas,

Cochuan County, Survey No. 23
 or District, Blk. W

FIELD NOTES of a survey of 640

acres of land made for the Public Free School Fund by virtue of an Act of the First Called Session of the Twenty-Sixth Legislature, approved February 23, 1900, providing for the survey and sale of the unsurveyed school land. Said land is situated in Cochuan County, about 15 miles 84 1/2 W from center of County, and known as survey No. 23 in Block No. W

Magnetic Variation $10^{\circ} 30' 6''$ the same as adjacent lines
 Angle from Polaris in Elongation

BEGINNING AT the N. E. Cor. of section No. 24, on the N Line of No. 3, block 7, for the S. W. Cor. of this tract.
 thence North with the East Line of said 24-1900ms to the S. Line of 20 the N. E. Cor. of said 24 and the N. W. of this tract.
 thence East with the S. Line of said 20 and 19-1900ms to the N. W. Cor. of No. 26 for the N. E. Cor. of this tract.
 thence South with West Line of said 26-1900ms to the S. W. Cor. of same on the N. Line of Sec. No. 4 for the S. E. Cor. of this tract, an Earth and 2' high with sq trench around 2ms on a side for cor. from which the following obj. is a T pil- $50^{\circ} 15'$ N 20 ms. sq. do N 22° N 20 ms. triang. do N $52^{\circ} 1/2'$ E 20 ms. centre of small basin 15ms in dia. N $83^{\circ} 1/4'$ N 16 1/2 ms, a cow trail just North of cor.
 thence West with the E Line of said 24-1900ms. to the place of beginning.

Cancelled by Certificate
 Field Notes in 23-11
 12295-2
 J. H. Campbell


Ed Merrider & J. H. Campbell }
 W. H. Flynn & Royalties } Chain Carriers

Mark E. Rogodae, State Surveyor for the State of Texas, do hereby

certify that the foregoing survey was made by me according to law under the direction of the Commissioner of the General Land Office by establishing base lines for the block to which this survey belongs; that the limits, boundaries and corners, with the marks, natural and artificial, are truly described in the foregoing Plat and Field Notes.

Surveyed day of April 1900

Mark E. Rogodae, State Surveyor for the State of Texas.



The State of Texas,

Cochoan County, Survey No. 26
or District, Blk. W

FIELD NOTES of a survey of 640

acres of land made for the Public Free School Fund by virtue of an Act of the First Called Session of the Twenty-Sixth Legislature, approved February 23, 1900, providing for the survey and sale of the unsurveyed school land.

Said land is situated in Cochoan County, about 15 miles S 38° W from center of County, and known as survey No. 26 in Block No. W.

Magnetic Variation 10-30' 2'' The same as
Angle from Polaris in Elongation

BEGINNING AT

the S. E. cor. of Section No 25 on the N. line of No. 4 - for the S. W. cor. of this tract. Thence North with the E. line of said 25-1900 to the N. E. cor. of same on S. line of 19 for the N. W. cor. of this tract. Thence East with the S. line of said 19 & 18-1900 to the N. W. cor. of 27 for the N. E. cor. of this tract. Thence South with the N. line of said 27-1900 to the S. W. cor. of same on N. line of No. 5 for the S. E. cor. of this tract, an Earth-end, 2' high, sq. trench around 2' on a side placed 5' or East of cor. from which end the following obj's by an E. 1/2 East-10' or 29' or South-5' or West-10' or to the place of beginning. Thence West with the N. line of 5 & 4 passing cor. of same 1900 to the place of beginning.

Cancelled by
Field Notes of
12298

W. H. Flynn Walter Ragsdale
J. H. Campbell Ed. Meredith Chain Carriers

I, Mark E. Rogstad, State Surveyor for the State of Texas, do hereby certify that the foregoing survey was made by me according to law under the direction of the Commissioner of the General Land Office by establishing base lines for the block to which this survey belongs; that the limits, boundaries and corners, with the marks, natural and artificial, are truly described in the foregoing Plat and Field Notes.

Surveyed April 1902 day of 1900

Mark E. Rogstad
State Surveyor for the State of Texas.

1212

THE STATE OF TEXAS
COUNTY OF Cochran

Block No. W
Survey No. 27
Original Grantee

Variation

Corrected

FIELD NOTES of a Survey of 640 acres of land made for

, it being the whole of section No. 27

in Block No. W, Certificate No. by W. J. Williams, a Licensed State Land Surveyor, of Texas, by virtue of License issued under Chapter 67, General Laws of the State of Texas, passed at the Second Called Session of the Thirty-Sixth Legislature.

Said Survey is situated in Cochran County, Texas, on the waters of a tributary to the River, about 12 miles *540°W* from *Center of* the County Site of Cochran County.

Beginning at the S.E. corner of section No. 17, this block in the west line of survey No. 16, this Block;

Thence West 2216.7 varas to the N.E. corner of section No. 26, this block;

Thence South 1900 varas to the S.E. corner of said section No. 26, this Block;

Thence East 1316.7 varas to the N.E. corner of section No. 5, Block Z;

Thence North 783 varas to the N.W. corner of section No. 63, Harrison and Brown;

Thence East 1900 varas to its N.E. corner;

Thence North 104.2 varas to the S.E. corner of section No. 16, this Block;

Thence West 1000 varas to its S.W. corner;

Thence North 1012.8 varas to place of beginning.

Re-Surveyed February 2, 1925.

Sam Bell } Chain
K.K. Simpson } Carriers

I, W. J. Williams, a Licensed State Land Surveyor, of Texas, do hereby certify that the foregoing survey was made by me on the ground according to law on the date and with the chain carriers aforesaid, duly qualified, and that all corners, lines, boundaries and marks of same, whether natural or artificial, are truly and correctly described and set forth in the foregoing Plat and Field Notes.

WITNESS my hand and seal of office this 2nd day of February, 1925

(over for Record)

W. J. Williams
A Licensed State Land Surveyor of Texas.

X

I, W. J. Williams, Licensed State Land Surveyor of Texas, do hereby certify that the foregoing Field Notes are recorded in Book 1, Page 166 of the Surveyor's Records of Lubbock County, ^{for Cochran County,} this 4th day of February, 1925.

W. J. Williams
Licensed State Land Surveyor.

File No. Cochran County.

Schoelkopf

Cor FIN Sec 27 Blk W
2/9/1925

J. T. Robinson
W. Hawkins

W. J. WILLIAMS
SURVEYOR
PLAINVIEW, TEXAS

FIELD NOTES
of a
SURVEY
MADE FOR

NO.

Connection map of
Cochran Co. 3/14/1925.
W. Hawkins

I, _____ County Surveyor of _____ County,
do hereby certify that the foregoing Field Notes are recorded in my office in Book _____ Page _____
of the Surveyor's Records of _____ County, Texas.


County Surveyor, _____ County, Texas.

50987

3/14/25
9/10/25

Patented March 14, 1925
No. 335, Vol. 25A.

Pierson



Magnetic Variation $10^{\circ} 30'$ *The same as adjacent lines*
Angle from Polaris in Elongation

The State of Texas,
Cochran County, Survey No. *27*
or District, Blk. *20*

FIELD NOTES of a survey of *640*
acres of land made for the Public Free School Fund by
virtue of an Act of the First Called Session of the Twenty-
Sixth Legislature, approved February 23, 1900, providing
for the survey and sale of the unsurveyed school land.
Said land is situated in *Cochran*
County, about *1 1/4* miles *S 36° W* from
center of County, and known as survey No. *27*
in Block No. *20*

BEGINNING AT *the S.E. cor. of Section #17 on the W line of 16 for the N.E. cor. of this tract.*
Thence West with the South Line of said 17 N 18-2216.70
rs to the N.E. cor. of No. 26 for the N.W. cor. of this tract.
Thence South with the E. line of said No. 26-1900 rs to the
S.E. cor. of same on the N. Line of Sec. No. 5 for the S.W. cor. of
this tract.
Thence East with the N. Line of said No. 1316 7/10 rs to the
N.E. cor. of same on N. Line of Sec. No. 63 for the S.E. cor. of
this tract, an Earth and 1 1/2' high with cedar 8 1/2' in centre,
triang trench cut around 3 3/5 mo, on said for cor. from
which the following obj's, but Beale W. Mills S 59° 17' W the other
S 39° 27' W about 5 dni. a triang. pit S 28 3/8° W 13 1/2 rs. Do N 21 1/2° W
15 1/2 rs. Do S 89 1/4° E 22 1/2 rs. Do N 86 1/2° W 62 rs.
Thence North with said No 63-782 1/4 rs. to the N.W. cor. of same
for cor. of this tract. to the place of beginning.
Thence East with said No 63-1900 rs. to the N.E. cor. of same
for a cor. of this tract, also the S.W. cor. of Sec No 58.
Thence North-104 9/10 rs to the S.E. cor. of said sec. No-16
Thence West with South-Line of said 16-1000 rs. to an Earth
and, for cor. the S.W. of said No. 16 a cor. of this tract.
Thence North with the West-line of same 1895 1/10 rs
to the point of beginning.

Error in lat. 822
10-6-13. corrected.

N. H. Flynn & *W. A. Royalty*
J. H. Campbell & *Ed. Merideth* } Chain Carriers

I, *Mark E. Ragdale*, State Surveyor for the State of Texas, do hereby
certify that the foregoing survey was made by me according to law under the direction of the Commissioner of the
General Land Office by establishing base lines for the block to which this survey belongs; that the limits, boundaries
and corners, with the marks, natural and artificial, are truly described in the foregoing Plat and Field Notes.

Surveyed *April 1902* day of *1902*
Mark E. Ragdale
State Surveyor for the State of Texas.

78605

FIELD NOTES.

Survey No.


Block No.

County.

Filed in Land Office this the day
 190.....

Commissioner.

[Faint, illegible handwritten text covering the majority of the page, likely bleed-through from the reverse side.]



The State of Texas,

Cochoa County, Survey No. 1 Blk. Y

FIELD NOTES of a survey of 640

acres of land made for the Public Free School Fund by virtue of an Act of the First Called Session of the Twenty-Sixth Legislature, approved February 23, 1900, providing for the survey and sale of the unsurveyed school land.

Said land is situated in Cochoa County, about 1 1/2 miles N 89 W from center of County, and known as survey No. 1 in Block No. Y

Magnetic Variation 10 1/2 W same as adjacent lines Angle from Polaris in Elongation

BEGINNING AT the S.E. Cor. of section No. 16 of block U for the N.E. Cor. of this tract, said cor. is 86 1/2 m. South of an Earth md 3' high with many trench 3' 1/2 m. on a side with an ox gote in same from which md. the following obj. to a U pit N 18 1/2 E 12 m. Triang. Do S 7 1/4 W 39 1/2 Circular Do S 53 1/2 E 17 m.

Thence West with the S.B. line of said No. 16-1097 3/4 m. to the S.W. Cor. of same on the Tex & New Mex. Bdy for the N.W. Cor. of this tract.

Thence South 10 West with said State bdy 3256 3/4 m. to the N.W. Cor. of section 6 for the S.W. Cor. of this tract.

Thence East with the N line of same to its N.E. Cor. for the S.E. Cor. of this tract on the West line of No. 5.

Thence North with the W 1/2 line of said Nos. 5 & 2420 to the place of beginning. passing two corners or Earth mds. 3256 3/4 m. to point of beginning.


M. H. Flynn, J. H. Campbell Chain Carriers Tom Burrows, W. S. Lovelady

I, Mark E. Ragdale, State Surveyor for the State of Texas, do hereby certify that the foregoing survey was made by me according to law under the direction of the Commissioner of the General Land Office by establishing base lines for the block to which this survey belongs; that the limits, boundaries and corners, with the marks, natural and artificial, are truly described in the foregoing Plat and Field Notes.

Surveyed April 1902 day of 1900

Mark E. Ragdale State Surveyor for the State of Texas.

787-10015m.



The State of Texas,

Bochran County, Survey No. 2
 or District, Blk. V

FIELD NOTES of a survey of 640

acres of land made for the Public Free School Fund by virtue of an Act of the First Called Session of the Twenty-Sixth Legislature, approved February 23, 1900, providing for the survey and sale of the unsurveyed school land.

Said land is situated in Bochran County, about 11 miles N 88° W from center of County, and known as survey No. 2 in Block No. V

Magnetic Variation 10 1/2° & it same as adjacent lines
 Angle from Polaris in Elongation

BEGINNING AT the S.W. Cor. of Sec. No. 20 of block V for the N.W. Cor. of the a. & c. Eastward 2' high with sq. trench about 2 1/2 us. on a side, with old oak bow fixed in center placed 40 us. north of Cor. from which ms. the following obj's br. a Triang. pit N 5 1/2° W 15 us. do S 73 3/4° E 17 us. do S 38 3/4° W 16 us. a shallow Lake basin N 47 1/4° E about 800 us.

Thence South with E.P. line of Sec. No. 1-1900 us. to the N.W. Cor. of sec. No. 5 and S.W. Cor. of this tract and an East ms 3' high with 4" pipe in center marked N.W. N.E. S.W. & S.E. and triang. trench 3 us. on a side made 40 us. north of Cor. from which the following obj's br. a sq. pit N 50 1/2° E 22 us. a Cir. do N 34° W 16 1/2 us. Triang do S 72° W 15 1/2 us. Cir. do S 39° E 15 us.

Thence East with the N.P. line of said No. 5-1900 us. to the S.W. Cor. of No. 3 for the S.E. Cor. of this tract and an East ms. 2' high with Cir trench 2 1/2 us. dia made 40 us north of Cor. from which ms. the following obj's br. a sq. pit north 7 us. Circular do S. 16 us. Triang do East 10 us. do West 10 us. a pine stk 4' x 1 1/2" x 1 1/2" for center.

Thence North with the W.P. line of said No. 3 1900 us. to the S.E. Cor. of said No. 20 for the N.E. Cor. of this tract.

Thence West with the S.P. line of same to the place of beginning (1900 us.)?

W. B. Flynn J. B. Campbell
 Tomburrows & D. Lovelady


Chain Carriers

I, Mark E. Ragdale,

State Surveyor for the State of Texas, do hereby certify that the foregoing survey was made by me according to law under the direction of the Commissioner of the General Land Office by establishing base lines for the block to which this survey belongs; that the limits, boundaries and corners, with the marks, natural and artificial, are truly described in the foregoing Plat and Field Notes.

Surveyed April 1902 day of 1902

Mark E. Ragdale
 State Surveyor for the State of Texas.



The State of Texas,

Cochran County, Survey No. 3 or District, Blk. Y

FIELD NOTES of a survey of 640

acres of land made for the Public Free School Fund by virtue of an Act of the First Called Session of the Twenty-Sixth Legislature, approved February 23, 1900, providing for the survey and sale of the unsurveyed school land.

Said land is situated in Cochran County, about 10 1/2 miles 788' W from center of County, and known as survey No. 3 in Block No. Y


Magnetic Variation 10 1/2° N with the adjacent lines Angle from Polaris in Elongation

BEGINNING AT the S.E. Cor. of Section No. 2 for the S.W. Cor. of this tract and an Earth md. 2' high with Cir. trench 2 1/2 ins. in dia with a pine etc 4" x 1/2" x 1 1/2" in Center placed 40 ins. North of Cor. from which and the following obj's, a Cir. pit North 7 ins. do South 16 ins. being do East 10 ins. do W. 10 ins. Thence North with E. line of said No. 2-1900 1/2 to the S.W. Cor. of Sec. No. 19 for the N.W. Cor. of this tract Thence East with South line of same 1900 ins. to the N.B. line of School Lg. No. 155 for the N.E. Cor. of this tract Thence South with N.B. line of said Lg. No. 155 = 1900 ins. to the N.E. Cor. of Sec. No. 4 for the S.E. Cor. of this tract and an Earth md. 3' high with Cir. 3 1/2 ins. dia a pine etc for Center placed 40 ins. North of Cor. from which the following obj's, a Cir. pit 788' 1/2 W 16 ins. a pit N 9 1/2° W 15 ins. being S 5 1/2° W 14 ins. a fire guard 44 ins. West & one East 66 ins. Thence West with the N.B. line of No. 4 1900 ins. to point of beginning.

W. H. Flynn & J. H. Campbell Chain Carriers Tom Burrows & K. P. Scovelady

I, Mark E. Bagdady, State Surveyor for the State of Texas, do hereby certify that the foregoing survey was made by me according to law under the direction of the Commissioner of the General Land Office by establishing base lines for the block to which this survey belongs; that the limits, boundaries and corners, with the marks, natural and artificial, are truly described in the foregoing Plat and Field Notes.

Surveyed April 1902 day of Mark E. Bagdady State Surveyor for the State of Texas.



The State of Texas,

Bochran County, Survey No. 640
 or District, Blk. Y

FIELD NOTES of a survey of 640
 acres of land made for the Public Free School Fund by
 virtue of an Act of the First Called Session of the Twenty-
 Sixth Legislature, approved February 23, 1900, providing
 for the survey and sale of the unsurveyed school land.
 Said land is situated in Bochran
 County, about 10 miles S 88° W from
 center of County, and known as survey No. 4
 in Block No. Y

Magnetic Variation 10 1/2° X same as
 adjacent lines
 Angle from Polaris in Elongation

BEGINNING AT the S.E. Cor. of Section No. 3, on the W. B. line of Sq. No. 155 for the N.E. Cor. of this tract,
 Thence South with the W. B. line said Sq. No. 155, 1900 ns. to the N.E. Cor. 8 for the S.E. Cor. of this tract.
 Thence West with the W. B. line of said No. 8, 1900 ns. to the S.E. Cor. of Sec. No. 5 for the S.W. Cor. of this tract. Both 7/2' high with bear grass stalks for center and sq. trench around 2' on a side placed North of Cor.
 which the following obj's be: a V pit N 67 1/2° E 14 1/2 ns. triangles S 27 1/2° W 17 ns. an B pit N 38 3/4° W 13 1/2 ns.
 Thence North with E. B. line of said No. 5-1900 ns. to the S.W. Cor. of said Sec. No. 3 for the N.W. Cor. of this tract
 Thence East with the E. B. Line of same 1900 ns. to the place of beginning.

W. H. Flynn, J. B. Campbell
 Tom Burrows, J. L. Lavelady
 Chain Carriers

I, Mark E. Ragdale, State Surveyor for the State of Texas, do hereby certify that the foregoing survey was made by me according to law under the direction of the Commissioner of the General Land Office by establishing base lines for the block to which this survey belongs; that the limits, boundaries and corners, with the marks, natural and artificial, are truly described in the foregoing Plat and Field Notes.

Surveyed April 1902 day of 1900.

Mark E. Ragdale
 State Surveyor for the State of Texas.

FIELD NOTES.

Survey No.

Block No.

..... County.


Filed in Land Office this the day

..... 190.....

..... Commissioner.

Patented July 31, 1925
No. 530, Vol. 26 A

Piereson



The State of Texas,
 } Survey
 } County, No. 5
 } District, Blk. V

FIELD NOTES of a survey of 640

acres of land made for the Public Free School Fund by virtue of an Act of the First Called Session of the Twenty-Sixth Legislature, approved February 23, 1900, providing for the survey and sale of the unsurveyed school land.

Said land is situated in Bochran County, about 1 1/2 miles West from center of County, and known as survey No. 5 in Block No. V

Magnetic Variation 10°-30' East
 as adjacent lines
 Angle from Polaris in _____ Elongation _____

BEGINNING AT the S.W. Cor. of section No. 2 on the E. line of section No. 1 for the N.W. Cor. of this tract

Thence South with said line of No. 1 and 6-1900

to the N.W. Cor. of No. 7 for the S.W. Cor. of this tract

Thence East with the W. line of said No. 7

1900 to the S.W. Cor. of Sec. No. 4 for the S.E. Cor. of this tract

Thence North with W. line of said No. 4 1900

ms. and an East md. 2 high, with Cir. trench 2 3/4 ms in diam, pine stk 4' x 1 1/2" x 1 1/2" in center placed 40 ms. North of Cor. from which the following obj's, to a sq. pit 7 ms. Cir. do.

South 16 ms. trans. do East 10 ms. do West 10 ms.

Thence West with the E. line of said No. 2-1900 ms.

to the place of beginning.

W.H. Lynn, J.H. Campbell
 Chain Carriers
Tom Burrows & P. Schorlady

I, Mark E. Ragdale, State Surveyor for the State of Texas, do hereby certify that the foregoing survey was made by me according to law under the direction of the Commissioner of the General Land Office by establishing base lines for the block to which this survey belongs; that the limits, boundaries and corners, with the marks, natural and artificial, are truly described in the foregoing Plat and Field Notes.

Surveyed _____ day of April 1902


Mark E. Ragdale
 State Surveyor for the State of Texas.

FIELD NOTES.

Survey No.
Block No.
County.
Filed in Land Office this the day
..... 190.....
Commissioner.

Patented July 31, 1925.
No. 531, 26 A.

Pierason



The State of Texas,

Cochran County, Survey No. 6
 or District, Blk. V

FIELD NOTES of a survey of 640

acres of land made for the Public Free School Fund by virtue of an Act of the First Called Session of the Twenty-Sixth Legislature, approved February 23, 1900, providing for the survey and sale of the unsurveyed school land.

Said land is situated in Cochran County, about 11 miles S 84° W from center of County, and known as survey No. 6 in Block No. V

Magnetic Variation 10° 30' 40" W
 as adjacent lines
 Angle from Polaris in Elongation

BEGINNING AT the S.E. Cor. of section No. 1 for the N.E. Cor. of this tract, a point 368¹⁰/₁₀₀ - m. ^{South} of an 6' high m.d. 3' high with triang trench 3⁷⁵/₁₀₀ m. on a side and a 4" pipe placed in center marked N.W. N.E. S.W. & S.E. from which the following obj's br. a sq. pit N 50¹²/₂° E 22 m. Circled do N 34¹⁶/₂° W 16¹²/₂ m. do S 39° E 15 m. Triang do S 72° W 15¹²/₂ m.

Thence South with the N.B. line of Nos. 5 & 7 - 3188 m. to the N.E. Cor. of sec. No. 11 for the S.E. Cor. of this tract

Thence West with the N.B. line of same 1145¹⁰/₁₀₀ m. to the N.W. Cor. of said sec. on N.B. line of the State for the S.W. Cor. of this tract

Thence North 1° E. with the state line 3188 m. to the N.W. Cor. of this tract and the S.W. Cor. of said No. 1 to the place of beginning


Thence East with the S.B. line of said No. 1 - 1121¹²/₂ m. to the place of beginning

W. B. Ghyser & J. H. Campbell
 Chain Carriers
Tom Burrows & P. Lovelady

I, Mark E. Ragodan, State Surveyor for the State of Texas, do hereby certify that the foregoing survey was made by me according to law under the direction of the Commissioner of the General Land Office by establishing base lines for the block to which this survey belongs; that the limits, boundaries and corners, with the marks, natural and artificial, are truly described in the foregoing Plat and Field Notes.

Surveyed April 1902 day of

Mark E. Ragodan
 State Surveyor for the State of Texas.



The State of Texas,

Cochran County, Survey No. 7
 or District, Blk. V

FIELD NOTES of a survey of 640 acres of land made for the Public Free School Fund by virtue of an Act of the First Called Session of the Twenty-Sixth Legislature, approved February 23, 1900, providing for the survey and sale of the unsurveyed school land. Said land is situated in Cochran County, about 17 miles S. E. from Morton center of County, and known as survey No. 7 in Block No. V

Magnetic Variation 10°-30' same as adjacent line
 Angle from Polaris in Elongation

BEGINNING AT the S.W. Cor. of Section No. 4, the S.E. of No. 5 for the N.E. Cor. of this tract,

Thence West with South line of said No. 5-1900 vs. to the S.W. Cor. of same for the N.W. Cor. of this tract on the E. line of section 6.

Thence South with said No. 6-1900 vs. to the N.W. Cor. of Sec. No. 10 for the S.W. Cor. of this tract.

Thence East with said No. 10-1900 vs. to the N.E. Cor. of same the S.E. Cor. of this tract and an Earth ms. 2' high with Cir trench 4 ms. in dia. made 40 ms. North of Cor. from which the following objects the North pt. of a high sand hill S 48 1/2° E about 1/2 mi. a sq. pit. North 10 ms. to N 60° E 10 ms. to N 60° W 10 ms.

Thence North with the N. B. line of section No. 8-1900 vs. to the place of beginning.

F- 72624
 CORRECT ON MAP FOR 640 ACRES
 3-17-44 MUR
 Palmiter
 3-17-44
 Robinson

W.B. Flynn, J.B. Campbell

Tom Pannow & P. Lovelady


Chain Carriers

I, Mark E. Ragdale

State Surveyor for the State of Texas, do hereby certify that the foregoing survey was made by me according to law under the direction of the Commissioner of the General Land Office by establishing base lines for the block to which this survey belongs; that the limits, boundaries and corners, with the marks, natural and artificial, are truly described in the foregoing Plat and Field Notes.

Surveyed April 1902 day of

Mark E. Ragdale
 State Surveyor for the State of Texas



The State of Texas,

Bochran County, Survey No. 8
 or District, Blk. Y

FIELD NOTES of a survey of 640

acres of land made for the Public Free School Fund by virtue of an Act of the First Called Session of the Twenty-Sixth Legislature, approved February 23, 1900, providing for the survey and sale of the unsurveyed school land.

Said land is situated in Bochran County, about 7 1/2 miles S 87 W from center of County, and known as survey No. 8

in Block No. Y

Magnetic Variation 10° 30' 10" W from Polaris in adjacent line

See surveyors sketch (Bochran Co. St. File 1) for authority to correct 3-3-49 gmmf

BEGINNING AT the S.E. Cor. of ^{Sec.} No. 7 for the S.W. Cor. of this tract and the N.W. Cor. of Sec. No. 9, and an Earth ^{md.} 2 high with Air. Bench 4 m. in dia placed north of Cor. 4000, from which ^{md.} the following obj on the N.W. Pt. of a ^{high} sand hill S 48 1/2 E about 1/2 mi a sq. pit north 10 m. do N 60 E 10 m. do N 60 W 10 m.

Thence East with the N.B. line of said No. 9-1900 m. to the E. Pt. line of School Lg. No. 154 for the S.E. Cor. of this tract

Thence North with the W. line of said Lg. 1900 m. to the S.E. Cor. to the S.E. Cor. Sec. No. 4 for the N.E. Cor. of this tract.

Thence West with the S.W. line of said No. 8-1900 m. to the S.E. Cor. of No. 5 and the N.E. of said No. 7 for the N.W. Cor. of this tract


Thence South with No. 7-1900 m. to the place of beginning.

F-72623
CORRECT ON MAP FOR 640 ACRES
3-17-44 MUR
Valmied
3-17-44
Arthur Shaw

W. H. Flynn, J. H. Campbell
Chain Carriers
Tom Burrows & O. Lovelady

I, Mark E. Bagdale, State Surveyor for the State of Texas, do hereby certify that the foregoing survey was made by me according to law under the direction of the Commissioner of the General Land Office by establishing base lines for the block to which this survey belongs; that the limits, boundaries and corners, with the marks, natural and artificial, are truly described in the foregoing Plat and Field Notes.

Surveyed April 1902 day of 1902
Mark E. Bagdale
State Surveyor for the State of Texas.



The State of Texas,

Bochoan County, Survey No. 9
 or District, Blk. V

FIELD NOTES of a survey of 640

acres of land made for the Public Free School Fund by virtue of an Act of the First Called Session of the Twenty-Sixth Legislature, approved February 23, 1900, providing for the survey and sale of the unsurveyed school land.

Said land is situated in Bochoan County, about 17 miles S. 78° W. from center of County, and known as survey No. 9 in Block No. V

Magnetic Variation 10°-30' and same as adjacent lines
 Angle from Polaris in Elongation

BEGINNING AT the S.W. Cor. of Section No. 8, the S.E. of No. 7 the N.E. of No. 10 for the N.W. Cor. of this tract

Thence South with the E.B. line of Sec. No. 10 1900 ms. to the N.W. Cor. of No. 12 for the S.W. Cor. of this tract, and an Earth Md. 2' high with sq trench cut a round 3 ins. on a side placed north 40 ins. of Cor. from which Earth Md. the following object, a Cir. pit East 8 ins. So West 10 ins. a row of sand hills S.E. about 115 ms.

Thence East with the N.B. line of said No. 13-1900 ms. to the N.B. line of Lg. No. 15 4 and the S.E. Cor. of this tract

Thence North with the N. line of said Lg. 1900 ms. to the S.E. Cor. of said No. 8 for the N.E. Cor. of this tract Thence West with S.B. line of same 1900ms to the place of beginning.


F-72625
 CORRECT ON MAP FOR 640 ACRES
 3-17-44 NUR

Patented
 3-17-44
 Robinson

W. J. Flynn, Tom Burrows
 Ad Lovelady and J. H. Campbell
 Chain Carriers

I, Mark E. Ragdale, State Surveyor for the State of Texas, do hereby certify that the foregoing survey was made by me according to law under the direction of the Commissioner of the General Land Office by establishing base lines for the block to which this survey belongs; that the limits, boundaries and corners, with the marks, natural and artificial, are truly described in the foregoing Plat and Field Notes.

Surveyed _____ day of April 1902
 Mark E. Ragdale
 State Surveyor for the State of Texas.



The State of Texas,

Survey
 Cochran County, No. 10
 or District, Blk. Y

FIELD NOTES of a survey of 640
 acres of land made for the Public Free School Fund by
 virtue of an Act of the First Called Session of the Twenty-
 Sixth Legislature, approved February 23, 1900, providing
 for the survey and sale of the unsurveyed school land.
 Said land is situated in Cochran
 County, about ~~11 1/2~~ 18 miles ~~8 7/8~~ 60 miles from
 Morton center of County, and known as survey No. 10
 in Block No. Y

Magnetic Variation 10°-30' same
 as adjacent lines
 Angle from Polaris in Elongation


BEGINNING AT the S.E. Cor. of Section No. 7, the S.W. No. 8 and the N.W. of No. 9
 for the N.E. Cor. of this tract.
 thence West with the S.W. line of said No. 7-1900 m. to point
 on the E. line of No. 11 for the S.W. Cor. of said No. 7 with the N.W. Cor. of this tract.
 thence South with said No. 11-1900 m. to the N.W. Cor. of No. 12
 for the S.W. Cor. of this tract.
 thence East with the N. line of said No. 12-1900 m. to the
 S.W. Cor. of No. 9 for the S.E. Cor. of this tract, and an Earth and placed 40 m.
 north of Co. 70m which end which is 2' high with 8 ft trench 3 m. on
 side 15" x 15" following slope to a Cir. pit East 8 m. to West 10 m. a row of
 sand hill N.W. about 175 m. to S.E. about 115 m.
 thence North with N. line of No. 9-1900 m.
 to the place of beginning.

F-72626
 CORRECT ON MAP FOR 640⁰ ACRES
 3-17-44 MUR
 Patented
 3-17-44
 Robinson

W. H. Flynn, J. B. Campbell
 Tom Burrows, K. Loveless
 Chain Carriers

I, Mark E. R. Goddard, State Surveyor for the State of Texas, do hereby
 certify that the foregoing survey was made by me according to law under the direction of the Commissioner of the
 General Land Office by establishing base lines for the block to which this survey belongs; that the limits, boundaries
 and corners, with the marks, natural and artificial, are truly described in the foregoing Plat and Field Notes.

Surveyed day of April 1902 - 1900.
 Mark E. R. Goddard
 State Surveyor for the State of Texas.



The State of Texas,

Survey
Cochran County, No. 11
or District, Blk. Y


FIELD NOTES of a survey of 640
acres of land made for the Public Free School Fund by
virtue of an Act of the First Called Session of the Twenty-
Sixth Legislature, approved February 23, 1900, providing
for the survey and sale of the unsurveyed school land.
Said land is situated in Cochran
County, about 13 miles S77°W from
center of County, and known as survey No. 11
in Block No. Y

Magnetic Variation 10°-30' K same
a adjacent lines
Angle from Polaris in Elongation

BEGINNING AT the S.E. Cor. of Section No. 6, the N.E. Cor. of this tract
which point is 283 7/8 m. north of the N.W. Cor. of Sec. No. 10.
thence West with the S. line of said No. 6-1145 1/10 m.
to the S.W. Cor. of same, a point on the 1173 line of the State for
the N.W. Cor. of this tract
thence South 1° West with the said State 1300 ft.
312 3/4 m. to the N.W. Cor. of No. 16 for the S.W. Cor. of this tract
thence East with the north line of said No. 16
1168 2/10 m. to a point on the 1173 line of Sec. 12 for the N
E. Cor. of No. 16 and the S.E. Cor. of this tract
thence North with the 1173 line of said No.
12 x 10 - 312 3/4 m.
to the place of beginning.

W. H. Glyn, J. H. Campbell
Tom Burruss and J. H. Lowrey
Chain Carriers

I, Mark E. Beaudry, State Surveyor for the State of Texas, do hereby
certify that the foregoing survey was made by me according to law under the direction of the Commissioner of the
General Land Office by establishing base lines for the block to which this survey belongs; that the limits, boundaries
and corners, with the marks, natural and artificial, are truly described in the foregoing Plat and Field Notes.
Surveyed day of April, 1902, 1900.
Mark E. Beaudry
State Surveyor for the State of Texas.



The State of Texas,

Survey
Bachman County, No. 12
or District, Blk. Y

FIELD NOTES of a survey of 640
acres of land made for the Public Free School Fund by
virtue of an Act of the First Called Session of the Twenty-
Sixth Legislature, approved February 23, 1900, providing
for the survey and sale of the unsurveyed school land.
Said land is situated in Bachman
County, about 12 miles S 71° W from
center of County, and known as survey No. 12
in Block No. Y

Magnetic Variation 10° - 30' West
Angle from Polaris in Elongation


BEGINNING AT the N.W. Cor. of Section no. 12, the S.W. of No. 9, the S.
E. of No. 10 for the N.E. Cor. of this tract,
Thence West with the S.B. line of said No. 10 -
1900 ns. to the S.W. Cor. of same, on the E.B. line of No. 11
for the N.W. Cor. of this tract,
Thence South with the said S.B. line of No. 11 - 16
1900 ns. to the N.W. Cor. of No. 15 for the S.W. Cor. of this tract,
Thence East with the North line of said 15 - 1900 ns. to
the N.E. Cor. of same on the S.E. Cor. of this tract and an East 1/2
2' high with Circ. trench 4 ns. in dia. about place 40 ns. north of
C.C. on the S.E. brow of sand hill from which the following object
a 2' pit 10 ns. to North 15 ns.
Thence North with the W.B. line of said No. 15
1900 ns.
to the place of beginning.

W. H. Flynn, Tom Burrow
J. B. Campbell and B. L. Lowrey } Chain Carriers

I, Mark E. Rasdale, State Surveyor for the State of Texas, do hereby
certify that the foregoing survey was made by me according to law under the direction of the Commissioner of the
General Land Office by establishing base lines for the block to which this survey belongs; that the limits, boundaries
and corners, with the marks, natural and artificial, are truly described in the foregoing Plat and Field Notes.

Surveyed April 1902 day of 1900

Mark E. Rasdale
State Surveyor for the State of Texas.



The State of Texas,

Bochran County, Survey No. 17
 or District, Blk. Y

FIELD NOTES of a survey of 640 acres of land made for the Public Free School Fund by virtue of an Act of the First Called Session of the Twenty-Sixth Legislature, approved February 23, 1900, providing for the survey and sale of the unsurveyed school land. Said land is situated in Bochran County, about 11 miles S 71° W from center of County, and known as survey No. 17 in Block No. Y


Magnetic Variation 10°-30' same as adjacent lines
 Angle from Polaris in Elongation

BEGINNING AT the N.E. Cor. of Section No. 12, the S.E. of No. 10 and the S.W. of No. 9 for the N.W. Cor. of this tract.
 Thence East with the S.W. line of said No. 9-1900 to the S.E. Cor. of same on the N.W. line of School Lg. No. 154 for the N.E. Cor. of this tract.
 Thence South with the N.W. line of said Lg. 1900 to the N.E. Cor. of No. 14 for the S.E. Cor. of this tract.
 Thence West with the N.W. line of said No. 14-1900 to the N.E. Cor. of No. 15, the S.E. of No. 12 for the S.W. Cor. of this tract, and an Earth md. 2' high, with Cir. trench, 4' in dia about, placed 40' north of Cor. on the S.E. corner of land hill from which md. The following obj's be a Sq. pit South 10' to North 15'.
 Thence North with the E. B. line of said No. 12-1900 to the place of beginning.

W. H. Lacy, W. B. Linn Chain Carriers
 Tom Burrows, H. Campbell

I, Mark E. Ragodale, State Surveyor for the State of Texas, do hereby certify that the foregoing survey was made by me according to law under the direction of the Commissioner of the General Land Office by establishing base lines for the block to which this survey belongs; that the limits, boundaries and corners, with the marks, natural and artificial, are truly described in the foregoing Plat and Field Notes.

Surveyed April 1900 day of 1900.
 Mark E. Ragodale State Surveyor for the State of Texas.



The State of Texas,

Cochran County, Survey No. *14*
 or District, Blk. *Y*

FIELD NOTES of a survey of *640*

acres of land made for the Public Free School Fund by virtue of an Act of the First Called Session of the Twenty-Sixth Legislature, approved February 23, 1900, providing for the survey and sale of the unsurveyed school land.

Said land is situated in *Cochran* County, about *11* miles *S68°W* from center of County, and known as survey No. *14* in Block No. *Y*

Magnetic Variation *10°-30'±* as adjacent lines
 Angle from Polaris in Elongation


BEGINNING AT the N.E. Cor. of Section No. 15, the S.E. of No. 12 and the S.W. of No. 13 for the N.W. Cor. of this tract
 Thence East with the South line of said No. 13-1900 m. to the S.E. Cor. of same a point on the N.B. line of Lg. No. 154 for the N.E. Cor. of this tract
 Thence South with the W. line of said Lg. No. 154 to the N.E. Cor. of Sec. No. 18 for the S.E. Cor. of the tract.
 Thence West with the N. line of same 1900 m. to the N.W. Cor. the N.E. of No. 17 the S.E. of No. 15 for the S.W. Cor. of this tract and an Earth and 2' high, a mag. bush in same with sq. trench 2 m. on a side, is placed North 40 m. from Cor. from which and the following obj. to a triang. dit. N 45° W 1.5 m.
 do N 55° E 14 m. do S 45° W 14 m. a clump of bushes on a hill N 57° W about 3/4 mi.
 Thence North with E. B. line of said No. 15-1900 m. to the place of beginning.

H. Lovelady, Tom Burrows
W. Flynn & J. Campbell } Chain Carriers

I, *Mark E. Ragsdale*, State Surveyor for the State of Texas, do hereby certify that the foregoing survey was made by me according to law under the direction of the Commissioner of the General Land Office by establishing base lines for the block to which this survey belongs; that the limits, boundaries and corners, with the marks, natural and artificial, are truly described in the foregoing Plat and Field Notes.

Surveyed *April 1902* day of *1900*

Mark E. Ragsdale
 State Surveyor for the State of Texas.



The State of Texas,

Survey
 Cochran County, No. 15
 or District, Blk. Y

FIELD NOTES of a survey of 640
 acres of land made for the Public Free School Fund by
 virtue of an Act of the First Called Session of the Twenty-
 Sixth Legislature, approved February 23, 1900, providing
 for the survey and sale of the unsurveyed school land.
 Said land is situated in Cochran
 County, about 12 miles 568' W from
 center of County, and known as survey No. 15
 in Block No. Y

Magnetic Variation 10° - 30' (and same)
 as adjacent lines
 Angle from Polaris in Elongation


BEGINNING AT the N.W. ^{Cor.} of Section no. 14, the S.W. of no. 13 and the S.E. of no. 12 for the N.E. ^{Cor.} of this tract.
 Thence West with the S.B. line of said no. 12-1900 m. to the S.W. ^{Cor.} of same on the E.B. line of no. 16 for the N.W. ^{Cor.} of this tract.
 Thence South with the E.B. line of said no. 16-1900 m. to the N.W. ^{Cor.} of no. 17 for the S.W. ^{Cor.} of this tract.
 Thence East with North line of same 1900 m. to the N.E. ^{Cor.} the N.W. of no. 18 and S.W. of no. 14 for the S.E. ^{Cor.} of this tract and an Earth m. 2' high, meas. bush in same. 99' French around 200' on a side placed North 40' from ^{Cor.} from which are the following obj's for chain of bushes on a hill N 57 3/4° W about 3/4 mi. a triangle with N 45 1/2° W 13 m. to N 55 1/2° E 14 m. to S 14 1/2° W 14 m.
 Thence North with the N. line of no. 14-1900 m. to the place of beginning.

W. H. Campbell }
 Tom Burrows and J. L. Lacy } Chain Carriers

I, Mark E. Ragsdale, State Surveyor for the State of Texas, do hereby certify that the foregoing survey was made by me according to law under the direction of the Commissioner of the General Land Office by establishing base lines for the block to which this survey belongs; that the limits, boundaries and corners, with the marks, natural and artificial, are truly described in the foregoing Plat and Field Notes.

Surveyed day of April 1902

Mark E. Ragsdale
 State Surveyor for the State of Texas.



The State of Texas,

Bochran County, Survey No. 16
or District, Blk. Y

FIELD NOTES of a survey of 640 acres of land made for the Public Free School Fund by virtue of an Act of the First Called Session of the Twenty-Sixth Legislature, approved February 23, 1900, providing for the survey and sale of the unsurveyed school land. Said land is situated in Bochran County, about 1 1/2 miles 570 W from center of County, and known as survey No. 16 in Block No. Y

Magnetic Variation 10° 30' same as adjacent lines
Angle from Polaris in Elongation


BEGINNING AT again on the ~~middle~~ line of section 12 for the S.E. Cor. No. 11 for the N.E. Cor. of this tract
thence West with the S 1/2 line of same 1168 1/2 m.
to the S.W. Cor. of same on the N 1/2 line of the state for the N.W. Cor. of this tract
thence South 10 W. with the said state west line 3063 m. to the N.W. Cor. of Sec. No. 21 for the S.W. Cor. of this tract
thence East with the north line of said No. 21 11900 m. to a point 2028 m. south of the N.W. Cor. of No. 17 for the N.E. Cor. of No. 21 & the S.E. Cor. of this tract
thence North with the N. line of No. 17 1/2 - 3063 m.
to the place of beginning.

W. H. Thyma, W. J. Campbell } Chain Carriers
Tom Burrows & P. L. Lovelady }

I, Mark E. Ragdale, State Surveyor for the State of Texas, do hereby certify that the foregoing survey was made by me according to law under the direction of the Commissioner of the General Land Office by establishing base lines for the block to which this survey belongs; that the limits, boundaries and corners, with the marks, natural and artificial, are truly described in the foregoing Plat and Field Notes.

Surveyed April 1902 day of 1900.

Mark E. Ragdale
State Surveyor for the State of Texas.



The State of Texas,

Cochran County, Survey No. 17
 or District, Blk. Y

FIELD NOTES of a survey of 640
 acres of land made for the Public Free School Fund by
 virtue of an Act of the First Called Session of the Twenty-
 Sixth Legislature, approved February 23, 1900, providing
 for the survey and sale of the unsurveyed school land.
 Said land is situated in Cochran
 County, about 13 1/2 miles S 67 1/2 W 55° W
 from Norton
 center of County, and known as survey No. 17
 in Block No. Y

Magnetic Variation 10° - 30' same
 as adjacent lines
 Angle from Polaris in Elongation


BEGINNING AT the N.W. Cor. of Section 18, the S.W. of No. 4 and the S.E. of No. 15 for the N.E. Cor. of this tract.
 Thence West with the S. line of said No. 15 - 1900 ns.
 to the S.W. Cor. of same on the E. B. line of No. 16 for the N.W.
 Cor. of this tract
 Thence South with said No. 16 ^{and} 21 - 1900 ns. to the N.
 W. Cor. of No. 20 for the S.W. Cor. of this tract.
 Thence East with the N.B. line of said No. 20 x No. 19 -
 1900 ns. to the S.W. Cor. of said No. 18 for the S.E. Cor. of this tract and
 an 8' x 2' high with ^{circ} trench 3' or more dia placed 40 ns. North
 of Cor. from which and the following obj's be a triang pit N 63 1/2° E
 11 ns. Cir. do S 13 3/4° W 15 ns. Sq. do N 31 1/4° W 12 ns. E. pt. of said
 hill N 16 1/4° E. Cactus planted on said md.
 Thence North with the N.B. line of said No. 18 -
 1900 ns. to the place of beginning.

72058
 CORRECT ON MAP FOR 640 ACRES
 2/8/50 VES
 Patented
 2-16-50
 Arhester

W.B. Flynn, Tom Burrows }
 J.B. Campbell, O.B. Lovelady } Chain Carriers

I, Mark E. Ragdale, State Surveyor for the State of Texas, do hereby
 certify that the foregoing survey was made by me according to law under the direction of the Commissioner of the
 General Land Office by establishing base lines for the block to which this survey belongs; that the limits, boundaries
 and corners, with the marks, natural and artificial, are truly described in the foregoing Plat and Field Notes.

Surveyed _____ day of April 1902 1900
 Mark E. Ragdale
 State Surveyor for the State of Texas.



The State of Texas,

Bochran County, Survey No. 18 or District, Blk. Y


FIELD NOTES of a survey of 640 acres of land made for the Public Free School Fund by virtue of an Act of the First Called Session of the Twenty-Sixth Legislature, approved February 23, 1900, providing for the survey and sale of the unsurveyed school land. Said land is situated in Bochran County, about 12 miles S64W from center of County, and known as survey No. 18 in Block No. Y

Magnetic Variation 10° 30' and same as adjacent lines Angle from Polaris in Elongation

BEGINNING AT the N.E. Cor. Section No. 17, the S.E. of 1/4 of 1/4 of the S.W. of No. 14 for the N.W. Cor. of this tract. Thence East with the S.B. line of said No. 14 1900 m. to the S.E. Cor. of same on the W.B. line of school Lg. No. 153. Thence South with the W.B. line of said Lg. No. 153 1900 m. to the N.E. Cor. of No. 17 for the S.E. Cor. of this tract. Thence West with the said W.B. line 1900 m. to the S.E. Cor. of No. 17 for the S.W. Cor. of this tract an Earth and 2 high with a trench 3 1/2 m in dia placed 40 m. North of Cor. from which and the following objects, a triang pit N 63 1/2 E 11 m. Bar do S 13 1/4 W 15 m. sq. do N 31 1/2 W 12 m. E. pt. of sand hill N 16 1/2 E - Cactus set on top of said mtd. Thence north 1900 m with the E.B. line of No. 18 to the place of beginning.

W.B. Flynn, Tom Burrows Chain Carriers J.B. Campbell, W. Shoelady

I, Mark E. Readable, State Surveyor for the State of Texas, do hereby certify that the foregoing survey was made by me according to law under the direction of the Commissioner of the General Land Office by establishing base lines for the block to which this survey belongs; that the limits, boundaries and corners, with the marks, natural and artificial, are truly described in the foregoing Plat and Field Notes. Surveyed April 1902 day of 1900. Mark E. Readable State Surveyor for the State of Texas.



The State of Texas,

Bochran County, Survey No. 19 or District, Blk. Y


FIELD NOTES of a survey of 640 acres of land made for the Public Free School Fund by virtue of an Act of the First Called Session of the Twenty-Sixth Legislature, approved February 23, 1900, providing for the survey and sale of the unsurveyed school land. Said land is situated in Bochran County, about 12 1/2 miles S60W from center of County, and known as survey No. 19 in Block No. Y

Magnetic Variation 10°-30' same as adjacent lines Angle from Polaris in Elongation

BEGINNING AT the S.W. Cor. of Sherman Co. School Lg. No. 153, for the S.E. Cor. of this tract, a point on the N.B. line of Sec. No. 3 and an East md. 3 1/2' high with Cedar post 4" long for center and triang. bench 2' on one side placed 40' north of cor. from which the following obj. cor. triang. dit. S 75 1/2° E 3 1/2' us. to N 31° 20' W 17 us. to S 35° 18' W 20 us. a number of tin cans placed on each. Thence North with the N.B. line of said Lg. No. 153-1500' to the S.E. Cor. of No. 18 for the N.E. Cor. of this tract. Thence West with the S.B. line of said No. 18-1900' passing the S.W. Cor. of No. 18, & S.E. Cor. of No. 17 and 2408 2/3' to the N.E. Cor. of No. 20 for the N.W. Cor. of this tract. Thence South with the E.B. line of said No. 20-1500' to a point on the N.B. line of No. 2, block W, a point 191 2/3' East of the N.W. Cor. of same for the S.W. Cor. of this tract. Thence East with the N.B. line of said No. 2-508 2/3' to the place of beginning. 170' us. passing 40' us. South of East md. in with sq. bench around 170' us. on a side continue East 2408 2/3' us. in all to the point of beginning

W.H. Flynn, Tom Burrows } Chain Carriers O.L. Lady, J.B. Campbell }

I, Mark E. Ragsdale, State Surveyor for the State of Texas, do hereby certify that the foregoing survey was made by me according to law under the direction of the Commissioner of the General Land Office by establishing base lines for the block to which this survey belongs; that the limits, boundaries and corners, with the marks, natural and artificial, are truly described in the foregoing Plat and Field Notes. Surveyed April 1902 1900. Mark E. Ragsdale State Surveyor for the State



The State of Texas,

Bochran County, Survey No. 20
 or District, Blk. Y

FIELD NOTES of a survey of 640

acres of land made for the Public Free School Fund by
 virtue of an Act of the First Called Session of the Twenty-
 Sixth Legislature, approved February 23, 1900, providing
 for the survey and sale of the unsurveyed school land.

Said land is situated in Bochran
 County, about 20 miles S 50° W from
 center of County, and known as survey No. 20
 in Block No. Y


Magnetic Variation 10° 2' W
 as adjacent lines
 Angle from Polaris in Elongation

BEGINNING AT a point for the S.E. Cor. of section No. 21, which is 15 1/2 ms. South of
 an Earth md. with sq. tank 1 1/2 ms. on a side from which the following obj's br.
 a sq. pit N 58 1/2 W 21 ms. do S 21 1/2 E 25 ms. do S 70 1/2 E 16 1/2 ms. a basin N 17 E 160 ms.
 Thence North with the E. line 147 5/8 ms. to the S.W. Cor. of No. 17 for the N.W.
 Cor. of this tract, thence East with the S. line of same 139 1/8 ms. to the
 N.W. Cor. of No. 19 for the N.E. Cor. of this tract, thence South with
 No. 19 N.B. line 500 ms. to the W. Cor. of same on the North line of
 No. 2 of block W. Thence West with No. 2-19 1/8 ms. to the N.W. Cor.
 of same, thence South with N.B. line of said No. 2-620 1/8 ms. to the
 N.E. Cor. of No. 1 for a S.E. Cor. of this tract, thence West with
 the N. line of same 2419 1/8 ms. to a point on the Texas and New Mexi
 co. ridge line for the N.W. Cor. of said No. 1 and the S.W. Cor. of this tract.
 Thence North with said ridge line 644 1/8 ms. to the S.W. Cor. of said
 No. 21 for a N.W. Cor. of this tract and an Earth md. 3' high with iron
 pipe for center placed 15 1/8 ms. North of Cor. said md. has triang. bench
 cut around 2 ms. on a side from which the following obj's br. a W. mile
 S 89 1/2 E another at same tank S 89 1/2 E about 7 mi. a triang. pit
 N 59 W 16 1/2 ms. do S 70 1/2 W 21 1/2 ms. do S 29 E 9 1/2 ms.
 Thence East with the S.B. line of said No. 21-1213 ms.
 to the point of beginning.

W. H. Flynn, J. H. Campbell
 Tom Burrows & Scott Love lady
 Chain Carriers

I, Mark E. Bagdale, State Surveyor for the State of Texas, do hereby
 certify that the foregoing survey was made by me according to law under the direction of the Commissioner of the
 General Land Office by establishing base lines for the block to which this survey belongs; that the limits, boundaries
 and corners, with the marks, natural and artificial, are truly described in the foregoing Plat and Field Notes.

Surveyed April 1902 day of 1900
 Mark E. Bagdale
 State Surveyor for the State of Texas.



The State of Texas,

Survey
Cochran County, No. 21
or District, Blk. Y

FIELD NOTES of a survey of 640 acres of land made for the Public Free School Fund by virtue of an Act of the First Called Session of the Twenty-Sixth Legislature, approved February 23, 1900, providing for the survey and sale of the unsurveyed school land. Said land is situated in Cochran County, about 14 miles S. 64 N from center of County, and known as survey No. 21 in Block No. Y

Magnetic Variation 10° 30' from Polaris in Angle from Polaris in Elongation

BEGINNING AT the S.E. Cor. of Section No. 16 for the N. 6, Co. of the track, the corner on the N.W. line of No. 17. Thence West with the S.W. line of same 1190 2/10 to the S.W. Cor. of the same on the State Bdy. line, the N.W. Cor. of this track. Thence South 1° W with the said State line 3029 7/10 to the N.W. Cor. of sec. No. 20 for the S.W. Cor. of this track, and an earth md. 3 high, with iron pipe placed for center and triang. bench 3ms. on a side placed 15 7/10 ms. North of Cor. from which md. the following obj. br. a Wind Mill S 89 1/2° E. 20 at same track S 89 3/4° E about 7 ms. a triang. pit N 59 3/4° W 16 1/2 ms. do S 70 1/2° W 2 1/2 ms. do S 29 1/2° E 9 1/2 ms. Thence East with the N.W. line of said No. 20 - 1213 ms. to a cor. of No. 20 for the S.E. Cor. of this track and an earth md. and sq. bench 1 3/4 ms. on a side placed 15 7/10 ms. North of Cor. from which the following obj. br. a sq. pit N 59 3/4° W 21 ms. do S 21 1/2° E 25 ms. do S 70 1/4° E 16 1/2 ms. and a basin N 7 1/2° E about 600 ms. to the place of beginning. Thence North with the N.W. line of said No. 20 - 17 - 3029 7/10 ms. to the place of beginning

Cancelled
by corrected
N. 11/30/06
see 72060


W. B. Flynn, Tom Burrows
J. H. Campbell & B. Shavelsky

Chain Carriers

I, Marcel Ragodale, State Surveyor for the State of Texas, do hereby certify that the foregoing survey was made by me according to law under the direction of the Commissioner of the General Land Office by establishing base lines for the block to which this survey belongs; that the limits, boundaries and corners, with the marks, natural and artificial, are truly described in the foregoing Plat and Field Notes.

Surveyed _____ day of April 1902 1900

Marcel Ragodale
State Surveyor for the State of Texas.



The State of Texas,

_____ County, } Survey
 or _____ District, } No. 1
 Blk Z

FIELD NOTES of a survey of 640

acres of land made for the Public Free School Fund by virtue of an Act of the First Called Session of the Twenty-Sixth Legislature, approved February 23, 1900, providing for the survey and sale of the unsurveyed school land.

Said land is situated in Cochoan County, about 18 miles S43W from center of County, and known as survey No. 1

in Block No. Z

Magnetic Variation 10° W

Angle _____ from Polaris in _____ Elongation _____

BEGINNING AT a S.E. Cor. of section no. 23 of block W, a point on the
 N. line of no. 2-391 m. South of its N.W. Cor. for the N.E. Cor. of this tract
 thence South with the said no. 2-232 1/2 m. to the N.E.
 Cor. of no. 10 for the S.E. Cor. of this tract.
 thence West with the N. line of said no. 10-1559 1/2
 m. to the S.W. Cor. of this tract, the N.W. of said no. 10, a point on
 the N. line of the State.
 thence N 1° E with the said State line passing
 a State body Cor. 232 1/2 m. to the S.W. Cor. of said no. 23 for
 the N.W. Cor. of this tract.
 thence East with the S. line of said 23-1553 1/2

to the place of beginning.

PATENTED MAR 7 1934
 File 72620
 W.H.
 Meilad Co. C.T.G.

W.H. Flynn, Walter Royalty

Ed. McVicker and J.H. Campbell

Chain Carriers

I, Mark E. Raydale, State Surveyor for the State of Texas, do hereby certify that the foregoing survey was made by me according to law under the direction of the Commissioner of the General Land Office by establishing base lines for the block to which this survey belongs; that the limits, boundaries and corners, with the marks, natural and artificial, are truly described in the foregoing Plat and Field Notes.

Surveyed _____ day of April 1902 1900.

Mark E. Raydale


State Surveyor for the State of Texas.

File No 72620

FIELD NOTES.

Survey No. 1
Block No. "Z"
Cochran County.
Filed in Land Office this the day
..... 190.....

Commissioner.
O.K. 2-12-34
J. E. A.
F 72620
concord in map of Cochran
Co. for 64000 acres.
2-28-34
Atlee



The State of Texas,

Survey
Bochran County, No. 2
or District, Blk. Z

FIELD NOTES of a survey of 640

acres of land made for the Public Free School Fund by virtue of an Act of the First Called Session of the Twenty-Sixth Legislature, approved February 23, 1900, providing for the survey and sale of the unsurveyed school land.

Said land is situated in Bochran County, about 17 miles S 42° W from center of County, and known as survey No. 2 in Block No. Z

Magnetic Variation 10 1/2

Angle from Polaris in Elongation

BEGINNING AT the n.w. cor. of section no. 9, on the E. 1/2 line of no. 1 for the S.W. cor. of this tract

Thence north with said line of no. 1 and E. line of no. 23-1900 to the S.W. cor. of said 23, for the n.w. cor. of this tract and an earth and 3' high cir. trench 4 ms. in dia around, an old hoe handle 5' long in center for Cor. from which the following obj. or wind mills at Beals S 0°-9' E the other S 0°-19' W about 2 1/2 mi. to S 50°-16' E about 8 mi. a sq pit S 29 1/2° W 32 ms. do N 10 1/2° W 13 ms. do N 72° E 17 ms. do S 42 1/2° E 17 1/2 ms.

Thence East with the S. line of said 23 and no. 24 passing Cor. of same at 583 2/3 ms. 1900 ms. in all to the N.W. cor. of no. 3 for the N.E. cor. of this tract.

Thence South with the N. line of said no. 3-1900 ms. to the S.W. cor. of same, the N.W. of 8, the N.E. of no. 9 and the S.E. cor. of this tract.

Thence West with the N. line of said no. 3 to the place of beginning.


*Cancelled by Corrected Field Notes in file 12238
2-24-14
H.K.W.*

W.H. Flynn, J.H. Campbell
Ed. W. Winderth, Walter Royalty } Chain Carriers

I, Mark E. Ragdale, State Surveyor for the State of Texas, do hereby certify that the foregoing survey was made by me according to law under the direction of the Commissioner of the General Land Office by establishing base lines for the block to which this survey belongs; that the limits, boundaries and corners, with the marks, natural and artificial, are truly described in the foregoing Plat and Field Notes.

Surveyed April 1902 day of 1900

Mark E. Ragdale
State Surveyor for the State of Texas.



The State of Texas,

Bochran County, Survey No. 2 or District, Blk. 2

FIELD NOTES of a survey of 640

acres of land made for the Public Free School Fund by virtue of an Act of the First Called Session of the Twenty-Sixth Legislature, approved February 23, 1900, providing for the survey and sale of the unsurveyed school land.

Said land is situated in Bochran County, about 16 miles S40W from center of County, and known as survey No. 2 in Block No. 2

Magnetic Variation 10 1/2

Angle from Polaris in Elongation

BEGINNING AT the N.E. Cor. of Section No. 2 on the S.E. line of No. 24 for the N.W. Cor. of this tract, an East md. an N.W. corner of hill with sq. bench 300. on a side a 4' pine stk in center (trimmed round) for Cor. from which the following obj's be. Doub. Mills in Mexico S. 64-44' W the other S 64-37' W about 8 mi. Beals Mills S 22-50' W the other S 23-16' W about 2 3/4 mi. a sq pit S 61 1/2 W 15 m. do N 57 E 17 m. do (round) N 33 1/2 W 15 m. Basin N. W. 300 m. thence East with South line of said 24 x 25 pass Cor. of same 1900 m. to the N.W. Cor. of No. 4 for the N.E. Cor. of this tract, an 8th md. 2' high for Cor. with triang. bench 300. on a side, pine stk 4' long for center from which the following obj's be. an B pit S 61 1/2 W 15 m. sq. do. N 34 1/2 W 15 m. an E pit S 60 1/2 E 17 m. thence South with the N. line of said No. 4, 1900 m. to the S.W. Cor. of same, the N.E. of no. 8, the N.W. of no. 7 to the S.E. Cor. of this tract. thence West with the N. line of said no. 8 - 1900 m. to the N.W. of same, the N.E. of no. 9, the S.E. of said no. 2 and the S.W. Cor. of this tract thence North with the E. line of said No. 2 - 1900 m. to the place of beginning.


Cancelled by correct field notes F-12239-220 H.S.H.

W.H. Flynn, J.H. Campbell, Ed. Meredith and Walter Boyalty Chain Carriers

I, Mark E. Bagdad, State Surveyor for the State of Texas, do hereby certify that the foregoing survey was made by me according to law under the direction of the Commissioner of the General Land Office by establishing base lines for the block to which this survey belongs; that the limits, boundaries and corners, with the marks, natural and artificial, are truly described in the foregoing Plat and Field Notes.

Surveyed day of April 1902 1900.

Mark E. Bagdad State Surveyor for the State of Texas.



The State of Texas,

Survey
County, Cochran No. 4
or District, Blk. Z

FIELD NOTES of a survey of 640

acres of land made for the Public Free School Fund by virtue of an Act of the First Called Session of the Twenty-Sixth Legislature, approved February 23, 1900, providing for the survey and sale of the unsurveyed school land.

Said land is situated in Cochran County, about 16 miles S38°W from center of County, and known as survey No. 4 in Block No. Z

Magnetic Variation 10°E

Angle from Polaris in Elongation


BEGINNING AT the N.E. Cor. of section no. 3 on the South line of no. 25 for the N.W. Cor. of this tract,
Thence East with the S. Line of said 25 & no. 26 - 1900 m. to the N.W. Cor. of no. 5 an East side 2' high for the N.E. Cor. of this tract, a Circ. Trunk 3 m. in dia. from which run the following sp. to Beal's mill S 5 1/4° E the other S 5 2° 03' W about 3 m. Circ. pit N 22 1/2° W 2 m. do S 85 3/4° W 7 m. do S 4 W 13 1/2 m. Dry Lake basin S 5 2° W about 175 m. (Mag. readings)
Thence South with N. Line of said 5 - 1900 m. to the S.W. Cor. of same, the N.W. of 6, the N.E. of 7 & the S.E. of this tract.
Thence West with the N. Line of 7, - 1900 m. to the S.W. Cor. of same, the N.E. of 8 and the S.E. of said no. 3 for the S.W. Cor. of this tract
Thence North 1900 m.
to the place of beginning.

*Cancelled by corrected plat
Jed Nicks in 1920 - 2000
J.P.W.*

W. H. Glynn, J. B. Campbell
Walter Royalty & Ed. Merritt
Chain Carriers

I, Mark E. Pogoda, State Surveyor for the State of Texas, do hereby certify that the foregoing survey was made by me according to law under the direction of the Commissioner of the General Land Office by establishing base lines for the block to which this survey belongs; that the limits, boundaries and corners, with the marks, natural and artificial, are truly described in the foregoing Plat and Field Notes.

Surveyed April 1902 day of 1900.
Mark E. Pogoda
State Surveyor for the State of Texas.



See Rolled No. 2
F.Ns. in F-72852-
115678-116495-

The State of Texas,

Bochran County, No. 5
or District, Blk. Z

FIELD NOTES of a survey of 640
acres of land made for the Public Free School Fund by
virtue of an Act of the First Called Session of the Twenty-
Sixth Legislature, approved February 23, 1900, providing
for the survey and sale of the unsurveyed school land.
Said land is situated in Bochran
County, about 15 miles S34°W from
center of County, and known as survey No. 5
in Block No. Z


Magnetic Variation 10' ...
Angle ... from Polaris in ... Elongation

BEGINNING AT the N.E. Cor. of section no. 4 on the S line
of sec. no. 26 for the N.W. Cor. of this tract
Thence East with the S line of said 26 x 27-1900
to the N.W. line of sec. no. 63, an Earth Md. with
Cedar post in center with triang trench around 3 1/2 ins
on a side for the N.E. Cor. of this tract from which
the following obj. Cor. Beals W. Mills S59°17'W the other
S59°27'W about 5 mi; a triang pit S84 3/4°W 3 1/2 ins
do N 2 1/2°W 15 1/2 ins. do S89 1/4°E 22 1/2 ins. do N86 1/2°W 62
Thence South 1900 m. to the N.E. Cor. of no.
6 the S.E. Cor. of this tract
Thence West with said no. 6-1900 m.
to the S.E. of no. 4, the N.W. of said 6, the N.E. of 7 for the
S.W. Cor. of this tract.
Thence North 1900 m. to the place of beginning.

W.H. Flynn & Campbell
Ed. McVicker & M. Royalty } Chain Carriers

I, Mark E. Bagdale, State Surveyor for the State of Texas, do hereby
certify that the foregoing survey was made by me according to law under the direction of the Commissioner of the
General Land Office by establishing base lines for the block to which this survey belongs; that the limits, boundaries
and corners, with the marks, natural and artificial, are truly described in the foregoing Plat and Field Notes.

Surveyed ... day of April 1902 = 1900.
Mark E. Bagdale
State Surveyor for the State of Texas.



The State of Texas,

Survey
County, Cochran No. 6
or District, Blk. Z

FIELD NOTES of a survey of 640

acres of land made for the Public Free School Fund by virtue of an Act of the First Called Session of the Twenty-Sixth Legislature, approved February 23, 1900, providing for the survey and sale of the unsurveyed school land.

Said land is situated in Cochran County, about 16 miles S 31° W from center of County, and known as survey No. 6 in Block No. Z

Magnetic Variation 10' - E

Angle from Polaris in Elongation

BEGINNING AT the S.E. Cor. of Section no. 5, on the W Line of Sec. No. 6 of Harrison & Brown for the N.E. Cor. of this tract,

thence South 1900 ns. to the N.E. Cor. of No. 15 on the W. line of Sec. No. 6 of said H & B, Sur. for the S.E. Cor. of this tract,

thence West 1900 ns. to the N.W. of said 15, the N.E. of 14, the S.E. of 7 for the S.W. Cor. of this tract,

thence North 1900 ns. to the N.E. Cor. of 7, the S.E. of 4, the S.W. of said 5 and the N.W. Cor. of this tract,

thence East 1900 ns.

to the place of beginning.

*Correct 2/21/20
JWH*

W. Flynn, Ed. M. Underhill

Chain Carriers

Walter Royalty & John Campbell

Mark E. Bagodale

I, Mark E. Bagodale, State Surveyor for the State of Texas, do hereby certify that the foregoing survey was made by me according to law under the direction of the Commissioner of the General Land Office by establishing base lines for the block to which this survey belongs; that the limits, boundaries and corners, with the marks, natural and artificial, are truly described in the foregoing Plat and Field Notes.

Witness my hand and seal this April day of 1902 1900.

Mark E. Bagodale

State Surveyor for the State of Texas.

FIELD NOTES.

Survey No.

Block No.


County.

Filed in Land Office this the day

..... 190

..... Commissioner.

Patented Feb. 27, 1920.
Picaron



The State of Texas,

Bochran County, No. 7
or District, Blk. Z

FIELD NOTES of a survey of 640

acres of land made for the Public Free School Fund by virtue of an Act of the First Called Session of the Twenty-Sixth Legislature, approved February 23, 1900, providing for the survey and sale of the unsurveyed school land.

Said land is situated in Bochran County, about 17 miles S33W from center of County, and known as survey No. 67 in Block No. Z

Magnetic Variation 10'-E

Angle from Polaris in Elongation

BEGINNING AT the N.E. Cor. of section no. 8, the S.E. Cor. of 3, the S.W. Cor. of 4 for the N.W. Cor. of this tract,

Thence East 1900 m. to the S.E. Cor. of 4, the S.W. of 5, the N.W. of 6, and the N.E. Cor. of this tract,

Thence South 1900 m. to the S.W. Cor. of 6, the N.W. of 15, the N.E. of 14 and the S.E. Cor. of this tract,

Thence West 1900 m. to the N.W. Cor. of 14, the N.E. of 13, the S.E. of 8 for the S.W. Cor. of this tract,

Thence North 1900 m.

to the place of beginning.

Patented 9/10/28
file 72012
with

W.H. Flynn, J. Campbell

Ed. Messinger, M. Royalty

Chain Carriers

I, Mark E. Bagodale, State Surveyor for the State of Texas, do hereby certify that the foregoing survey was made by me according to law under the direction of the Commissioner of the General Land Office by establishing base lines for the block to which this survey belongs; that the limits, boundaries and corners, with the marks, natural and artificial, are truly described in the foregoing Plat and Field Notes.

Surveyed April 1902 day of 1900.

Mark E. Bagodale
State Surveyor for the State of Texas.

D-530

151

FILED FOR RECORD

Day of _____ 1924
at _____ A.M.

THE STATE OF TEXAS
COUNTY OF COCHRAN

Block No. Z
Survey No. 8
Original Grantee

Public Schools Deputy

J. B. KNOX, County Clerk
Cochran County, Texas

(See sketch filed with fieldnotes of Section No. 5, this block)

Variation

Corrected FIELD NOTES of a Survey of 646.4 acres of land, same being the whole of Section No. 8 in Block No. Z, Certificate No. P.S., by W. J. Williams, a Licensed State Land Surveyor, of Texas, by virtue of License issued under Chapter 67, General Laws of the State of Texas, passed at the Second Called Session of the Thirty-Sixth Legislature and amended in 1941.

Said Survey is situated in Cochran County, Texas, on the waters of Sulphur Draw ^{35°} a tributary of the Colorado River, about ~~29~~²⁴ miles S. ~~40~~⁴⁰ W. from Morton, the County Site of Cochran County.

Beginning at a 2 inch pipe set for the northeast corner of Section No. 9 and the southwest corner of Section No. 3, in Block Z;

Thence S.89°19'15"E. 1909.6 varas to a 2 inch pipe set for the southwest corner of Section No. 4 and the northwest corner of Section No. 7, this block;

Thence S.1°25'50"W. 1911.1 varas to a 2 inch pipe set for the northwest corner of Section No. 14, this block;

Thence N.89°19'15"W. 1909.2 varas to the northeast corner of Section No. 12, this block;

Thence N.1°25'10"E. 1911.1 varas to the place of beginning.

Surveyed February 6, 1942.

Jack Hicks } Chain
Lewis Nicholson } Carriers

I, W. J. Williams, a Licensed State Land Surveyor, of Texas, do hereby certify that the foregoing survey was made by me on the ground according to law on the date and with the chain carriers aforesaid, duly qualified, and that all corners, lines, boundaries and marks of same, whether natural or artificial, are truly and correctly described and set forth in the foregoing Plat and Field Notes.

WITNESS my hand and seal of office this 6th day of February, 1942.

W. J. Williams
A Licensed State Land Surveyor of Texas.

I, *J.B. Knud* County ~~Surveyor~~ *Clerk* of *Cochran* County, Texas, do hereby certify that the foregoing Field Notes are recorded in Book *1*, Page *13* of the *Field Note* ~~Surveyor's~~ Records of *Cochran* County, this *13* day of *February*, 1942

J.B. Knud
Cochran County ~~Surveyor~~ *Clerk*,
County, Texas.

W. J. WILLIAMS
SURVEYOR
PLAINVIEW, TEXAS

FILED FOR RECORD
at *13* Day of *February*, 1942
A. M. *1:30* P. M.
I. B. KNOX, County Clerk,
Cochran County, Texas
By _____ Deputy

NO. *5698*
FIELD NOTES
of a
SURVEY
MADE FOR

I, *J.B. Knud* County Clerk *Cochran* County, Texas, do hereby certify that there is no County Surveyor for *Cochran* County, Texas, and that these Field Notes are recorded in Book *1*, Page *13* of the *Field Note* ~~County Surveyor's~~ Records of *Cochran* County, Texas.

2/13/42

J.B. Knud
Cochran County Clerk,
County, Texas.


Ch 3-9-42

REFERRED TO MAP

MAR 5 - 1942

RECEIVED

CORRECT ON MAP FOR *646* ACRES
according to Roll *SK. 42*
8-9-42
W. W. W.



The State of Texas,

Cochran County, } Survey No. *8* 1512
 or District, } Blk. *Z*

FIELD NOTES of a survey of *640*

acres of land made for the Public Free School Fund by virtue of an Act of the First Called Session of the Twenty-Sixth Legislature, approved February 23, 1900, providing for the survey and sale of the unsurveyed school land.

Said land is situated in *Cochran* County, about *18* miles *S38W* from center of County, and known as survey No. *8* in Block No. *Z*

Magnetic Variation *10 1/2*

Angle from Polaris in Elongation

BEGINNING AT *the N.E. Cor. of Section 9, the S.E. Cor. of 2, the S.W. Cor. of 3 and the N.W. Cor. of this tract.*
Thence East 1900 m. to the S.E. Cor. of said 3, the S.W. of 4, the N.W. of 7 for the N.E. Cor. of this tract.
Thence South 1900 m. to the S.W. of 7, the N.W. of 14, the N.E. of 13 and the S.E. Cor. of this tract.
Thence West 1900 m. to the N.W. of 13, the N.E. of 12, the S.E. of 9 and the S.W. Cor. of this tract.
Thence North 1900 m.

to the place of beginning.

Cancelled by Corrected Field Notes

W. H. Flynn, J. B. Campbell


Edmond H. & Walter Royalty

Chain Carriers

I, *Mark C. Bagdala*, State Surveyor for the State of Texas, do hereby certify that the foregoing survey was made by me according to law under the direction of the Commissioner of the General Land Office by establishing base lines for the block to which this survey belongs; that the limits, boundaries and corners, with the marks, natural and artificial, are truly described in the foregoing Plat and Field Notes.

Surveyed day of *April* 190*2* 1900-

Mark C. Bagdala
 State Surveyor for the State of Texas.



The State of Texas,

Cochran County, } Survey
or District, } No. 9
Blk. Z

FIELD NOTES of a survey of 640

acres of land made for the Public Free School Fund by virtue of an Act of the First Called Session of the Twenty-Sixth Legislature, approved February 23, 1900, providing for the survey and sale of the unsurveyed school land.

Said land is situated in Cochran County, about 18 miles S 40° W from center of County, and known as survey No. 9 in Block No. Z

Magnetic Variation 10' W
Angle from Polaris in Elongation


BEGINNING AT the S.W. Cor. of section no. 2 on the E. line of no. 1 for the N.W. Cor. of this tract, and an Earth ind. 2 1/2' high with sq. trench about 3 m. on a side, 3/4" iron rod in center for Cor. from which the following obj. br. a triang. pit S 33 3/4° E 17 1/2 m. Sq. do N 80 1/2° W 16 m. Cis. do N 34 1/2° E 17 m. thence East 1900 m. to the S.E. Cor. of no. 2, the S.W. of no. 3, the N.W. of 8, for the N.E. Cor. of this tract
thence South 1900 m. to the S.W. Cor. of no. 8, the N.W. of 13, the N.E. of 12 for the S.E. Cor. of this tract
thence West 1900 m. to the N.W. Cor. of 12 and the S.W. Cor. of this tract, on the East line of no. 10 an Earth ind 3' high with Cedar post for Center triang. trench 4 m. on a side for Cor. from which the following obj. br. Beal's W. Mills S 0° - 56' E, the other S 1° - 55' W 3 m. do S 87° - 25' E about 4 1/4 m. Sq. pit N 39 1/2° W 24 m. do S. 54° E 22 m. Triang. do N 45 1/2° E 20 m. do S 46 1/2° W 21 m.
thence north 1900 m. to the place of beginning.

Cancelled by Corrected
Field Notes in F-72621

W. H. Flynn, J. B. Campbell
Walter Royalty, & E. D. Merritt } Chain Carriers

I, Mark E. Ragsdale, State Surveyor for the State of Texas, do hereby certify that the foregoing survey was made by me according to law under the direction of the Commissioner of the General Land Office by establishing base lines for the block to which this survey belongs; that the limits, boundaries and corners, with the marks, natural and artificial, are truly described in the foregoing Plat and Field Notes.

Surveyed day of April 1902 1900.
Mark E. Ragsdale
State Surveyor for the State of Texas.



The State of Texas,

County, } Survey
Goehman } No. 10
or District, } Blk. Z

FIELD NOTES of a survey of 640

acres of land made for the Public Free School Fund by virtue of an Act of the First Called Session of the Twenty-Sixth Legislature, approved February 23, 1900, providing for the survey and sale of the unsurveyed school land.

Said land is situated in Goehman County, about 19 1/2 miles S 41° W from center of County, and known as survey No. 10 in Block No. Z

Magnetic Variation 10 1/2

Angle from Polaris in Elongation

BEGINNING AT the S.E. corner of section No. 1, on the W. side of Twp. 9 for the N.W. Cor. of this tract,

thence South at 108° 35' magnetic East and with a double line and bearing fence for the N.W. Cor. of No. 12 and S.W. of 9 - and 2311 2/10' to the N.E. Cor. of 11 for the S.E. Cor. of this tract,

thence West 1565 1/2' to the N.W. Cor. of said 11 for the S.W. Cor. of this tract a point on the 1033 line of the State.

thence North 1° East with said State line 2311 2/10' to the S.W. Cor. of the said No. 10 for the N.W. Cor. of this tract.

thence East 1559 2/10'

to the place of beginning.


*Errors in beg. call
also in 2nd & 3rd calls in
for State Land in
see Corrected F/MS
in Patent
F-72619-OK*

J. B. Campbell, Ed. W. Smith
Walter Royal & Tom ... } Chain Carriers

I, Mark E. Ragdale, State Surveyor for the State of Texas, do hereby certify that the foregoing survey was made by me according to law under the direction of the Commissioner of the General Land Office by establishing base lines for the block to which this survey belongs; that the limits, boundaries and corners, with the marks, natural and artificial, are truly described in the foregoing Plat and Field Notes.

Surveyed April 1902 day of 1900.

Mark E. Ragdale
State Surveyor for the State of Texas.



The State of Texas,

Survey }
 Cochran County, No. 11
 or District, Blk. Z

FIELD NOTES of a survey of 287 1/2

acres of land made for the Public Free School Fund by virtue of an Act of the First Called Session of the Twenty-Sixth Legislature, approved February 23, 1900, providing for the survey and sale of the unsurveyed school land.

Said land is situated in Cochran County, about 20 miles 540' N from center of County, and known as survey No. 11 in Block No. Z

Magnetic Variation 10 1/2

Angle from Polaris in Elongation

BEGINNING AT the S.E. Cor. of section 10, on west line of 12 for the N.W. Cor. of this tract.

Thence West 1565 1/2 m. to the S.W. Cor. of same ^{point} on the State line for the N.W. Cor. of this tract.

Thence South 10 West with said State line 1037 1/2 m. to the N.W. Cor. of Block Q for S.W. Cor. of this tract.

Thence East 1568 m. to the S.E. Cor. of same on N. line of no. 2 of this block for the S.E. Cor. of this tract.

Thence North 1037 1/2 m. to the place of beginning.

W.H. A. Royalty

E. M. ... Campbell

Chain Carriers


I, Mark E. Ragdale

State Surveyor for the State of Texas, do hereby certify that the foregoing survey was made by me according to law under the direction of the Commissioner of the General Land Office by establishing base lines for the block to which this survey belongs; that the limits, boundaries and corners, with the marks, natural and artificial, are truly described in the foregoing Plat and Field Notes.

Surveyed April 1902 day of 1900.

Mark E. Ragdale

State Surveyor for the State of Texas.



The State of Texas,

Cochran County, Survey No. *12*
or District, Blk. *Z*

FIELD NOTES of a survey of *640*

acres of land made for the Public Free School Fund by virtue of an Act of the First Called Session of the Twenty-Sixth Legislature, approved February 23, 1900, providing for the survey and sale of the unsurveyed school land.

Said land is situated in *Cochran* County, about *19* miles *S 38° W* from center of County, and known as survey No. *12* in Block No. *Z*

Magnetic Variation *10 1/2*

Angle from Polaris in Elongation

BEGINNING AT

the S.W. Cor. of Section No. 9 on the E. line of No. 10 for the N.W. Cor. of this tract.

Thence East, 90000. to the S.E. Cor. of said 9, the S.W. of 8, the N.W. of 13 and the N.E. Cor. of this tract.

Thence South 190000. to the S.W. Cor. of No. 13, the N. line of #3 block Q, for the S.E. Cor. of this tract.

Thence West with the N. line of said 3 and 2-190000. to the N.W. Cor. of said 2 for the S.W. Cor. of this tract and an earth md. 2 1/2' high, iron pipe in center, triang bench 4' on a side in deep sand placed 10000. north of Cor. from which md. the following obj's br. a W. mill at Bels N 10° E, the other N 0° 50' W about 2/3 mi. a split N 86 1/2° W 1700. do N 63 1/4° W 1200. a triang. do S 34 1/2° W 13 (mag. readings)

Thence north 190000

to the place of beginning.

Cancelled by Connected Field Notes in F-72622

W.H. Flynn, Walter Royalty
John Campbell & Ed. ... Chair Carriers

I, *Mark E. Rogodol*, State Surveyor for the State of Texas, do hereby certify that the foregoing survey was made by me according to law under the direction of the Commissioner of the General Land Office by establishing base lines for the block to which this survey belongs; that the limits, boundaries and corners, with the marks, natural and artificial, are truly described in the foregoing Plat and Field Notes.


Surveyed *April 1902* day of *1900*

Mark E. Rogodol
State Surveyor for the State of Texas.

FIELD NOTES.

Survey No. 12
Block No. "Z"
Cochran - County.
Filed in Land Office this the day
..... 190

Commissioner:
*Count on m of W. Cochran
Co. 640 1/2 b. b. s.*



The State of Texas,

Survey }
 Cochran County, No. 12
 or District, Blk. Z

FIELD NOTES of a survey of 640

acres of land made for the Public Free School Fund by virtue of an Act of the First Called Session of the Twenty-Sixth Legislature, approved February 23, 1900, providing for the survey and sale of the unsurveyed school land.

Said land is situated in Cochran County, about 18 1/2 miles S 35° W from center of County, and known as survey No. 12 in Block No. Z

Magnetic Variation 10' -

Angle from Polaris in Elongation

BEGINNING AT the S.E. Cor. of section 12 on the N. line of No. 3 of Block Q for the S.W. Cor. of this tract
 Thence North 1900 m. to the N.E. Cor. of No. 12, the S.E. of 9, the S.W. of 8 and the N.W. Cor. of this tract.
 Thence East 1900 m. to the S.E. Cor. of said 8, the S.W. Cor. of 7, the N.W. of 14 and the N.E. Cor. of this tract.
 Thence South 1900 m. to the S.W. Cor. of said 14, on N. line of No. 6 of block Q, for the S.E. Cor. of this tract, and an East 1/2 high cedar post set for center, sq. base 2 1/2 m. on a side, a cross placed 100 m. north of Cor. in hard soil from which the following obj's be Bull Bat mill N 72° - 54' E about 2 3/4 mi. East mill in line N 74° - 20' W about 2 1/2 mi. Do S 65° - 56' E and B pit N 89 1/2° E 18 1/2 m. Tang. Do N 59 1/2° W 16 m. Circle, S 41 1/2° W 18 1/2 m.
 Thence West with the N. line of said No. 6, 5 x 4 1900 m. to the place of beginning.

PATENTED 1 MAR 7 1934
 No. File 72014
 Mailed Co. Dist

W.H. Flynn, Tom Burrows

J.H. Campbell & E. Meredith

Chain Carriers

I, Mark E. Ragdale, State Surveyor for the State of Texas, do hereby certify that the foregoing survey was made by me according to law under the direction of the Commissioner of the General Land Office by establishing base lines for the block to which this survey belongs; that the limits, boundaries and corners, with the marks, natural and artificial, are truly described in the foregoing Plat and Field Notes.

Surveyed day of April 1902 1900.

Mark E. Ragdale

State Surveyor for the State of Texas.


File No 72014

FIELD NOTES.

Survey No. 13
Block No. "Z"
Cochran County.
Filed in Land Office this the day
..... 190.....

Commissioner.

*OK 2-12-34 JED
Block F-72014
Correct on map of Cochran
Co. for 640⁰⁰ acres.
3-1-34
Weller*



The State of Texas,

Bochran County, Survey No. 14
or District, Blk. Z

FIELD NOTES of a survey of 640 acres of land made for the Public Free School Fund by virtue of an Act of the First Called Session of the Twenty-Sixth Legislature, approved February 23, 1900, providing for the survey and sale of the unsurveyed school land. Said land is situated in Bochran County, about 18 miles 53371 from center of County, and known as survey No. 14 in Block No. Z

Magnetic Variation 10 1/2
Angle from Polaris in Elongation


BEGINNING AT the S.W. Cor. of section no. 15 on the N. line of No. 7 Block Q, for the S.E. Cor. of this tract,
thence north 1900 m. to the N.W. Cor. of said no. 15, the S.W. of 6, the S.E. of 7 and the N.E. of this tract,
thence west 1900 m. to the S.W. Cor. of said no. 7, the S.E. of 8, the N.E. of 12 and the N.W. Cor. of this tract,
thence south 1900 m. to the S.E. Cor. of said 13, on the N. line of no. 6 for the S.W. Cor. of this tract, and an East md. 2' high, cedar post set for center, with sq. trench 2 1/2 m. on a side about, placed 100 m. north of Cor. from which md. the following: ⁴⁰ Bear Bull Bat mill N 72°-54' E about 2 3/4 mi. about, miles back in line N 74°-20' W about 2 1/2 mi. do S 65°-55' E an B pit N 89 1/2° E 18 1/2 m. Triangle N 59 1/2° W 16 m. Cir. do S 41 1/2° W 16 m.
thence East with north line of said no. 6 & 7 1900 m. to the place of beginning.

Patented 9/10/28
File 72011-
with

W. H. Flynn, J. H. Campbell }
Ed. M. Wood, H. M. Royalty } Chain Carriers

I, Mark E. Ragdale, State Surveyor for the State of Texas, do hereby certify that the foregoing survey was made by me according to law under the direction of the Commissioner of the General Land Office by establishing base lines for the block to which this survey belongs; that the limits, boundaries and corners, with the marks, natural and artificial, are truly described in the foregoing Plat and Field Notes.

Surveyed April 1902 day of 1900.
Mark E. Ragdale
State Surveyor for the State of Texas.



The State of Texas,

Bochran County, Survey No. 15
or District, Blk. Z

FIELD NOTES of a survey of 640

acres of land made for the Public Free School Fund by virtue of an Act of the First Called Session of the Twenty-Sixth Legislature, approved February 23, 1900, providing for the survey and sale of the unsurveyed school land.

Said land is situated in Bochran County, about 17 miles S 30° W from center of County, and known as survey No. 15 in Block No. Z

Magnetic Variation 10' ~~W~~ E

Angle from Polaris in Elongation

BEGINNING AT the S.E. Cor. of Section no. 14 on the N. line of no. 7 T. 41. Q for the S.W. Cor. of this tract

Thence north 1900 m. to the N.E. Cor. of no. 14, the S.E. of 7, the S.W. of 6 for the N.W. Cor. of this tract

Thence East 1900 m. to the S.E. Cor. of said 6 on the N. line of sec. no. 6 2 1/4 x 1/8 Sur. for the N.E. Cor. of this tract

Thence South passing the S.W. Cor. of no. 61 1/4 x 1/8 Sur. and the N.W. Cor. of no. 1 Block 2, 1900 m. to the S.E. Cor. of this tract on the N. line of sec. no. 9 of T. 41. Q. And an 8" dia. iron pipe 2' high, iron trench cut around, iron pipe for center placed 100 m. north of Cor. from which the following obls. are triang. pit 138°

W 13 m. to S 41 1/2° W 15 m. do S 58 1/2° E 13 m. Bull Bat Mill N 31° - 38' E about 3/4 do S 39° - 25' E about 2 mi.

Thence West with N. line said 9 x 8 1900 m. to the place of beginning.

Correct 2/21/1920
JWH

With Flynn, J. B. Campbell
Ed. Merritt and Walter Royalty } Chain Carriers

I, Mark E. Rapdau, State Surveyor for the State of Texas, do hereby certify that the foregoing survey was made by me according to law under the direction of the Commissioner of the General Land Office by establishing base lines for the block to which this survey belongs; that the limits, boundaries and corners, with the marks, natural and artificial, are truly described in the foregoing Plat and Field Notes.

Surveyed April 1902 day of 1902 - 1900.

Mark E. Rapdau
State Surveyor for the State of Texas.

FIELD NOTES.

Survey No.
Block No.
County.
Filed in Land Office this the day
..... 190.....
Commissioner.

Patented Feb. 27, 1920,
Piereson

I, M. E. Rogsdale, State Surveyor, hereby
certify that a true and correct copy of the field notes contained in
this volume from page 1 to page 158, inclusive, were made
and put in bound volume No. A 1 for use of Surveyor's office
of Crawley Land Dist County.

State Surveyor.

