

00

FIELD NOTES SCHOOL LAND EL PASO COUNTY VOL. 6 ACCT 1900



SHELF 8



State University
and
Pub School

no
5-0 7-100

Blocks A. B. C. D. E. F. G. H.
I. J. K. L. M. N. University
were made by Tompkins Williams,
his sketch to same in El Paso
Sketches - Field notes Bottom Shelf little File Room

Block A on Rio Grande rep
dited on illop from sketch in Still
Files - El Paso - Field notes little File Room

Original field notes of Blocks fr. 1 to
7³ University in roll in Case in file
room with University files - The same are
herein copied - little file room

STATE PARK LANDS

MGL.
NO.

1	Tract 1, Tyler State Park, 379 acres, Smith County	
	Humble Oil & Refining Company	\$50,110.00
	The Atlantic Refining Company	\$46,300.00
2	Fort Griffin State Park, 112.2 acres, Shackelford County	
	R. A. King & Sons and J. C. Reynolds	\$ 2,010.00
	R. S. Magruder	\$ 575.00
3	Tract 1, Bonham State Park, 255 acres, Fannin County	
	J. J. Lynn	\$ 1,938.00
4	Tract 2, Bonham State Park, 295 acres, Fannin County	
	J. J. Lynn	\$ 6,342.50

TEXAS PRISON LANDS

5	Tract D, Ramsey State Farm, 430 acres, Brazoria County	
	Humble Oil & Refining Company	\$11,382.13
	Midstates Oil Corporation	\$11,180.00
	Tidewater Associated Oil Company	\$ 8,750.50
	Cities Service Oil Company	\$ 5,590.00

March 29, 1933

State Tax Board,
c/o Hon. Geo. H. Sheppard,
State Comptroller,
Austin, Texas

Gentlemen:

Blocks 1 to 14 inclusive of University lands, embrace 486 sections or 311,040 acres. The maps and records of this office show the greater part of these surveys to be in Andrews county, with small parts of same extending into Martin, Gaines and Dawson counties.

Maps heretofore have been furnished as required in section 3 Chapter 93 (SB 403) general laws of the 42nd legislature, approved April 27, 1931. Field notes and plat of the county line recently established between Andrews and Martin counties have since been filed in this office, and estimates based on same, result as follows:

158	acres in Dawson county
2,794	" " Gaines "
16,676	" " Martin "
291,412	" " Andrews "

This statement is furnished in order that a more correct apportionment of these lands can be made to each county herein named.

Very truly yours,

Commissioner

SCC:emb

Block No 1.

State University Land.

Situated in Andrews County.

Beginning on the N.W. corner of Section No 12 patented to Gunter, Munson,

Maddox, Bro. and Anderson in Block No 42. Township No 2 North

Thence N. 77° E. two (2) miles

Thence N. 13° W. three (3) miles

Thence S. 77° W. six (6) miles

Thence S. 13° E. eight (8) miles

Thence N. 77° E. four (4) miles

Thence N. 13° W. five (5) miles

to the place of beginning. Containing thirty eight sections or 24,320 acres of land.

Dennis Cowan
Surveyor

These are copies

Block No. 2.

State University Land.

Beginning on the N.E. corner of
University Block No. 1.

Thence N. 77° E. three (3) miles

Thence S. 13° E. three (3) miles

Thence S. 77° W. three (3) miles

Thence N. 13° W. three (3) miles

to the place of beginning. Containing
nine sections of 640 acres each or
5760 acres of land.

Dennis Corwin

Surveyor.

Public School Land Block No 3.

Situated in Andrews County

Beginning on the N.E. corner of Block No 2
University Land.

Thence N. 13° W. five (5) miles

Thence N. 77° E. three (3) miles

Thence N. 13° W. three (3) miles

Thence S. 77° W. six (6) miles

Thence S. 13° E. eight (8) miles

Thence N. 77° E. three (3) miles

to the place of beginning. Containing thirty
three sections of 640 acres each or
acres of land

18 sections set for
Public School Land
with 6 to 33 in a line

~~20480~~
21120
deduct for school 11520
9600

The following 18 sections of the above Block not
taken for the State University to wit.

Beginning at the S.E. corner of said Block.

Thence N. 13° W. six (6) miles

Thence S. 77° W. three (3) miles

Thence S. 13° E. six (6) miles

Thence N. 73° E. three (3) miles to the beginning.

11,520 acres

Dennis Corwin
Surveyor.

18 sections for Public School see map
15 sections for University

Block No 4.

State University Land

Situating in Andrews County.

Beginning on the N.E. corner of Block
no 3, University Land.Thence N. 13° W. seven (7) milesThence S 77° W. six (6) milesThence S. 13° E. seven (7) milesThence N. 77° E. six (6) milesto the place of beginning. Containing
forty two, Sections of 640 acres or 26,880
acres of land.Dennis Corwin.
Surveyor.

Block No. 5. Andrews

State University Land.

Situated in Andrews County and

Beginning on the N.E. corner of Block
No. 4 University Land.

Thence N 77° E. six (6) miles

Thence S. 13° E seven (7) miles

Thence S 77° W. six (6) miles

Thence N. 13° E. seven (7) miles.

to the place of beginning. Containing
forty two sections of 640 acres each or
26,880 acres of land

Dennis Corwin
Surveyor

Block No 6.

State University Lands.

Situated in Andrews, ^{D. Gains} County and
Gains and Martin Counties.

Beginning on the N.E. corner of Block
No 5 of University Land.

Thence N 77° E. seven (7) miles.

Thence S 13° E. seven (7) miles.

Thence S. 77° W. seven (7) miles.

Thence N. 13° E. seven (7) miles

to the place of beginning. Containing
forty nine sections of 640 acres each
31,360 acres of land.

Dennis Corwin
Surveyor

Block No 7

State University Lands.

Situated in Andrews & Martin Counties.

Beginning in the S.W. corner of Block
No 6 of University Land.

Thence N 77° E. seven (7) miles

Thence S 13° E. five (5) miles

Thence S 77° W. three (3) miles

Thence S 13° E. two (2) miles

Thence S 77° W. four (4) miles

Thence N 13° W. seven (7) miles

to the place of beginning. Containing
forty three sections of 640 a 27,520
acres of land

Dennis Corwin
Surveyor

Block No 8.

State University Lands.

Situated in Andrews County.

Beginning on the N.W. corner of Block
No 7 University land.

Thence S. 13° E. three (3) miles

Thence S. 77° W. six (6) miles

Thence N. 13° W. three (3) miles

Thence N. 77° E. six (6) miles

to the place of beginning. Containing
eighteen sections of 640 acres. 11,520
acres of land.

Dennis Corwin
Surveyor.

Block No 9.

State University Lands.

Situated in Andrews County.

Beginning on the N.W. corner of Block
University Block No 1.

Thence South 77° W. six (6) miles

Thence South 13° E. eight (8) miles

Thence North 77° E. six (6) miles

Thence North 13° W. eight (8) miles

to the place of beginning. Containing
forty eight sections of 640 acres each
30,720 acres of land.

Dennis Corwin
Surveyor

Block No 10

State University Lands.

Situated in Andrews County.

Beginning on the N.W. corner of
University Block No 9.

Thence S. 77° W. six (6) miles

Thence S. 13° E. six (6) miles.

Thence N. 77° E. six (6) miles

Thence N. 13° W. six (6) miles

to the place of beginning. Containing
thirty six sections of 640 acres or 23,040
acres of land.

Dennis Corwin
Surveyor.

Block No 11

State University Lands

Situating in Andrews County

Beginning on the N.W. corner of
University Block No 10.

Thence S. 13° E. six (6) miles

Thence S. 77° W. six (6) miles

Thence N. 13° W. six (6) miles

Thence N. 77° E. six (6) miles

to the place of beginning. Containing
thirty six sections of 640 acres or
23,040 acres of land.Dennis Coe
Surveyor.

1900
15
9500
17 20
26500

Block No 12

State University Land

Situated in Andrews County.

Beginning eight (8) miles N. 13° W. and
Three (3) miles S. 77° W. from the N. E. corner
of University Section No 1 Block No 11
on earth mound.

Thence S. 77° W. six (6) miles

Thence S. 13° W. six (6) miles

Thence N. 77° E. six (6) miles

Thence N. 13° E. six (6) miles

to the beginning. Containing
thirty six sections of 640 acres each
or 23,040 acres of land.

Dennis Corwin.

Surveyor.

Block No. 13.

State University Land.

Situated in Andrews County.

Beginning three (3) miles N. 77° E. from
the N. E. corner of Block No. 12 University
land.

Thence N. 77° E. six (6) miles

Thence N. 13° W. eight (8) miles

Thence S. 77° W. six (6) miles.

Thence S. 13° E. eight (8) miles.

to the place of beginning. Containing
forty eight sections of 640 acres each
or 30,720 acres of land.

Dennis Corwin.

Surveyor.

Block No 14

State University Lands

Beginning 33 miles $N 13^{\circ} E$ and 28 miles $S 77^{\circ} W$ or $N 29^{\circ} 8' W$ 79,500 acs. from the N.W. corner of Section No 24 Block 39 Township No 1. South (said corner being marked by a stone mound and pointed out by the owner of Section No 24) a stone mound from which a rocky bluff at the S.W. point of Chastain Lake bears $S 36^{\circ} W$ 75 acres.

No 26 Thence $N. 13^{\circ} W$. one (1) mile

44 miles
 $S 77^{\circ} W$. Thence $N. 77^{\circ} E$. three (3) miles

3 miles
Thence $N. 13^{\circ} W$. three (3) miles

from S.E.
Cor. Bl. 39
N. of T.
Thence $S. 77^{\circ} W$. four (4) miles to the N.E. corner of University Block No 13.

Thence $S. 13^{\circ} E$. eight (8) miles.

Thence $N. 77^{\circ} E$. four (4) miles.

Thence $N. 13^{\circ} W$. three (3) miles

Thence $S. 77^{\circ} W$. three (3) miles

Thence $N. 13^{\circ} W$. one (1) mile to the

place of beginning. containing twenty six sections of 640 acres each or 16,640 acres of land.

Dennis Corwin.

Block No 15

State University Land.

Situating in Tom Green County.

Beginning on the South corner of Section No 10 Block O patented to Hunter & Mayhew, Maddox Bros. and Anderson, ab a stake in earth mound near the road which ~~is~~ the corner is 16,700 varas $N. 11^{\circ} 45' E.$ from the lower corner on the Pecos River of Survey No 1 in the name of Howe, which cor. of No 1 is $S. 38^{\circ} E. 607$ vs. from the Great Falls of the Pecos.

Thence $N. 73^{\circ} E.$ with the South line of Block O. and N. in the name of G. M. M. 13 & A. eight (8) miles to the corner of Block M.

Thence $S. 17^{\circ} E.$ one (1) mile.

Thence $N. 9^{\circ} E.$ 110 varas to the N. corner of Section No 3 of this Block.

Thence $S. 50^{\circ} E.$ three (3) miles to the East corner of No — of Block No 34 made for the H & T. C. Railway Co.

Thence $S. 40^{\circ} N.$ with said Block No 34 five (5) miles.

Thence $N. 50^{\circ} N.$ six (6) miles with said A. R. Block No 34.

Thence $S. 40^{\circ} N.$ three (3) miles.

Thence $N. 50^{\circ} N.$ 2978 vs.. Thence $N. 40^{\circ} E.$ 1658 vs.

Thence $N. 17^{\circ} N.$ 1900 varas to the place of beginning.

Containing thirty four sections of 640 acres each or 21,760 acres of land.

Dennis Corwin.

Block No. 16. Ward Co.

State University Lands.

Situated in Tan Gren County in the waters of the Pecos.

Beginning on the N.W. corner of Section No. 6, Block O in the name of Junter & Munson, Maddox Bros. & Anderson in the center of the D. & P. Railway track.

Thence S. 73° W. with said Railroad track ten (10) miles 19,000 varas

Thence S. 17° E. two (2) miles.

Thence N. 73° E. one (1) mile

Thence S. 17° E. one (1) mile

Thence N. 73° E. one (1) mile

Thence S. 17° E. one (1) mile

Thence N. 73° E. 4736 varas to the line of Block No. - H. & T. C. R. R. Co.

Thence N. 40° E. 4336 varas to the North corner of said H. & T. C. R. R. Company's Block.

Thence S. 50° E. 7346 varas to the line of University Block No. 15.

Thence N. 73° E. 2827 varas to the S.E. corner of Section No. 6 of this Block.

Thence N. 17° W. 11,400 varas to the place of beginning. Containing 39 1/2 Sections of 640 acres each or 25,280 acres of land.

This block is about 3 1/2 sections by reason of conflict with Blk 34 of H. & T. C. R. R. Co. 04/07. Dennis Corwin.
Surveyor

Block No 17.

State University Land. ^{Ward Co-}Situatd in Pan Green County in the
waters of of the Pecos.Beginning on the S.W. corner of Section
No 100 Block T. made for Gunter & Munson,
Maddox Bro. & Anderson.

Thence N. 17° W. Ten (10) miles.

Thence S 73° W. four (4) miles

Thence S. 17° E. Ten (10) miles

Thence N 73° E. four (4) miles.

to the place of beginning. Containing
forty sections of 640 acres each or 25,600
acres of land.Dennis Coquin
Surveyor.

Block N^o 18.

State University Land.

Situating in Tom Green County.

Beginning on the N.W. corner of
University Block N^o 17.

Thence S. 73° W. seven (7) miles

Thence S. 17° E. two (2) miles

Thence N. 73° E. one (1) mile.

Thence S. 17° E. two (2) miles

Thence N. 73° E. one (1) mile

Thence S. 17° E. one (1) mile

Thence N. 73° E. one (1) mile

Thence S. 17° E. one (1) mile

Thence N. 73° E. One (1) mile.

Thence S. 17° E. one (1) mile

Thence N. 73° E. one (1) mile

Thence S. 73° E. two (2) miles

Thence N. 73° E. one (1) mile

Thence S. 17° E. one (1) mile to the middle of
the track of the D & P. Railroad.Thence N. 73° E. with said road one (1) mile or 1900
rod to the place of beginning. Containing forty three
sections of 640 acres each or 27,520 acres of land.Dennis Corwin
Surveyor.

Back to the closing call

Block N^o 19.

State University Land.

Word of
Living Co

Situating in Tom Green County.

Beginning on the N.W. corner of Block N^o 18

Thence N. 73° E. one (1) mile.

Thence N. 17° W. eight (8) miles

Thence S. 73° W. six (6) miles

Thence S. 17° E. one (1) mile

Thence N. 73° E. one (1) mile

Thence S. 17° E. two (2) miles

Thence N. 73° E. one (1) mile

Thence S. 17° E. one (1) mile

Thence N. 73° E. one (1) mile

Thence S. 17° E. Two (2) miles

Thence N. 73° E. one (1) mile

Thence S. 17° E. one (1) mile

Thence N. 73° E. one (1) mile

Thence S. 17° E. one (1) mile to the place of
beginning. Containing twenty nine Sections
of land of 640 acres each or 18,560 acres of land.

Dennis Corwin.

Surveyor.

Ward
Loring & Winckler Co^s

Block No 20

State University Land.

Situated in Tom Green County.

Beginning on the N.E. corner of
Block No 19 University Land.

Thence S. 17° E. eight (8) miles.

Thence N. 73° E. six (6) miles.

Thence N. 17° W. eight (8) miles.

Thence S. 73° W. six (6) miles.

to the place of beginning. Containing
forty eight sections of 640 acres each
or 30,720 acres of land.

Dennis Cowan
Surveyor.

Winkler Co.

Block No 21.

State University Land.

Situated in Tom Green County

Beginning on the N.E. corner of University
Block No 20.

Thence N 73° E. six (6) miles

Thence S 17° E. eight (8) miles

Thence S 73° W. six (6) miles

Thence N 17° W. eight (8) miles

to the place of beginning. Containing
forty eight sections of 640 acres each
or 30,720 acres of land.

Dennis Crum
Surveyor.

Block No 22.

State University Land.

Beginning on the N.E. corner of
University Block No 21.

Thence N. 73° E. six (6) miles

Thence S. 17° E. eight (8) miles

Thence S. 73° W. six (6) miles

Thence N. 17° W. eight (8) miles

to the place of beginning. Containing
forty eight sections of 640 acres or
30,720 acres of land.

Dennis Corwin
Surveyor

✓

Block No 23.

State University Land.

Situated in Tom Green County.

Beginning on the N.E. corner of University Block No 22.

Thence N. 73° E. six (6) miles

Thence S. 17° E. eight (8) miles

Thence S. 73° W. six (6) miles.

Thence N. 17° W. eight (8) miles.

to the place of beginning. Containing forty eight sections of 640 acres each or 30,720 acres of land.

Dennis Corwin.
Surveyor.



Block No 24.
 State University Land.
 Situated in Tom Green County.
 Beginning on the N.E. corner of
 University Block No 23.
 Thence N 17° W. eight (8) miles
 Thence S 73° W. six (6) miles
 Thence S. 17° E. eight (8) miles
 Thence N. 73° E. six (6) miles.
 to the place of beginning. Containing
 forty eight sections of 640 acres each
 or 30,720 acres of land.

Dennis Corwin.

✓

Block N^o 25.

State University Land.

Situate in Tom Green County near the South boundary line of New Mexico.

Beginning on the N. E. corner of Block N^o 24 University Land.

Thence S. 17° E. three (3) miles.

Thence N. 73° E. six (6) miles.

Thence N. 17° W. two (2) miles to the S. E. corner of Patented Survey N^o 6 of 640 acres.Thence S. 73° W. three (3) miles to the S. W. corner of Patented Survey N^o 19.Thence N. 17° W. two (2) miles to the N. W. corner of Section N^o 20 patented.Thence N. 73° E. two (2) miles to the N. E. corner of section N^o 7 patented.Thence S. 17° E. one (1) mile to the N. W. corner of patented section N^o 6.Thence N. 73° E. one (1) mile to the N. E. corner of said N^o 6 in the white sand hills.

Thence N. 17° W. three (3) miles to a corner and earth mound.

Thence S. 73° W. four (4) miles.

Thence S. 17° E. three (3) miles.

Thence S. 73° W. two (2) miles to the place of

beginning. Containing twenty five sections

of 640a each or 16,000 acres of land.

Dennis Corwin.

Surveyor.



School Land
Block No 26

State University Land.

Situated in Tom Green County.

Beginning in the ^{WINKLER} N.W. corner of Block
No 24 University Land.

Thence S. 73° W. six (6) miles

Thence S. 17° E. eight (8) miles

Thence N. 73° E. six (6) miles

Thence N. 17° W. eight (8) miles

to the place of beginning. Containing
forty eight sections of 640 acres each
or 30,720 acres of land.

Not taken for the State University
Dennis Corwin
Surveyor

Cancelled for University land
taken for Public School Land.

School Land.

27

Block No 27

State University Land. Winkler &
situated in Tom Green County.

Beginning on the N.W. corner of University

Block No 26.

Thence S. 73° W. six (6) miles

Thence S. 17° E. eight (8) miles

Thence N. 73° E. six (6) miles

Thence N. 17° W. eight (8) miles

to the place of beginning. Containing
forty eight sections of 640 a each or
30,720 acres of land.

Not taken for the State University.

Dennis Corwin

Surveyor.

Cancelled for University Use

taken for Public Use Land

School Land

Block N^o 28

State University Land

LOYING & WINKLER

Situated in ~~Fort~~ Green County on the plains.

Beginning on the N.W. corner of University

Block N^o 27.

Thence S. 17° E. eight (8) miles

Thence S. 73° W. six (6) miles

Thence N. 17° W. eight (8) miles

Thence N. 73° E. six (6) miles

to the place of beginning. Containing
forty eight sections of 640 acres each or
30,720 acres of land.

Not taken for the State University

Dennis Corwin
Surveyor.

Cancelled for University book
taken for Public Sch. Land.

School Land

Block N^o 29

State University Lands

Situated in ~~Jim Gray~~ **LOVING** County.

Beginning on the N.W. corner of Block N^o 28

University Land.

Thence S. 17° E. eight (8) miles.

Thence S. 73° W. six (6) miles.

Thence N. 17° W. eight (8) miles.

Thence N. 73° E. six (6) miles.

to the place of beginning. Containing
forty eight sections of 640 acres each or
30,728 acres of land.

Not taken for the State University

Dennis Corwin.
Surveyor.

Cancelled for University Sub
taken for Public School Lands

Block N^o 30

State University Land.

Situated in Tom Green County.

Beginning on the S.W. corner of Block N^o 4th
Township N^o 4 South. Texas & Pacific.

Thence S. 13° E. eight (8) miles

Thence ~~S~~ N 77° E. six (6) miles

Thence N 13° W. eight (8) miles

Thence ~~N~~ S 77° E. six (6) miles

to the place of beginning. Containing
forty eight sections of 640 acres each
or 30,720 acres of land.

Dennis Corwin
Surveyor.

Block No. 31.

State University Land.

Situating in Tom Green County.

Beginning on the N.W. corner of Block
No. 30 University Land.

Thence S. 13° E. eight (8) miles

Thence ~~N.~~ 77° W. six (6) miles

Thence N. 13° W. eight (8) miles.

Thence ~~N.~~ 77° E. six (6) milesto the place of beginning. Containing
forty eight sections of 640 acres each or
30,720 acres of land.

Dennis Corwin

Surveyor.

Public School Land.

Block No 32

State University Land.

Situated in Tom Green County.

Beginning on the N.W. corner of
University Block No 31.

Thence S. 13° E. eight (8) miles.

Thence S. 77° W. six (6) miles

Thence N. 13° W. eight (8) miles

Thence N. 77° E. six (6) miles.

to the place of beginning. Containing
forty eight sections of 640 a. each or
30,720 acres of land.

Not taken for the State University

Dennis Brown.

Surveyor.

Cancelled for University
but
taken for Public School
Ranches

Block N^o 33.

State University Land.

Situatd in Jan Green County

Beginning in the N. E. corner University

Block N^o 32.

Thence N. 13° W. eight (8) miles.

Thence N. 77° E. six (6) miles.

Thence S. 13° E. eight (8) miles.

Thence S. 77° W. six (6) miles

to the place of beginning. Containing
forty eight sections of 640 acres each
or 30,720 acres of land.Lennis Brown
Surveyor.

✓

Cancelled.

Block N^o 34.

State University Land.

Situated in Tom Green County.

Beginning on the S.E. corner of
Block N^o 33 University Land.

Thence N. 77° E. four (4) miles

Thence N. 13° W. ~~two~~ ^{one} (2) milesThence S. 77° W. ~~two~~ ^{one} (2) miles

Thence N. 13° W. two (2) miles

Thence S. 77° W. one (1) mile

Thence N. 13° W. one (1) mile

Thence S. 77° W. one (1) mile

Thence S. 13° E. five (5) miles

to the place of beginning. Containing
~~forty~~ ^{twelve} eight sections of 640 acres each. or~~7,680~~
~~30,720~~ acres of land.don't close
itDennis Corwin
Surveyor

Block No 35

State University Land

Situating in Tom Green County.

Beginning on the N.W. corner of University

Block No 33.

Thence N. 77° E. four (4) miles.

Thence N. 13° W. one (1) mile

Thence S. 77° W. one (1) mile

Thence N. 13° W. one (1) mile

Thence S. 77° W. one (1) mile

Thence N. 13° W. Two (2) miles

Thence S. 77° W. one (1) mile.

Thence N. 13° W. three (3) miles

Thence S. 77° W. one (1) mile

Thence S. 13° E. seven (7) miles

to the place of beginning. Containing
fourteen sections of 640 acres each or

8,960 acres of land.

Dennis Corwin

Surveyor.

Dator & Grant

See Opinion Court Civil Appellate & Rev.
Tenn. - York vs. Alley et al - copy in S.F. 13/133

Block No 36.
State University Land.
Situating in San Green County.

Beginning on the N.W. corner of section
No 1 Block No 35 of University Land.

Thence N. 13° W. eight (8) miles

Thence S. 77° W. one (1) mile

Thence S. 13° E. one (1) mile

Thence S. 77° W. one (1) mile

Thence S. 13° E. seven (7) miles

Thence N. 77° E. two (2) miles

to the place of beginning, containing
fifteen sections of 640 acres each or
9,600 acres of land.

Dennis Corwin
Surveyor.

Corrected field notes of Block No 36.

Beginning on the S.E. corner of Block No 37
University Land. Thence N. 13° W. two miles

Thence S. 77° W. two miles

Thence N. 13° W. four miles

Thence N. 77° E. one mile

Thence S. 13° E. two miles

Thence N. 77° E. one mile.

Thence S. 13° E. two miles

Thence N. 77° E. two miles

Thence S. 13° E. one mile.

Thence N. 77° E. one mile

Thence S. 13° E. two miles

Thence N. 77° E. one mile

Thence S. 13° E. one mile

Thence S. 77° W. two miles

Thence N. 13° W. one mile

Thence S. 77° W. one mile to the place of
beginning. Containing fourteen sections
of 640 acres each or 8,960 acres

Dennis Corwin

Corrected



Block N^o 37.

State University Land.

Situated in Tom Green County.

Beginning one (1) mile S. 77° W. from the S. W. corner of section N^o 12 Block N^o 36.

Thence N. 13° W. two (2) miles.

Thence S. 77° W. one (1) mile.

Thence N. 13° W. one (1) mile

Thence S. 77° W. two (2) miles

Thence N. 13° W. five (5) miles

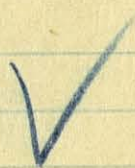
Thence S. 77° W. six (6) miles

Thence S. 13° E. eight (8) miles

Thence N. 77° E. nine (9) miles

to the place of beginning. Containing
fifty six sections of 640 acres each or
35,840 acres each.

Dennis Corwin
Surveyor



Block No 38.

State University Land.

Situated in Pan Green County.

Beginning on the N.W. corner of
University Block No 37.

Thence N. 77° E. thru (3) miles

Thence N. 13° W. eight (8) miles

Thence S. 77° W. thru (3) miles

Thence S. 13° E. eight (8) miles


to the place of beginning. Containing
twenty four sections of 640 acres each
or. 15,360 acres of land.Dennis Corwin
Surveyor.

✓

Block No 39.

State University Land.

Situated in Tom Green County.

Beginning on the S.W. corner of
University Block No 38.Thence S. 13° E. three (3) milesThence S. 77° W. four (4) milesThence N. 13° W. three (3) milesThence N. 77° E. four (4) milesto the place of beginning, containing
twelve sections of 640 acres each or
7,680 acres of land.Dennis Corwin
Surveyor.

Conced by P.S. Blk B9 - Winkle Co

School Land.

Block No 40

State University Land.

Situated in Tom Green County.

Beginning on the N. E. corner of
University Block No 39.Thence N. 13° W. eight (8) milesThence S. 77° W. four (4) milesThence S. 13° E. eight (8) milesThence N. 77° E. four (4) miles.to the place of beginning. Containing
thirty two sections of 640 acres each
or 20,480 acres of land.

Not taken for the State University

Dennis Corwin.

Surveyor.

Cancelled for University but
taken for Public School Land.

Block No 41.

State University Land.

Situated in Bon Grun County.

Beginning on the N.W. corner of Block
No 40 University Land.

Thence N. 13° W. eight (8) miles

Thence N. 77° E. six (6) miles.

Thence S. 13° E. one (1) mile

Thence S. 77° W. one (1) mile

Thence S. 13° E. one (1) mile

Thence S. 77° W. one (1) mile

Thence S. 13° E. four (4) miles

Thence N. 77° E. one (1) mile

Thence S. 13° E. one (1) mile

Thence S. 77° W. two (2) miles

to the place of beginning. Containing
thirty eight sections of 640 acres each, or

24,320 acres of land.

Dennis Corwin.

Surveyor.

✓
Don't close by a jugfull

School Land

Block No 42

State University Land.

Situated in El Paso County.

Beginning in the N.E. corner of section

No 1 Block No 60 Township No 5

of Texas and Pacific R.R. Company land.

Thence North Eight (8) miles

Thence West six (6) miles

Thence South Eight (8) miles

Thence East six (6) miles

to the place of beginning. Containing

forty eight sections of 640 acres each

or 30,720 acres of land.

Not taken for the State University

Dennis Corwin.

Surveyor.

See filed notes for sections
by R. S. Dod, State Surveyor
Approved 11/25/11

3-6-29

Clark

Cancelled for University Sub

taken for Public Sch. Lands.

Block N^o 43.

State University Land.

Situated in El Paso County.

Beginning in the N. E. corner of Block
N^o 42 University Land.

Thence North eight (8) miles

Thence West six (6) miles

Thence South eight (8) miles

Thence East six (6) miles

to the place of beginning. Containing
forty eight sections of 640 acres each or
30,720 acres of land.

Dennis Corwin
Surveyor.

Block No 44.

State University Land.

Situated in El Paso County.

Beginning on the N.E. corner of Block
No 43 University Land.

Thence East six (6) miles.

Thence South eight (8) miles

Thence West six (6) miles

Thence North eight (8) miles

to the place of beginning. Containing
forty eight sections of 640 acres each or
30,720 acres of land.

Block N° 45

State University Land.

Situated in El Paso County.

Beginning on the N.E. corner of Block N° 44 State University Land.

Thence East six (6) miles

Thence South eight (8) miles

Thence West six (6) miles

Thence North eight (8) miles.

to the place of beginning. Containing forty eight sections of 640 acres each or 30,720 acres of land.

Not taken for the State University

Dennis Corwin

Public School Land.

Surveyor.

Taken for Public School Land. (Luna Co)
N. for Public Schools

Block No 46.

State University Land.

Situated in El Paso County, on
Wild Horse Creek.

Beginning on the ^{S. E.} ~~N. W.~~ corner of
Section No 45 in Block 62 Township
No 2 North of Texas & Pacific land.

Thence East ab 560 or a stone md. from which
a standing stone 6 feet high near the base of
a rocky hill marked D. Corwin 1884" bears
N. 21° E. 200 or. four (4) miles in all.

Thence South eight (8) miles.

Thence West six (6) miles.

Thence North eight (8) miles.

Thence East two (2) miles

to the place of beginning. Containing
forty eight sections of 640 acres each or
30,720 of land.

Dennis Corwin
Surveyor.

Lands by Dennis Corwin

Thence East -

Original Plot

OK.

cont.
locate

Dullbrason

Block N^o 47 School Land.

State University Land. (Culberson Co)

Situated in El Paso County, on the waters
of Wild Horse Creek and.

Beginning on the N.W. corner of Block
N^o 46 State University Land.

Thence West six (6) miles

Thence South eight (8) miles.

Thence East six (6) miles

Thence North eight (8) miles.

to the place of beginning. Containing

forty eight sections of 640 acres each or

30,720 acres of land.

Not taken for the State University

Dennis Corwin.

Surveyor.

Cancelled for University but

taken for Public School Land.

Can't locate

1900 55100 (27)
 3300
 72100
 12100

Block No 48.

State University Land.

Situated on the Texas & Pacific Railway
 including Wild Horse Station.

Beginning West 55.100 acs. and South
 38.00 acs. from the N.W. corner of Section
 No 13 Block No ~~48~~⁵⁹ Township No 8 of
 Texas & Pacific R.R. Company's land a
 stake and mound from which Wild Horse
 well and tank on the R.R. bears South
 2151 acs. and West 7.467 acs.

Thence (from corner) South four (4) miles.

Thence West six (6) miles.

Thence North four (4) miles.

Thence East six (6) miles.

to the place of beginning. Containing
 twenty-four sections of 640 acres each

or 15,360 acres of land.

Dennis Corwin
 Surveyor.

Block No 49.

State University Land.

Situating in Tom Green County.

Beginning on the North corner of Section
No 5 Block No 4 made for the Houston and
Texas Central Rail Road Company.Thence S 50° E. five (5) miles with said
Railway Block.Thence N 40° E. two (2) miles to the North corner
of Block No 3 of T. & G. Railway Company.

Thence S 50° E. two miles

Thence N 40° E. five (5) miles

Thence N 50° W. six (6) miles

Thence S 40° W. one (1) mile

Thence N 50° W one (1) mile

Thence S 40° W. six (6) miles

to the place of beginning. Containing
forty sections of 640 acres each or
25,600 acres of land.Dennis Corwin
Surveyor

Block No 50

State University Land.

Situated in Dan Green County.

Beginning on the West corner of Block
No 49 University Land which is also the
North corner of Block No 4 H & T. Co. Railway
Company.

Thence N. 40° E. five (5) miles

Thence N. 50° W. five (5) miles.


Thence S. 40° W. ten (10) miles to the North
corner of Block No 5 made for the H & T. Co.

R.R. Co.

Thence ~~N. 40° E~~ ^{S. 50° E} five (5) miles

to the place of beginning. Containing
sixty sections of 640 acres each or
38,400 acres of land.

Dennis Corwin
Surveyor.



Block No 51.

State University Land.

Situating in Panola County on the Pecos River.

Beginning on the North corner of Block No 5 Houston & Texas Central Railway Company land. Thence S. 40° W. with said Block five (5) miles to the West corner or said Block No 5 Thence S. 50° W. 478 ms. to the North corner of section No 8 Block No 34, H. & T. C. R. R. Co., Thence S. 40° E. 420 ms. to the East corner of Section No 7 Block No 34 H. & T. C. R. R. Co. Thence N. 50° W. 2378 ms. to the North corner of said Section No 7.

Thence S. 40° W. 1900 ms. to the West corner of said section No 7

Thence N. 50° W. 3800 ms. Thence S. 40° W. 400 ms.

Thence N. 50° W. 950 ms. Thence S. 40° W. 3628 ms. to the

Pecos River and upper corner of Section No 19 Block 32, H. & T. C. R. R. Co. Thence up the Pecos River with its meanders N. 35° W. 830 ms. to the lower corner of Section

No 2, in the name of Lewis. Thence N. 40° E. 3829 ms. to

the East corner of said No 2. Thence N. 50° W. 950 ms. to

North corner of same. Thence N. 40° E. 294 yards to the

West corner of No 32 Block No 34, H. & T. C. R. R. Co. Thence

S. 50° E. 1900 ms. to the South corner of same. Thence N. 40° E.

950 ms. to the West corner of Section No 19 (corrected notes)

of said Block No 34. Thence S. 50° E. 3800 ms. to the South

corner of said No 19. Thence N. 40° E. 2850 ms. to the West

corner of Section No 6 Block 34, H. & T. C. R. R. Co. Thence

S. 50° E. 1900 ms. to the South corner of said Block No 34.

Thence N. 40° E. nine (9) miles or 17,100 ms. to the South

corner of Section No 1 Block No 15 for State University

land.

Thence S. 50° E. 800 ms. to the line of Block No 50

University land.

Thence S. 40° W. 11,290 ms. to the place of beginning.

Containing eight sections of 640 acres each or

5,120 acres of land.

Dennis Corwin
Surveyor



See 2 in case
Should be S. 50° E.

Block No 52

Public School Land.

Situating in El Paso County.

Beginning in the S.E. corner of Block No 42

Thence East six (6) miles

Thence North eight (8) miles

Thence West six (6) miles

Thence South eight (8) miles

to the place of beginning. Containing
forty eight sections of 640 acres each or
30,720 acres of land.

See field notes for State Survey
 Auctions by R. S. Doby
 Approved 11/25/11
 3-6-29
 (Clark)

Block No 53.

Public School Land.

Situated in Pecos County in the waters
of the Pecos River.

Beginning in the S. E. corner of Block
No 52 Public School Land.

Thence East six (6) miles.

Thence North eight (8) miles.

Thence West six (6) miles.

Thence South eight (8) miles.

to the place of beginning. Containing.

forty eight sections of 640 acres each or
30,720 acres of land.

Surveyed out for
sections by R. S. Doad, State Survey
11/25/11
3-6-29
C. L. Clark

Block No 54

Public School Land.

Situated in Pecos & El Paso Counties on
the waters of the Pecos River.

Beginning on the S.W. corner of Block No 53.

Thence West six (6) miles

Thence South eight (8) miles

Thence East six (6) miles

Thence North eight (8) miles

to the place of beginning. Containing
forty eight sections of 640 acres each or
30,720 acres of land.

See field notes for Section
by H. S. Bad State Surveyor
Approved 11/25/11
3-6-29
Clark

Block No 55.

R + E / P.

Public School Land.

Situated in — County on the waters
of the Pecos River.

Beginning on the N.E. corner of Block
No. 54.

Thence East six (6) miles.

Thence South eight (8) miles.

Thence West six (6) miles

Thence North eight (8) miles.

to the place of beginning. Containing
forty eight sections of 640 acres each or
30,720 acres of land.

See field notes for sections
by R. S. Dod, State Surveyor.
Approved 11/25/11
3-6-39
clm

Block No 56.

Public School Land.

Situated in — County in the waters
of the Pecos River.

Beginning on the NE corner of
Block No 55.

Thence North eight (8) miles.

Thence East six (6) miles

Thence South eight (8) miles

Thence West six (6) miles

to the place of beginning. Containing
forty eight sections of 640 acres each or
30,720 acres of land.

Block No 57.

Public School Land.

Situated in — County on the waters
of Pecos River

Beginning on the N.E. corner of
Block No 56.

Thence East six (6) miles

Thence South eight (8) miles.

Thence West six (6) miles.

Thence North eight (8) miles.

to the place of beginning. Containing
forty eight sections of 640 acres each or
30,720 acres of land.

Block No 58.

Public School Land.

Situated in Pecos County on the
waters of the Rio Pecos.

Beginning on the S.E. corner of
Block No 57.

Thence South eight (8) miles.

Thence West six (6) miles.

Thence North eight (8) miles.

Thence East six (6) miles

to the place of beginning. Containing
forty eight sections of 640 acres each or
30,720 acres of land.

(N. 13.) This is Block 504 as marked
on the map in the Land Office.

Block No 59.

Public School Land.

Situated in — County on the waters
of the Pecos River and about ten miles
N.W. from the town of Trosah.

Beginning on the N.W. corner of
Block No 58.

Thence West six (6) miles

Thence South eight (8) miles

Thence East six (6) miles

Thence North eight (8) miles

to the place of beginning. Containing
forty eight sections of 640 acres each or
30,720 acres of land.

(N.B. This is some as Block No 505
on the Land Office maps.)

Block No 60.

Public School Land.

Situated in El Paso County.

Beginning on the S. E. corner of
Block No 60 Township No 5 Land P.

Railroad. Co's survey.

Thence South eight (8) miles.

Thence West six (6) miles

Thence North eight (8) miles.

Thence East six (6) miles.

to the place of beginning containing
forty eight sections of 640 acres each or
30,720 acres of land.

Block No 61.

Public School Land.

Situated in El Paso County.

Beginning on the S.W. corner of
Block No 60.

Thence South eight (8) miles

Thence West six (6) miles

Thence North eight (8) miles.

Thence East six (6) miles.

to the place of beginning. Containing
forty eight sections of 640 acres each or
30,720 acres of land.

Block No 62

Public School Land.

Situated in El. Pass County.

Beginning on the S.W. corner of
Block No 61

Thence North eight (8) miles.

Thence West six (6) miles.

Thence South eight (8) miles

Thence East six (6) miles.

to the place of beginning. Containing
forty eight sections of 640 acres each or
30,720 acres of land.

Block No 63

Public School Land

Situated in El Paso County.

Beginning in the N. E. corner of Block
No 48 State University Road.

Thence West six (6) miles

Thence North four (4) miles

Thence East six (6) miles

Thence South four (4) miles

to the place of beginning. Containing
twenty four sections of 640 acres each or
15,360 acres of land.

Block No 64.

Public School Land.

Situated in El Paso County.

Beginning on the S.W. corner of Block

No 48 University Land.

Thence South eight (8) miles

Thence West six (6) miles

Thence North eight (8) miles

Thence East six (6) miles

to the place of beginning, containing
forty eight sections of 640 acres each or
30,720 acres of land.

Block No 65

Public School Land.

Situated in El Paso County.

Beginning on the N.E. corner of Block No 64 Public School Land.

Thence South four (4) miles.

Thence East six (6) miles

Thence North four (4) miles

Thence West six (6) miles.

to the place of beginning. Containing twenty four sections of 640 acres each or 15,360 acres of land.

Block No 66

Public School Land.

Situated in El Paso County.

Beginning on the S. E. corner of Block
No 65 Township No 5 T & P. R. R. Company survey

Thence North eight (8) miles.

Thence East six (6) miles.

Thence South eight (8) miles.

Thence West six (6) miles.

to the place of beginning. Containing
forty eight sections of 640 acres each or
30,720 acres of land.

Block No 67.

Public School Land.

Situated in El Paso County.

Beginning on the N.W. corner of Block
No 66.

Thence East six (6) miles

Thence North eight (8) miles.

Thence West six (6) miles

Thence South eight (8) miles.

to the place of beginning. Containing
forty eight sections of 640 acres each or
30,720 acres of land.

Block No. 68

Public School Land.

Situated in El Paso County.

Beginning on the N.W. corner of
Block No. 67.

Thence East six (6) miles.

Thence North eight (8) miles

Thence West six (6) miles

Thence South eight (8) miles.

to the place of beginning. Containing
forty eight sections of 640 acres each or
30,720 acres of land.

Block No 69.

Public School Land.

Situated in El Paso County.

Beginning on the N.W. corner of
Block No 67.

Thence North eight (8) miles

Thence West six (6) miles

Thence South eight (8) miles.

Thence East six (6) miles

to the place of beginning. Containing
forty eight sections of 640 acres each or
30,720 acres of land.

Block No 70
 Public School Land
 Situated in Reese County.
 Beginning in the N.E. corner of Section No 24
 Block 58, Township 6 of Texas & Pacific survey.
 Thence North three (3) miles to the N.E. corner of Section
 No 1 of said Block No 58. Thence East twelve (12) miles.
 Thence South 5415 ns. to the North line of Section
 No 11 in the name of W. B. Washburn.
 Thence West 3500 varas to the N.W. corner of Section
 No 14 in the name of W. B. Washburn. Thence South
 1900 varas to the N.E. corner of No 8 in the name
 of W. B. Washburn. Thence West 3800 varas to the
 N.W. corner of No 7 in the name of W. B. Washburn.
 Thence North 720 ns. to the N.E. corner of No 6 same
 name. Thence West 1900 varas to the N.W. corner of
 said No 6. Thence North 1080 varas to the N.E.
 corner of Section No 5 same name. Thence West
 1900 varas to the N.W. corner of same. Thence North
 720 varas to the N.W. corner of No 4 same name.
 Thence West 1900 varas to the N.W. corner of said No 4.
 Thence North 720 varas to the N.E. corner of No 3 same
 name. Thence West 1900 varas to the N.W. corner of
 same. Thence North 360 varas to the N.E. corner of
 No 2 same name. Thence West 1900 varas to the N.W.
 corner of same. Thence North 360 varas to the N.E. corner
 of No 1 name of W. B. Washburn. Thence West 1900
 varas to the N.W. corner of said No 1. Thence South 445
 varas to the N.E. corner of Section No 1 made for
 R. E. Montgomery. Thence West 1900 varas to the
 N.W. corner of same. Thence South 1900 varas to
 the S.W. corner of said No 1.
 Thence West 2194 varas to the place of beginning.

Containing 20.617 acres of land.

Cor. F. Notes by W. D. Twichell

see sketch file

Block No 71.

Public School Land.

Situated in Rees County.

Beginning in the N.E. corner of Section No 24
Block 58 Township 6 Texas & Pacific survey.

Thence East 4094 varas to the S.E. corner of No 1 in
the name of R. E. Montgomery. Thence South 1455 varas
to the S.W. corner of No 2 W. 13. Washburn. Thence

East 1900 varas to the S.E. corner of same. Thence North
1540 varas to the S.W. corner of No 2 made for W. 13.

Washburn. Thence East 1900 varas to the S.E. corner of
same. Thence South 360 varas to the S.W. corner of No 3

Thence East 1900 varas to the S.E. corner of same.

Thence South 720 varas to the S.W. corner of No 4

same name. Thence East 1900 varas to the S.E. corner
of said No 4. Thence South 720 varas to the S.W. corner

of No 5. Thence East 1900 varas to the S.E. corner of
said No 5. Thence South 1080 varas to the S.W. corner

of No 6 same name. Thence East 1900 varas to the S.E.
corner of said No 6. Thence South 720 varas to the

S.W. corner of No 7. Thence East 7316 varas to a corner
on the South line of Section No 10 made for W. 13 Wash-

burn. Thence South 5985 varas. Thence West
twelve (12) miles or 22,800 varas.

Thence North five miles or 9,500 varas to the place
of beginning.

Containing 31,375 acres of land.

Cor. F. Notes by W. D. Dwickell

SEE sketch file.

Block N^o 72

Public School Land.

Situated in — County.

Beginning in the S.E. corner of Block
N^o 71 for Public School.Thence North 5985 acres to the South line
of N^o 10 made for W.B. Washbourn.

Thence East 2194 acres.

Thence North 3800 acres to the N.E. corner of
W.B. King survey.Thence West 2194 acres to the S.E. corner of
Block N^o 70 Public School Land.

Thence North 5415 acres

Thence East six (6) miles.

Thence South eight (8) miles

Thence West six (6) miles

to the place of beginning. Containing

29,420 acres of land.

See sketch file in Draftsman's Dept. for
Cor. Field notes by W.D. Twichell, surveyed 1908.

Block No 73

Public School Land.

Situated in Andrews County.

Beginning on the N.W. corner of Block No 11
made for the UniversityThence S. 77° W. six (6) milesThence S. 13° E. eight milesThence N. 77° E. six milesThence N. 13° W. eight miles.to the place of beginning. Containing
forty eight sections of 640 acres each or
30,720 a.

Block No 74.

Public School Land.

Situatd in ^(now Winkler Co) Tan Green County.Beginning on the ^E N.W. corner of No 216
made for the Public School land.

Thence N. 13° W. four miles

Thence S. 77° W. nine miles

Thence ^S N. 13° E. four milesThence ^N S. 77° E. nine miles

to the place of beginning. Containing

36 sections or 23,040 acres of land

Block No 75.

Public School Land.

Situating in Tom Green County.

Beginning ^{near Winkler and Loring} on the E. N. corner of Block
No 74 of the Public School Land.

Thence N. 13° W. four miles

Thence S. 77° W. nine miles

Thence S. 13° E. four miles.

Thence N. 77° E. nine miles

to the place of beginning. Containing
36 sections of 640 a. or 23,040 acres.

Block No 76.

Public School Land.

Situated in ~~San Juan~~ ^{Laying} County.

Beginning on the N.W. corner of Block
No 53, Township 2 Texas Pacific R.R. Co.

Thence North 8 miles to the S. boundary
line of New Mexico.

Thence East 6 miles

Thence South 8 miles

Thence West 6 miles

to the place of beginning. Containing

48 sections of 640 a. or 31,720 acres of land.

Block No 77.

Public School Land.

Situated in ^{Livingston} ~~San~~ Green County.

Beginning on the S.E. corner of Block
No 74 Public School Land.

Thence N. 17° W. three miles

Thence N. 73° E. 6 miles

Thence S. 17° E. three miles

Thence S. 73° W. 6 miles

to the place of beginning. Containing
18 sections of 640 acres each or 11,520
acres of land.

1489 1489

Block No. 7 in Andrews & Martin Co
contains 43 sections according to field
notes herein but only 35 according to
sketch of said lands filed here

UNIVERSITY LANDS.

1. Surveyed under Sec. 4, Act of January 26, 1839, (granting fifty leagues), in Lamar, Hunt, Fannin, Collin, Grayson, Cooke, Shackelford, Callahan and McLennan Counties, free of conflict (all sold).....213,726.70 acres
2. Surveyed under Sec. 15, Art. VII, Constitution of 1876, one million acres in Schleicher, Irion, Crockett, Reagan, Upton, Pecos and Terrell Counties, of which 16,000 acres were lost by conflict, leaving free of conflict, (640 acres sold).....984,000.00 acres
3. Surveyed under the Act of April 10, 1883, in Andrews, Crane, Culberson, El Paso, Loving, Martin, Ward and Winkler Counties 1,127,000 acres, of which 18,317.20 acres were lost by conflict, leaving free of conflict...1,108,682.80 acres
- Net total received.....2,306,409.50 acres
- Total sold (Division 1 and 640 in Division 2)..... 214,366.70 acres
- Remainder not sold.....2,092,042.80 acres

(See Act Apr. 13/83 Page 127. Authority for Survey Act of 7/12)

Existing conflicts, the approximate quantity is 3,000,000 acres. The indications are that some of the blocks are excessive and a re-survey may show

The Permanent University fund, which represents the proceeds of the land sold, on September 1, 1912, stood as follows:

Bonds in Treasury.....	\$ 603,600.00	
Cash in Treasury.....	10,260.66	
Land notes in General Land Office.....	39,021.63	<u>\$652,882.29</u>

— Jan. 9/1913 —

UNIVERSITY LANDS.

1. Surveyed under Sec. 4, Act of January 26, 1839, (Grant-
ing fifty leagues), in Lamar, Hunt, Wamba, Collins,
Grayson, Cooke, Shackelford, Callahan and McLennan
Counties, free of conflict (all sold).....213,726.70 acres

2. Surveyed under Sec. 15, Art. VII, Constitution of 1876,
one million acres in Schellinger, Irion, Crockett, Reagan,
Upton, Pecos and Terrell Counties, of which 16,000 acres
were lost by conflict, leaving free of conflict, (640
acres sold).....984,000.00 acres

3. Surveyed under the Act of April 10, 1883, in Andrews,
Grane, Calhoun, El Paso, Loving, Martin, Ward and
Winkler Counties 1,127,000 acres, of which 18,317.20
acres were lost by conflict, leaving free of conflict...1,108,682.80 acres
 Net total received.....2,306,409.50 acres
 Total sold (Division 1 and 640 in Division 2)..... 214,366.70 acres
 Remainder not sold.....2,092,042.80 acres

(Handwritten notes in a circle)
 214,366.70
 2,092,042.80
 2,306,409.50

-----0-----

The Permanent University fund, which represents the
 proceeds of the land sold, on September 1, 1912,
 stood as follows:

Bonds in Treasury.....	603,600.00
Cash in Treasury.....	10,260.88
Land notes in General Land Office.....	29,021.83
	<u>642,882.71</u>

James P. [unclear]



General Land Office
State of Texas
Austin

J. T. ROBISON, COMMISSIONER
J. H. WALKER, CHIEF CLERK

UNIVERSITY LANDS

Blocks 1 to 14 inclusive
158 acres in Dawson
2724 " " Gaines
16676 " " Martin
291412+ " " Andrews
See F/N. Co. Lines.

	Acres	Sections
X Andrews County	294,400	460
Crane	63,680	99 1/2
Crockett	356,480	557
Ector	6,080	9 1/2
El Paso	11,520	18
Hudspeth	453,120	708
Culberson	46,080	72
Irion	22,720	35 1/2
Loving	22,400	35
Pecos	184,960	289
Terrell	61,440	96
Schleicher	57,600	90
Reagan	194,560	304
Upton	77,440	121
Ward	80,640	126
Winkler	53,120	83
X Martin	14,080	22
Total	2,000,320	3125 1/2

The unsold University land according to the original returns is 2,092,042 acres; but deducting conflicts, the approximate quantity is 2,000,320 acres. The indications are that some of the blocks are excessive and a resurvey may show a greater acreage than here stated.

Jan. 7th 1921

The Law requires all payments for University, School and Asylum Lands, and purchases made under various Acts to be made to the State Treasurer—they must be sent to this office.
 In correspondence relating to lands, always give Name of Original Grantee, with class and quantity, and County in which it is located.



GENERAL LAND OFFICE.

W.L. McGAUGHEY, Commissioner.
 Wm BRAMLETTE, Chief Clerk.

AUSTIN, Texas, _____ 189__

University Lands

County	Sects		Acres	
✓ Andrews	486	460	294400	311040
Crane x	78	99½	163650	49920
Crockett ✓	543	557	356480	347520
Ector x	111	9½	16080	5960
✓ El Paso <i>Calhoun & Hudspeth</i>	780	795	510720	499200
✓ Erion x	35½	35½	22720	22720
Loving x	72	35	22400	46080
✓ Pecos <i>Atterell</i>	406	385	246400	259800
✓ Schleicher ✓	90	90	57600	57600
+ Four Green x <i>Reagan</i>	304	304	194560	194560
Upton ✓	161	121	77440	103040
Ward ✓	100	126	80640	69000
Winkler x	75	23	53120	48000
	3144½			2,012,480
		2.2	14,550	
		31,257	2,027,030	

43
54
55
43
43
90
24

5x48 384

736

24
36
12
24
36
12
36
21
18
22
18
36
36
18
24

373
275

398

Pieces.

~~36 ✓
24 ✓
36 ✓
18 ✓
36 ✓
21 ✓
24
36
12
36
22
18~~

319
25

444

Public sch

1,000,452

Ector

14

92

61,440

Loving	"	18	7040	
"	"	19	18560	
"	"	20	30720	
"	"	21	5120	61,440
Loraine	"	30	30720	
"	"	31	30720	61,440
Ector	"	35	8960	8960
				5227 00

Jurall		406	812	61,440
Schluska		90	180	57,600
Reagan		304	304	194,560
Wilton		161	121	77,440
Ward		100	121	80,640
Winkler		75	88	53,120
Martin			22	14,080
		3144	3155	2000330

36
18
24

378
215

593

36
22
18

319
215

534

	<u>old estimate</u>			
Andrews	486	460	294400	
Crane	78	99½	63680	
✓ Crockett	543	557	356480	
Ector	14	9½	6080	
El Paso	780	18	11520	
Hudspeth		708	798	453120
Culberson		72		46080
			510720	
✓ Irion	35½	35½	22720	
Loving	72	35	22400	
✓ Pecos	406	289	184960	
✓ Jirell		96	385	61440
✓ Schleicher	90	90	57600	
✓ Reagan	304	304	194560	
✓ Upton	161	121	77440	
Ward	100	126	80640	
Winkler	75	83	53120	
Martin		22	14080	
	3144½	3125½	2000320	

State of Texas }
Tarrant County } John W. Hays of
Connecting lines run and measured
by me in Tarrant County, Texas
I began at the main water
"Tanks" on the T. & P. Rail road at
the Monahan Well, and ran

thence N. 73° E. with the line of the
said Rail road, (variation 11° 15' E.)
950 rods.

Thence S. 17° E. 9500 rods (5 miles)
to South line of Block N. Maddy & Anderson

Thence S. 73° W. 13300 rods (7 miles) to
the S. W. Corner of Block "O" made for
Gunter, Munson, Maddy Bros. & Anderson
at this point I found an Earth
mound near the road leading
from Monahan to Falls of Pecos.

Thence from the S. W. Corner of
Block "O" I carefully ran a
connecting line to the lower corner
in the Pecos river of Survey No. 1
in the name of "Cave" from which
the "Great falls of the Pecos" a very noted
and unmistakable place, bears
N. 38° W. 607 rods, at this corner I
found a stake - recently set in a
stone mound. From the S. W. Corner
of Block "O" as above described to the
said Corner of No. 1 name it

Head, I found it to be $S. 44^{\circ} 45'$
(Elevated degrees and forty five minutes) W,
16,700 varas.

From the said Corner of No. 1
of Head & ran a connecting
line to the lower corner on the
Ocas river of Section No. 1 Block
No. 1 made for the H & J. C. R.R. Co.
This corner is a short distance above
the Home head Crossing, and is well
known to me, - as I made the original
survey, - by actual and careful
measurements I found that from
said Head lower corner, to the
lower corner of said survey No. 1
made for H & J. C. R.R. Co. is
East, 55,532, varas, and South
17,930, varas.

These above and foregoing
connecting lines were run
and measured on the ground
Beginning on the 23^d of June and
finishing the 2^d of July A.D. 1884
James Corum

Witness to and subscribed before me
this the 25th day of February 1885
Jas Hart clerk Dist.
St. Louis Co.

GENERAL LAND OFFICE,

AUSTIN, TEXAS

4-23-

19 31

I, J. H. Walker, Commissioner of the General Land Office of the State of Texas do hereby certify that on the reverse hereof and attached hereto is a true and correct copy of the original of this instrument now on file in this office together with all endorsements thereon.

IN TESTIMONY WHEREOF, I hereunto set my hand and affix the seal of said office the day and Date first above written.

J. H. Walker

Commissioner of the
General Land Office

67
GARD

Don Green County

Donnington Co. Field

February 25th 1888

Dr Robinson

647 St

