

SHELF 9

EL PASO
PSL BLKS. 1-5-6-7
HUDSPETH
PSL BLKS.
284.8T014

FIELD

NOTES


SCHOOL LAND


EL PASO
COUNTY

VOL. 1

ACT 1900

12





VOLUME 1
FIELD NOTES
PUBLIC SCHOOL LAND
ACT 1900
EL PASO PSL BLKS. 1,5,6,7,
HUDSPETH PSL BLKS. 2,3,4,8,to 14

Some material filed in the General Land Office
pertaining to A.H. Parker's survey of Public
School Land in El Paso, Culberson and Hudspeth
Counties:

Hudspeth Co. Rolled Sketch No. 23: Plat
showing survey work;
Hudspeth Co. Sketch File Nos. 1, 2, 7,
9, and 10 are progress reports from
A.H. Parker;
Hudspeth Co. Sketch File No. 12: Connecting
lines;
Hudspeth Co. Sketch File No. 36: Numerical
summary of acres and sections per block.

A. H. PARKER,
COUNTY SURVEYOR
EL PASO COUNTY, TEXAS.

El Paso, Texas, March 7th, 1902. 190

Hon. Charles Regan,
Land Commissioner,
Austin, Texas.

Dear Sir,

Your favor of the 4th inst, to hand,
The nine volumes of fieldnotes of School land surveys in El Paso
County, sent by you to this office, by Express, were duly received
to day, I thank you kindly for the favor.

Truly yours,

A. H. Parker,

Surveyor of El Paso County, Texas.

Certificate at end of this
Volume.

Received and filed in the General Land Office, this... *15th* ...
day of... *April* ... 1901, and after careful examination were
duly approved.

Charles Rogan
Commissioner General Land Office.

THE STATE OF TEXAS, §§
 §§
County of El Paso §§

I, A. H. Parker, Surveyor of El Paso County, Texas, Texas, do hereby certify that all the Field Notes of the survey of the Public Lands in El Paso County as surveyed and Maped by me, under contract made and entered into on the 23rd day of May, 1900, with Hon. Charles Rogan, Commissioner of the General Land Office, under and by virtue of an Act passed by the First called session of the 26th Legislature, providing for the survey and sale of the unsurveyed school Lands &c., and embracing Blocks from No. 1 to No. 122, inclusive, with the exception of Block No. 102, which was omitted for the reason that it contained less than 2560 acres, are all on record in my office.

Given under my hand officially this 15th day of April, 1901.

A. H. Parker
Surveyor of El Paso County, Texas.

	BLOCK	ACRES	SURVEYS.
1			
2	1 EP	15,360	24
3	2 H	15,762	24
4	3 H	15,762	24
5	4 H	15,762	24
6	5 EP	15,360	24
7	6 EP	15,360	24
8	7 EP	15,360	24
9	8 H	15,762	24
10	9 H	15,762	24
11	10 H	15,762	24
12	11 H	16,152	24
13	12 H	16,536½	24
14	13 H	24,215½	36
15	14 H ✓	23,528	36
16	Vol 1. 15 H	15,360	24
17	16 H	15,360	24
18	17 H	18,525	30
19	18 H	15,360	24
20	19 H	15,360	24
21	20 H	15,360	24
22	21 H	15,480	24
23	22 H	15,480	24
24	23 H	15,480	24
25	24 H	18,666	30
26	25 H	18,666	30
27	26 H	15,480	24
28	27 H	7,602	12
29	28 H	10,620	15
30	Vol 2. 29 H	12,828	18
31	30 H	12,816	18
32	31 H	10,620	15
		<u>485,507</u>	<u>744</u>

	BLOCK	ACRES	SURVEYS.
2	32 H	16,130	25
3	33 H	19,462½	30
4	34 H	19,400	30
5	35 H	16,000	25
6	36 H	11,440	20
7	37 H	11,440	20
8	38 H	16,000	25
9	39 H	19,320	30
10	40 H	19,305	30
11	41 H	16,000	25
12	42 ½ H & C	18,031	26
13	43 H & C	16,739	25
14	44	16,000	25
15	45 ½	19,305	30
16	46	19,320	30
17	47 ½	16,000	25
18	48	11,440	20
19	49	11,440	20
20	50	16,000	25
21	51	19,320	30
22	52 ½	19,305	30
23	53 ½	15,835	25
24	54 ½	17,214	25
25	55 ½	5,333	8
26	56	19,796	30
27	57	19,900	30
28	58	4,805	5
29	59	3,440	4
30	60 ½	16,000	25
31	61 ½	15,680	25
32	62 ½	17,015	25
		482,415 ½	748

	BLOCK	ACRES	SURVEYS.
1			
2	63 $\frac{1}{2}$	16,000	25
3	64 $\frac{1}{2}$	14,246 $\frac{1}{2}$	24
4	65	8,502	15
5	66 $\frac{1}{2}$	11,520	18
6	67 $\frac{1}{2}$	17,015	25
7	68 $\frac{1}{2}$	16,000	25
8	69 $\frac{1}{2}$	16,000	25
9	70	16,000	25
10	71	16,000	25
11	72	15,329	23
12	73	10,880	17
13	74	16,000	25
14	75	9,600	15
15	76	15,460	24
16	77	9,790	16
17	78	15,360	24
18	79	15,948	24
19	80	15,948	24
20	81	15,948	24
21	82	15,948	24
22	83	17,250	28
23	84	18,367	28
24	85	9,235	15
25	86	22,320	35
26	87	21,430	35
27	88	15,360	24
28	89	15,360	24
29	90	2,974	5
30	91	15,360	24
31	92	15,360	24
32	93	12,760	20
		453,270 $\frac{1}{2}$	709

	BLOCK	ACRES	SURVEYS.
2	94	24,183	42
3	95	25,187	42
4	96	17,072	28
5	97	15,360	24
6	98	15,360	24
7	Vol 7 Vol 8 99	15,360	24
8	100	15,360	24
9	101	17,373	28
10	103	17,952	28
11	104	15,360	24
12	105	15,360	24
13	106	15,360	24
14	107	15,360	24
15	108	18,052	28
16	109	18,052	28
17	Vol 8 Vol 9 110	20,076	30
18	111	20,076	30
19	112	3,988	6
20	113	15,360	24
21	114	15,360	24
22	115	18,052	28
23	116	4,560	7
24	117	4,482	7
25	118	22,153	36
26	119	21,790	35
27	120	18,485	28
28	121	14,800	24
29	122	6,805	10
30		446,738	705
31	Vol 9	453,270½	709
		482,415½	748
		485,507	744
32	Total	1867,931	2909

ack 123

17,116 ¾
1,885,047 ¾

24
2933

El Paso, Texas. April 8th, 1901.

Hon. Charles Rogan,
Land Commissioner,
Austin, Texas.

Dear Sir:--

In making the surveys of the Public School Lands in El Paso county, from June to December, 1900, the following connecting lines were run, and corners identified.

Beginning at the old site of Camp Rice Station House on the G. H. & S. A. R. R.; thence N. $10\frac{1}{2}$ E., 3450 vrs. to Paul McComb's S. W. corner of survey No. 33, Tsp. No. 6, Block No. 75, T. & P. Ry. Co., a pine post 3 X 6 marked "T. P.", from which the crest of a small hill bears N. $22\frac{1}{2}$ E., 158 vrs. sign board at E. end of yard limit at Fort Hancock Station bears S. 59 W.; thence W. at 1820 vrs. a point from which the E. corner of survey No. 8, Block "A" T. & P. Ry. Co., bears S. 45 W., 150 vrs., at 2120 vrs. the E. corner of the main depot building at Fort Hancock Station, (The chimneys are in line of sight). Beginning at the S. W. corner of survey No. 33, Tsp. No. 6, Block No. 75 T. & P. Ry. Co.; thence E. at 1906 vrs. McComb's corner of survey No. 34, at 3814 vrs. McComb's corner of Tsp. No. 6, Block No. 75, stake and mound; thence S. at 5700 vrs. a mound of earth and stone for the S. W. corner of survey No. 18/ Tsp. No. 7, Block No. 74, the Station House at Fort Hancock bears N. 46 35' W.; thence S. at 100 vrs. old road, at 300 vrs. small arroya, at 400 vrs. road, at 2400 vrs. G. H. & S. A. Ry. track, at 5400 vrs. a point; thence S. $59\frac{1}{2}$ E., 300 vrs.; thence S. $69\frac{1}{2}$ E., 200 vrs.; thence N. 71 E., 470 vrs.; thence S. 50 E., 3040 vrs.; thence S. $88\frac{1}{2}$ E., 200 vrs.; thence S. 65 E. 4150 vrs.; thence North 682 vrs.; thence East 4230 vrs.; thence South 6950 vrs.; thence S. 79 E., 1000 vrs.; thence S. $70\frac{1}{2}$ E., 2040 vrs.; thence N. $85\frac{1}{2}$ E., 480 vrs.; thence N. 31 E., 200 vrs.; thence S. $88\frac{1}{2}$ E., 693 vrs.; thence S. $29\frac{1}{2}$ E., 1010 vrs.; thence S. $44\frac{1}{2}$ E., 1200 vrs.; thence N. 68 E., 215 vrs.; thence S. 25 E., 678 vrs.; thence S. $34\frac{1}{2}$ E., 2200 vrs.; thence S. 75 vrs. to old flag staff at Fort Quitman, thus locating said flag staff at a point 18661 vrs. E. and 20,285 vrs. S. from the S. W. corner of survey No. 18, Tsp. No. 7, Block No. 74, T. & P. Ry. Co. Beginning at said Flag Staff; thence E. 5276 vrs. to a pile of rocks; thence S. 8202 vrs. to a mound of earth and stone on W. side of arroya, from which the old stage stand at mouth of Quitman Draw, or canyon, bears due N. 118 vrs.; thence E. 9500 vrs. to a pile of rocks on W. slope of a mountain; thence S. 9500 vrs. to a pile of rocks in mountains; thence S. 1276 vrs.; thence W. 445 vrs. to the lower river corner of survey No. 36, Block No. 4, T. & P. Ry. Co., this corner is a stake and stone mound, opposite the upper end of an island/ the upper corner of this survey is in the little box canyon. Beginning at said lower corner of said survey No. 36; thence S. $33\frac{1}{2}$ E., 3350 vrs.; thence E. 40 vrs. to a point on top of river bluff from which a stake and mound for the lower river corner of survey No. 33, Block No. 4, T. & P. Ry. Co., bears N. $76\frac{1}{2}$ W., 561 vrs.

2nd. Connecting Line : Beginning at the S. E. corner of survey No. 48, Tsp. No. 7, Block No. 71, T. & P. Ry. Co., from which the monument on Sierra Blanca bears N. $35\frac{1}{2}$ W., a conical peak bears N. $64\frac{1}{2}$ W., another conical peak bears

N. $70\frac{1}{2}$ W.; thence W. at 1869 vrs. C.G. H. & S. A. Ry. track, at 1900 vrs. a point, the original corner of this survey having washed away; thence N. 45 W., 2688 vrs., McComb's stake and pile of rocks; thence N. 45 W., 2604 vrs. to McComb's corner; thence W. 1909 vrs.; thence N. 45 W. 2688 vrs.; thence W. 5790 vrs. to McComb's stake and corner; thence N. 45 W., 2698 vrs. to a pile of rocks in draw, no stake; thence N. 45 W. 2760 vrs. to McComb's stake and pile of rock on edge of hill; thence N. 45 W. 2688 vrs., pile of rocks; thence W. 1970 vrs. to McComb's stake; thence W. 8230 vrs.; thence N. 74 W., 1230 vrs.; thence N. 37 W. 400 vrs.; thence S. 32 W., 3650 vrs.; thence N. 74 W., 710 vrs.; thence S. $77\frac{1}{2}$ W., 1275 vrs.; thence N. 70 W., 360 vrs.; thence S. $33\frac{1}{2}$ W., 600 vrs.; thence S. 49 W., 1000 vrs.; thence S. $66\frac{1}{2}$ W., 3950 vrs.; thence S. $9\frac{1}{2}$ E. 100 vrs.; thence S. $67\frac{1}{2}$ W., 2800 vrs.; thence N. 1200 vrs. to the S. W. corner of survey No. 18, Tsp. No. 7, Block No. 74, T. & P. Ry. Co.

3rd. Connecting Lines: Beginning at Paul McComb's S. W. corner of Tsp. No. 9, Block No. 69, T. & P. Ry. Co.; thence S. 345 vrs.; thence W. 1075 vrs.; thence S. $33\frac{1}{2}$ E., 570 vrs.; thence S. $19\frac{1}{2}$ E., 925 vrs.; thence S. $2\frac{1}{2}$ W., 500 vrs.; thence S. 28 E. 3890 vrs.; thence S. $48\frac{1}{2}$ E., 2305 vrs.; thence S. 22 E., 800 vrs.; thence S. 11 E., 1200; thence S. 45 E. 100; thence S. $24\frac{1}{2}$ E., 2150 vrs.; thence S. 31 E., 4800 vrs.; thence S. 290 vrs.; thence W. 1315 vrs. to a monument of stone on high bluff of the Rio Grande built by Murray Harris, for the upper river corner of survey No. 30, Block No. 3, T. & P. Ry. Co., from which the monument on Eagle peak bears N. 29 E., nipple top peak bears N. $4\frac{1}{2}$ E.

4th. Connecting Line: Beginning at a stone mound for the S. W. corner of survey No. 10, Tsp. No. 5, Block No. 60 T. & P. Ry. Co., near Cottonwood Spring; thence W. 6182 vrs.; thence N. 4042 vrs. to a pile of stone capped with a slab marked "4 T 5 60 E 61", for the N. W. corner of said Tsp. No. 5.

5th. Connecting line: Beginning at the N. E. corner of Tsp. No. 1, Block No. 78, T. & P. Ry. Co., on the boundary line between Texas and New Mexico; thence E. passing over the Hueco mountains 37,378 vrs. to a large, triangular stone monument, erected by the U. S. B. Commission on said line, and on the E. side of the old Butterfield Stage road, from which a large earth monument, on said boundary line, bears W. 288 vrs., and the N. E. corner of Block "A", State University Lands bears W. 2871 vrs.

6th. Connecting Line: Beginning at a point 21 vrs. E. of the W. end of the Ry. siding at Eagle Flat Station, T. & P. R. R.; thence N. 1102 vrs. to McComb's stake and mound for the S. E. corner of survey No. 1, Tsp. No. 8, Block No. 69; thence N. 1850 vrs. to the N. E. corner of said survey No. 1, a stake and stone mound for the N. E. corner of said Tsp. No. 8; thence E. along the N. line of Tsp. No. 8, Block 68, T. & P. Ry. Co., at 1895 vrs. found McComb's N. E. corner of survey No. 6, at 5740 vrs. found his N. E. corner of survey No. 4, at 7640 vrs. found his N. E. corner of survey No. 3 at 9556 vrs. his N. E. corner of survey No. 2, a stake and stone mound on the W. slope of a small mountain, a conical peak bears S. $38\frac{1}{2}$ W., another conical peak bears N. 64 W. To avoid mountain began at the N. E. corner of said survey No. 3; thence N. 20 E. 2180 vrs.; thence N. $44\frac{1}{2}$ E., 4392 vrs.; thence N. 564 vrs., and built an earth mound for the N. W.

of survey No. 6, Block No. 67, T. & P. Ry. Co.; thence E. 4126 vrs.; thence S. 240 vrs.; thence S. 14 E., 1200 vrs.; thence S. 32 E., 4400 vrs.; thence E. 3840 vrs.; thence N. 40½ E., 300 vrs.; thence N. 73 E., 160 vrs.; thence S. 82½ E., 1430 vrs.; thence N. 49½ E., 1220 vrs. to a stone mound on a ridge for the S. E. corner of survey No. 16, Tsp. No. 7, Block No. 66, T. & P. Ry. Co. Also beginning at the N. W. corner of said survey No. 6, Tsp. No. 7, Block No. 67, T. & P. Ry. Co.; thence E. 3969 vrs.; thence N. 3007, to a stone mound in a valley for the S. W. corner of the C. E. Lewis pre-emption from which the well at the ranch house bears N. 15½ E., 713 vrs.; thence E. 519 vrs.; thence N. 8½ W., 1759 vrs. to a stone mound on the W. side of a steep mountain, on the E. side of canyon for the N. E. corner of said pre-emption; thence N. 950 vrs.; thence E. 323 vrs. to a large stone mound on a ridge for the N. E. corner of the F. J. McMurray pre-emption.

7th Connecting line: Beginning at Paul McComb's stake for the S. E. corner of survey No. 1, Tsp. No. 3, Block No. 67, T. & P. Ry. Co., at Dos Alamos ranch, from which a cottonwood tree bears N. 14½ W., and a large cottonwood tree in yard at ranch house bears N. 20½ W., 890 vrs.; thence N. 20½ W., 890 vrs. to said cottonwood; thence N. 53½ W. 2105 vrs.; thence N. 5 vrs. to the N. W. corner of said survey No. 1; thence N. 16,736 vrs. to McComb's stake for the S. W. corner of Tsp. No. 1, Block No. 67, T. & P. Ry. Co., this stake is in a small salt lake 50 vrs. from the S. edge.

Also beginning at the S. E. corner of said survey No. 1, Tsp. No. 3, Block No. 67; thence S. 21 W., 2500 vrs.; thence S. 43 W., 7000 vrs. (At 3400 vrs. cross road) at 4450 vrs. cross road; thence S. 85 W. 1100 vrs.; thence W. 489 vrs. to main road again; thence S. 44½ W. 9100 vrs., (At 3950 vrs. cross the S. side of road); thence S. 14½ E., 220 vrs., to an earth mound capped with rock, Marked "U L 1886", from which Alamo Mountain bears N. 36½ W., a peak in a sag in Black Mountains bears S. 2 E., needle point at E. end of Black Mountain bears S. 18 10' E.; thence W. 1760 vrs. to road; thence S. 50 W., 6500 vrs., keeping road on our left; thence S. 28 W., 3000 vrs.; thence S. 9½ W., 3300 vrs.; thence W. 6 vrs.; thence S. 28 vrs.; and built an earth mound and 4 pits from which another earth mound bears N. 228 vrs., a round mountain bears N. 61½ E., a sharp peak at W. end of Black Mountain bears N. 37½ E., this corner is in the S. line of Block M, State University Lands.

8th. Connecting Line: Beginning at the old stage stand at Van Horn Well; thence S. at 40 vrs. cross a fence, at 4790 vrs. cross a fence, at 6250 vrs. a mound of earth for corner; thence E. 1485 vrs. to a monument of stone built by McCombs on the T. & P. reserve line.

9th. Connecting line: Beginning at Wild Horse Railroad Well, the R. R. tank having been moved away; thence N. 85 E. along the Ry. track 7496 vrs. to the E. line of State University Land Block No. 48; thence N. 1497 vrs. to the N. E. corner of said Block No. 48, from which said R. R. well bears S. 2151 vrs. and W. 746½ vrs.; thence N. 7600 vrs. to the N. E. corner of Public School Land Block No. 63; thence N. 918 vrs. to earth mound; thence W. 1144 vrs. to Paul McComb stake and mound for the S. E. corner of survey No. 48, Tsp.

No. 7, Block No. 64, T. & P. Ry. Co.; thence W. 1900 vrs. to McComb's stake and Mound for the S. W. corner of said survey No. 48, this connection of corners clearly identified open up a vacancy 918 vrs. wide between Public School Land Block No. 63, and Tsp. No. 7, block no. 64, T. & P. Ry. Co.

Also beginning at the S. E. corner of said survey No. 48; thence N. 15,744 vrs. to a stone mound in a square canyon near the W. base of Mountain for the N. E. corner of said Tsp. No. 7; thence W. 11400 vrs. to a mound for the N. E. corner of Tsp. No. 7, Block No. 65; thence S. 15,744 vrs. to McComb's stake for the N. E. corner of Tsp. No. 8, Block No. 65, T. & P. Ry. Co.; thence E. 1900 vrs. to McComb's stake for the S. E. corner of survey No. 43, Tsp. No. 7, Block No. 64, T. & P. Ry. Co.

10th. Connecting Line: Beginning at a stone mound said to be McComb's S. W. corner of Tsp. No. 5, Block No. 65, T. & P. Ry. Co.; thence E. 11,400 vrs.; thence S. 16,639 vrs. to the N. line of survey No. 1, Tsp. No. 7, Block No. 65, T. & P. Ry. Co., this connection shows an excess of 639 vrs. N. and S. in said Tsp. No. 6.


Also beginning at said stone mound for the S. W. corner of Tsp. No. 5, Block No. 65; thence N. 31,971 vrs. to a point for the N. E. corner of Tsp. No. 4, Block No. 66, T. & P. Ry. Co..

In Tsp. No. 3, block No. 67, T. & P. Ry. Co., the following corners were identified: The S. E. corner of survey No. 1, the S. W. corner of survey No. 7, the S. W. corner of survey No. 16, the S. W. corner of survey No. 15, the S. W. corner of survey No. 20, thence S. W. corner of survey No. 14, the S. W. corner of survey No. 9.

Beginning at the S. W. corner of said survey No. 14; thence E. 6058 vrs. to a point for the S. E. corner of survey No. 12, in said Tsp. No. 3; thence S. 10,026 vrs.; thence E. 11997 to the point heretofore located for the N. E. corner of Tsp. No. 4, Block No. 66, the discrepancy being practically nothing.

A. H. Parker

State Surveyor for the State of Texas



The State of Texas,

Survey

El Paso County,

No. 1

or District,

Blk. 1

FIELD NOTES of a survey of 640

acres of land made for the Public Free School Fund by virtue of an Act of the First Called Session of the Twenty-Sixth Legislature, approved February 23, 1900, providing for the survey and sale of the unsurveyed school land. Said land is situated in

Magnetic Variation 11 47'

Angle from Polaris in Elongation

El Paso County, about 32 55 miles N. 60 E. from center of County, and known as survey No. 1 in Block No. 1

BEGINNING AT the N. E. corner of Block No. 1 in the boundary line between Texas and New Mexico 11,400 vrs. E. from the N. E. corner of Block 78, Tsp. 1, T. & P. Ry. Co.; thence W. 1900 vrs.; thence S. 1900 vrs. thence E. 1900 vrs.; thence N. 1900 vrs.

(This block contains medium grass land and mountains)

140904
CORRECT ON MAP FOR 640 ACRES
7/1/50 VES
Patented
R. J. Owen

to the place of beginning

R. J. Owen


J. P. Hague

Chain Carriers

I, A. H. Parker, State Surveyor for the State of Texas, do hereby certify that the foregoing survey was made by me according to law under the direction of the Commissioner of the General Land Office by establishing base lines for the block to which this survey belongs; that the limits, boundaries and corners, with the marks, natural and artificial, are truly described in the foregoing Plat and Field Notes.

Surveyed day of June 1900.

A. H. Parker
State Surveyor for the State of Texas.



The State of Texas,

Survey

El Paso County,

No. 2

or District,

Blk. 1

FIELD NOTES of a survey of 640

acres of land made for the Public Free School Fund by virtue of an Act of the First Called Session of the Twenty-Sixth Legislature, approved February 23, 1900, providing for the survey and sale of the unsurveyed school land. Said land is situated in

Magnetic Variation 11° 47'

Angle from Polaris in Elongation

El Paso

County, about

65 3/4 miles

N. 59 E.
N. W.

from center of County, and known

as survey No. 2 in Block No. 1

BEGINNING AT the N. W. corner of survey No. 1; thence W. 1900 vrs.;

thence S. 1900 vrs.; thence E. 1900 vrs.; to the S. W. corner

of survey No. 1; thence N. 1900 vrs.

137449
CORRECT ON MAP FOR 640 ACRES
7/1/50 VES

Patented
7-14-50
J. C. H. H. H.

to the place of beginning

R. J. Owen


J. P. Hague

Chain Carriers

I, A. H. Parker, State Surveyor for the State of Texas, do hereby certify that the foregoing survey was made by me according to law under the direction of the Commissioner of the General Land Office by establishing base lines for the block to which this survey belongs; that the limits, boundaries and corners, with the marks, natural and artificial, are truly described in the foregoing Plat and Field Notes.

Surveyed day of June 1900.

A. H. Parker
State Surveyor for the State of Texas.



The State of Texas,

71

El Paso County, Survey
 or District, No. 3
 Blk. 1

FIELD NOTES of a survey of 640

acres of land made for the Public Free School Fund
 by virtue of an Act of the First Called Session of
 the Twenty-Sixth Legislature, approved February 23,
 1900, providing for the survey and sale of the
 unsurveyed school land. Said land is situated in

Magnetic Variation 11 47'

Angle from Polaris in Elongation

El Paso County, about 20 55 miles N. 57° E. from center of County, and known
 as survey No. 3 in Block No. 1

BEGINNING AT the N. W. corner of survey No. 2; thence W. 1900 vrs.;
 thence S. 1900 vrs.; thence E. 1900 vrs. to the S. W. corner of
 survey No. 2; thence N. 1900 vrs.

152632
 CORRECT ON MAP FOR 640 ACRES
 11/16/51 VES
 Patented
 11-26-51
 A. H. Parker

to the place of beginning

R. J. Owen


J. P. Hagne

Chain Carriers

I, A. H. Parker, State Surveyor for the State of Texas, do hereby
 certify that the foregoing survey was made by me according to law under the direction of the Commissioner of
 the General Land Office by establishing base lines for the block to which this survey belongs; that the limits,
 boundaries and corners, with the marks, natural and artificial, are truly described in the foregoing Plat and Field
 Notes.

Surveyed day of June 1900.

A. H. Parker
 State Surveyor for the State of Texas.



Magnetic Variation $11^{\circ} 47'$

Angle from Polaris in Elongation

El Paso County, about 55 miles N. W. from center of County, and known as survey No. 4 in Block No. 1

BEGINNING AT the N. W. corner of survey No. 3; thence W. 1900 vrs. to a stone mound for the N. E. corner of survey No. 5 from which a conical peak bears N. $74^{\circ} 15'$ E.; another conical peak bears N. 3° E. and the middle peak of Franklin Mountain bears S. $75^{\circ} 10'$ W.; thence S. 1900 vrs.; thence E. 1900 vrs. to the S. W. corner of survey 3; thence N. 1900 vrs.

to the place of beginning

R. T. Owen

J. P. Hague

Chain Carriers

A. H. Parker

I, A. H. Parker, State Surveyor for the State of Texas, do hereby certify that the foregoing survey was made by me according to law under the direction of the Commissioner of the General Land Office by establishing base lines for the block to which this survey belongs; that the limits, boundaries and corners, with the marks, natural and artificial, are truly described in the foregoing Plat and Field Notes.

Surveyed June day of June 1900.

A. H. Parker
State Surveyor for the State of Texas.

The State of Texas,

El Paso

County,

or

District,


Survey

No. 4

Blk. 1

FIELD NOTES of a survey of 640

acres of land made for the Public Free School Fund by virtue of an Act of the First Called Session of the Twenty-Sixth Legislature, approved February 23, 1900, providing for the survey and sale of the unsurveyed school land. Said land is situated in



Magnetic Variation $11^{\circ} 47'$

Angle from Polaris in Elongation

El Paso County, about 29 miles N. 55° E from El Paso center of County, and known as survey No. 5 in Block No. 1

BEGINNING AT the N. W. corner of survey No. 4, a stone mound from which the conical peak bears N. $74^{\circ} 15'$ E. and another conical peak bears N. 3° and the middle peak of Franklin Mountain bears S. $75^{\circ} 10'$ W. thence W. at 1733 vrs. a road at 1900 vrs. to the N. ~~NE~~ corner of survey No. 6; thence S. 1900 vrs.; thence E. 1900 vrs. to the S. W. corner of survey No. 4; thence N. 1900 vrs.

PATENTED 9/15/80

NO. 159 VOL. 44 B

MAILED CO. CLK. 9/24/80

to the place of beginning

R. J. Owen


J. P. Hague

Chain Carriers

I, A. H. Parker, State Surveyor for the State of Texas, do hereby certify that the foregoing survey was made by me according to law under the direction of the Commissioner of the General Land Office by establishing base lines for the block to which this survey belongs; that the limits, boundaries and corners, with the marks, natural and artificial, are truly described in the foregoing Plat and Field Notes.

Surveyed day of June 1900.

A. H. Parker
State Surveyor for the State of Texas.



Magnetic Variation..... 11 47'

Angle..... from Polaris in..... Elongation

El Paso County, about $\frac{28}{55}$ miles N. 54° E. El Paso N. W. from center of County, and known as survey No. 6 in Block No. 1

BEGINNING AT the N. W. corner of survey No. 5; thence W. 1900 vrs. to the N. E. corner of Block 78, Tsp. 1, T. & P. Ry. Co., a stone mound from which a conical peak bears S. 29° 50' E. the monument on Sierra Alta bears S. 63° 40' E., the middle peak of Franklin Mountain bears S. 74° W.; thence S. 1900 vrs.; thence E. 1900 vrs. to the S. W. corner of survey No. 5; thence N. 1900 vrs.

PATENTED

9/15/80

NO. 156

VOL.

44B

MAILED TO THE

9/24/1980

to the place of beginning

R. J. Owen

J. P. Hague

Chain Carriers

I, A. H. Parker, State Surveyor for the State of Texas, do hereby certify that the foregoing survey was made by me according to law under the direction of the Commissioner of the General Land Office by establishing base lines for the block to which this survey belongs; that the limits, boundaries and corners, with the marks, natural and artificial, are truly described in the foregoing Plat and Field Notes.

Surveyed..... day of June 1900.

A. H. Parker
State Surveyor for the State of Texas.

The State of Texas,

Survey

El Paso County,


No. 6

or..... District,

Blk. 1

FIELD NOTES of a survey of 640

acres of land made for the Public Free School Fund by virtue of an Act of the First Called Session of the Twenty-Sixth Legislature, approved February 23, 1900, providing for the survey and sale of the unsurveyed school land. Said land is situated in



The State of Texas,

Survey

El Paso County,

No. 7

or District,

Blk. 1

FIELD NOTES of a survey of 640

acres of land made for the Public Free School Fund by virtue of an Act of the First Called Session of the Twenty-Sixth Legislature, approved February 23, 1900, providing for the survey and sale of the unsurveyed school land. Said land is situated in

Magnetic Variation 11 47'

Angle from Polaris in Elongation

El Paso County, about 28 55 miles N. 55 E. El Paso N. W. from center of County, and known

as survey No. 7 in Block No. 1

BEGINNING AT the S. W. corner of survey No. 6; thence E. 1900 vrs. to the S. E. corner of No. 6; thence S. 1900 vrs.; thence W. 1900 vrs.; thence N. 1900 vrs.

PATENTED 9/15/1900
NO. 157 VOL. 44 B
MAILED CO. CLK. 9/24/00

to the place of beginning

R. J. Owen

J. P. Hague


Chain Carriers

I, A. H. Parker, State Surveyor for the State of Texas, do hereby

certify that the foregoing survey was made by me according to law under the direction of the Commissioner of the General Land Office by establishing base lines for the block to which this survey belongs; that the limits, boundaries and corners, with the marks, natural and artificial, are truly described in the foregoing Plat and Field Notes.

Surveyed day of June 1900.

A. H. Parker
State Surveyor for the State of Texas.



Magnetic Variation..... $11^{\circ} 47'$

Angle..... from Polaris in..... Elongation

El Paso County, about $\frac{29}{65}$ miles $N 56^{\circ} E$ from center of County, and known as survey No. 8 in Block No. 1

BEGINNING AT the N. E. corner of survey No. 7; thence E. 1900 vrs.;
thence S. 1900 vrs.; thence W. 1900 vrs. to the S. E. corner of
survey No. 7; thence N. 1900 vrs.

PATENTED

9/15/80

NO.

155

VOL.

44B

MAILED TO

9/24/1980

mw

to the place of beginning

R. J. Owen

J. P. Hague

} Chain Carriers

I, A. H. Parker, State Surveyor for the State of Texas, do hereby certify that the foregoing survey was made by me according to law under the direction of the Commissioner of the General Land Office by establishing base lines for the block to which this survey belongs; that the limits, boundaries and corners, with the marks, natural and artificial, are truly described in the foregoing Plat and Field Notes.

Surveyed..... day of June 1900.

A. H. Parker
State Surveyor for the State of Texas.

The State of Texas,

Survey

El Paso County,


No. 8

or..... District,

Blk. 1

FIELD NOTES of a survey of 640

acres of land made for the Public Free School Fund by virtue of an Act of the First Called Session of the Twenty-Sixth Legislature, approved February 23, 1900, providing for the survey and sale of the unsurveyed school land. Said land is situated in



Magnetic Variation..... $11^{\circ} 47'$

Angle..... from Polaris in..... Elongation

El Paso County, about 55 miles N.W. from center of County, and known as survey No. 9 in Block No. 1

BEGINNING AT the N. E. corner of survey No. 8; thence E. 1900 vrs.;
thence S. 1900 vrs.; thence W. 1900 vrs. to the S. E. corner of
survey No. 8; thence N. 1900 vrs.

..... to the place of beginning

R. J. Owen

J. P. Hague

} Chain Carriers

I, A. H. Parker, State Surveyor for the State of Texas, do hereby certify that the foregoing survey was made by me according to law under the direction of the Commissioner of the General Land Office by establishing base lines for the block to which this survey belongs; that the limits, boundaries and corners, with the marks, natural and artificial, are truly described in the foregoing Plat and Field Notes.

Surveyed..... day of June 1900.

A. H. Parker
 State Surveyor for the State of Texas.

The State of Texas,

Survey

El Paso County,


No. 9

or..... District,

Blk. 1

FIELD NOTES of a survey of 640

acres of land made for the Public Free School Fund by virtue of an Act of the First Called Session of the Twenty-Sixth Legislature, approved February 23, 1900, providing for the survey and sale of the unsurveyed school land. Said land is situated in



Magnetic Variation..... 11 47'

Angle..... from Polaris in..... Elongation

..... El Paso County, about 29 1/2 miles N 58° E El Paso N.W. from center of County, and known as survey No. 10 in Block No. 1.

BEGINNING AT the N. E. corner of survey No. 9; thence E. 1900 vrs.; thence S. 1900 vrs.; thence W. 1900 vrs. to the S. E. corner of survey No. 9; thence N. 1900 vrs.

152633
CORRECT ON MAP FOR 640 ACRES
11/16/51 VES
Patented 11-26-51
J. P. Hague

..... to the place of beginning

..... R. J. Owen


..... J. P. Hague

} Chain Carriers

I, A. H. Parker, State Surveyor for the State of Texas, do hereby certify that the foregoing survey was made by me according to law under the direction of the Commissioner of the General Land Office by establishing base lines for the block to which this survey belongs; that the limits, boundaries and corners, with the marks, natural and artificial, are truly described in the foregoing Plat and Field Notes.

Surveyed..... day of June..... 1900.

A. H. Parker
State Surveyor for the State of Texas.



71

The State of Texas,

Survey

El Paso County,

No. 11

or District,

Blk. 1

FIELD NOTES of a survey of 640

acres of land made for the Public Free School Fund
by virtue of an Act of the First Called Session of
the Twenty-Sixth Legislature, approved February 23,
1900, providing for the survey and sale of the
unsurveyed school land. Said land is situated in

Magnetic Variation 11 47'

Angle from Polaris in Elongation

El Paso County, about

30 1/2
55N. 61° E
N. W.

El Paso

from center of County, and known

as survey No. 11 in Block No. 1

BEGINNING AT the N. E. corner of survey No. 10; thence E. 1900 vrs.;

thence S. 1900 vrs.; thence W. 1900 vrs. to the S. E. corner of

survey No. 10; thence N. 1900 vrs.

137450
CORRECT ON MAP FOR 640 ACRES
7/1/50 VES

Catlin
7-14-50
Robert Seeger

to the place of beginning

R. J. Owen

J. P. Hague


Chain Carriers

I, A. H. Parker, State Surveyor for the State of Texas, do hereby

certify that the foregoing survey was made by me according to law under the direction of the Commissioner of
the General Land Office by establishing base lines for the block to which this survey belongs; that the limits,
boundaries and corners, with the marks, natural and artificial, are truly described in the foregoing Plat and Field
Notes.

Surveyed day of June 1900.

A. H. Parker
State Surveyor for the State of Texas.



The State of Texas,

El Paso County, Survey No. 12
 or District, Blk. 1

FIELD NOTES of a survey of 640

acres of land made for the Public Free School Fund
 by virtue of an Act of the First Called Session of
 the Twenty-Sixth Legislature, approved February 23,
 1900, providing for the survey and sale of the
 unsurveyed school land. Said land is situated in

Magnetic Variation 11° 47'
 Angle from Polaris in Elongation

El Paso County, about 31/55 miles N. 60° E. N. W. El Paso
 as survey No. 12 in Block No. 1

BEGINNING AT the N. E. corner of survey No. 11; thence E. 1900 vrs. to
 the S. E. corner of survey No. 1 this block; thence S. 1900 vrs. ;
 thence W. 1900 vrs. to the S. E. corner of survey No. 11; thence N.
 1900 vrs.

152634
 CORRECT ON MAP FOR 640 ACRES
 11/16/51
 Patented
 11-26-51
 Robertson

to the place of beginning

R. J. Owen


J. P. Hague

Chain Carriers

I, A. H. Parker, State Surveyor for the State of Texas, do hereby
 certify that the foregoing survey was made by me according to law under the direction of the Commissioner of
 the General Land Office by establishing base lines for the block to which this survey belongs; that the limits,
 boundaries and corners, with the marks, natural and artificial, are truly described in the foregoing Plat and Field
 Notes.

Surveyed day of June 1900.

A. H. Parker
 State Surveyor for the State of Texas.



The State of Texas,

Survey

El Paso

County,

No. 13

or

District,

Blk. 1FIELD NOTES of a survey of 640

acres of land made for the Public Free School Fund
by virtue of an Act of the First Called Session of
the Twenty-Sixth Legislature, approved February 23,
1900, providing for the survey and sale of the
unsurveyed school land. Said land is situated in

Magnetic Variation 11° 47'

Angle from Polaris in Elongation

El Paso

County, about

55 3/4

miles

N. 63° E
N. W.

from center of County, and known

as survey No. 13 in Block No. 1BEGINNING AT the S. E. corner of survey No. 12; thence S. 1900 vrs.;

thence W. 1900 vrs.; thence N. 1900 vrs. to the S. W. corner of survey
No. 12; thence E. 1900 vrs.

152635.
CORRECT ON MAP FOR 640 ACRES
11/16/51 VES
Patented
11-26-51
Robinson

to the place of beginning


R. J. OwenJ. P. Hague

Chain Carriers

I, A. H. Parker, State Surveyor for the State of Texas, do hereby
certify that the foregoing survey was made by me according to law under the direction of the Commissioner of
the General Land Office by establishing base lines for the block to which this survey belongs; that the limits,
boundaries and corners, with the marks, natural and artificial, are truly described in the foregoing Plat and Field
Notes.

Surveyed June day of June 1900.

A. H. Parker
State Surveyor for the State of Texas.



The State of Texas,

Survey

El Paso County,

No. 14

or District,

Blk. 1

FIELD NOTES of a survey of 640

acres of land made for the Public Free School Fund
by virtue of an Act of the First Called Session of
the Twenty-Sixth Legislature, approved February 23,
1900, providing for the survey and sale of the
unsurveyed school land. Said land is situated in

Magnetic Variation 11° 47'

Angle from Polaris in Elongation

El Paso County, about 55 30 miles N. 63° E. from center of County, and known
as survey No. 14 in Block No. 1

BEGINNING AT the N. W. corner of survey No. 13; thence S. 1900 vrs. to
the S. ^W corner of No. 13; thence W. 1900 vrs.; thence N. 1900 vrs.;
thence E. 1900 vrs.

152636
CORRECT ON MAP FOR 640 ACRES
11/16/51 VES
Patented
11-26-51
Robert Seane

to the place of beginning

R. J. Owen


J. P. Hague

Chain Carriers

I, A. H. Parker, State Surveyor for the State of Texas, do hereby
certify that the foregoing survey was made by me according to law under the direction of the Commissioner of
the General Land Office by establishing base lines for the block to which this survey belongs; that the limits,
boundaries and corners, with the marks, natural and artificial, are truly described in the foregoing Plat and Field
Notes.

Surveyed day of June 1900.

A. H. Parker
State Surveyor for the State of Texas.



The State of Texas,

Survey

El Paso

County,

No. 15

or

District,

Blk. 1

FIELD NOTES of a survey of 640

acres of land made for the Public Free School Fund by virtue of an Act of the First Called Session of the Twenty-Sixth Legislature, approved February 23, 1900, providing for the survey and sale of the unsurveyed school land. Said land is situated in

Magnetic Variation 11° 47'

Angle from Polaris in Elongation

El Paso County, about 55 miles N. W. from center of County, and known as survey No. 15 in Block No. 1

BEGINNING AT the N. W. corner of survey No. 14; thence S. 1900 vrs. to the S. W. corner of survey No. 14; thence W. 1900 vrs.; thence N. 1900 vrs. thence E. 1900 vrs.

to the place of beginning

R. J. Owen


J. P. Hague

Chain Carriers

I, A. H. Parker, State Surveyor for the State of Texas, do hereby certify that the foregoing survey was made by me according to law under the direction of the Commissioner of the General Land Office by establishing base lines for the block to which this survey belongs; that the limits, boundaries and corners, with the marks, natural and artificial, are truly described in the foregoing Plat and Field Notes.

Surveyed day of June 1900.

A. H. Parker
State Surveyor for the State of Texas.



The State of Texas,

Survey

El Paso

County,

No. 16

or

District,

Blk. 1

FIELD NOTES of a survey of 640

acres of land made for the Public Free School Fund
by virtue of an Act of the First Called Session of
the Twenty-Sixth Legislature, approved February 23,
1900, providing for the survey and sale of the
unsurveyed school land. Said land is situated in

Magnetic Variation 11° 47'

Angle from Polaris in Elongation

El Paso

County, about 55 miles N.W. from center of County, and known

as survey No. 16 in Block No. 1

BEGINNING AT the N. W. corner of survey No. 15; thence S. 1900 vrs. to
the S. W. corner of survey No. 15; thence W. 1900 vrs.; thence N.
1900 vrs.; thence E. 1900 vrs.

to the place of beginning

R. J. Owen


J. P. Hague

Chain Carriers

I, A. H. Parker, State Surveyor for the State of Texas, do hereby
certify that the foregoing survey was made by me according to law under the direction of the Commissioner of
the General Land Office by establishing base lines for the block to which this survey belongs; that the limits,
boundaries and corners, with the marks, natural and artificial, are truly described in the foregoing Plat and Field
Notes.

Surveyed day of June 1900.

A. H. Parker
State Surveyor for the State of Texas.



The State of Texas,

Survey

El Paso

County,

No. 17

or

District,

Blk. 1

FIELD NOTES of a survey of 640

acres of land made for the Public Free School Fund
by virtue of an Act of the First Called Session of
the Twenty-Sixth Legislature, approved February 23,
1900, providing for the survey and sale of the
unsurveyed school land. Said land is situated in

Magnetic Variation $11^{\circ} 47'$

Angle from Polaris in Elongation

El Paso

County, about 55

miles

N.W.

from center of County, and known

as survey No. 17

in Block No. 1

BEGINNING AT the N. W. corner of survey No. 16; thence S. 1900 vrs.;

to the S. W. corner of survey No. 16; thence W. 1900 vrs.; thence

N. 1900 vrs.; thence E. 1900 vrs.

to the place of beginning

R. J. Owen


J. P. Hague

Chain Carriers

I, A. H. Parker, State Surveyor for the State of Texas, do hereby
certify that the foregoing survey was made by me according to law under the direction of the Commissioner of
the General Land Office by establishing base lines for the block to which this survey belongs; that the limits,
boundaries and corners, with the marks, natural and artificial, are truly described in the foregoing Plat and Field
Notes.

Surveyed day of June 1900.

A. H. Parker
State Surveyor for the State of Texas.



The State of Texas,

Survey

El Paso

County,

No. 18

or

District,

Blk. 1FIELD NOTES of a survey of 640

acres of land made for the Public Free School Fund by virtue of an Act of the First Called Session of the Twenty-Sixth Legislature, approved February 23, 1900, providing for the survey and sale of the unsurveyed school land. Said land is situated in

Magnetic Variation 11° 47'

Angle from Polaris in Elongation

El Paso

County, about

27N 58° E55

miles

N.W.El Paso

from center of County, and known

as survey No. 18 in Block No. 1

BEGINNING AT the N. W. corner of No. 17; thence S. 1900 vrs. to the S.W. corner of survey No. 17; thence W. 1900 vrs.; to the E. line of Block 78, Tps. 1, T. & P. Ry. Co.; thence N. 1900 vrs. to the S. W. corner of survey No. 7 of this block; thence E. 1900 vrs.

PATENTED

5/17/1976

NO.

60

VOL.

43-B

MAILED CO. CLK.

5/19/76mr

to the place of beginning


R. J. OwenJ. P. Hague

Chain Carriers

I, A. H. Parker, State Surveyor for the State of Texas, do hereby certify that the foregoing survey was made by me according to law under the direction of the Commissioner of the General Land Office by establishing base lines for the block to which this survey belongs; that the limits, boundaries and corners, with the marks, natural and artificial, are truly described in the foregoing Plat and Field Notes.

Surveyed day of June 1900.

A. H. Parker
State Surveyor for the State of Texas.



The State of Texas,

Survey

El Paso County,

No. 19

or District,

Blk 1

FIELD NOTES of a survey of 640

acres of land made for the Public Free School Fund by virtue of an Act of the First Called Session of the Twenty-Sixth Legislature, approved February 23, 1900, providing for the survey and sale of the unsurveyed school land. Said land is situated in

Magnetic Variation $11^{\circ} 47'$

Angle from Polaris in Elongation

El Paso County, about 26 1160° E 55 miles N.W. El Paso from center of County, and known as survey No. 19 in Block No. 1

BEGINNING AT the S. W. corner of survey No. 18; thence S. 1900 vrs. to an earth mound in a flat from which the monument on Sierra Alta bears No. 88° E. North peak of Franklin mountain bears N. 87° 25' W.; middle peak of Franklin Mountain bears S. 83° W.; thence E. 1900 vrs.; thence N. 1900 vrs. to the S. E. corner of survey No. 18; thence W. 1900 vrs.

PATENTED

5/17/76

NO.

61

VOL.

43B

MAILED CO. CLK.

5/19/76

to the place of beginning

R. J. OWEN


J. P. Hague

Chain Carriers

I, A. H. Parker, State Surveyor for the State of Texas, do hereby certify that the foregoing survey was made by me according to law under the direction of the Commissioner of the General Land Office by establishing base lines for the block to which this survey belongs; that the limits, boundaries and corners, with the marks, natural and artificial, are truly described in the foregoing Plat and Field Notes.

Surveyed day of June 1900.

A. H. Parker
State Surveyor for the State of Texas.



Magnetic Variation $11^{\circ} 47'$

Angle from Polaris in Elongation

El Paso County, about 55 miles N.W. from center of County, and known as survey No. 20 in Block No. 1

BEGINNING AT the N. E. corner of survey No. 19; thence S. 1900 vrs. to S. E. corner of survey No. 19; thence E. at 300 vrs. Soladad road at 1900 vrs. the S. W. corner of survey No. 21; thence N. 1900 vrs.; thence W. 1900 vrs.

to the place of beginning

R. J. Owen

J. P. Hague

} Chain Carriers

I, A. H. Parker, State Surveyor for the State of Texas, do hereby certify that the foregoing survey was made by me according to law under the direction of the Commissioner of the General Land Office by establishing base lines for the block to which this survey belongs; that the limits, boundaries and corners, with the marks, natural and artificial, are truly described in the foregoing Plat and Field Notes.

Surveyed day of June 1900.


A. H. Parker
State Surveyor for the State of Texas.

The State of Texas,

El Paso County, Survey No. 20
or District, Blk. 1

FIELD NOTES of a survey of 640

acres of land made for the Public Free School Fund by virtue of an Act of the First Called Session of the Twenty-Sixth Legislature, approved February 23, 1900, providing for the survey and sale of the unsurveyed school land. Said land is situated in



The State of Texas,

Survey

El Paso County,

No. 21

or District,

Blk. 1

FIELD NOTES of a survey of ~~640~~ 640

acres of land made for the Public Free School Fund
by virtue of an Act of the First Called Session of
the Twenty-Sixth Legislature, approved February 23,
1900, providing for the survey and sale of the
unsurveyed school land. Said land is situated in

Magnetic Variation ⁰ 11 47'

Angle from Polaris in Elongation

El Paso County, about 55 miles N.W. from center of County, and known
as survey No. 21 in Block No. 1

BEGINNING AT the N. E. corner of survey No. 20; thence S. 1900 vrs. to
S. E. corner of survey No. 20; thence E. 1900 vrs.;, thence N. 1900
vrs.;/ thence W. 1900 vrs.

to the place of beginning

R. J. Owen

J. P. Hague


Chain Carriers

A. H. Parker

I, _____, State Surveyor for the State of Texas, do hereby
certify that the foregoing survey was made by me according to law under the direction of the Commissioner of
the General Land Office by establishing base lines for the block to which this survey belongs; that the limits,
boundaries and corners, with the marks, natural and artificial, are truly described in the foregoing Plat and Field
Notes.

Surveyed _____ day of June 1900.

A. H. Parker
State Surveyor for the State of Texas.



The State of Texas,

Survey

El Paso

County,

No. 22

or

District,

Blk. 1

FIELD NOTES of a survey of 640

acres of land made for the Public Free School Fund by virtue of an Act of the First Called Session of the Twenty-Sixth Legislature, approved February 23, 1900, providing for the survey and sale of the unsurveyed school land. Said land is situated in

Magnetic Variation

11° 47'

Angle from Polaris in Elongation

El Paso

County, about

55

miles

N.W.

from center of County, and known

as survey No. 22

in Block No.

1

BEGINNING AT the N. E. corner of survey No. 21; thence S. 1900 vrs. to S. E. corner of survey No. 21; thence E. 1900 vrs.; thence N. 1900 vrs.; thence W. 1900 vrs.

to the place of beginning

R. J. Owen

J. P. Hague

Chain Carriers

I,


A. H. Parker

, State Surveyor for the State of Texas, do hereby

certify that the foregoing survey was made by me according to law under the direction of the Commissioner of the General Land Office by establishing base lines for the block to which this survey belongs; that the limits, boundaries and corners, with the marks, natural and artificial, are truly described in the foregoing Plat and Field Notes.

Surveyed day of June 1900.

A. H. Parker
State Surveyor for the State of Texas.



Magnetic Variation $11^{\circ} 47'$

Angle.....from Polaris in.....Elongation

El Paso County, about 55 miles N. W. from center of County, and known as survey No. 23 in Block No. 1

BEGINNING AT the N. E. corner of survey No. 22; thence S. 1900 vrs. to S. E. corner of survey No. 22; thence E. 900 vrs. to a rock mound at the base of mountain at 1900 vrs. the S. W. corner of survey No. 24; thence N. 1900 vrs.; thence W. 1900 vrs.

.....to the place of beginning

R. J. Owen

J. P. Hague

} Chain Carriers


I, A. H. Parker, State Surveyor for the State of Texas, do hereby certify that the foregoing survey was made by me according to law under the direction of the Commissioner of the General Land Office by establishing base lines for the block to which this survey belongs; that the limits, boundaries and corners, with the marks, natural and artificial, are truly described in the foregoing Plat and Field Notes.

Surveyed.....day of June.....1900.

A. H. Parker
State Surveyor for the State of Texas.

The State of Texas, } Survey
El Paso County, } No. 23
or.....District, } Blk. 1

FIELD NOTES of a survey of 640 acres of land made for the Public Free School Fund by virtue of an Act of the First Called Session of the Twenty-Sixth Legislature, approved February 23, 1900, providing for the survey and sale of the unsurveyed school land. Said land is situated in



Magnetic Variation..... 11 47'

Angle..... from Polaris in..... Elongation.....

..... El Paso County, about 30 1/2 miles N. 65 E El Paso
 or..... District, N.W. from center of County, and known
 as survey No. 24 in Block No. 1

BEGINNING AT the N. E. corner of survey No. 23; thence S. 1900 vrs. to the
 S. E. corner of survey No. 23; thence E. 1900 vrs. to the N. E. cor-
 ner of Tsp. No. one, Block 77 T. & P. Ry. Co.; thence N. 1900 vrs.;
 to the S. E. corner of survey No. 13, this block; thence W. 1900
 vrs. to the place

140907
 CORRECT ON MAP FOR 640 ACRES
 7/1/50
 J. P. Hague
 7-14-50
 Robertson

to the place of beginning

R. J. OWEN


J. P. Hague

Chain Carriers

I, A. H. Parker, State Surveyor for the State of Texas, do hereby
 certify that the foregoing survey was made by me according to law under the direction of the Commissioner of
 the General Land Office by establishing base lines for the block to which this survey belongs; that the limits,
 boundaries and corners, with the marks, natural and artificial, are truly described in the foregoing Plat and Field
 Notes.

Surveyed..... day of June 1900.

A. H. Parker
 State Surveyor for the State of Texas.



The State of Texas,

Survey

Hudspeth~~El Paso~~

County,

No. *1*

or

District,

Blk. *2**7404**650*

FIELD NOTES of a survey of

acres of land made for the Public Free School Fund
by virtue of an Act of the First Called Session of
the Twenty-Sixth Legislature, approved February 23,
1900, providing for the survey and sale of the
unsurveyed school land. Said land is situated in

Magnetic Variation *11° 47'*

Angle from Polaris in Elongation

~~El Paso~~*Hudspeth*

County, about

63
50

miles

N 30 W
*N. W.**Sierra Blanca*

from center of County, and known

as survey No. *1* in Block No. *2*

BEGINNING AT the N. W. corner of Block "A", State University Lands in

the boundary line between Texas and New Mexico, a large earth mound

and four pits from which the N/ Point of Alamo Mountain bears N. 81°

52' E., a sharp peak bears S/ 72° 50' E., monument on Sierra Alta

bears S. 49° 54' W.; thence S. 1900 vrs.; thence W. 2200 vrs.;

thence N. 1900 vrs.; thence E. 2200 vrs.

(This block contains medium grass land and mountains)

138913
CORRECT ON MAP FOR *7404* ACRES
7/1/50 *VEE* *Patented* *7-13-50*
Robinson

to the place of beginning

R. J. Owen

J. P. Hague

Chain Carriers


I, *A. H. Parker*

, State Surveyor for the State of Texas, do hereby

certify that the foregoing survey was made by me according to law under the direction of the Commissioner of
the General Land Office by establishing base lines for the block to which this survey belongs; that the limits,
boundaries and corners, with the marks, natural and artificial, are truly described in the foregoing Plat and Field
Notes.

Surveyed day of *June* 1900.

A. H. Parker
State Surveyor for the State of Texas.



Magnetic Variation $11^{\circ} 47'$

Angle from Polaris in Elongation

Hudspeth
~~El Paso~~ County, about $62\frac{1}{2}$ miles *N 30 W* *Sierra Blanca*
~~N.W.~~ from center of County, and known
 as survey No. 2 in Block No. 2

BEGINNING AT the N. W. corner of survey No. 1 in the boundary line
 between Texas and New Mexico; thence S. 1900 vrs. to the S. W. cor-
 ner of survey No. 1; thence W. 1900 vrs.; thence N. 1900 vrs.;
 thence E. 1900 vrs.

138914
 CORRECT ON MAP FOR 640 ACRES
 7/1/50 *YES*

Patented
 7-13-50
Grover Seal

to the place of beginning

R. J. Owen


J. P. Hague

Chain Carriers

I, A. H. Parker, State Surveyor for the State of Texas, do hereby
 certify that the foregoing survey was made by me according to law under the direction of the Commissioner of
 the General Land Office by establishing base lines for the block to which this survey belongs; that the limits,
 boundaries and corners, with the marks, natural and artificial, are truly described in the foregoing Plat and Field
 Notes.

Surveyed day of June 1900.

A. H. Parker
 State Surveyor for the State of Texas.



The State of Texas,

Hudspeth
~~El Paso~~

County,

Survey

No. *3*

or

District,

Blk. *2*

FIELD NOTES of a survey of *640*

acres of land made for the Public Free School Fund by virtue of an Act of the First Called Session of the Twenty-Sixth Legislature, approved February 23, 1900, providing for the survey and sale of the unsurveyed school land. Said land is situated in

Magnetic Variation

11 47'

Angle from Polaris in Elongation

~~El Paso~~

County, about

55 64

miles

N 32 W
N.W.

Sierra Blanca
from center of County, and known

as survey No. *3* in Block No. *2*

BEGINNING AT the N. W. corner of survey No. 2 in the boundary line between Texas and N. Mexico; thence *12* S. 1900 vrs. to S. W. corner of survey No. 2; thence W. 1900 vrs.; thence N. 1900 vrs.; thence E. 1900 vrs.

9/370
CORRECT ON MAP FOR *640* ACRES
7/1/50 *IES*

Patented
7-10-50
Robertson

to the place of beginning

R. J. Owen

J. P. Hague


Chain Carriers

A. H. Parker

I, _____, State Surveyor for the State of Texas, do hereby certify that the foregoing survey was made by me according to law under the direction of the Commissioner of the General Land Office by establishing base lines for the block to which this survey belongs; that the limits, boundaries and corners, with the marks, natural and artificial, are truly described in the foregoing Plat and Field Notes.

Surveyed _____ day of *June* 1900.

A. H. Parker
State Surveyor for the State of Texas.



The State of Texas,

Survey

Hudspeth~~El Paso~~

County,

No. *4*

or

District,

Blk. *2*FIELD NOTES of a survey of *640*

acres of land made for the Public Free School Fund
by virtue of an Act of the First Called Session of
the Twenty-Sixth Legislature, approved February 23,
1900, providing for the survey and sale of the
unsurveyed school land. Said land is situated in

Magnetic Variation *11° 47'*

Angle from Polaris in Elongation

Hudspeth~~El Paso~~

County, about

64 1/2
50

miles

N 33 W
*N.W.**Sierra Blanco*

from center of County, and known

as survey No. *4* in Block No. *2*

BEGINNING AT the N. W. corner of survey No. 3 in the boundary line be-
ween Texas and New Mexico; thence S. 1900 vrs. to the S. W. corner
of survey No. 3; thence W. 1900 vrs.; thence N. 1900 vrs.; thence
E/ 1900 vrs.

91371
CORRECT ON MAP FOR *640* ACRES
7/1/50 VES

Patented
7-10-50
Robertson

to the place of beginning


*R. J. Owen**J. P. Hague*

Chain Carriers

I, *A. H. Parker*, State Surveyor for the State of Texas, do hereby
certify that the foregoing survey was made by me according to law under the direction of the Commissioner of
the General Land Office by establishing base lines for the block to which this survey belongs; that the limits,
boundaries and corners, with the marks, natural and artificial, are truly described in the foregoing Plat and Field
Notes.

Surveyed day of *June* 1900.

A. H. Parker
State Surveyor for the State of Texas.



Magnetic Variation..... 11 47'

Angle..... from Polaris in..... Elongation

Hudspeth
~~El Paso~~

County, about

65
50

miles

N 23 W
N.W.

Sierra Blanca
from center of County, and known

as survey No. 5 in Block No. 2

BEGINNING AT the N. W. corner of survey No. 4 in the boundary line between Texas and New Mexico; thence S. 1900 vrs. to the S. W. corner of survey No. 4; thence W. 1900 vrs.; thence N. 1900 vrs.; thence E. 1900 vrs.

138915
CORRECT ON MAP FOR 640 ACRES
7/1/50 VES
Patented
7-13-50
Parkinson

to the place of beginning

R. J. Owen

J. P. Hague

Chain Carriers

I, A. H. Parker, State Surveyor for the State of Texas, do hereby certify that the foregoing survey was made by me according to law under the direction of the Commissioner of the General Land Office by establishing base lines for the block to which this survey belongs; that the limits, boundaries and corners, with the marks, natural and artificial, are truly described in the foregoing Plat and Field Notes.

Surveyed..... day of June 1900.

A. H. Parker
State Surveyor for the State of Texas.

The State of Texas,

Survey

Hudspeth

~~El Paso~~

County,

No. 5


or

District,

Blk. 2

FIELD NOTES of a survey of 640

acres of land made for the Public Free School Fund by virtue of an Act of the First Called Session of the Twenty-Sixth Legislature, approved February 23, 1900, providing for the survey and sale of the unsurveyed school land. Said land is situated in



The State of Texas,

Survey

Hudspeth~~El Paso~~

County,

No. *6*

or

District,

Blk. *2*FIELD NOTES of a survey of *640*

acres of land made for the Public Free School Fund by virtue of an Act of the First Called Session of the Twenty-Sixth Legislature, approved February 28, 1900, providing for the survey and sale of the unsurveyed school land. Said land is situated in

Magnetic Variation *11° 47'*

Angle from Polaris in Elongation

Hudspeth~~El Paso~~

County, about

50 65 1/2

miles

*N 34° W**N.W.*

from center of County, and known

as survey No. *6* in Block No. *2*BEGINNING AT *the N. W. corner of survey No. 5 in the boundary line be-*~~twix~~ *tween* Texas and New Mexico; thence W. 1900 vrs. to the N. E.

corner of survey No. 1, Block No. 1, in the Hueco Mountains; thence

S. 1900 vrs. to the S. E. corner of survey No. 1; thence E. 1900 vrs.

to the S. W. corner of survey No. 5; thence N. 1900 vrs.

138916
CORRECT ON MAP FOR *640* ACRES
7/1/50 *YES*
Patented
7-13-50
Robertson

to the place of beginning

*R. J. Owen**J. P. Hague*


Chain Carriers

I, *A. H. Parker*, State Surveyor for the State of Texas, do hereby

certify that the foregoing survey was made by me according to law under the direction of the Commissioner of the General Land Office by establishing base lines for the block to which this survey belongs; that the limits, boundaries and corners, with the marks, natural and artificial, are truly described in the foregoing Plat and Field Notes.

Surveyed *June* day of *June* 1900.

A. H. Parker
State Surveyor for the State of Texas.



The State of Texas,

Survey

Hudspeth
~~El Paso~~

County,

No. *7*

or

District,

Blk. *2*FIELD NOTES of a survey of *640*

acres of land made for the Public Free School Fund
by virtue of an Act of the First Called Session of
the Twenty-Sixth Legislature, approved February 23,
1900, providing for the survey and sale of the
unsurveyed school land. Said land is situated in

Magnetic Variation *11 47'*

Angle from Polaris in Elongation

Hudspeth
~~El Paso~~

County, about

*64 1/2**50*

miles

*N 34° W**N.W.**Sierra Blanca*

from center of County, and known

as survey No. *7* in Block No. *2*

BEGINNING AT the S. W. corner of survey No. 6; thence E. 1900 vrs. to the
S. E. corner of survey No. 6; thence S. 1900 vrs.; thence W. 1900 vrs
thence N. 1900 vrs.

138917
CORRECT ON MAP FOR *640* ACRES
7/1/50 VES

Patented
7-13-50
Robertson

to the place of beginning

R. J. Owen


J. P. Hague

Chain Carriers

I, *A. H. PARKER*, State Surveyor for the State of Texas, do hereby
certify that the foregoing survey was made by me according to law under the direction of the Commissioner of
the General Land Office by establishing base lines for the block to which this survey belongs; that the limits,
boundaries and corners, with the marks, natural and artificial, are truly described in the foregoing Plat and Field
Notes.

Surveyed *June* day of *June* 1900.

A. H. Parker
State Surveyor for the State of Texas.



Magnetic Variation 11° 47'

Angle from Polaris to Elongation

El Paso County, about 50 miles N.W. from center of County, and known as survey No. 8 in Block No. 2

BEGINNING AT the N. E. corner of survey 7; thence E. 1900 vrs.; thence S. 1900 vrs.; thence W. 1900 vrs. to the S. E. corner of survey No. 7; thence N. 1900 vrs.

*Cancelled by
Corr. F.N.
See File 138918
4/27/37
K.C.H.*

to the place of beginning

R. J. Owen

J. P. Hague

} Chain Carriers

A. H. Parker


I, A. H. Parker, State Surveyor for the State of Texas, do hereby certify that the foregoing survey was made by me according to law under the direction of the Commissioner of the General Land Office by establishing base lines for the block to which this survey belongs; that the limits, boundaries and corners, with the marks, natural and artificial, are truly described in the foregoing Plat and Field Notes.

Surveyed day of June 1900.

A. H. Parker
State Surveyor for the State of Texas.

The State of Texas, } Survey
El Paso County, } No. 8
or District, } Blk. 2

FIELD NOTES of a survey of 640 acres of land made for the Public Free School Fund by virtue of an Act of the First Called Session of the Twenty-Sixth Legislature, approved February 23, 1900, providing for the survey and sale of the unsurveyed school land. Said land is situated in



Magnetic Variation 11 47'

Angle..... from Polaris in..... Elongation

Hudspeth County, about 6 3/4 miles N. 33° W. from Sierra Blanca center of County, and known as survey No. 9 in Block No. 2

BEGINNING AT the N. E. corner of survey No. 8; thence E. 1900 vrs.; thence S. 1900 vrs.; thence W. 1900 vrs. to the S. E. corner of survey No. 8; thence N. 1900 vrs.

91372
CORRECT ON MAP FOR 640 ACRES
7/1/50 VES

Patd
7-10-50
Robertson

to the place of beginning

R. J. Owen

J. P. Hague

Chain Carriers

I, A. H. Parker, State Surveyor for the State of Texas, do hereby certify that the foregoing survey was made by me according to law under the direction of the Commissioner of the General Land Office by establishing base lines for the block to which this survey belongs; that the limits, boundaries and corners, with the marks, natural and artificial, are truly described in the foregoing Plat and Field Notes.

Surveyed..... day of June 1900.


A. H. Parker
State Surveyor for the State of Texas.

The State of Texas,

Hudspeth County, Survey
El Paso No. 9
or..... District, Blk. 2

FIELD NOTES of a survey of 640

acres of land made for the Public Free School Fund by virtue of an Act of the First Called Session of the Twenty-Sixth Legislature, approved February 23, 1900, providing for the survey and sale of the unsurveyed school land. Said land is situated in



The State of Texas,

Survey

Hudspeth~~El Paso~~

County,

No. **10**

or..... District,

Blk. **2**FIELD NOTES of a survey of **640**

acres of land made for the Public Free School Fund
by virtue of an Act of the First Called Session of
the Twenty-Sixth Legislature, approved February 23,
1900, providing for the survey and sale of the
unsurveyed school land. Said land is situated in

Magnetic Variation **11 47'**

Angle..... from Polaris in..... Elongation

Hudspeth
~~El Paso~~

County, about

~~63~~
~~50~~

miles

N32W
~~N.W.~~*Sierra Blanca*

from center of County, and known

as survey No. **10** in Block No. **2**

BEGINNING AT the N. E. corner of survey No. 9; thence E/ 1900 vrs.;
thence S. 1900 vrs.; thence W. ~~xxx~~ 1900 vrs. to the S. E. corner of
survey No. 9; thence ~~12~~ N. 1900 vrs.

91373
CORRECT ON MAP FOR 640 ACRES
8/26/59 V.E.S.

Patented
9-17-1959
J. Hedrick

to the place of beginning

R. J. Owen


J. P. Hague

Chain Carriers

I, A. H. Parker, State Surveyor for the State of Texas, do hereby
certify that the foregoing survey was made by me according to law under the direction of the Commissioner of
the General Land Office by establishing base lines for the block to which this survey belongs; that the limits,
boundaries and corners, with the marks, natural and artificial, are truly described in the foregoing Plat and Field
Notes.

Surveyed..... day of **June** 1900.

A. H. Parker
State Surveyor for the State of Texas.



The State of Texas,

Survey

Hudspeth~~El Paso~~

County,

No. *11*

or

District,

Blk. *2*FIELD NOTES of a survey of *640*

acres of land made for the Public Free School Fund
by virtue of an Act of the First Called Session of
the Twenty-Sixth Legislature, approved February 23,
1900, providing for the survey and sale of the
unsurveyed school land. Said land is situated in

Magnetic Variation *11 47'*

Angle from Polaris in Elongation

Hudspeth
~~El Paso~~

County, about

50.62 1/2 miles*N 30 W*
*N.W.*from *Sierra Blanca*
center of County, and knownas survey No. *11* in Block No. *2*

BEGINNING AT the N. E. corner of survey No. 10; thence E. 1900 vrs.;

S. 1900 vrs.; thence W. 1900 vrs. to the S. E. corner of survey No.

10; thence N. 1900 vrs. to the place of

137171
CORRECT ON MAP FOR *640* ACRES
7/1/50 VES
Patented
7-1-50
Robertson

to the place of beginning

R. J. Owen


J. P. Hague

Chain Carriers

I, *A. H. Parker*, State Surveyor for the State of Texas, do hereby
certify that the foregoing survey was made by me according to law under the direction of the Commissioner of
the General Land Office by establishing base lines for the block to which this survey belongs; that the limits,
boundaries and corners, with the marks, natural and artificial, are truly described in the foregoing Plat and Field
Notes.

Surveyed day of *June* 1900.

A. H. Parker
State Surveyor for the State of Texas.



The State of Texas,

Survey

Hudspeth~~El Paso~~

County,

No. *12*

or

District,

Blk. *2**740 4*FIELD NOTES of a survey of *640*

acres of land made for the Public Free School Fund by virtue of an Act of the First Called Session of the Twenty-Sixth Legislature, approved February 23, 1900, providing for the survey and sale of the unsurveyed school land. Said land is situated in

Magnetic Variation *11° 47'*

Angle from Polaris in Elongation

Hudspeth
~~El Paso~~

County, about

62
~~50~~

miles

N. 29 W.
~~N. W.~~from *Sierra Blanca* center of County, and knownas survey No. *12* in Block No. *2*

BEGINNING AT the N. E. corner of survey No. 11; thence E. 2200 vrs. to W. line of Block "A", State University Lands; thence S. 1900 vrs.; thence W. 2200 vrs.; thence N. 1900 vrs.

137172
CORRECT ON MAP FOR *740 4* ACRES
7/1/50 *YES*

Patented
7-11-50
Robertson

to the place of beginning

R. J. Owen


J. P. Hague

Chain Carriers

I, *A. H. Parker*, State Surveyor for the State of Texas, do hereby certify that the foregoing survey was made by me according to law under the direction of the Commissioner of the General Land Office by establishing base lines for the block to which this survey belongs; that the limits, boundaries and corners, with the marks, natural and artificial, are truly described in the foregoing Plat and Field Notes.

Surveyed day of *June* 1900.

A. H. Parker
State Surveyor for the State of Texas.



The State of Texas,

Survey

Hudspeth~~El Paso~~

County,

No. 13

or

District,

Blk. 2

740 4

FIELD NOTES of a survey of 640

acres of land made for the Public Free School Fund
by virtue of an Act of the First Called Session of
the Twenty-Sixth Legislature, approved February 23,
1900, providing for the survey and sale of the
unsurveyed school land. Said land is situated in

Magnetic Variation 11° 47'

Angle from Polaris in Elongation

~~El Paso~~

County, about

62
50

miles

N. 30° W.
N. W.

Sierra Blanca

from center of County, and known

as survey No. 13 in Block No. 2

BEGINNING AT the S. E. corner of survey No. 12 in the W. line of Block "A"

State university lands; thence S. 1900 vrs.; thence W. 2200 vrs.;

thence N. 1900 vrs. to the S. W. corner of survey No. 12; thence E.

2200 vrs.

152654
CORRECT ON MAP FOR 640 ACRES
11/16/51 VES
Patented
11-27-51
Ashmeade

to the place of beginning

R. J. Owen

J. P. Hague

Chain Carriers


I, A. H. Parker, State Surveyor for the State of Texas, do hereby

certify that the foregoing survey was made by me according to law under the direction of the Commissioner of
the General Land Office by establishing base lines for the block to which this survey belongs; that the limits,
boundaries and corners, with the marks, natural and artificial, are truly described in the foregoing Plat and Field
Notes.

Surveyed day of June 1900.

A. H. Parker

State Surveyor for the State of Texas.



The State of Texas,

Hudspeth~~El Paso~~

County,

Survey

No. *14*

or

District,

Blk. *2*FIELD NOTES of a survey of *640*

acres of land made for the Public Free School Fund
by virtue of an Act of the First Called Session of
the Twenty-Sixth Legislature, approved February 23,
1900, providing for the survey and sale of the
unsurveyed school land. Said land is situated in

Magnetic Variation

11 47'

Angle from Polaris in Elongation

Hudspeth

County, about

62 1/2

miles

N. 31° W~~S. W.~~*Sierra Blanca*

from center of County, and known

as survey No. *14* in Block No. *2*

BEGINNING AT the N. W. corner of survey No. 13; thence S. 1900 vrs. to
the S. W. corner of survey No. 13; thence W. 1900 vrs.; thence N.
1900 vrs.; thence E. 1900 vrs.

152655
CORRECT ON MAP FOR *640 ACRES*
7-20-59 VES

Patented
7-24-1959
Pat. No. 250, Vol. 29-B
Hedrick

to the place of beginning

R. J. Owen


J. P. Hague

Chain Carriers

I, *A. H. Parker*, State Surveyor for the State of Texas, do hereby
certify that the foregoing survey was made by me according to law under the direction of the Commissioner of
the General Land Office by establishing base lines for the block to which this survey belongs; that the limits,
boundaries and corners, with the marks, natural and artificial, are truly described in the foregoing Plat and Field
Notes.

Surveyed day of *June* 1900.

A. H. Parker
State Surveyor for the State of Texas.



The State of Texas,

Hudspeth~~El Paso~~

County,

Survey

No. 15

or

District,

Blk. 2FIELD NOTES of a survey of 640

acres of land made for the Public Free School Fund
by virtue of an Act of the First Called Session of
the Twenty-Sixth Legislature, approved February 23,
1900, providing for the survey and sale of the
unsurveyed school land. Said land is situated in

Magnetic Variation 11° 47'

Angle from Polaris in Elongation

Hudspeth~~El Paso~~

County, about

50 62 1/2 miles*N 32 W**N.W.**Sierra Blanca*

from center of County, and known

as survey No. 15 in Block No. 2

BEGINNING AT the N. W. corner of No. 14; thence S. 1900 vrs. to the S.W.
corner of survey No. 14; thence W. 1900 vrs.; thence N. 1900 vrs.;
thence E. 1900 vrs.

137206
CORRECT ON MAP FOR 640 ACRES
7/150 VES

Patented
7-13-50
Robinson

to the place of beginning

R. J. Owen


J. P. Hague

Chain Carriers

I, A. H. Parker, State Surveyor for the State of Texas, do hereby
certify that the foregoing survey was made by me according to law under the direction of the Commissioner of
the General Land Office by establishing base lines for the block to which this survey belongs; that the limits,
boundaries and corners, with the marks, natural and artificial, are truly described in the foregoing Plat and Field
Notes.

Surveyed day of June 1900.

A. H. Parker
State Surveyor for the State of Texas.



Magnetic Variation $11^{\circ} 47'$

Angle from Polaris in Elongation

Hudspeth
~~El Paso~~

County, about

63
~~50~~

miles

N. 33 W
~~N. W~~

Sierra Blanca

from center of County, and known

as survey No. *16* in Block No. *2*

BEGINNING AT the N. W. corner of survey No. 15; thence S. 1900 vrs. to the S. W. corner of survey No. 15; thence W. 1900 vrs.; thence N. 1900 vrs.; thence E. 1900 vrs.

137174.
CORRECT ON MAP FOR *640* ACRES
7/1/50 VES

Patented
7-12-50
Robinson

to the place of beginning

R. J. Owen

J. P. Hague


Chain Carriers

I, *A. H. Parker*, State Surveyor for the State of Texas, do hereby

certify that the foregoing survey was made by me according to law under the direction of the Commissioner of the General Land Office by establishing base lines for the block to which this survey belongs; that the limits, boundaries and corners, with the marks, natural and artificial, are truly described in the foregoing Plat and Field Notes.

Surveyed day of *June* 1900.

A. H. Parker
State Surveyor for the State of Texas.



The State of Texas,

Survey

Hudspeth~~El Paso~~

County,

No. *17*

or

District,

Blk. *2*FIELD NOTES of a survey of *640*

acres of land made for the Public Free School Fund
by virtue of an Act of the First Called Session of
the Twenty-Sixth Legislature, approved February 23,
1900, providing for the survey and sale of the
unsurveyed school land. Said land is situated in

Magnetic Variation *11° 47'*

Angle from Polaris in Elongation

Hudspeth~~El Paso~~

County, about

*63 1/2**50*

miles

*N. 34° W**N. W.**Sierra Blanca*

from center of County, and known

as survey No. *17* in Block No. *2*

BEGINNING AT the N. W. corner of survey No. 16; thence S. 1900 vrs. to
the S. W. corner of survey No. 16; thence W. 1900 vrs.; thence N.
1900 vrs.; thence E. 1900 vrs.

138919
CORRECT ON MAP FOR *640* ACRES
7/1/50 *YES*

Patented
7-13-50
Robinson

to the place of beginning


*R. J. Owen**J. P. Hague*

Chain Carriers

I, *A. H. Parker*, State Surveyor for the State of Texas, do hereby
certify that the foregoing survey was made by me according to law under the direction of the Commissioner of
the General Land Office by establishing base lines for the block to which this survey belongs; that the limits,
boundaries and corners, with their marks, natural and artificial, are truly described in the foregoing Plat and Field
Notes.

Surveyed day of *June* 1900.

A. H. Parker
State Surveyor for the State of Texas.



Magnetic Variation $11^{\circ} 47'$

Angle from Polaris in Elongation

~~El Paso~~ *Hudspeth* County, about ~~50~~ *64* miles *NEAR N.W. Sierra Blanca* from center of County, and known as survey No. *18* in Block No. *2*

BEGINNING AT the N. W. corner of survey No. 17; thence S. 1900 vrs. to the S. W. corner of survey No. 17; thence W. 1900 vrs. to the S. E. corner of survey No. 13, Block 1; thence N. 1900 vrs. to the N. E. corner of the survey No. 13; thence E. 1900 vrs.

138920
CORRECT ON MAP FOR *640* ACRES
7/1/50
Patented
7-13-50
Robertson

to the place of beginning

R. J. Owen


J. P. Hague

Chain Carriers

I, *A. H. Parker*, State Surveyor for the State of Texas, do hereby certify that the foregoing survey was made by me according to law under the direction of the Commissioner of the General Land Office by establishing base lines for the block to which this survey belongs; that the limits, boundaries and corners, with the marks, natural and artificial, are truly described in the foregoing Plat and Field Notes.

Surveyed day of *June* 1900.

A. H. Parker
State Surveyor for the State of Texas.



The State of Texas,

Hudspeth~~EL PASO~~

County,

Survey

No. 19

or

District,

Blk. 2FIELD NOTES of a survey of 640

acres of land made for the Public Free School Fund
by virtue of an Act of the First Called Session of
the Twenty-Sixth Legislature, approved February 23,
1900, providing for the survey and sale of the
unsurveyed school land. Said land is situated in

Magnetic Variation

11 47'

Angle from Polaris in Elongation

Hudspeth
~~EL PASO~~

County, about

50 63

miles

N. 35° W.
N. W.

from center of County, and known

as survey No. 19 in Block No. 2

BEGINNING AT the S. W. corner of survey No. 18; thence E. 1900 vrs. to the
S. E. corner of survey No. 18; thence S. 1900 vrs.; thence W. 1900
vrs. to the NW W. corner of survey No. 6, Block No. 3; thence N. 1900
vrs. to the

138221
CORRECT ON MAP FOR 640 ACRES
7/1/50 VES

Patented
7-13-50
O. C. Johnson

to the place of beginning

R. J. Owen


J. P. Hague

Chain Carriers

I, A. H. Parker, State Surveyor for the State of Texas, do hereby
certify that the foregoing survey was made by me according to law under the direction of the Commissioner of
the General Land Office by establishing base lines for the block to which this survey belongs; that the limits,
boundaries and corners, with the marks, natural and artificial, are truly described in the foregoing Plat and Field
Notes.

Surveyed June day of June 1900.

A. H. Parker
State Surveyor for the State of Texas.



Magnetic Variation $11^{\circ} 47'$

Angle from Polaris in Elongation

Hudspeth
El Paso County, about

63

50

miles

$N. 34^{\circ} W$
N.W.

Sierra Blanca

from center of County, and known

as survey No. 20 in Block No. 2

BEGINNING AT the N. E. corner of survey No. 19; thence E. 1900 vrs.;

thence S. 1900 vrs.; thence W. 1900 vrs. to the S. E. corner of No.

1919; thence N. 1900 vrs.

152656
CORRECT ON MAP FOR 640 ACRES
7-20-59 YES

Patented
7-24-1959
Pat. no. 251, Vol. 29-B
Hedrick

to the place of beginning

R. J. Owen

J. P. Hague

Chain Carriers

I, A. H. Parker, State Surveyor for the State of Texas, do hereby certify that the foregoing survey was made by me according to law under the direction of the Commissioner of the General Land Office by establishing base lines for the block to which this survey belongs; that the limits, boundaries and corners, with the marks, natural and artificial, are truly described in the foregoing Plat and Field Notes.

Surveyed day of June 1900.

A. H. Parker
State Surveyor for the State of Texas.

The State of Texas,

Hudspeth

El Paso

County,

or

District,


Survey

No. 20

Blk. 2

FIELD NOTES of a survey of 640

acres of land made for the Public Free School Fund by virtue of an Act of the First Called Session of the Twenty-Sixth Legislature, approved February 23, 1900, providing for the survey and sale of the unsurveyed school land. Said land is situated in



The State of Texas,

Survey

El Paso

County,

No. 21

or

District,

Blk. 2FIELD NOTES of a survey of 640

acres of land made for the Public Free School Fund
by virtue of an Act of the First Called Session of
the Twenty-Sixth Legislature, approved February 23,
1900, providing for the survey and sale of the
unsurveyed school land. Said land is situated in

Magnetic Variation 11 47'

Angle from Polaris in Elongation

El Paso

County, about

50

miles

N.W.

from center of County, and known

as survey No. 21 in Block No. 2BEGINNING AT the N. E. corner of survey No. 20; thence E. 1900 vrs.;thence S. 1900 vrs.; thence W. 1900 vrs. to the S. E. corner of No.18;20; thence N. 1900 vrs.

*Cancelled in
low
See file 138923
9/21/37
Koske*

to the place of beginning

R. J. OwenJ. P. Hague


Chain Carriers

I, A. H. Parker, State Surveyor for the State of Texas, do hereby

certify that the foregoing survey was made by me according to law under the direction of the Commissioner of
the General Land Office by establishing base lines for the block to which this survey belongs; that the limits,
boundaries and corners, with the marks, natural and artificial, are truly described in the foregoing Plat and Field
Notes.

Surveyed day of June 1900.

A. H. Parker
State Surveyor for the State of Texas.



The State of Texas,

Survey

Hudspeth~~El Paso~~

County,

No. *22*

or

District,

Blk. *2*FIELD NOTES of a survey of *640*

acres of land made for the Public Free School Fund
by virtue of an Act of the First Called Session of
the Twenty-Sixth Legislature, approved February 23,
1900, providing for the survey and sale of the
unsurveyed school land. Said land is situated in

Magnetic Variation *11° 47'*

Angle from Polaris in Elongation

Hudspeth~~El Paso~~

County, about

50 1/2

miles

*N. 32 W.**N.W.**Sierra Blanca*

from center of County, and known

as survey No. *22* in Block No. *2*

BEGINNING AT the N. E. corner of survey No. 21; thence E. 1900 vrs.;

thence S. 1900M vrs.; thence W. 1900 vrs. to the S. E. corner of No.

21; thence N. 1900 vrs.

137173
CORRECT ON MAP FOR *640* ACRES
7/1/50 *163*
Patented
7-12-50
O. H. Parker

to the place of beginning

R. J. Owen

J. P. Hague


Chain Carriers

I, *A. H. Parker*, State Surveyor for the State of Texas, do hereby

certify that the foregoing survey was made by me according to law under the direction of the Commissioner of
the General Land Office by establishing base lines for the block to which this survey belongs; that the limits,
boundaries and corners, with the marks, natural and artificial, are truly described in the foregoing Plat and Field
Notes.

Surveyed day of *June* 1900.

A. H. Parker
State Surveyor for the State of Texas.



The State of Texas,

Survey

Hudspeth~~El Paso~~

County,

No. 23

or

District,

Blk. 2FIELD NOTES of a survey of 640

acres of land made for the Public Free School Fund
by virtue of an Act of the First Called Session of
the Twenty-Sixth Legislature, approved February 23,
1900, providing for the survey and sale of the
unsurveyed school land. Said land is situated in

Magnetic Variation 11 47'

Angle from Polaris in Elongation

Hudspeth
~~El Paso~~County, about 61 50 miles*N. 32 W.**Sierra Blanca**N.W.* from center of County, and knownas survey No. 23 in Block No. 2

BEGINNING AT the N. E. corner of survey No. 22; thence E. 1900 vrs.;
thence S. 1900 vrs.; thence W. 1900 vrs. to the S. E. corner of No.
22; thence N. 1900 vrs.

91564
EXCEPT ON MAP FOR 640 ACRES
4/7/50
Patented 7-29-1959
Pat. No. 255, Vol. 29-B
M. Theobald

to the place of beginning

R. J. Owen


J. P. Hague

Chain Carriers

I, A. H. Parker, State Surveyor for the State of Texas, do hereby
certify that the foregoing survey was made by me according to law under the direction of the Commissioner of
the General Land Office by establishing base lines for the block to which this survey belongs; that the limits,
boundaries and corners, with the marks, natural and artificial, are truly described in the foregoing Plat and Field
Notes.

Surveyed day of June 1900.

A. H. Parker
State Surveyor for the State of Texas.



Magnetic Variation.....

11 47'

Angle..... from Polaris in..... Elongation

Hudspeth

El Paso

County, about 60 1/2 miles N. 31° W. Sierra Blanca

as survey No. 24 in Block No. 2

BEGINNING AT the N. E. corner of survey No. 23; thence E. 2200 vrs.;

to the NW line of block "A", State University Lands; thence S. 1900

vrs. to an earth mound and four pits from which the N. point of Alamo

Mountain bears N. 67° 43' E.; thence W. 2200 vrs. to the S. E. corner

of survey No. 23; thence N. 1900 vrs. to the place of beginning.

93310
 CORRECT ON MAP FOR 740 ACRES
 7/20/59 VES

to the place of beginning

E. J. Owen

J. P. Hague

Chain Carriers

I, A. H. Parker, State Surveyor for the State of Texas, do hereby
 certify that the foregoing survey was made by me according to law under the direction of the Commissioner of
 the General Land Office by establishing base lines for the block to which this survey belongs; that the limits,
 boundaries and corners, with the marks, natural and artificial, are truly described in the foregoing Plat and Field
 Notes.

Surveyed..... day of June 1900.

A. H. Parker
 State Surveyor for the State of Texas.

The State of Texas,

Hudspeth

County,

or..... District,

Survey


No. 24

Blk. 2

740 5

FIELD NOTES of a survey of.....

acres of land made for the Public Free School Fund
 by virtue of an Act of the First Called Session of
 the Twenty-Sixth Legislature, approved February 23,
 1900, providing for the survey and sale of the
 unsurveyed school land. Said land is situated in



The State of Texas,

Survey

El Paso

County,

No. 1

or

District,

Blk. 3

FIELD NOTES of a survey of 740 $\frac{1}{2}$

acres of land made for the Public Free School Fund by virtue of an Act of the First Called Session of the Twenty-Sixth Legislature, approved February 23, 1900, providing for the survey and sale of the unsurveyed school land. Said land is situated in

Magnetic Variation 11° 47'

Angle from Polaris in Elongation

El Paso

County, about

50

miles

N.W.

from center of County, and known

as survey No.

1

in Block No.

3

BEGINNING AT the S. E. corner of survey No. 24, Block 2 in the W. line

Block "A", State University Lands an earth mound and 4 pits from

which the N. point of Alamo Mountain bears N. 67° 43' E.; thence E. S.

1900 vrs.; thence W. 2200 vrs.; thence N. 1900 vrs.; ~~thence~~ Thence

E. 2200 vrs.

(This block contains medium grass land and mountains)

to the place of beginning

R. J. Owen

J. P. Hague


Chain Carriers

I, A. H. Parker, State Surveyor for the State of Texas, do hereby

certify that the foregoing survey was made by me according to law under the direction of the Commissioner of the General Land Office by establishing base lines for the block to which this survey belongs; that the limits, boundaries and corners, with the marks, natural and artificial, are truly described in the foregoing Plat and Field Notes.

Surveyed day of June 1900.

State Surveyor for the State of Texas.



Magnetic Variation $11^{\circ} 47'$

Angle from Polaris in Elongation

~~El Paso~~ Hudspeth County, about

50 60

miles

N 32 W
H.W.

Sierra Blanca from center of County, and known

as survey No. 2 in Block No. 3

BEGINNING AT the N. W. corner of survey No. 1; thence S. 1900 vrs. to the S. W. corner of survey No. 1; thence W. 1900 vrs.; thence N. 1900 vrs.; thence E. 1900 vrs.

137175
CORRECT ON MAP FOR 640 ACRES
7/1/50

Patented
7-12-50
Robertson

to the place of beginning

R. J. Owen

J. P. Hague

Chain Carriers

I, A. H. Parker, State Surveyor for the State of Texas, do hereby certify that the foregoing survey was made by me according to law under the direction of the Commissioner of the General Land Office by establishing base lines for the block to which this survey belongs; that the limits, boundaries and corners, with the marks, natural and artificial, are truly described in the foregoing Plat and Field Notes.

Surveyed day of June 1900.

A. H. Parker
State Surveyor for the State of Texas.

The State of Texas,

Hudspeth

~~El Paso~~

County,

or District,


Survey

No. 2

Blk. 3

FIELD NOTES of a survey of 640

acres of land made for the Public Free School Fund by virtue of an Act of the First Called Session of the Twenty-Sixth Legislature, approved February 23, 1900, providing for the survey and sale of the unsurveyed school land. Said land is situated in



The State of Texas,

Survey

Hudspeth~~El Paso~~

County,

No. *3*

or

District,

Blk. *3*FIELD NOTES of a survey of *640*

acres of land made for the Public Free School Fund
by virtue of an Act of the First Called Session of
the Twenty-Sixth Legislature, approved February 23,
1900, providing for the survey and sale of the
unsurveyed school land. Said land is situated in

Magnetic Variation *11° 47'*

Angle from Polaris in Elongation

Hudspeth *60 1/2* *N. 33 W.* *Sierra Blanca*
~~El Paso~~ County, about *50* miles ~~N. W.~~ from center of County, and known
as survey No. *3* in Block No. *3*

BEGINNING AT the N. W. corner of survey No. 2; thence S. 1900 vrs. to
the S. W. corner of survey No. 2; thence W. 1900 vrs.; thence N.
1900 vrs.; thence E. 1900 vrs.

137176
CORRECT ON MAP FOR *640* ACRES
7/1/50 *YES*
Patented
7-12-50
Johnson

to the place of beginning


*R. J. Owen**J. P. Hague*

Chain Carriers

I, *A. H. Parker*, State Surveyor for the State of Texas, do hereby
certify that the foregoing survey was made by me according to law under the direction of the Commissioner of
the General Land Office by establishing base lines for the block to which this survey belongs; that the limits,
boundaries and corners, with the marks, natural and artificial, are truly described in the foregoing Plat and Field
Notes.

Surveyed *June* day of *June* 1900.

A. H. Parker
State Surveyor for the State of Texas.



Magnetic Variation..... $11^{\circ} 47'$

Angle..... from Polaris in..... Elongation.....

..... El Paso County, about 50 miles N.W. from center of County, and known as survey No. 4 in Block No. 3

BEGINNING AT the N. W. corner of survey No. 3; thence S. 1900 vrs. to the S. W. corner of survey No. 3; thence W. 1900 vrs.; thence N. 1900 vrs.; thence E. 1900 vrs.

*Cancelled by
Cor 7 n
see file #137177
9/27/37
Halle*

..... to the place of beginning

..... R. J. Owen

..... J. P. Hague

} Chain Carriers

I, A. H. Parker, State Surveyor for the State of Texas, do hereby certify that the foregoing survey was made by me according to law under the direction of the Commissioner of the General Land Office by establishing base lines for the block to which this survey belongs; that the limits, boundaries and corners, with the marks, natural and artificial, are truly described in the foregoing Plat and Field Notes.

Surveyed..... day of June 1900.

A. H. Parker
State Surveyor for the State of Texas.

The State of Texas,

El Paso

County,

or.....

District,


Survey

No. 4

Blk. 3

FIELD NOTES of a survey of 640

acres of land made for the Public Free School Fund by virtue of an Act of the First Called Session of the Twenty-Sixth Legislature, approved February 23, 1900, providing for the survey and sale of the unsurveyed school land. Said land is situated in



The State of Texas,

Hudspeth~~El Paso~~

County,

or

District,

Survey

No. *5*Blk. *32*FIELD NOTES of a survey of *640*

acres of land made for the Public Free School Fund
by virtue of an Act of the First Called Session of
the Twenty-Sixth Legislature, approved February 23,
1900, providing for the survey and sale of the
unsurveyed school land. Said land is situated in

Magnetic Variation *110 47'*

Angle from Polaris in Elongation

Hudspeth County, about *63* miles~~El Paso~~*N. 34° W*
*N. W.**Sierra Blanca*

from center of County, and known

as survey No. *5* in Block No. *3*

BEGINNING AT the N. W. corner of survey No. 4; thence S. 1900 vrs. to

the S. W. corner of survey No. 4; thence W. 1900 vrs.; thence N.

1900 vrs.; thence E. 1900 vrs.

152658
CORRECT ON MAP FOR 640 ACRES
11/16/51 VES
Patented
11-27-51
Robertson

to the place of beginning

R. J. Owen

J. P. Hague

Chain Carriers


I, *A. H. Parker*

State Surveyor for the State of Texas, do hereby

certify that the foregoing survey was made by me according to law under the direction of the Commissioner of
the General Land Office by establishing base lines for the block to which this survey belongs; that the limits,
boundaries and corners, with the marks, natural and artificial, are truly described in the foregoing Plat and Field
Notes.

Surveyed day of *June* 1900.

A. H. Parker
State Surveyor for the State of Texas.



The State of Texas,

Hudspeth~~El Paso~~

County,

Survey

No. *6*

or

District,

Blk. *3*FIELD NOTES of a survey of *640*

acres of land made for the Public Free School Fund
by virtue of an Act of the First Called Session of
the Twenty-Sixth Legislature, approved February 23,
1900, providing for the survey and sale of the
unsurveyed school land. Said land is situated in

Magnetic Variation *11° 47'*

Angle from Polaris in Elongation

Hudspeth~~El Paso~~

County, about

*63**50**N. 35 W.**N. W.**Sierra Blanca*

miles from center of County, and known

as survey No. *6* in Block No. *3*

BEGINNING AT the N. W. corner of survey No. 5; thence S. 1900 vrs. to the
S. W. corner of survey No. 5; thence W. 1900 vrs. to the E. line of
TSP. 1, Block 77, T. & P. Ry. co.; thence N. 1900 vrs. to the N. E.
corner of said TSP.; thence E. 1900 vrs. to the

152659
CORRECT ON MAP FOR 640 ACRES
11/16/51
Patented
11-27-51
Robertson

to the place of beginning

R. J. Owen


J. P. Hague

Chain Carriers

I, *A. H. Parker*, State Surveyor for the State of Texas, do hereby
certify that the foregoing survey was made by me according to law under the direction of the Commissioner of
the General Land Office by establishing base lines for the block to which this survey belongs; that the limits,
boundaries and corners, with the marks, natural and artificial, are truly described in the foregoing Plat and Field
Notes.

Surveyed day of *June* 1900.

A. H. Parker
State Surveyor for the State of Texas.



The State of Texas,

Survey

Hudspeth~~El Paso~~

County,

No. 7

or

District,

Blk. 3

FIELD NOTES of a survey of 640

acres of land made for the Public Free School Fund
by virtue of an Act of the First Called Session of
the Twenty-Sixth Legislature, approved February 23,
1900, providing for the survey and sale of the
unsurveyed school land. Said land is situated in

Magnetic Variation 19 47'

Angle from Polaris in Elongation

Hudspeth~~El Paso~~

County, about

62
50

miles

N. 36° W.

Sierra Blanca

N. W.

from center of County, and known

as survey No. 7 in Block No. 3

BEGINNING AT the S. W. corner of survey No. 6 in the E. line Tsp. No. 1,
Block 77, T. & P. Ry. Co.; thence E. 1900 vrs. to the S. E. corner of
survey No. 6; thence S. 1900 vrs.; thence W. 1900 vrs.; thence N.
1900 vrs.

152660
CORRECT ON MAP FOR 640 ACRES
11/16/51 VES
Patented
11-27-51
Parker

to the place of beginning

R. J. Owen


J. P. Hague

Chain Carriers

I, A. H. Parker, State Surveyor for the State of Texas, do hereby
certify that the foregoing survey was made by me according to law under the direction of the Commissioner of
the General Land Office by establishing base lines for the block to which this survey belongs; that the limits,
boundaries and corners, with the marks, natural and artificial, are truly described in the foregoing Plat and Field
Notes.

Surveyed day of June 1900.

A. H. Parker
State Surveyor for the State of Texas.



The State of Texas,

Survey

Hudspeth~~El Paso~~

County,

No. *8*

or

District,

Blk. *3*FIELD NOTES of a survey of *640*

acres of land made for the Public Free School Fund
by virtue of an Act of the First Called Session of
the Twenty-Sixth Legislature, approved February 23,
1900, providing for the survey and sale of the
unsurveyed school land. Said land is situated in

Magnetic Variation

11° 47'

Angle from Polaris in Elongation

Hudspeth~~El Paso~~

County, about

62
~~50~~

miles

N 35 W~~N. W.~~*Sierra Blanca*

from center of County, and known

as survey No. *8* in Block No. *3*

BEGINNING AT the N. E. corner of survey No. 7; thence S. 1900 vrs. to
S. E. corner of survey No. 7; thence E. 1900 vrs.; thence N. 1900
vrs.; thence W. 1900 vrs.

152661
CORRECT ON MAP FOR *640* ACRES
11/16/51 VES
Patented
11-27-51
Robinson

to the place of beginning

R. J. Owen

J. P. Hague


Chain Carriers

A. H. Parker

I, _____, State Surveyor for the State of Texas, do hereby
certify that the foregoing survey was made by me according to law under the direction of the Commissioner of
the General Land Office by establishing base lines for the block to which this survey belongs; that the limits,
boundaries and corners, with the marks, natural and artificial, are truly described in the foregoing Plat and Field
Notes.

Surveyed _____ day of *June* 1900.

A. H. Parker
State Surveyor for the State of Texas.



The State of Texas,

Survey

El Paso County,

No. 9

or District,

Blk. 3

FIELD NOTES of a survey of 640

acres of land made for the Public Free School Fund
by virtue of an Act of the First Called Session of
the Twenty-Sixth Legislature, approved February 23,
1900, providing for the survey and sale of the
unsurveyed school land. Said land is situated in

Magnetic Variation 11° 47'

Angle from Polaris in Elongation

El Paso County, about 50 miles N.W. from center of County, and known
as survey No. 9 in Block No. 3

BEGINNING AT the N. E. corner of survey No. 8; thence S' 1900 vrs. to
the S. E. corner of survey No. 8; thence E. 1900 vrs.; thence N.
1900 vrs.; thence W. 1900 vrs.

to the place of beginning

R. J. Owen

J. P. Hague


Chain Carriers

I, A. H. Parker, State Surveyor for the State of Texas, do hereby
certify that the foregoing survey was made by me according to law under the direction of the Commissioner of
the General Land Office by establishing base lines for the block to which this survey belongs; that the limits,
boundaries and corners, with the marks, natural and artificial, are truly described in the foregoing Plat and Field
Notes.

Surveyed day of June 1900.

A. H. Parker
State Surveyor for the State of Texas.

Cancelled by
Corr. FH
see File 137178
9/27/37
zake



Magnetic Variation..... $11^{\circ} 48'$

Angle..... from Polaris in..... Elongation

Hudspeth
~~El Paso~~ County, about *50-60* miles *N. 34° W.* *Sierra Blanca*
~~H. W.~~ from center of County, and known
 as survey No. *10* in Block No. *3*

BEGINNING AT the N. E. corner of survey No. 9; thence S. 1900 vrs. to
 the S. E. corner of survey No. 9; thence E. 1900 vrs.; thence N. N.
 1900 vrs.; thence W. 1900 vrs.

137179
 CORRECT ON MAP FOR *640* ACRES
7/1/50 *163*
Patented
7-12-50
Robinson

to the place of beginning

R. J. Owen }
J. P. Hague } Chain Carriers

I, *A. H. Parker*, State Surveyor for the State of Texas, do hereby
 certify that the foregoing survey was made by me according to law under the direction of the Commissioner of
 the General Land Office by establishing base lines for the block to which this survey belongs; that the limits,
 boundaries and corners, with the marks, natural and artificial, are truly described in the foregoing Plat and Field
 Notes.


Surveyed..... day of *June* 1900.

A. H. Parker
 State Surveyor for the State of Texas.

The State of Texas,

Hudspeth
~~El Paso~~ County, } Survey
 No. *10*
 or..... District, } Blk. *3*

FIELD NOTES of a survey of *640*
 acres of land made for the Public Free School Fund
 by virtue of an Act of the First Called Session of
 the Twenty-Sixth Legislature, approved February 23,
 1900, providing for the survey and sale of the
 unsurveyed school land. Said land is situated in



Magnetic Variation..... **110 47'**

Angle..... from Polaris in..... Elongation

Hudspeth
El Paso County, about **59 1/2** miles **N. 33 W.** **Sierra Blanca**
El Paso County, about **50** miles **N. W.** from center of County, and known
as survey No. **11** in Block No. **3**

BEGINNING AT the N. E. corner of survey No. 10; thence S. 1900 vrs. to
the S. E. corner of survey No. 10; thence E. 1900 vrs.; thence N.
1900 vrs.; thence W. 1900 vrs.

137180
CORRECT ON MAP FOR **640** ACRES
7/1/50 **163**

Patented
7-12-50
Robertson

to the place of beginning

R. J. Owen

J. P. Hague

} Chain Carriers

I, **A. H. Parker**, State Surveyor for the State of Texas, do hereby
certify that the foregoing survey was made by me according to law under the direction of the Commissioner of
the General Land Office by establishing base lines for the block to which this survey belongs; that the limits,
boundaries and corners, with the marks, natural and artificial, are truly described in the foregoing Plat and Field
Notes.

Surveyed..... day of **June** 1900.

A. H. Parker
State Surveyor for the State of Texas.

The State of Texas,

Hudspeth

El Paso

County,

or..... District,


Survey

No. **11**

Blk. **3**

FIELD NOTES of a survey of **640**

acres of land made for the Public Free School Fund
by virtue of an Act of the First Called Session of
the Twenty-Sixth Legislature, approved February 23,
1900, providing for the survey and sale of the
unsurveyed school land. Said land is situated in



The State of Texas,

Survey

Hudspeth
~~El Paso~~

County,

No. *12*

or

District,

Blk. *3*

FIELD NOTES of a survey of

740⁴/₅

acres of land made for the Public Free School Fund
by virtue of an Act of the First Called Session of
the Twenty-Sixth Legislature, approved February 23,
1900, providing for the survey and sale of the
unsurveyed school land. Said land is situated in

Magnetic Variation

11° 47'

Angle from Polaris in Elongation

Hudspeth~~El Paso~~

County, about

58 1/2

miles

N. 32 W~~N. W~~*Sierra Blanca*

from center of County, and known

as survey No. *12* in Block No. *3*

BEGINNING AT the N. E. corner of survey No. 11; thence S. 1900 vrs. to

the S. E. corner of survey No. 11; thence E. 2200 vrs to an earth

mound in a valley from which the monument on Sierra Alta bears N.

64° 45' W. the N. point of Alamo Mountain bears N. *61° 22'* E.

thence N. 1900 vrs. to the S. E. corner of survey No. 1, this Block;

thence W. 2200 vrs.

Cancelled by
Cor. 77
See file #138932
Cancelled in error
File #138933
covers sec. 12
Blk. 4, P.S.L.

137181
CORRECT ON MAP FOR *740⁴/₅* ACRES
7/1/50
Patented
7-12-50
Robertson

to the place of beginning

R. J. Owen

J. P. Hague


Chain Carriers

I, *A. H. Parker*, State Surveyor for the State of Texas, do hereby

certify that the foregoing survey was made by me according to law under the direction of the Commissioner of
the General Land Office by establishing base lines for the block to which this survey belongs; that the limits,
boundaries and corners, with the marks, natural and artificial, are truly described in the foregoing Plat and Field
Notes.

Surveyed day of *June* 1900.

A. H. Parker
State Surveyor for the State of Texas.



The State of Texas,

Survey

Hudspeth~~El Paso~~

County,

No. 13

or

District,

Blk. 3FIELD NOTES of a survey of 740⁴

acres of land made for the Public Free School Fund
by virtue of an Act of the First Called Session of
the Twenty-Sixth Legislature, approved February 23,
1900, providing for the survey and sale of the
unsurveyed school land. Said land is situated in

Magnetic Variation 11° 47'

Angle from Polaris in Elongation

Hudspeth~~El Paso~~

County, about

54 1/2
50miles N 35 W*Sierra Blanca*

from center of County, and known

as survey No. 13 in Block No. 3

BEGINNING AT the S. E. corner of survey No. 12 an earth mound in the W.

line of Block "A", state University Lands, from which the monument

on Sierra Alta bears No. 64° 45' W. the N. point of Alamo Mountain

bears N. 61° 22' E.; thence W. 2200 vrs. to the S. W. corner of survey

No. 12, thence S. 1900 vrs.; thence E. 2200 vrs.; thence N. 1900

vrs.

137182
CORRECT ON MAP FOR 740⁴ ACRES
7/1/50 YES

Satuled
7-1-50
Robertson

to the place of beginning

R. J. Owen

J. P. Hague

Chain Carriers


A. H. Parker

I, _____, State Surveyor for the State of Texas, do hereby

certify that the foregoing survey was made by me according to law under the direction of the Commissioner of
the General Land Office by establishing base lines for the block to which this survey belongs; that the limits,
boundaries and corners, with the marks, natural and artificial, are truly described in the foregoing Plat and Field
Notes.

Surveyed _____ day of June 1900.

A. H. Parker
State Surveyor for the State of Texas.



The State of Texas,

Survey

Hudspeth~~El Paso~~

County,

No. *14*

or

District,

Blk. *3*FIELD NOTES of a survey of *640*

acres of land made for the Public Free School Fund
by virtue of an Act of the First Called Session of
the Twenty-Sixth Legislature, approved February 23,
1900, providing for the survey and sale of the
unsurveyed school land. Said land is situated in

Magnetic Variation *11°47'*

Angle from Polaris in Elongation

Hudspeth~~El Paso~~

County, about

*58 1/2**50*

miles

*N. 33 W**N. W**Sierra Blanca*

from center of County, and known

as survey No. *14* in Block No. *3*

BEGINNING AT the N. W. corner of survey No. 13; thence S. 1900 vrs. to

the S. W. corner of survey No. 13; thence W. 1900 vrs.; thence N.

1900; thence E. 1900 vrs.

137183
CORRECT ON MAP FOR *640* ACRES
7/1/50
Patented
7-12-50
Robertson

to the place of beginning

R. J. Owen

J. P. Hague

Chain Carriers


I, *A. H. Parker*

State Surveyor for the State of Texas, do hereby

certify that the foregoing survey was made by me according to law under the direction of the Commissioner of
the General Land Office by establishing base lines for the block to which this survey belongs; that the limits,
boundaries and corners, with the marks, natural and artificial, are truly described in the foregoing Plat and Field
Notes.

Surveyed day of *June* 1900.

A. H. Parker
State Surveyor for the State of Texas.



Magnetic Variation..... 110 47'

Angle..... from Polaris in..... Elongation

Hudspeth
El Paso County, about 59 50 miles N 34 1/2 W Sierra Blanca
N.W. from center of County, and known
as survey No. 15 in Block No. 3

BEGINNING AT the N.W. corner of survey No. 14; thence S. 1900 vrs. to
the S. W. corner of survey No. 14; thence W. 1900 vrs.; thence N.
1900 vrs.; thence E. 1900 vrs.

137184
CORRECT ON MAP FOR 640 ACRES
7/1/50 LES

Patented
7-12-50
Robinson

..... to the place of beginning

R. J. Owen

J. P. Hague

} Chain Carriers

I, A. H. Parker, State Surveyor for the State of Texas, do hereby
certify that the foregoing survey was made by me according to law under the direction of the Commissioner of
the General Land Office by establishing base lines for the block to which this survey belongs; that the limits,
boundaries and corners, with the marks, natural and artificial, are truly described in the foregoing Plat and Field
Notes.

Surveyed..... day of June 1900.

A. H. Parker
State Surveyor for the State of Texas.

The State of Texas,

Hudspeth

El Paso

County,

or

District,


Survey

No. 15

Blk. 3

FIELD NOTES of a survey of 640

acres of land made for the Public Free School Fund
by virtue of an Act of the First Called Session of
the Twenty-Sixth Legislature, approved February 23,
1900, providing for the survey and sale of the
unsurveyed school land. Said land is situated in



The State of Texas,

Survey

Hudspeth~~El Paso~~

County,

No. 16

or

District,

Blk. 3

FIELD NOTES of a survey of 640

acres of land made for the Public Free School Fund
by virtue of an Act of the First Called Session of
the Twenty-Sixth Legislature, approved February 23,
1900, providing for the survey and sale of the
unsurveyed school land. Said land is situated in

Magnetic Variation *11047'*

Angle from Polaris in Elongation

Hudspeth~~El Paso~~County, about *59 1/2* miles*N. 35 W.**N. W.**Sierra Blanca*

from center of County, and known

as survey No. 16 in Block No. 3

BEGINNING AT the N. W. corner of survey No. 15; thence S. 1900 vrs. to

the S. W. corner of survey No. 15; thence W. 1900 vrs.; thence N.

1900 vrs.; thence E. 1900 vrs.

137185
CORRECT ON MAP FOR 640 ACRES
7/1/50 VES

Patented
7-13-50
Robertson

to the place of beginning

R. J. Owen


J. P. Hague

Chain Carriers

I, *A. H. Parker*, State Surveyor for the State of Texas, do hereby
certify that the foregoing survey was made by me according to law under the direction of the Commissioner of
the General Land Office by establishing base lines for the block to which this survey belongs; that the limits,
boundaries and corners, with the marks, natural and artificial, are truly described in the foregoing Plat and Field
Notes.

Surveyed day of *June* 1900.

A. H. Parker
State Surveyor for the State of Texas.



The State of Texas,

Hudspeth~~El Paso~~

County,

or

District,

Survey

No. *17*Blk. *3*FIELD NOTES of a survey of *640*

acres of land made for the Public Free School Fund
by virtue of an Act of the First Called Session of
the Twenty-Sixth Legislature, approved February 23,
1900, providing for the survey and sale of the
unsurveyed school land. Said land is situated in

Magnetic Variation *11047'*

Angle from Polaris in Elongation

Hudspeth~~El Paso~~

County, about

60~~50~~

miles

*N. 36° W**N.W.**Sierra Blanca*from ~~center of County~~ and knownas survey No. *17* in Block No. *3*BEGINNING AT the *N. W.* corner of survey No. *16*; thence S. 1900 vrs. toS. W. corner of survey No. *16*; thence W. 1900 vrs.; thence N.

1900 vrs.; thence E. 1900 vrs.

140664
CORRECT ON MAP FOR *640* ACRES
7/1/50 VES
Patented
7-13-50
Robertson

to the place of beginning


*R. J. Owen**J. P. Hague*

Chain Carriers

I, *A. H. Parker*, State Surveyor for the State of Texas, do hereby
certify that the foregoing survey was made by me according to law under the direction of the Commissioner of
the General Land Office by establishing base lines for the block to which this survey belongs; that the limits,
boundaries and corners, with the marks, natural and artificial, are truly described in the foregoing Plat and Field
Notes.

Surveyed day of *June* 1900.

A. H. Parker
State Surveyor for the State of Texas.



The State of Texas,

Hudspeth~~El Paso~~

County,

Survey

No. 18

or

District,

Blk. 3

FIELD NOTES of a survey of 640

acres of land made for the Public Free School Fund
by virtue of an Act of the First Called Session of
the Twenty-Sixth Legislature, approved February 23,
1900, providing for the survey and sale of the
unsurveyed school land. Said land is situated in

Magnetic Variation $11^{\circ}47'$

Angle from Polaris in Elongation

Hudspeth
~~El Paso~~

County, about

 $60\frac{1}{2}$
50

miles

N. 36 W.
~~N. W.~~*Sierra Blanca*

from center of County, and known

as survey No. 18 in Block No. 3

BEGINNING AT the N. W. corner of survey No. 17; thence S. 1900 vrs. to
the S. W. corner of survey NO/ 17; thence W. 1900 vrs. to the E.
line of Tsp. No. 1, Block 77, T. & P. Ry. Co.; thence N. 1900 vrs.;
thence E/ 1900 vrs.

138927
CORRECT ON MAP FOR 640 ACRES
7/1/50
Patented
7-13-50
Robinson

to the place of beginning

R. J. Owen

J. P. Hague

Chain Carriers

I, A. H. Parker, State Surveyor for the State of Texas, do hereby
certify that the foregoing survey was made by me according to law under the direction of the Commissioner of
the General Land Office by establishing base lines for the block to which this survey belongs; that the limits,
boundaries and corners, with the marks, natural and artificial, are truly described in the foregoing Plat and Field
Notes.

Surveyed day of June 1900.

A. H. Parker
State Surveyor for the State of Texas.

3233

STATE OF TEXAS,)

HUDSPETH
EL PASO COUNTY.)

No 1076

SURVEY

No. 19 Bl. 3 P S

RESURVEY FIELD NOTES of a Survey of 644 acres of

Land, made for
J. F. Alcorn and A. B. Edwards of Henrietta, Texas at their request by the
undersigned Licensed Land Surveyor.

Said survey is Survey #19 Block #3 Public School Lands, Hudspeth County
Texas, and is situated about 60 miles N 45 W from the County Site,

Said Survey is No. _____, in _____ County, Texas situated on the waters
of _____ a tributary of _____ River, about _____ miles
of _____ Beginning at _____

and is more particularly described as follows, to wit;

Beginning at a point in the S line of said Block 3, W 9800 Varas from
the S E corner of said Bl 3, from which corner monument on Cerro Alto bears
N 47 deg. 40 min. W and a conical peak bears S 86 deg W. Said beginning
point is also 175 varas W of a rock mound and iron stake set for an
observation point in said S line of said Block 3, from which point the W
point of Cerro Alto bears due N the monument on Cerro Alto bears N 5 deg.
29½ min. E and a rocky pinnacle bears N 48 deg. 47 min. E.

Thence from said beginning point which is the S E corner of this survey
W 1900 varas with said S line of said Bl 3 to the S W corner of this survey.

Thence N 1913.2 varas to the N W corner of this survey.

Thence E 1900 varas to the N E corner of this survey.

Thence S 1913.2 varas.

to the place of beginning.

Bearings marked Variation 12 deg. 30 min.

Surveyed October 10th and 11th 1929

Elliott Stevens

Louis Ferguson

Chain Carriers.

We, I, W. L. Rider, Licensed Land Surveyor, El Paso Co. Texas, do hereby certify that the foregoing described Survey was actually made by
me on the ground, on the dates and with Chain Carriers, as aforesaid, and that all the corners, lines, boundaries and
marks of the same, whether natural or artificial, are truly and correctly described and set forth in the foregoing
Field Notes and attached plat.

Given under my hand and seal of office this 18th day of November, A. D. 1929

W. L. Rider
Licensed Land Surveyor, Civil Engineer.
El Paso County, Texas.

THE STATE OF TEXAS)

COUNTY OF HUDSPETH (I, Rodway Keen, County Clerk in and for said County, do hereby certify that the foregoing instrument of writing was filed for record Nov. 26, A. D. 1929 at 4 o'clock P. M. and recorded Nov. 27, A. D. 1929 at 5:30 o'clock P. M. in the Surveyor's Field Notes Records of Hudspeth County, Tex. in Volume 2 page 409- ; That there is no duly qualified and Acting County surveyor of Hudspeth County, Texas, and that I am Custodian of the County Surveyor's records of Hudspeth County, Texas, as provided by law.

Given under my hand and seal of office this Nov 27, A. D. 1929.

Rodway Keen
County Clerk, Hudspeth County, Texas.

FILED FOR RECORD

NOV 26 1929

4 o'clock, P. M.

Rodway Keen
County Clerk, Hudspeth Co. Tex.

By Deputy

According to abstract
in F106847, cannot
be made for 644 over
12/14/29
McDonald

File Clerk

H. F. McDonald

J. H. Maester Com'n.


Filed Dec 13 1929

In Field Notes

School Land

Hudspeth County

File No. 106847



The State of Texas,

Survey

El Paso County,

No. 19

or District,

Blk. 3

FIELD NOTES of a survey of 640

acres of land made for the Public Free School Fund
by virtue of an Act of the First Called Session of
the Twenty-Sixth Legislature, approved February 23,
1900, providing for the survey and sale of the
unsurveyed school land. Said land is situated in

Magnetic Variation $11^{\circ} 47'$

Angle from Polaris in Elongation

El Paso County, about 50 miles N.W. from center of County, and known
as survey No. 19 in Block No. 3

BEGINNING AT the S. W. corner of survey No. 18 in the E. Line of Tsp. No.
1, Block 77, T. & P. Ry. Co.; thence S. 1900 vrs. to the S. E.
corner of said Tsp.; thence E. 1900 vrs.; thence N. 1900 vrs. to the
S. E. corner of survey No. 18, thence W. 1900 vrs.

*Cancelled by
Cor. P. M.*

to the place of beginning

R. J. Owen


J. P. Hague

Chain Carriers

I, A. H. Parker, State Surveyor for the State of Texas, do hereby
certify that the foregoing survey was made by me according to law under the direction of the Commissioner of
the General Land Office by establishing base lines for the block to which this survey belongs; that the limits,
boundaries and corners, with the marks, natural and artificial, are truly described in the foregoing Plat and Field
Notes.

Surveyed day of June 1900.

A. H. Parker
State Surveyor for the State of Texas.



The State of Texas,

Hudspeth~~El Paso~~

County,

Survey

No. 20

or

District,

Blk. 3

FIELD NOTES of a survey of 640

acres of land made for the Public Free School Fund
by virtue of an Act of the First Called Session of
the Twenty-Sixth Legislature, approved February 23,
1900, providing for the survey and sale of the
unsurveyed school land. Said land is situated in

Magnetic Variation $11^{\circ} 47'$

Angle from Polaris in Elongation

Hudspeth~~El Paso~~

County, about

 $59\frac{1}{2}$

80

miles

N 36 W

N.W.

Sierra Blanca

from center of County, and known

as survey No. 20 in Block No. 3

BEGINNING AT the N. E. corner of survey No. 19; thence S. 1900 vrs. to

S. E. corner of survey No. 19; thence E. 1900 vrs.; thence N.

1900 vrs.; thence W. 1900 vrs.

137186
CORRECT ON MAP FOR 640 ACRES
7/1/50 VES

Patented
7-12-50
Robinson

to the place of beginning

R. J. Owen


J. P. Hague

Chain Carriers

I, A. H. Parker, State Surveyor for the State of Texas, do hereby
certify that the foregoing survey was made by me according to law under the direction of the Commissioner of
the General Land Office by establishing base lines for the block to which this survey belongs; that the limits,
boundaries and corners, with the marks, natural and artificial, are truly described in the foregoing Plat and Field
Notes.

Surveyed day of June 1900.

A. H. Parker
State Surveyor for the State of Texas.



The State of Texas,

Survey

Hudspeth~~El Paso~~

County,

No. **21**

or

District,

Blk. **3**FIELD NOTES of a survey of **640**

acres of land made for the Public Free School Fund
by virtue of an Act of the First Called Session of
the Twenty-Sixth Legislature, approved February 23,
1900, providing for the survey and sale of the
unsurveyed school land. Said land is situated in

Magnetic Variation **11° 47'**

Angle from Polaris in Elongation

Hudspeth~~El Paso~~

County, about

50~~50~~

miles

*N. 35° W**N.W.**Sierra Blanca*

from center of County, and known

as survey No. **21** in Block No. **3**

BEGINNING AT *the N. E. corner of survey No. 20;* thence S. 1900 vrs.
to the S. E. corner of survey No. 20; thence E. 1900 vrs.; thence
N. 1900 vrs; thence W. 1900 vrs.

137187
CORRECT ON MAP FOR **640** ACRES
7/1/50 **YES**

Patented
7-12-50
Robertson

to the place of beginning

R. J. Owen


J. P. Hague

Chain Carriers

I, **A. H. Parker**, State Surveyor for the State of Texas, do hereby
certify that the foregoing survey was made by me according to law under the direction of the Commissioner of
the General Land Office by establishing base lines for the block to which this survey belongs; that the limits,
boundaries and corners, with the marks, natural and artificial, are truly described in the foregoing Plat and Field
Notes.

Surveyed day of **June** 1900.

A. H. Parker
State Surveyor for the State of Texas.



Magnetic Variation $11^{\circ} 47'$

Angle from Polaris in Elongation

Hudspeth
~~El Paso~~ County, about *58* ~~50~~ miles *N. 35° W* *Sierra Blanca*
N.W. from center of County, and known
as survey No. *22* in Block No. *3*

BEGINNING AT the N. E. corner of survey No. 21; thence S. 1900 vrs. to
S. E. corner of survey No. 21; thence E. 1900 vrs.; thence N. 1900
vrs.; thence W. 1900 vrs.

137188
RECT ON MAP FOR *640* ACRES
7/1/50 *YES*
Patented
7-12-50
Robertson

to the place of beginning

R. J. Owen
J. P. Hague } Chain Carriers

I, *A. H. Parker*, State Surveyor for the State of Texas, do hereby
certify that the foregoing survey was made by me according to law under the direction of the Commissioner of
the General Land Office by establishing base lines for the block to which this survey belongs; that the limits,
boundaries and corners, with the marks, natural and artificial, are truly described in the foregoing Plat and Field
Notes.


Surveyed day of *June* 1900.

A. H. Parker
State Surveyor for the State of Texas.

The State of Texas, } Survey
Hudspeth }
~~El Paso~~ County, } No. 22
or District, } Blk. 3

FIELD NOTES of a survey of *640*

acres of land made for the Public Free School Fund
by virtue of an Act of the First Called Session of
the Twenty-Sixth Legislature, approved February 23,
1900, providing for the survey and sale of the
unsurveyed school land. Said land is situated in



The State of Texas,

Hudspeth
~~El Paso~~ County, Survey
or District, No. *23*
Blk. *3*

FIELD NOTES of a survey of *640*
acres of land made for the Public Free School Fund
by virtue of an Act of the First Called Session of
the Twenty-Sixth Legislature, approved February 23,
1900, providing for the survey and sale of the
unsurveyed school land. Said land is situated in

Magnetic Variation *11° 47'*
Angle from Polaris in Elongation
Hudspeth
~~El Paso~~ County, about *57 1/2* miles *N. 33 W.* *Sierra Blanca*
as survey No. *23* in Block No. *3*

BEGINNING AT the N. E. corner of survey No. 22; thence S. 1900 vrs. to
the S. E. corner of survey No. 22; thence E. 1900 vrs.; thence N.
1900 vrs.; thence W. 1900 vrs.


137189
CORRECT ON MAP FOR *640* ACRES
7/1/50 VES
Patented
7-12-50
Robertson

to the place of beginning
R. J. Owen }
J. P. Hague } Chain Carriers

I, *A. H. Parker*, State Surveyor for the State of Texas, do hereby
certify that the foregoing survey was made by me according to law under the direction of the Commissioner of
the General Land Office by establishing base lines for the block to which this survey belongs; that the limits,
boundaries and corners, with the marks, natural and artificial, are truly described in the foregoing Plat and Field
Notes.

Surveyed day of *June* 1900.

A. H. Parker
State Surveyor for the State of Texas.



The State of Texas,

Hudspeth
~~El Paso~~ County, Survey
or District, No. 24
Blk. 3

FIELD NOTES of a survey of ⁷⁴⁰⁴~~640~~
acres of land made for the Public Free School Fund
by virtue of an Act of the First Called Session of
the Twenty-Sixth Legislature, approved February 23,
1900, providing for the survey and sale of the
unsurveyed school land. Said land is situated in

Magnetic Variation ^{11° 43'}
Angle from Polaris in Elongation
Hudspeth
~~El Paso~~ County, about 57 50 miles ^{N 33 W} *Sierra Blanca*
~~N.W.~~ from center of County, and known

as survey No. 24 in Block No. 3

BEGINNING AT the N. E. corner of survey No. 23; thence S. 1900 vrs. to
the S.E. corner of survey No. 23; thence E. 2200 vrs. to an earth
mound and four pits in the W. line of Block "A"/ State University
lands, the monument on Sierra Alta bears NO. 470 40' W., a conical
peak Bear S. 86° W.; thence N. 1900 vrs.; thence W. 2200 vrs.

137190
CORRECT ON MAP FOR 7404 ACRES
7/1/50
Patented 7-12-50
J. B. Johnson


to the place of beginning

R. J. Owen }
J. P. Hague } Chain Carriers

I, A. H. Parker, State Surveyor for the State of Texas, do hereby
certify that the foregoing survey was made by me according to law under the direction of the Commissioner of
the General Land Office by establishing base lines for the block to which this survey belongs; that the limits,
boundaries and corners, with the marks, natural and artificial, are truly described in the foregoing Plat and Field
Notes.

Surveyed day of June 1900.

A. H. Parker
State Surveyor for the State of Texas.



The State of Texas,

Hudspeth
~~El Paso~~ County, Survey
No. 1
or District, Blk. 4

FIELD NOTES of a survey of 740⁴
acres of land made for the Public Free School Fund
by virtue of an Act of the First Called Session of
the Twenty-Sixth Legislature, approved February 23,
1900, providing for the survey and sale of the
unsurveyed school land. Said land is situated in

Magnetic Variation 11° 47'

Angle from Polaris in Elongation

~~El Paso~~ *Hudspeth* County, about 56
45 miles N. 33° W. *Sierra Blanca* from center of County, and known
as survey No. 1 in Block No. 4

BEGINNING AT the S. E. corner of survey No. 24, Block 3 an earth mound
and 4 pits in the W. line of Block "A", State University Lands
from which the monument on Sierra Alta bears N. 47° 40' W. an a coni-
cal peal S. 86° W.; thence S. 1900 vrs. to an earth mound and 3 pits
on the N. W. slope of a small mountain; thence W. 2200 vrs.; thence
N. 1900 vrs.; thence E. 2200 vrs.

(This block contained medium grass and mountains)

138928
7/1/50
Patent 7-13-50
Robinson
CORRECT ON MAP FOR 740⁴ ACRES
to the place of beginning


R. J. Owen
J. P. Hague } Chain Carriers

I, A. H. Parker, State Surveyor for the State of Texas, do hereby
certify that the foregoing survey was made by me according to law under the direction of the Commissioner of
the General Land Office by establishing base lines for the block to which this survey belongs; that the limits,
boundaries and corners, with the marks, natural and artificial, are truly described in the foregoing Plat and Field
Notes.

Surveyed day of June 1900.

A. H. Parker
State Surveyor for the State of Texas.

Can't get by



The State of Texas,

Survey

Hudspeth~~El Paso~~

County,

No. *2*

or

District,

Blk. *4*FIELD NOTES of a survey of *640*

acres of land made for the Public Free School Fund
by virtue of an Act of the First Called Session of
the Twenty-Sixth Legislature, approved February 23,
1900, providing for the survey and sale of the
unsurveyed school land. Said land is situated in

Magnetic Variation *11° 47'*

Angle from Polaris in Elongation

Hudspeth~~El Paso~~

County, about

56 1/2~~45~~

miles

N. 34 W~~N. W.~~*Sierra Blanca*

from center of County, and known

as survey No. *2* in Block No. *4*

BEGINNING AT the N. W. corner of survey No. 1, thence S. 1900 vrs. to
the S. W. corner of survey No. 1; thence W. 1900 vrs: Thence N.
1900 vrs.; thence E. 1900 vrs.

138929
CORRECT ON MAP FOR *640* ACRES
7/1/50 VES
Patented
7-13-50
Robinson

to the place of beginning

R. J. Owen


J. P. Hague

Chain Carriers

I, *A. H. Parker*, State Surveyor for the State of Texas, do hereby
certify that the foregoing survey was made by me according to law under the direction of the Commissioner of
the General Land Office by establishing base lines for the block to which this survey belongs; that the limits,
boundaries and corners, with the marks, natural and artificial, are truly described in the foregoing Plat and Field
Notes.

Surveyed day of *June* 1900.

A. H. Parker
State Surveyor for the State of Texas.



The State of Texas,

Survey

Hudspeth~~El Paso~~

County,

No. *3*

or

District,

Blk. *4*FIELD NOTES of a survey of *640*

acres of land made for the Public Free School Fund
by virtue of an Act of the First Called Session of
the Twenty-Sixth Legislature, approved February 23,
1900, providing for the survey and sale of the
unsurveyed school land. Said land is situated in

Magnetic Variation *11° 47'*

Angle from Polaris in Elongation

Hudspeth~~El Paso~~

County, about

45 57 1/2

miles

N 35° W

from center of County, and known

*Hudspeth's line Bl...*as survey No. *3* in Block No. *4*

BEGINNING AT the N. W. corner of survey No. *3*; thence S. 1900 vrs. to
the S. W. corner of survey No. *2*; thence W. 1900 vrs.; thence N.
1900 vrs.; thence E. 1900 vrs.

138930
CORRECT ON MAP FOR *640* ACRES
7/1/50 *IES*

Patented
7-13-50
Robertson

to the place of beginning

R. J. Owen


J. P. Hague

Chain Carriers

I, *A. H. Parker*, State Surveyor for the State of Texas, do hereby
certify that the foregoing survey was made by me according to law under the direction of the Commissioner of
the General Land Office by establishing base lines for the block to which this survey belongs; that the limits,
boundaries and corners, with the marks, natural and artificial, are truly described in the foregoing Plat and Field
Notes.

Surveyed day of *June* 1900.

A. H. Parker
State Surveyor for the State of Texas.



The State of Texas,

Survey

Hudspeth~~El Paso~~

County,

No. *4*

or

District,

Blk. *4*FIELD NOTES of a survey of *640*

acres of land made for the Public Free School Fund
by virtue of an Act of the First Called Session of
the Twenty-Sixth Legislature, approved February 23,
1900, providing for the survey and sale of the
unsurveyed school land. Said land is situated in

Magnetic Variation *11° 47'*

Angle from Polaris in Elongation

Hudspeth~~El Paso~~

County, about

*58**45*

miles

*N. 36° W**N. V.**Sierra Blanca*

from center of County, and known

as survey No. *4* in Block No. *4*

BEGINNING AT the N. W. corner of survey No. 3; thence S. 1900 vrs. to
the S. W. corner of survey No. 3; thence W. 1900 vrs.; thence N.
1900 vrs.; thence E. 1900 vrs.

141159
CORRECT ON MAP FOR *640* ACRES
7/1/50 VES
Patented
7-13-50
John H. Seavey

to the place of beginning

R. J. Owen


J. P. Hague

Chain Carriers

I, *A. H. Parker*, State Surveyor for the State of Texas, do hereby
certify that the foregoing survey was made by me according to law under the direction of the Commissioner of
the General Land Office by establishing base lines for the block to which this survey belongs; that the limits,
boundaries and corners, with the marks, natural and artificial, are truly described in the foregoing Plat and Field
Notes.

Surveyed day of *June* 1900.

A. H. Parker
State Surveyor for the State of Texas.



The State of Texas,

Hudspeth

~~El Paso~~

County,

or

District,

Survey

No. *5*

Blk. *4*

FIELD NOTES of a survey of *640*

acres of land made for the Public Free School Fund by virtue of an Act of the First Called Session of the Twenty-Sixth Legislature, approved February 23, 1900, providing for the survey and sale of the unsurveyed school land. Said land is situated in

Magnetic Variation *11° 47'*

Angle from Polaris in Elongation

Hudspeth

~~El Paso~~

County, about *45 58 1/2* miles

N. 37 W.

~~N. W.~~

Sierra Blanca

from center of County, and known

as survey No. *5* in Block No. *4*

BEGINNING AT the N. W. corner of survey No. 4; thence S. 1900 vrs. to the S. W. corner of survey No. 4; thence W. 1900 vrs.; thence N. 1900 vrs.; thence E. 1900 vrs.

141160
DIRECT ON MAP FOR 640 ACRES
7/1/50 VES

Patented 7-13-50
Robertson

to the place of beginning

R. J. Owen


J. P. Hagus

Chain Carriers

I, *A. H. Parker*, State Surveyor for the State of Texas, do hereby certify that the foregoing survey was made by me according to law under the direction of the Commissioner of the General Land Office by establishing base lines for the block to which this survey belongs; that the limits, boundaries and corners, with the marks, natural and artificial, are truly described in the foregoing Plat and Field Notes.

Surveyed day of *June* 1900.

A. H. Parker
State Surveyor for the State of Texas.



The State of Texas,

Hudspeth~~El Paso~~

County,

Survey

No. *6*

or

District,

Blk. *4*FIELD NOTES of a survey of *640*

acres of land made for the Public Free School Fund
by virtue of an Act of the First Called Session of
the Twenty-Sixth Legislature, approved February 23,
1900, providing for the survey and sale of the
unsurveyed school land. Said land is situated in

Magnetic Variation *11° 47'*

Angle from Polaris in Elongation

Hudspeth~~El Paso~~

County, about

59~~55~~

miles

N. 38 W~~N. W.~~*Sierra Blanca*

from center of County, and known

as survey No. *6* in Block No. *4*

BEGINNING AT the N. W. corner of survey No. 5; thence S. 1900 vrs. to

the S. W. corner of survey No. 5; thence W. 1900 vrs.; thence N.

1900 vrs. to the S. E. corner of Tsp. No. 1, Block 77, T. & P. Ry. Co.

thence E. 1900 vrs.

141161
CORRECT ON MAP FOR *640* ACRES
7/1/50 VES
Patman
7-13-50
Robertson

to the place of beginning

R. J. Owen

J. P. Hague

Chain Carriers


I, *A. H. Parker*

State Surveyor for the State of Texas, do hereby

certify that the foregoing survey was made by me according to law under the direction of the Commissioner of
the General Land Office by establishing base lines for the block to which this survey belongs; that the limits,
boundaries and corners, with the marks, natural and artificial, are truly described in the foregoing Plat and Field
Notes.

Surveyed day of *June* 1900.

A. H. Parker
State Surveyor for the State of Texas.



The State of Texas,

Survey

Hudspeth~~El Paso~~

County,

No. *7*

or

District,

Blk. *4*FIELD NOTES of a survey of *640*

acres of land made for the Public Free School Fund
by virtue of an Act of the First Called Session of
the Twenty-Sixth Legislature, approved February 23,
1900, providing for the survey and sale of the
unsurveyed school land. Said land is situated in

Magnetic Variation *11° 47'*

Angle from Polaris in Elongation

Hudspeth~~El Paso~~

County, about

58 1/2~~45~~

miles

N. 37 W.~~N. W.~~*Sierra Blanca*

from center of County, and known

as survey No. *7* in Block No. *4*

BEGINNING AT the S. W. corner of survey No. 6; thence E. 1900 vrs. to
the S. E. corner of survey No. 6; thence S. 1900 vrs.; thence W.
1900 vrs.; thence N. 1900 vrs.

106892
CORRECT ON MAP FOR *640* ACRES
7/1/50 *1/ES*

Patented
7-11-50
Robertson

to the place of beginning


*R. J. Owen**J. P. Hague*

Chain Carriers

I, *A. H. Parker*, State Surveyor for the State of Texas, do hereby
certify that the foregoing survey was made by me according to law under the direction of the Commissioner of
the General Land Office by establishing base lines for the block to which this survey belongs; that the limits,
boundaries and corners, with the marks, natural and artificial, are truly described in the foregoing Plat and Field
Notes.

Surveyed day of *June* 1900.

A. H. Parker
State Surveyor for the State of Texas.



The State of Texas,

Survey

Hudspeth~~El Paso~~

County,

No. *8*

or _____ District,

Blk. *4*FIELD NOTES of a survey of *640*

acres of land made for the Public Free School Fund
by virtue of an Act of the First Called Session of
the Twenty-Sixth Legislature, approved February 23,
1900, providing for the survey and sale of the
unsurveyed school land. Said land is situated in

Magnetic Variation *11° 47'*

Angle _____ from Polaris in _____ Elongation

Hudspeth~~El Paso~~

County, about

57 1/2~~45~~

miles

N. 37 1/2 W.~~N. W.~~*Sierra Blanca*

from center of County, and known

as survey No. *8* in Block No. *4*

BEGINNING AT the N. E. corner of survey No. 7; thence S. 1900 vrs. to

the S. E. corner of survey No. 7; thence E. 1900 vrs.; thence N.

1900 vrs.; thence W. 1900 vrs.

106894
CORRECT ON MAP FOR *640* ACRES
7/1/50 *IES*
Patented
7-11-50
Robertson

to the place of beginning

R. J. Owen


J. P. Hague

Chain Carriers

I, *A. H. Parker*, State Surveyor for the State of Texas, do hereby
certify that the foregoing survey was made by me according to law under the direction of the Commissioner of
the General Land Office by establishing base lines for the block to which this survey belongs; that the limits,
boundaries and corners, with the marks, natural and artificial, are truly described in the foregoing Plat and Field
Notes.

Surveyed _____ day of *June* 1900.

A. H. Parker
State Surveyor for the State of Texas.



Magnetic Variation $11^{\circ} 47'$

Angle..... from Polaris in..... Elongation

El Paso County, about 45 miles N.W. from center of County, and known as survey No. 9 in Block No. 4

BEGINNING AT the N. E. corner of survey No. 8; thence S. 1900 vrs. to the S. E. corner of survey No. 8; thence E. 1900 vrs.; thence N. 1900 vrs.; thence W. 1900 vrs.

*Cancelled by
Corr. F.N.
see File 106895
9/27/27
Kelle*

..... to the place of beginning

R. J. Owen

J. P. Hague

} Chain Carriers

I, A. H. Parker, State Surveyor for the State of Texas, do hereby


certify that the foregoing survey was made by me according to law under the direction of the Commissioner of the General Land Office by establishing base lines for the block to which this survey belongs; that the limits, boundaries and corners, with the marks, natural and artificial, are truly described in the foregoing Plat and Field Notes.

Surveyed..... day of June 1900.

A. H. Parker
State Surveyor for the State of Texas.

The State of Texas, } Survey
..... El Paso County, } No. 9
or..... District, } Blk. 4

FIELD NOTES of a survey of 640 acres of land made for the Public Free School Fund by virtue of an Act of the First Called Session of the Twenty-Sixth Legislature, approved February 23, 1900, providing for the survey and sale of the unsurveyed school land. Said land is situated in



Magnetic Variation $11^{\circ} 47'$

Angle from Polaris in Elongation

Hudspeth
~~El Paso~~ County, about $56\frac{1}{2}$ miles *N. 35 1/2 W Sierra Blanca*
~~N. W.~~ from center of County, and known
as survey No. 10 in Block No. 4

BEGINNING AT the N. E. corner of survey No. 9; thence S. 1900 vrs. to
the S. E. corner of survey No. 9; thence E. 1900 vrs.; thence N.
1900 vrs.; thence W. 1900 vrs.

138931
CORRECT ON MAP FOR 640 ACRES
7/1/50
Patented
7-13-50
Robertson

to the place of beginning

R. J. Owen

J. P. Hague

Chain Carriers

I, A. H. Parker, State Surveyor for the State of Texas, do hereby
certify that the foregoing survey was made by me according to law under the direction of the Commissioner of
the General Land Office by establishing base lines for the block to which this survey belongs; that the limits,
boundaries and corners, with the marks, natural and artificial, are truly described in the foregoing Plat and Field
Notes.

Surveyed day of June 1900.

A. H. Parker
State Surveyor for the State of Texas.

The State of Texas,

Hudspeth

~~El Paso~~ County,

or District,


Survey

No. 10

Blk. 4

FIELD NOTES of a survey of 640

acres of land made for the Public Free School Fund
by virtue of an Act of the First Called Session of
the Twenty-Sixth Legislature, approved February 23,
1900, providing for the survey and sale of the
unsurveyed school land. Said land is situated in



The State of Texas,

Survey

Hudspeth~~El Paso~~

County,

No. *11*

or

District,

Blk. *4*FIELD NOTES of a survey of *640*

acres of land made for the Public Free School Fund
by virtue of an Act of the First Called Session of
the Twenty-Sixth Legislature, approved February 23,
1900, providing for the survey and sale of the
unsurveyed school land. Said land is situated in

Magnetic Variation *11° 47'*

Angle from Polaris in Elongation

Hudspeth~~El Paso~~

County, about

56
~~45~~

miles

N. 35° W~~N. W.~~*Sierra Blanca*

from center of County, and known

as survey No. *11* in Block No. *4*

BEGINNING AT the N. E. corner of survey No. 10; thence S. 1900 vrs. to
the S. E. corner of survey No. 10; thence E/ 1900 vrs.; thence N.
1900 vrs.; thence W. 1900 vrs.

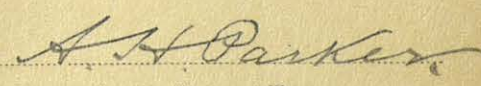
to the place of beginning

*R. J. Owen**J. P. Hague*


Chain Carriers

I, *A. H. Parker*, State Surveyor for the State of Texas, do hereby

certify that the foregoing survey was made by me according to law under the direction of the Commissioner of
the General Land Office by establishing base lines for the block to which this survey belongs; that the limits,
boundaries and corners, with the marks, natural and artificial, are truly described in the foregoing Plat and Field
Notes.

Surveyed day of *June* 1900.

State Surveyor for the State of Texas.

138932
CORRECT ON MAP FOR 640 ACRES
7/1/50
Calvin
7-13-50
Robinson



The State of Texas,

Survey

El Paso

County,

No. 12

or

District,

Blk. 4

FIELD NOTES of a survey of 740½

acres of land made for the Public Free School Fund by virtue of an Act of the First Called Session of the Twenty-Sixth Legislature, approved February 23, 1900, providing for the survey and sale of the unsurveyed school land. Said land is situated in

Magnetic Variation, 11° 47'

Angle from Polaris in Elongation

El Paso County, about 45 miles N.W. from center of County, and known as survey No. 12 in Block No. 4

BEGINNING AT the N. E. corner of survey No. 11; thence S. 1900 vrs.

to the S. E. corner of survey No. 11; thence E. 2200 vrs. to a

large rock mound on the W. slope of a mountain in the W. line

of Block "F", State University Lands, from which Frog Peak of Sierra

Alta Mountains bears N. 36° 30' W., the top of a small round mountain

bears N. 80° 50' W.; thence N. 1900 vrs. to a ^{earth} ~~rock~~ mound on the W.

slope of a mountain; thence W. 2200 vrs. to

to the place of beginning


R. J. Owen


J. P. Hague

Chain Carriers

I, A. H. Parker, State Surveyor for the State of Texas, do hereby certify that the foregoing survey was made by me according to law under the direction of the Commissioner of the General Land Office by establishing base lines for the block to which this survey belongs; that the limits, boundaries and corners, with the marks, natural and artificial, are truly described in the foregoing Plat and Field Notes.

Surveyed day of June 1900.


 State Surveyor for the State of Texas.



The State of Texas,

Survey

Hudspeth
~~El Paso~~ County, No. 13
 or District, Blk. 4

FIELD NOTES of a survey of 740⁴

acres of land made for the Public Free School Fund
 by virtue of an Act of the First Called Session of
 the Twenty-Sixth Legislature, approved February 23,
 1900, providing for the survey and sale of the
 unsurveyed school land. Said land is situated in

Magnetic Variation 11° 47'

Angle from Polaris in Elongation

Hudspeth
~~El Paso~~ County, about 54 1/2 miles N. 34 1/2 W. Sierra Blanca
 from center of County, and known
 as survey No. 13 in Block No. 4

BEGINNING AT the S. E. corner of survey No. 12 large rock mound on the
 W. slope of a mountain in the W. line of Block "F", State University
 Lands, from which Frog Peak of Sierra Alta Mountain bears N. 36°
 30' W., a top of a small round mountain bears N. 80° 50' W.; thence
 W. 2200 vrs. to the S. W. corner of survey No. 12; thence S. 1900 vrs.;
 thence E. 2200 vrs.; thence N. 1900 vrs.

138934
 CORRECT ON MAP FOR 740⁴ ACRES
7/1/50 ES
Catlin
7-13-50
Robinson

to the place of beginning

R. J. Owen


J. P. Hague

Chain Carriers

I, A. H. Parker, State Surveyor for the State of Texas, do hereby
 certify that the foregoing survey was made by me according to law under the direction of the Commissioner of
 the General Land Office by establishing base lines for the block to which this survey belongs; that the limits,
 boundaries and corners, with the marks, natural and artificial, are truly described in the foregoing Plat and Field
 Notes.

Surveyed day of June 1900.

A. H. Parker
 State Surveyor for the State of Texas.



The State of Texas,

Hudspeth
~~El Paso~~ County, Survey
 No. 14
 or District, Blk. 4

FIELD NOTES of a survey of 640

acres of land made for the Public Free School Fund
 by virtue of an Act of the First Called Session of
 the Twenty-Sixth Legislature, approved February 23,
 1900, providing for the survey and sale of the
 unsurveyed school land. Said land is situated in

Magnetic Variation 11° 47'

Angle..... from Polaris in..... Elongation

Hudspeth
~~El Paso~~ County, about 55 45 miles N. 35 1/2 W Sierra Blanca
N.W. from center of County, and known
 as survey No. 14 in Block No. 4

BEGINNING AT the N. W. corner of survey No. 13; thence S. 1900 vrs. to
 the S. W. corner of survey No. 13; thence W. 1900 vrs.; thence N.
 1900 vrs.; thence E. 1900 vrs.

138935
 CORRECT ON MAP FOR 640 ACRES
 7/1/50 HES
 Patented
 7-13-50
 Robertson

to the place of beginning

R. J. Owen


J. P. Hague

Chain Carriers

I, A. H. Parker, State Surveyor for the State of Texas, do hereby
 certify that the foregoing survey was made by me according to law under the direction of the Commissioner of
 the General Land Office by establishing base lines for the block to which this survey belongs; that the limits,
 boundaries and corners, with the marks, natural and artificial, are truly described in the foregoing Plat and Field
 Notes.

Surveyed..... day of June 1900.

A. H. Parker
 State Surveyor for the State of Texas.



Magnetic Variation $11^{\circ} 47'$

Angle from Polaris in Elongation

Hudspeth County, about *56* miles *N. 36° W.* from center of County, and known as survey No. *15* in Block No. *4*

BEGINNING AT the N. W. corner of survey No. 14; thence S. 1900 vrs. to the S. W. corner of survey No. 14; thence W. 1900 vrs.; thence N. 1900 vrs.; thence E. 1900 vrs.

138236
CORRECT CN. MAP FOR 640 ACRES
7/11/50 VES

Patented
7-13-50
Robertson

to the place of beginning

R. J. Owen

J. P. Hague

Chain Carriers

I, *A. H. Parker*, State Surveyor for the State of Texas, do hereby certify that the foregoing survey was made by me according to law under the direction of the Commissioner of the General Land Office by establishing base lines for the block to which this survey belongs; that the limits, boundaries and corners, with the marks, natural and artificial, are truly described in the foregoing Plat and Field Notes.

Surveyed day of *June* 1900.

A. H. Parker
State Surveyor for the State of Texas.


The State of Texas,

Survey

Hudspeth County, No. *15*
El Paso District, Blk. *4*

FIELD NOTES of a survey of *640*

acres of land made for the Public Free School Fund by virtue of an Act of the First Called Session of the Twenty-Sixth Legislature, approved February 23, 1900, providing for the survey and sale of the unsurveyed school land. Said land is situated in



The State of Texas,

Survey

Hudspeth
~~El Paso~~ County,

No. 16

OR _____ District,

Blk. 4FIELD NOTES of a survey of 640

acres of land made for the Public Free School Fund
 by virtue of an Act of the First Called Session of
 the Twenty-Sixth Legislature, approved February 23,
 1900, providing for the survey and sale of the
 unsurveyed school land. Said land is situated in

Magnetic Variation 11° 47'

Angle _____ from Polaris in _____ Elongation

Hudspeth
~~El Paso~~ County, about 57 N. 37° W. Sierra Blanca
~~45~~ miles N.W. from center of County, and known
 as survey No. 16 in Block No. 4

BEGINNING AT the N. W. corner of survey No. 15; thence S. 1900 vrs. to
 the S. W. corner of survey No. 15; thence W. 1900 vrs.; thence N.
 1900 vrs.; thence E. 1900 vrs.

152662
 CORRECT ON MAP FOR 640 ACRES
 11/16/51 VES
 Patented 11-27-51
 Robinson

to the place of beginning

R. J. Owen


J. P. Hague

Chain Carriers

I, A. H. Parker, State Surveyor for the State of Texas, do hereby
 certify that the foregoing survey was made by me according to law under the direction of the Commissioner of
 the General Land Office by establishing base lines for the block to which this survey belongs; that the limits,
 boundaries and corners, with the marks, natural and artificial, are truly described in the foregoing Plat and Field
 Notes.

Surveyed _____ day of June 1900.

A. H. Parker
 State Surveyor for the State of Texas.



The State of Texas,

Hudspeth
~~El Paso~~

County,

Survey

No. *17*

or District,

Blk. *4*

FIELD NOTES of a survey of *640*

acres of land made for the Public Free School Fund by virtue of an Act of the First Called Session of the Twenty-Sixth Legislature, approved February 23, 1900, providing for the survey and sale of the unsurveyed school land. Said land is situated in

Magnetic Variation *11° 47'*

Angle from Polaris in Elongation

~~El Paso~~ *Hudspeth*

County, about *57 45* miles

N. 37 1/2 W
N.W.

Sierra Blanca

from center of County, and known

as survey No. *17* in Block No. *4*

BEGINNING AT the N. W. corner of survey No. 16; thence S. 1900 vrs. to the S. W. corner of survey No. 16; thence W. 1900 vrs.; thence N. 1900 vrs.; thence E. 1900 vrs.

106896
CORRECT ON MAP FOR *640* ACRES
7/1/50 VES
Caterino
9-11-50
Robinson

to the place of beginning

R. J. Owen


J. P. Hague

Chain Carriers

I, *A. H. Parker*, State Surveyor for the State of Texas, do hereby certify that the foregoing survey was made by me according to law under the direction of the Commissioner of the General Land Office by establishing base lines for the block to which this survey belongs; that the limits, boundaries and corners, with the marks, natural and artificial, are truly described in the foregoing Plat and Field Notes.

Surveyed day of *June* 1900.

A. H. Parker
State Surveyor for the State of Texas.



The State of Texas,

Survey

Hudspeth~~El Paso~~

County,

No. 18

or _____ District,

Blk. 4FIELD NOTES of a survey of 640

acres of land made for the Public Free School Fund
by virtue of an Act of the First Called Session of
the Twenty-Sixth Legislature, approved February 23,
1900, providing for the survey and sale of the
unsurveyed school land. Said land is situated in

Magnetic Variation 11° 47'

Angle _____ from Polaris in _____ Elongation _____

Hudspeth~~El Paso~~

County, about

58
45

miles

N 39° W
N.W.*Sierra Blanca*

from center of County, and known

as survey No. 18 in Block No. 4

BEGINNING AT ¹⁷ the N. W. corner of survey No. 13; thence S. 1900 vrs. to
the S. W. corner of survey No. 17; thence W. 1900 vrs.; thence N.
1900 vrs.; thence E. 1900 vrs.

152663
CORRECT ON MAP FOR 640 ACRES
11/16/51 VES

Patented
11-27-51
Robertson

to the place of beginning


R. J. OwenJ. P. Hague

Chain Carriers

I, A. H. Parker, State Surveyor for the State of Texas, do hereby
certify that the foregoing survey was made by me according to law under the direction of the Commissioner of
the General Land Office by establishing base lines for the block to which this survey belongs; that the limits,
boundaries and corners, with the marks, natural and artificial, are truly described in the foregoing Plat and Field
Notes.

Surveyed _____ day of June 1900.

A. H. Parker
State Surveyor for the State of Texas.



The State of Texas,

Survey

El Paso

County,

No. 19

or

District,

Blk. 4

FIELD NOTES of a survey of 640

acres of land made for the Public Free School Fund by virtue of an Act of the First Called Session of the Twenty-Sixth Legislature, approved February 23, 1900, providing for the survey and sale of the unsurveyed school land. Said land is situated in

Magnetic Variation 11° 47'

Angle from Polaris in Elongation

El Paso County, about 45 miles N.W. from center of County, and known as survey No. 19 in Block No. 4

BEGINNING AT the S. W. corner of survey No. 18; thence E. 1900 vrs. to the S. E. corner of survey No. 18; thence S. 1900 vrs.; thence W. 1900 vrs.; thence N/ 1900 vrs.

to the place of beginning

R. J. Owen

J. P. Hague

Chain Carriers

I, A. H. Parker, State Surveyor for the State of Texas, do hereby certify that the foregoing survey was made by me according to law under the direction of the Commissioner of the General Land Office by establishing base lines for the block to which this survey belongs; that the limits, boundaries and corners, with the marks, natural and artificial, are truly described in the foregoing Plat and Field Notes.

Surveyed day of June 1900.


A. H. Parker
State Surveyor for the State of Texas.

F-106891

192

CORRECT ON MAP FOR 640⁰ ACRES
5-16-44
HURPatented 5-18-44
R. H. H. H. H.

71



The State of Texas,

Survey

El Paso County,

No. 20

or District,

Blk. 4

FIELD NOTES of a survey of 640

acres of land made for the Public Free School Fund
by virtue of an Act of the First Called Session of
the Twenty-Sixth Legislature, approved February 23,
1900, providing for the survey and sale of the
unsurveyed school land. Said land is situated in

Magnetic Variation 11° 47'

Angle from Polaris in Elongation

Hudspeth

El Paso

County, about

45.58 miles

37

N.W.

Sierra Blanca

from center of County, and known

as survey No. 20 in Block No. 4

BEGINNING AT the N. E. corner of survey No. 19; thence S. 1900 vrs. to
the S. E. corner of survey No. 19; thence E. 1900 vrs.; thence N.
1900 vrs.; thence W. 1900 vrs.

to the place of beginning

R. J. Owen


J. P. Hague

Chain Carriers

I, A. H. Parker, State Surveyor for the State of Texas, do hereby
certify that the foregoing survey was made by me according to law under the direction of the Commissioner of
the General Land Office by establishing base lines for the block to which this survey belongs; that the limits,
boundaries and corners, with the marks, natural and artificial, are truly described in the foregoing Plat and Field
Notes.

Surveyed day of June 1900.

A. H. Parker
State Surveyor for the State of Texas.



The State of Texas,

Survey

El Paso County,

No. 21

or District,

Blk. 4

FIELD NOTES of a survey of 640

acres of land made for the Public Free School Fund
by virtue of an Act of the First Called Session of
the Twenty-Sixth Legislature, approved February 23,
1900, providing for the survey and sale of the
unsurveyed school land. Said land is situated in

Magnetic Variation 11° 47'

Angle from Polaris in Elongation

El Paso County, about 45 miles N.W. from center of County, and known
as survey No. 21 in Block No. 4

BEGINNING AT the N. E. corner of survey No. 20; thence S. 1900 vrs. to
the S. E. corner of survey No. 20; thence E. 1900 vrs.; thence N.
1900 vrs.; thence W. 1900 vrs.

to the place of beginning

R. J. Owen


J. B. Hague

Chain Carriers

I, A. H. Parker, State Surveyor for the State of Texas, do hereby
certify that the foregoing survey was made by me according to law under the direction of the Commissioner of
the General Land Office by establishing base lines for the block to which this survey belongs; that the limits,
boundaries and corners, with the marks, natural and artificial, are truly described in the foregoing Plat and Field
Notes.

Surveyed day of June 1900.

A. H. Parker
State Surveyor for the State of Texas.



Magnetic Variation $11^{\circ} 47'$

Angle from Polaris in Elongation

Hudspeth
~~El Paso~~ County, about $55^{\circ} 45'$ miles *N. 38 W.* *Sierra Blanca*
~~N.W.~~ from center of County, and known
 as survey No. 22 in Block No. 4

BEGINNING AT the N. E. corner of survey No. 21; thence S. 1900 vrs. to
 the S. E. corner of survey No. 21; thence E. 1900 vrs.; thence N.
 1900 vrs.; thence W. 1900 vrs.

138937
 CORRECT ON MAP FOR 640 ACRES
7/1/50
Patent
7-13-50
Robertson

to the place of beginning

R. J. Owen

J. P. Hague

Chain Carriers

I, A. H. Parker, State Surveyor for the State of Texas, do hereby
 certify that the foregoing survey was made by me according to law under the direction of the Commissioner of
 the General Land Office by establishing base lines for the block to which this survey belongs; that the limits,
 boundaries and corners, with the marks, natural and artificial, are truly described in the foregoing Plat and Field
 Notes.

Surveyed day of June 1900.

A. H. Parker
 State Surveyor for the State of Texas.

The State of Texas,

Hudspeth
~~El Paso~~

County,

or

District,


Survey

No. 22

Blk. 4

FIELD NOTES of a survey of 640

acres of land made for the Public Free School Fund
 by virtue of an Act of the First Called Session of
 the Twenty-Sixth Legislature, approved February 23,
 1900, providing for the survey and sale of the
 unsurveyed school land. Said land is situated in



The State of Texas,

Survey

Hudspeth~~El Paso~~

County,

No. 23

or

District,

Blk. 4

FIELD NOTES of a survey of 640

acres of land made for the Public Free School Fund
by virtue of an Act of the First Called Session of
the Twenty-Sixth Legislature, approved February 23,
1900, providing for the survey and sale of the
unsurveyed school land. Said land is situated in

Magnetic Variation $11^{\circ} 47'$

Angle from Polaris in Elongation

Hudspeth~~El Paso~~

County, about

54 1/2

miles

*N. 36° W.**N.W.**Sierra Blanca*

from center of County; and known

as survey No. 23 in Block No. 4

BEGINNING AT the N. E. corner of survey No. 22; thence S. 1900 vrs. to

the S. E. corner of survey No. 22; thence E. 1900 vrs.; thence N.

1900 vrs.; thence W. 1900 vrs.

138938
CORRECT CR. MAP FOR 640 ACRES
7/1/50
Patented
7-13-50
Robt. Seane

to the place of beginning

R. J. Owen

J. P. Hague


Chain Carriers

I, A. H. Parker, State Surveyor for the State of Texas, do hereby
certify that the foregoing survey was made by me according to law under the direction of the Commissioner of
the General Land Office by establishing base lines for the block to which this survey belongs; that the limits,
boundaries and corners, with the marks, natural and artificial, are truly described in the foregoing Plat and Field
Notes.

Surveyed day of June 1900.

A. H. Parker

State Surveyor for the State of Texas.



The State of Texas,

Hudspeth
~~El Paso~~

County,

Survey

No. *24*

or

District,

Blk. *4*

FIELD NOTES of a survey of *740⁴*

acres of land made for the Public Free School Fund
by virtue of an Act of the First Called Session of
the Twenty-Sixth Legislature, approved February 23,
1900, providing for the survey and sale of the
unsurveyed school land. Said land is situated in

Magnetic Variation *11° 47'*

Angle from Polaris in Elongation

Hudspeth
~~El Paso~~

County, about *54 45*

miles *N 35 W N.W.*

Sierra Blanca

as survey No. *24* in Block No. *4*

BEGINNING AT the N. E. corner of survey No. 23; thence S. 1900 vrs. to
the S. E. corner of survey No. 23; thence E. 2200 vrs. to a large
rock mound on N. slope of a mountain ridge in the W. line of Block
"F" State University Lands, Frog Peak of Sierra Alta Mountain bears
N. 29° 8' W.; a sharp peak bears N. 52° 23' W.; thence N. 1900
vrs. to the S. E. corner of survey No. 13; thence W. 2200 vrs.

138939
CORRECT ON MAP FOR *740⁴* ACRES
7/1/50 *IES* *Calvin* *7-13-50* *Robinson*
to the place of beginning

R. J. Owen

J. P. Hague

Chain Carriers


I, *A. H. Parker*

State Surveyor for the State of Texas, do hereby

certify that the foregoing survey was made by me according to law under the direction of the Commissioner of
the General Land Office by establishing base lines for the block to which this survey belongs; that the limits,
boundaries and corners, with the marks, natural and artificial, are truly described in the foregoing Plat and Field
Notes.

Surveyed day of *June* 1900.

A. H. Parker
State Surveyor for the State of Texas.



The State of Texas,

Survey

El Paso County,

No. 1

or District,

Blk. 5.

FIELD NOTES of a survey of 640

acres of land made for the Public Free School Fund
by virtue of an Act of the First Called Session of
the Twenty-Sixth Legislature, approved February 23,
1900, providing for the survey and sale of the
unsurveyed school land. Said land is situated in

Magnetic Variation 11° 47'

Angle from Polaris in Elongation

El Paso

County, about

29
50

miles

N. 72 E
H. W.

from center of County, and known

as survey No. 1 in Block No. 5

BEGINNING AT the S. E. corner of Tsp. No. 1, Block 77, T. & P. Ry. Co.;

thence ⁵ 1900 vrs.; thence W. 1900 vrs.; thence N. 1900 vrs.; thenceE. 1900 vrs. (This block contains medium grass land and Moun-
tains)

116874
CORRECT ON MAP FOR 640 ACRES
11/16/51 JES
Patented 11-26-51
Rohrbaugh

to the place of beginning

R. J. Owen


J. P. Hague

Chain Carriers

I, A. H. Parker, State Surveyor for the State of Texas, do hereby
certify that the foregoing survey was made by me according to law under the direction of the Commissioner of
the General Land Office by establishing base lines for the block to which this survey belongs; that the limits,
boundaries and corners, with the marks, natural and artificial, are truly described in the foregoing Plat and Field
Notes.

Surveyed day of June 1900.

A. H. Parker
State Surveyor for the State of Texas.



The State of Texas,

Survey

El Paso

County,

No. 2

or

District,

Blk 5

FIELD NOTES of a survey of 640

acres of land made for the Public Free School Fund by virtue of an Act of the First Called Session of the Twenty-Sixth Legislature, approved February 23, 1900, providing for the survey and sale of the unsurveyed school land. Said land is situated in

Magnetic Variation $11^{\circ} 47'$

Angle from Polaris in Elongation

El Paso

County, about

28

miles

N. 73 E

El Paso

from center of County, and known

as survey No. 2 in Block No. 5

BEGINNING AT the N. W. corner of survey No. 1; thence S. 1900 vrs. to the S. W. corner of survey No. 1; thence W. 1900 vrs.; thence N. 1900 vrs.; thence E. 1900 vrs.

116 875
CORRECT ON MAP FOR 640 ACRES
4/16/51 VES
Patented
11-26-51
O. C. Johnson

to the place of beginning

R. J. Owen


J. P. Hague

Chain Carriers

I, A. H. Parker, State Surveyor for the State of Texas, do hereby certify that the foregoing survey was made by me according to law under the direction of the Commissioner of the General Land Office by establishing base lines for the block to which this survey belongs; that the limits, boundaries and corners, with the marks, natural and artificial, are truly described in the foregoing Plat and Field Notes.

Surveyed day of June 1900.

A. H. Parker
State Surveyor for the State of Texas.



The State of Texas,

Survey

El Paso

County,

No. 3

or

District,

Blk. 5FIELD NOTES of a survey of 640

acres of land made for the Public Free School Fund
by virtue of an Act of the First Called Session of
the Twenty-Sixth Legislature, approved February 23,
1900, providing for the survey and sale of the
unsurveyed school land. Said land is situated in

Magnetic Variation 11° 47'

Angle from Polaris in Elongation

El Paso

County, about

27
50

miles

N 73 E
N.W.El Paso

from center of County, and known

as survey No. 3 in Block No. 5

BEGINNING AT the N. W. corner of survey No. 2; thence S. 1900 vrs. to
the S. W. corner of survey No. 2; thence W. 1900 vrs.; thence N.
1900 vrs.; thence E. 1900 vrs.

140908
CORRECT MAP FOR 640 ACRES
7/1/50
Patented
7-14-50
Robinson

to the place of beginning


R. J. OwenJ. P. Hague

Chain Carriers

I, A. H. Parker, State Surveyor for the State of Texas, do hereby
certify that the foregoing survey was made by me according to law under the direction of the Commissioner of
the General Land Office by establishing base lines for the block to which this survey belongs; that the limits,
boundaries and corners, with the marks, natural and artificial, are truly described in the foregoing Plat and Field
Notes.

Surveyed day of June 1900.

A. H. Parker
State Surveyor for the State of Texas.



The State of Texas,

Survey

El Paso

County,

No. 4

or

District,

Blk. 5FIELD NOTES of a survey of 640

acres of land made for the Public Free School Fund
by virtue of an Act of the First Called Session of
the Twenty-Sixth Legislature, approved February 23,
1900, providing for the survey and sale of the
unsurveyed school land. Said land is situated in

Magnetic Variation 11° 47'

Angle from Polaris in Elongation

El Paso

County, about

26

miles

N 72 1/2 EN. W.El Paso

from center of County, and known

as survey No. 4 in Block No. 5BEGINNING AT the N. W. corner of survey No. 3; thence S. 1900 vrs. tothe S. W. corner of survey No. 3; thence W. 1900 vrs.; thence N.1900 vrs.; thence E. 1900 vrs.

to the place of beginning

R. J. OwenJ. P. Hague

Chain Carriers


I, A. H. Parker, State Surveyor for the State of Texas, do hereby

certify that the foregoing survey was made by me according to law under the direction of the Commissioner of
the General Land Office by establishing base lines for the block to which this survey belongs; that the limits,
boundaries and corners, with the marks, natural and artificial, are truly described in the foregoing Plat and Field
Notes.

Surveyed June day of June 1900.

A. H. Parker
State Surveyor for the State of Texas.

140909
CORRECT ON MAP FOR 640 ACRES
7/1/50 VES
Patented
7-14-50
John J. Team



The State of Texas,

Survey

El Paso

County,

No. 5

or

District,

Blk. 5

FIELD NOTES of a survey of 640

acres of land made for the Public Free School Fund
by virtue of an Act of the First Called Session of
the Twenty-Sixth Legislature, approved February 23,
1900, providing for the survey and sale of the
unsurveyed school land. Said land is situated in

Magnetic Variation 11° 47'

Angle from Polaris in Elongation

El Paso

County, about

25
50

miles

N 72° E
N.W.

from center of County, and known

as survey No. 5 in Block No. 5

BEGINNING AT the N. W. corner of survey No. 4; thence S. 1900 vrs. to

the S. W. corner of survey No. 4; thence W. 1900 vrs.; thence N.

1900 vrs.; thence E. 1900 vrs./

85735

85735
CORRECT ON MAP FOR 640 ACRES
3.25.68 YES

Presented
at 4:05
p.m.
4-25-68
W.H.H.

to the place of beginning

R. J. Owen


J. P. Hague

Chain Carriers

I, A. H. Parker, State Surveyor for the State of Texas, do hereby
certify that the foregoing survey was made by me according to law under the direction of the Commissioner of
the General Land Office by establishing base lines for the block to which this survey belongs; that the limits,
boundaries and corners, with the marks, natural and artificial, are truly described in the foregoing Plat and Field
Notes.

Surveyed day of June 1900.

A. H. Parker
State Surveyor for the State of Texas.



The State of Texas,

Survey

El Paso

County,

No. 6

or

District,

Blk. 5

FIELD NOTES of a survey of 640

acres of land made for the Public Free School Fund
by virtue of an Act of the First Called Session of
the Twenty-Sixth Legislature, approved February 23,
1900, providing for the survey and sale of the
unsurveyed school land. Said land is situated in

Magnetic Variation $11^{\circ} 47'$

Angle from Polaris in Elongation

El Paso

County, about

50

miles

N.W.

from center of County, and known

as survey No.

6

in Block No.

5

BEGINNING AT the N. W. corner of survey No. 5; thence S. 1900 vrs. to

the S. W. Corner of survey No. 5; thence W. 1900 vrs.; thence N.

1900 vrs. to an earth mound capped with rock for the S. W. corner

Tsp. Block 77, T. & P. Ry. Co., from which the mounument on Sierra

Alta Bears N. $60^{\circ} 39'$ E. ; thence E. 1900 vrs.

to the place of beginning

R. J. Owen


J. P. Hague

Chain Carriers

I, A. H. Parker, State Surveyor for the State of Texas, do hereby
certify that the foregoing survey was made by me according to law under the direction of the Commissioner of
the General Land Office by establishing base lines for the block to which this survey belongs; that the limits,
boundaries and corners, with the marks, natural and artificial, are truly described in the foregoing Plat and Field
Notes.

Surveyed day of JUNE 1900.

A. H. Parker
State Surveyor for the State of Texas.



The State of Texas,

Survey

El Paso County,

No. 7

or District,

Blk. 5

FIELD NOTES of a survey of 640

acres of land made for the Public Free School Fund
by virtue of an Act of the First Called Session of
the Twenty-Sixth Legislature, approved February 23,
1900, providing for the survey and sale of the
unsurveyed school land. Said land is situated in

Magnetic Variation $11^{\circ} 47'$

Angle from Polaris in Elongation

El Paso County, about 50 miles N.W. from center of County, and known
as survey No. 7 in Block No. 5

BEGINNING AT the S. W. corner of survey No. 6; thence E. 1900 vrs. to
the S. E. corner of survey No. 6; thence S. 1900 vrs.; thence W. 1900
vrs.; thence N. 1900 vrs.

to the place of beginning

R. J. Owen


J. P. Hague

Chain Carriers

I, A. H. Parker, State Surveyor for the State of Texas, do hereby
certify that the foregoing survey was made by me according to law under the direction of the Commissioner of
the General Land Office by establishing base lines for the block to which this survey belongs; that the limits,
boundaries and corners, with the marks, natural and artificial, are truly described in the foregoing Plat and Field
Notes.

Surveyed day of June 1900.

A. H. Parker
State Surveyor for the State of Texas.



The State of Texas,

Survey

El Paso

County,

No. 8

or

District,

Blk. 5

FIELD NOTES of a survey of 640

acres of land made for the Public Free School Fund
by virtue of an Act of the First Called Session of
the Twenty-Sixth Legislature, approved February 23,
1900, providing for the survey and sale of the
unsurveyed school land. Said land is situated in

Magnetic Variation 11° 47'

Angle from Polaris in Elongation

El Paso

County, about

25
50

miles

N 74° E
N.W.

from center of County, and known

as survey No. 8 in Block No. 5

BEGINNING AT the N. E. corner of survey No. 7; thence S. 1900 vrs. to
the S. E. corner of survey No. 7; thence E. 1900 vrs.; thence N.
1900 vrs.; thence W. 1900 vrs.

116104
CORRECT ON MAP FOR 640 ACRES

2-3-67

YES

to the place of beginning

R. J. Owen


J. P. Hague

Chain Carriers

I, A. H. Parker, State Surveyor for the State of Texas, do hereby
certify that the foregoing survey was made by me according to law under the direction of the Commissioner of
the General Land Office by establishing base lines for the block to which this survey belongs; that the limits,
boundaries and corners, with the marks, natural and artificial, are truly described in the foregoing Plat and Field
Notes.

Surveyed day of June 1900.

A. H. Parker
State Surveyor for the State of Texas.



The State of Texas,

Survey

El Paso

County,

No. 9

or

District,

Blk. 5

FIELD NOTES of a survey of 640

acres of land made for the Public Free School Fund by virtue of an Act of the First Called Session of the Twenty-Sixth Legislature, approved February 23, 1900, providing for the survey and sale of the unsurveyed school land. Said land is situated in

Magnetic Variation $11^{\circ} 47'$

Angle from Polaris in Elongation

El Paso

County, about

26
50

miles

N 74° E
N. W.

El Paso

from center of County, and known

as survey No. 9 in Block No. 5

BEGINNING AT the N. E. corner of survey No. 8; thence S. 1900 vrs. to the S. E. corner of survey No. 8; thence E. 1900 vrs.; thence N. 1900 vrs.; thence W. 1900 vrs.

116103

116103 640 ACRES
CORRECT ON MAP FOR
8-25-68 VES

to the place of beginning

R. J. Owen


J. P. Hague

Chain Carriers

I, A. H. Parker, State Surveyor for the State of Texas, do hereby certify that the foregoing survey was made by me according to law under the direction of the Commissioner of the General Land Office by establishing base lines for the block to which this survey belongs; that the limits, boundaries and corners, with the marks, natural and artificial, are truly described in the foregoing Plat and Field Notes.

Surveyed day of June 1900.

A. H. Parker
State Surveyor for the State of Texas.



The State of Texas,

Survey

El Paso County,

No. 10

or District,

Blk. 5

FIELD NOTES of a survey of 640

acres of land made for the Public Free School Fund
by virtue of an Act of the First Called Session of
the Twenty-Sixth Legislature, approved February 23,
1900, providing for the survey and sale of the
unsurveyed school land. Said land is situated in

Magnetic Variation 11° 47'

Angle from Polaris in Elongation

El Paso County, about

26 1/2

N 75 E

El Paso

50

miles N. W.

from center of County, and known

as survey No. 10 in Block No. 5

BEGINNING AT the N. W. E. corner of survey No. 9; thence S. 1900 vrs.

to the S. E. corner of survey No. 9; thence E. 1900 vrs.; thence N.

1900 vrs.; thence W. 1900 vrs.

140910
CORRECT ON MAP FOR 640 ACRES
7/1/50 YES

Patented
7-4-50
Robertson

to the place of beginning

R. J. Owen


J. P. Hague

Chain Carriers

I, A. H. Parker, State Surveyor for the State of Texas, do hereby
certify that the foregoing survey was made by me according to law under the direction of the Commissioner of
the General Land Office by establishing base lines for the block to which this survey belongs; that the limits,
boundaries and corners, with the marks, natural and artificial, are truly described in the foregoing Plat and Field
Notes.

Surveyed day of June 1900.

A. H. Parker
State Surveyor for the State of Texas.



The State of Texas,

Survey

El Paso County,

No. 11

or _____ District,

Blk. 5

FIELD NOTES of a survey of 640

acres of land made for the Public Free School Fund by virtue of an Act of the First Called Session of the Twenty-Sixth Legislature, approved February 23, 1900, providing for the survey and sale of the unsurveyed school land. Said land is situated in

Magnetic Variation: 11° 47'

Angle _____ from Polaris in _____ Elongation

El Paso County, about 50 27 1/2 miles

N 76° E
N.W. El Paso

from center of County, and known

as survey No. 11 in Block No. 5

BEGINNING AT the N. E. corner of survey No. 10; thence S. 1900 vrs. to
the S. E. corner of survey No. 10; thence E. 1900 vrs.; thence N.
1900 vrs.; thence W. 1900 vrs.

140911
CORRECT ON MAP FOR 640 ACRES
7/1/50 JES
Patented 7-14-50
Robinson

to the place of beginning

R. J. Owen


J. P. Hague

} Chain Carriers

I, A. H. Parker, State Surveyor for the State of Texas, do hereby certify that the foregoing survey was made by me according to law under the direction of the Commissioner of the General Land Office by establishing base lines for the block to which this survey belongs; that the limits, boundaries and corners, with the marks, natural and artificial, are truly described in the foregoing Plat and Field Notes.

Surveyed _____ day of June 1900.

A. H. Parker
State Surveyor for the State of Texas.



The State of Texas,

Survey

El Paso County,

No. 12

or District,

Blk. 5

FIELD NOTES of a survey of ~~xxx~~ 640

acres of land made for the Public Free School Fund by virtue of an Act of the First Called Session of the Twenty-Sixth Legislature, approved February 23, 1900, providing for the survey and sale of the unsurveyed school land. Said land is situated in

Magnetic Variation $11^{\circ} 47'$

Angle from Polaris in Elongation

El Paso

County, about

50

 $28\frac{1}{2}$

miles

N. 75° E.

N. W.

El Paso

from center of County, and known

as survey No. 12 in Block No. 5

BEGINNING AT the N. E. corner of survey No. 11; thence S. 1900 vrs. to the S. E. corner of survey No. 11; thence E. 1900 vrs. to the S. W. corner of survey No. 7, Block 4; thence N. 1900 vrs. to the S. E. corner of survey No. 1, this Block; thence W. 1900 vrs.

to the place of beginning

R. J. Owen

J. P. Hague

Chain Carriers

I, A. H. Parker


State Surveyor for the State of Texas, do hereby

certify that the foregoing survey was made by me according to law under the direction of the Commissioner of the General Land Office by establishing base lines for the block to which this survey belongs; that the limits, boundaries and corners, with the marks, natural and artificial, are truly described in the foregoing Plat and Field Notes.

Surveyed day of June 1900.

A. H. Parker
State Surveyor for the State of Texas.

152637
CORRECT ON MAP FOR 640 ACRES
11/16/51
Patented 11-26-51
Robertson



Magnetic Variation $11^{\circ} 47'$

Angle from Polaris in Elongation

El Paso County, about 28 miles N 78 E from center of County, and known as survey No. 13 in Block No. 5

BEGINNING AT the N. S. E. corner of survey No. 12; thence W. 1900 vrs. to the S. W. corner of survey No. 12; thence S. 1900 vrs.; thence E. 1900 vrs. to the S. W. corner of survey No. 18, Block 4; thence N. 1900 vrs.

to the place of beginning

R. J. Owen

J. P. Hague

Chain Carriers

I, A. H. Parker, State Surveyor for the State of Texas, do hereby certify that the foregoing survey was made by me according to law under the direction of the Commissioner of the General Land Office by establishing base lines for the block to which this survey belongs; that the limits, boundaries and corners, with the marks, natural and artificial, are truly described in the foregoing Plat and Field Notes.

Surveyed day of June 1900.

A. H. Parker
State Surveyor for the State of Texas.

The State of Texas,

Survey

El Paso County,

No. 13


or District,

Blk. 5

FIELD NOTES of a survey of 640 ~~84~~

acres of land made for the Public Free School Fund by virtue of an Act of the First Called Session of the Twenty-Sixth Legislature, approved February 23, 1900, providing for the survey and sale of the unsurveyed school land. Said land is situated in

140913
CORRECT CN MAP FOR 640 ACRES
7/1/50 VES
Patented
7-14-50
R. H. Hester



The State of Texas,

Survey

El Paso County,

No. 14

or District,

Blk. 5

FIELD NOTES of a survey of 640

acres of land made for the Public Free School Fund
by virtue of an Act of the First Called Session of
the Twenty-Sixth Legislature, approved February 23,
1900, providing for the survey and sale of the
unsurveyed school land. Said land is situated in

Magnetic Variation 11° 47'

Angle from Polaris in Elongation

El Paso County, about 27.50 miles

N 78 E
H.W.

El Paso

from center of County, and known

as survey No. 14 in Block No. 5

BEGINNING AT the N. W. corner of survey No. 13; thence S. 1900 vrs. to

the S. W. corner of survey No. 13; thence W. 1900 vrs.; thence N.

1900 vrs.; thence E. 1900 vrs.

140914
CORRECT ON MAP FOR 640 ACRES
7/1/50 VES
Patented
7-14-50
Robertson

to the place of beginning

R. J. Owen


J. P. Hague

Chain Carriers

I, A. H. Parker, State Surveyor for the State of Texas, do hereby
certify that the foregoing survey was made by me according to law under the direction of the Commissioner of
the General Land Office by establishing base lines for the block to which this survey belongs; that the limits,
boundaries and corners, with the marks, natural and artificial, are truly described in the foregoing Plat and Field
Notes.

Surveyed day of June 1900.

A. H. Parker
State Surveyor for the State of Texas.



The State of Texas,

El Paso County, Survey No. 15
or District, Blk. 5

FIELD NOTES of a survey of 640 acres of land made for the Public Free School Fund by virtue of an Act of the First Called Session of the Twenty-Sixth Legislature, approved February 23, 1900, providing for the survey and sale of the unsurveyed school land. Said land is situated in

Magnetic Variation 11° 47'
Angle from Polaris in Elongation

El Paso County, about 26 50 miles N. 78° E. from center of County, and known as survey No. 15 in Block No. 5

BEGINNING AT the N. W. corner of survey No. 14; thence S. 1900 vrs. to S. W. corner of survey No. 14; thence W. 1900 vrs.; thence N. 1900 vrs.; hence E. 1900 vrs.

140915
CORRECT CN MAP FOR 640 ACRES
7/1/50
Patented
7-19-50
Robinson


to the place of beginning

R. J. Owen
J. P. Hague } Chain Carriers

I, A. H. Parker, State Surveyor for the State of Texas, do hereby certify that the foregoing survey was made by me according to law under the direction of the Commissioner of the General Land Office by establishing base lines for the block to which this survey belongs; that the limits, boundaries and corners, with the marks, natural and artificial, are truly described in the foregoing Plat and Field Notes.

Surveyed day of June 1900.

A. H. Parker
State Surveyor for the State of Texas.



Magnetic Variation $11^{\circ} 47'$

Angle from Polaris in Elongation

El Paso County, about 50 miles N.W. from center of County, and known as survey No. 16 in Block No. 5

BEGINNING AT the N. W. corner of survey No. 15; thence S. 1900 vrs. to the S. W. corner of survey No. 15; thence W. 1900 vrs.; thence N. 1900 vrs.; thence E. 1900 vrs.

to the place of beginning

R. J. Owen

J. P. Hague

} Chain Carriers

I, A. H. Parker, State Surveyor for the State of Texas, do hereby certify that the foregoing survey was made by me according to law under the direction of the Commissioner of the General Land Office by establishing base lines for the block to which this survey belongs; that the limits, boundaries and corners, with the marks, natural and artificial, are truly described in the foregoing Plat and Field Notes.

Surveyed day of June 1900.

A. H. Parker
State Surveyor for the State of Texas.

The State of Texas,

El Paso County,

or District,


Survey

No. 16

Blk 5

FIELD NOTES of a survey of 640

acres of land made for the Public Free School Fund by virtue of an Act of the First Called Session of the Twenty-Sixth Legislature, approved February 23, 1900, providing for the survey and sale of the unsurveyed school land. Said land is situated in



The State of Texas,

Survey

El Paso

County,

No. 17

or

District,

Blk. 5

FIELD NOTES of a survey of 640

acres of land made for the Public Free School Fund by virtue of an Act of the First Called Session of the Twenty-Sixth Legislature, approved February 23, 1900, providing for the survey and sale of the unsurveyed school land. Said land is situated in

Magnetic Variation 11° 47'

Angle from Polaris in Elongation

El Paso

County, about

50 miles

N.W.

from center of County, and known

as survey No. 17

in Block No.

5

BEGINNING AT the N. W. corner of survey No. 16; thence S. 1900 vrs. to

the S. W. corner of survey No. 16; thence W. 1900 vrs.; thence S.

N. 1900 vrs.; thence E. 1900 vrs.

to the place of beginning

R. J. Owen

J. P. Hague


Chain Carriers

A. H. Parker

I, A. H. Parker, State Surveyor for the State of Texas, do hereby certify that the foregoing survey was made by me according to law under the direction of the Commissioner of the General Land Office by establishing base lines for the block to which this survey belongs; that the limits, boundaries and corners, with the marks, natural and artificial, are truly described in the foregoing Plat and Field Notes.

Surveyed day of June 1900.

State Surveyor for the State of Texas.



The State of Texas,

Survey

El Paso County,

No. 18

or District,

Blk. 5.

FIELD NOTES of a survey of 640

acres of land made for the Public Free School Fund
by virtue of an Act of the First Called Session of
the Twenty-Sixth Legislature, approved February 23,
1900, providing for the survey and sale of the
unsurveyed school land. Said land is situated in

Magnetic Variation 11° 47'

Angle from Polaris in Elongation

El Paso County, about 50 24 miles N 74° E from center of County, and known
as survey No. 18 in Block No. 5.

BEGINNING AT the N. W. corner of survey No. 17; thence S. 1900 vrs. to
the S. W. corner of survey No. 17; thence W. 1900 vrs.; thence N.
1900 vrs.; thence E. 1900 vrs.

to the place of beginning

R. J. Owen

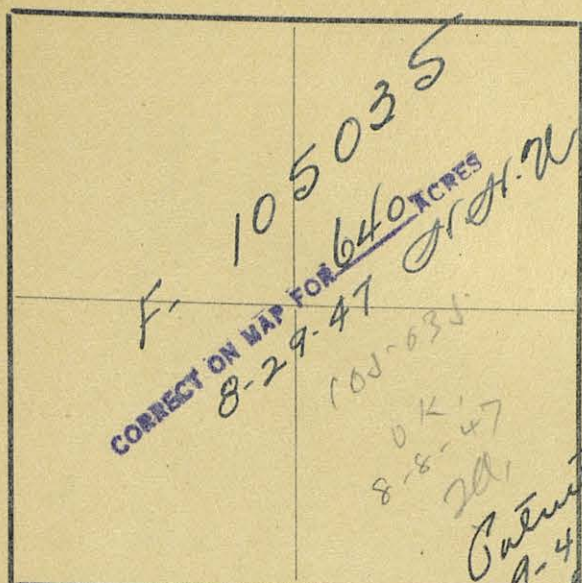
J. P. Hague

Chain Carriers

I, A. H. Parker, State Surveyor for the State of Texas, do hereby
certify that the foregoing survey was made by me according to law under the direction of the Commissioner of
the General Land Office by establishing base lines for the block to which this survey belongs; that the limits,
boundaries and corners, with the marks, natural and artificial, are truly described in the foregoing Plat and Field
Notes.

Surveyed day of June 1900.

A. H. Parker
State Surveyor for the State of Texas.



The State of Texas,

Survey

El Paso County, No. 19
or District, Blk. 5

FIELD NOTES of a survey of 640

acres of land made for the Public Free School Fund
by virtue of an Act of the First Called Session of
the Twenty-Sixth Legislature, approved February 23,
1900, providing for the survey and sale of the
unsurveyed school land. Said land is situated in

Magnetic Variation $11^{\circ} 47'$

Angle from Polaris in Elongation

El Paso County, about 23 miles N 78° E El Paso
as survey No. 189 in Block No. 5

BEGINNING AT the S. W. corner of survey No. 18; thence E. 1900 vrs. to
the S. E. corner of survey No. 18; thence S. 1900 vrs.; thence W.
1900 vrs. to an earth mound and cedar post 4 feet high marked "N. E. cor."
Tsp. 2, Block 78, T. & P. Ry. Co. from which the monument on Sierra
Alta Bears N. $42^{\circ} 25'$ E.; thence N. 1900 vrs.

to the place of beginning

R. J. Owen


J. P. Hague

Chain Carriers

I, A. H. Parker, State Surveyor for the State of Texas, do hereby
certify that the foregoing survey was made by me according to law under the direction of the Commissioner of
the General Land Office by establishing base lines for the block to which this survey belongs; that the limits,
boundaries and corners, with the marks, natural and artificial, are truly described in the foregoing Plat and Field
Notes.

Surveyed day of June 1900.

A. H. Parker
State Surveyor for the State of Texas.



The State of Texas,

Survey

El Paso County,

No. 20

or District,

Blk. 5

FIELD NOTES of a survey of 640

acres of land made for the Public Free School Fund by virtue of an Act of the First Called Session of the Twenty-Sixth Legislature, approved February 23, 1900, providing for the survey and sale of the unsurveyed school land. Said land is situated in

Magnetic Variation 11° 47'

Angle from Polaris in Elongation

El Paso

County, about 50

miles

N.W.

From center of County, and known

as survey No. 20 in Block No. 5

BEGINNING AT the N. E. corner of survey No. 19/ thence S. 1900 vrs. to

S. E. corner of survey No. 19; thence E. 1900 vrs.; thence N. 1900 vrs.; thence W. 1900 vrs.

to the place of beginning

R. J. Owen


J. P. Hague

Chain Carriers

I, A. H. Parker, State Surveyor for the State of Texas, do hereby certify that the foregoing survey was made by me according to law under the direction of the Commissioner of the General Land Office by establishing base lines for the block to which this survey belongs; that the limits, boundaries and corners, with the marks, natural and artificial, are truly described in the foregoing Plat and Field Notes.

Surveyed day of June 1900.

A. H. Parker
State Surveyor for the State of Texas.



The State of Texas,

Survey

El Paso County,

No. 221

or District,

Blk. 5

FIELD NOTES of a survey of 640

acres of land made for the Public Free School Fund
by virtue of an Act of the First Called Session of
the Twenty-Sixth Legislature, approved February 23,
1900, providing for the survey and sale of the
unsurveyed school land. Said land is situated in

Magnetic Variation $11^{\circ} 47'$

Angle from Polaris in Elongation

El Paso

County, about

50

miles

N.W.

from center of County, and known

as survey No. 21 in Block No. 5

BEGINNING AT the N. E. corner of survey No. 20; thence S. 1900 vrs. to
the S. E. corner of No. 20; thence E. 1900 vrs.; thence N. 1900
vrs.; thence W. 1900 vrs.

to the place of beginning

R. J. Owen


J. P. Hague

Chain Carriers

I, A. H. Parker, State Surveyor for the State of Texas, do hereby
certify that the foregoing survey was made by me according to law under the direction of the Commissioner of
the General Land Office by establishing base lines for the block to which this survey belongs; that the limits,
boundaries and corners, with the marks, natural and artificial, are truly described in the foregoing Plat and Field
Notes.

Surveyed day of June 1900.

A. H. Parker
State Surveyor for the State of Texas.



Magnetic Variation $11^{\circ} 47'$

Angle..... from Polaris in..... Elongation

El Paso County, about 50 miles N.W. from center of County, and known
as survey No. 22 in Block No. 5

BEGINNING AT the N. E. corner of survey No. 21; thence S. 1900 vrs. to
the S. E. corner of survey No. 21; thence E. 1900 vrs.; thence N.
1900 vrs.; thence W. 1900 vrs.

to the place of beginning

R. J. Owen

J. P. Hague

} Chain Carriers

I, A. H. Parker, State Surveyor for the State of Texas, do hereby
certify that the foregoing survey was made by me according to law under the direction of the Commissioner of
the General Land Office by establishing base lines for the block to which this survey belongs; that the limits,
boundaries and corners, with the marks, natural and artificial, are truly described in the foregoing Plat and Field
Notes.

Surveyed..... day of June 1900.

A. H. Parker
State Surveyor for the State of Texas.

The State of Texas,

El Paso County,
or..... District,


} Survey

No. 22

Blk. 5

FIELD NOTES of a survey of 640

acres of land made for the Public Free School Fund
by virtue of an Act of the First Called Session of
the Twenty-Sixth Legislature, approved February 23,
1900, providing for the survey and sale of the
unsurveyed school land. Said land is situated in



The State of Texas,

Survey

El Paso

County,

No. 23

or

District,

Blk. 5

FIELD NOTES of a survey of 640

acres of land made for the Public Free School Fund
by virtue of an Act of the First Called Session of
the Twenty-Sixth Legislature, approved February 23,
1900, providing for the survey and sale of the
unsurveyed school land. Said land is situated in

Magnetic Variation $11^{\circ} 47'$

Angle from Polaris in Elongation

El Paso

County, about

50

miles

N.W.

from center of County, and known

as survey No. 23 in Block No. 5

BEGINNING AT the N. E. corner of survey No. 22; thence S. 1900 vrs. to

the S. E. corner of survey No. 22; thence E. 1900 vrs.; thence N.

1900 vrs.; thence W. 1900 vrs.

to the place of beginning

R. J. Owen

J. P. Hague

Chain Carriers


I, A. H. Parker

State Surveyor for the State of Texas, do hereby

certify that the foregoing survey was made by me according to law under the direction of the Commissioner of
the General Land Office by establishing base lines for the block to which this survey belongs; that the limits,
boundaries and corners, with the marks, natural and artificial, are truly described in the foregoing Plat and Field
Notes.

Surveyed day of June 1900.

A. H. Parker
State Surveyor for the State of Texas.



The State of Texas,

Survey

El Paso County,

No. 24

or District,

Blk. 5

FIELD NOTES of a survey of 640

acres of land made for the Public Free School Fund
by virtue of an Act of the First Called Session of
the Twenty-Sixth Legislature, approved February 23,
1900, providing for the survey and sale of the
unsurveyed school land. Said land is situated in

Magnetic Variation 190° 47'

Angle from Polaris in Elongation

El Paso County, about 50 miles N.W. from center of County, and known

as survey No. 24 in Block No. 5

BEGINNING AT the N. E. corner of survey No. 23; thence S. 1900 vrs. to
the S. E. corner of survey No. 23; thence E. 1900 vrs. to the S. W.
corner of survey No. 19, Block 4; thence N. 1900 vrs. to the S. E.
corner of survey No. 13, this block; thence W. 1900 vrs. to

to the place of beginning

R. J. Owen


J. P. Hague

Chain Carriers

I, A. H. Parker, State Surveyor for the State of Texas, do hereby
certify that the foregoing survey was made by me according to law under the direction of the Commissioner of
the General Land Office by establishing base lines for the block to which this survey belongs; that the limits,
boundaries and corners, with the marks, natural and artificial, are truly described in the foregoing Plat and Field
Notes.

Surveyed day of June 1900.

A. H. Parker
State Surveyor for the State of Texas.



Magnetic Variation $11^{\circ} 47'$

Angle..... from Polaris in..... Elongation.....

El Paso County, about 55 miles N. W. from center of County, and known as survey No. 1 in Block No. 6

BEGINNING AT the S. W. corner of Tsp. No. 1, Block 77, T. & P. Ry. Co.

an earth mound capped with rock from which the monument on Sierra Alta bears N. $60^{\circ} 30'$ E.; thence S. 1900 vrs.; thence W. 1900 vrs.; thence N. 1900 vrs. to the S. line of Tsp. No. 1, Block 78, T. & P. Ry. Co.; thence E. 1900 vrs. (This block contains medium grass land)

..... to the place of beginning

R. J. Owen

J. P. Hague

} Chain Carriers

I, A. H. Parker, State Surveyor for the State of Texas, do hereby certify that the foregoing survey was made by me according to law under the direction of the Commissioner of the General Land Office by establishing base lines for the block to which this survey belongs; that the limits, boundaries and corners, with the marks, natural and artificial, are truly described in the foregoing Plat and Field Notes.

Surveyed..... day of June 1900.

A. H. Parker
State Surveyor for the State of Texas.

The State of Texas,

El Paso County,

or..... District,


} Survey

} No. 1

} Blk. 6

FIELD NOTES of a survey of 640

acres of land made for the Public Free School Fund by virtue of an Act of the First Called Session of the Twenty-Sixth Legislature, approved February 23, 1900, providing for the survey and sale of the unsurveyed school land. Said land is situated in



Magnetic Variation $11^{\circ} 47'$

Angle from Polaris in Elongation

El Paso County, about 55 miles N.W. from center of County, and known as survey No. 2 in Block No. 6

BEGINNING AT the N. W. corner of survey No. 1.; thence S. 1900 vrs. to the S. W. corner of survey No. 1.; thence W. 1900 vrs.; thence N. 1900 vrs.; thence E. 1900 vrs.

to the place of beginning

R. J. Owen

J. P. Hague

} Chain Carriers

I, A. H. Parker, State Surveyor for the State of Texas, do hereby certify that the foregoing survey was made by me according to law under the direction of the Commissioner of the General Land Office by establishing base lines for the block to which this survey belongs; that the limits, boundaries and corners, with the marks, natural and artificial, are truly described in the foregoing Plat and Field Notes.


Surveyed June day of 1900.

A. H. Parker
State Surveyor for the State of Texas.

The State of Texas, } Survey
El Paso County, } No. 2
or District, } Blk. 6

FIELD NOTES of a survey of 640

acres of land made for the Public Free School Fund by virtue of an Act of the First Called Session of the Twenty-Sixth Legislature, approved February 23, 1900, providing for the survey and sale of the unsurveyed school land. Said land is situated in



The State of Texas,

Survey

~~El Paso~~ County,

No. 3

or District,

Blk. 6

FIELD NOTES of a survey of 640

acres of land made for the Public Free School Fund
by virtue of an Act of the First Called Session of
the Twenty-Sixth Legislature, approved February 23,
1900, providing for the survey and sale of the
unsurveyed school land. Said land is situated in

Magnetic Variation 11° 47'

Angle from Polaris in Elongation

~~El Paso~~ El Paso County, about 21 55

N 68° E El Paso N.W. from center of County, and known

as survey No. 3 in Block No. 6

BEGINNING AT the N. W. corner of survey No. 2; thence S. 1900 vrs. to

the S. W. corner of survey No. 2; thence W. 1900 vrs.; thence N.

1900 vrs.; thence E. 1900 vrs.

to the place of beginning

R. J. Owen


J. P. Hague

Chain Carriers

I, A. H. Parker, State Surveyor for the State of Texas, do hereby
certify that the foregoing survey was made by me according to law under the direction of the Commissioner of
the General Land Office by establishing base lines for the block to which this survey belongs; that the limits,
boundaries and corners, with the marks, natural and artificial, are truly described in the foregoing Plat and Field
Notes.

Surveyed day of June 1900.

State Surveyor for the State of Texas.



The State of Texas,

Survey

El Paso County,

No. 4

or District,

Blk. 6

FIELD NOTES of a survey of 640

acres of land made for the Public Free School Fund by virtue of an Act of the First Called Session of the Twenty-Sixth Legislature, approved February 23, 1900, providing for the survey and sale of the unsurveyed school land. Said land is situated in

Magnetic Variation 110° 47'

Angle from Polaris in Elongation

El Paso County, about 55 1/2 miles N 65° E from center of County, and known

as survey No. 4 in Block No. 6

BEGINNING AT the N. E. W. corner of survey No. 3; thence S. 1900 vrs. to

S. W. corner of survey No. 3; thence W. 1900 vrs.; thence N.

1900 vrs.; thence E. 1900 vrs.

to the place of beginning

R. J. Owen

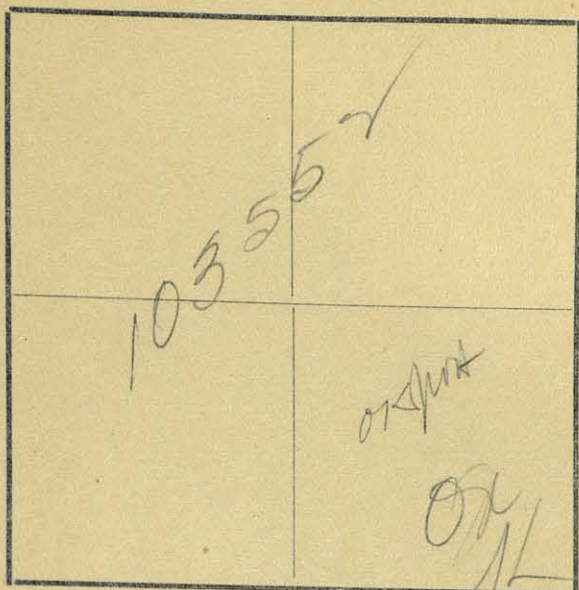
J. P. Hague

Chain Carriers

I, A. H. Parker, State Surveyor for the State of Texas, do hereby certify that the foregoing survey was made by me according to law under the direction of the Commissioner of the General Land Office by establishing base lines for the block to which this survey belongs; that the limits, boundaries and corners, with the marks, natural and artificial, are truly described in the foregoing Plat and Field Notes.

Surveyed day of June 1900.

A. H. Parker
State Surveyor for the State of Texas.

Magnetic Variation $11^{\circ} 47'$

Angle..... from Polaris in..... Elongation

El Paso County, about 250 miles N 65° E El Paso from center of County, and known as survey No. 5 in Block No. 6

BEGINNING AT the N. W. corner of survey No. 4; thence S. 1900 vrs. to the S. W. corner of survey No. 4; thence W. 1900 vrs.; thence N. 1900 vrs.; thence E. 1900 vrs.

to the place of beginning

R. J. Owen

J. P. Hague

Chain Carriers

I, A. H. Parker, State Surveyor for the State of Texas, do hereby certify that the foregoing survey was made by me according to law under the direction of the Commissioner of the General Land Office by establishing base lines for the block to which this survey belongs; that the limits, boundaries and corners, with the marks, natural and artificial, are truly described in the foregoing Plat and Field Notes.

Surveyed..... day of June 1900.

A. H. Parker
State Surveyor for the State of Texas.

The State of Texas,


El Paso County,

or..... District,

Survey

No. 5Blk. 6FIELD NOTES of a survey of 640

acres of land made for the Public Free School Fund by virtue of an Act of the First Called Session of the Twenty-Sixth Legislature, approved February 23, 1900, providing for the survey and sale of the unsurveyed school land. Said land is situated in



The State of Texas,

Survey

El Paso County,

No. 6

or District,

Blk. 6

FIELD NOTES of a survey of 640

acres of land made for the Public Free School Fund by virtue of an Act of the First Called Session of the Twenty-Sixth Legislature, approved February 23, 1900, providing for the survey and sale of the unsurveyed school land. Said land is situated in

Magnetic Variation 11° 47'

Angle from Polaris in Elongation

El Paso

County, about

1.59

miles

N. 85° E

El Paso

from center of County, and known

as survey No. 6 in Block No. 6

BEGINNING AT the N. W. corner of survey No. 5; thence S. 1900 vrs. to the S. W. corner of survey No. 5; thence W. 1900 vrs.; thence N. 1900 vrs to the S. W. corner of Tsp. No. 1, Block 78, T. & P. Ry. Co. thence E. 1900 vrs.

to the place of beginning

R. J. Owen

J. P. Hague


Chain Carriers

I, A. H. Parker, State Surveyor for the State of Texas, do hereby certify that the foregoing survey was made by me according to law under the direction of the Commissioner of the General Land Office by establishing base lines for the block to which this survey belongs; that the limits, boundaries and corners, with the marks, natural and artificial, are truly described in the foregoing Plat and Field Notes.

Surveyed day of June 1900.

A. H. Parker
State Surveyor for the State of Texas.

See corrected
field notes
in 103553



The State of Texas,

Survey

El Paso

County,

No. 7

or

District,

Blk. 6

FIELD NOTES of a survey of 340

acres of land made for the Public Free School Fund
by virtue of an Act of the First Called Session of
the Twenty-Sixth Legislature, approved February 23,
1900, providing for the survey and sale of the
unsurveyed school land. Said land is situated in

Magnetic Variation $11^{\circ} 47'$

Angle from Polaris in Elongation

El Paso

County, about

155

miles

N 63° E

El Paso

from center of County, and known

as survey No. 7 in Block No. 6

BEGINNING AT the S. W. corner of survey No. 6 in the E. line of Block

79 T. & P. Ry. Co.; thence E. 1900 vrs. to the S. E. corner of No.

6; thence S. 1900 vrs.; thence W. 1900 vrs.; thence N. 1900

vrs.

to the place of beginning

R. J. Owen

J. P. Hague


Chain Carriers

I, A. H. Parker, State Surveyor for the State of Texas, do hereby
certify that the foregoing survey was made by me according to law under the direction of the Commissioner of
the General Land Office by establishing base lines for the block to which this survey belongs; that the limits,
boundaries and corners, with the marks, natural and artificial, are truly described in the foregoing Plat and Field
Notes.

Surveyed day of June 1900.

A. H. Parker
State Surveyor for the State of Texas.

*All corrected
field notes
in 103551*



The State of Texas,

Survey

El Paso

County,

No. 8

or

District,

Blk. 6

FIELD NOTES of a survey of 640

acres of land made for the Public Free School Fund
by virtue of an Act of the First Called Session of
the Twenty-Sixth Legislature, approved February 23,
1900, providing for the survey and sale of the
unsurveyed school land. Said land is situated in

Magnetic Variation $11^{\circ} 47'$

Angle from Polaris in Elongation

El Paso

County, about

2.58

miles

 $N 63^{\circ} E$

El Paso

from center of County, and known

as survey No. 8 in Block No. 6

BEGINNING AT the N. E. corner of survey No. 7; thence S. 1900 vrs. to the
S. E. corner of survey No. 7; thence E. 1900 vrs.; thence N. 1900
vrs. W. 1900 vrs.

to the place of beginning

R. J. Owen

J. P. Hague

Chain Carriers

I, A. H. Parker


State Surveyor for the State of Texas, do hereby

certify that the foregoing survey was made by me according to law under the direction of the Commissioner of
the General Land Office by establishing base lines for the block to which this survey belongs; that the limits,
boundaries and corners, with the marks, natural and artificial, are truly described in the foregoing Plat and Field
Notes.

Surveyed day of June 1900.

A. H. Parker
State Surveyor for the State of Texas.

*See corrected
field notes
in 103550*



The State of Texas,

Survey

El Paso County,

No. 9

or District,

Blk. 6

FIELD NOTES of a survey of 640

acres of land made for the Public Free School Fund by virtue of an Act of the First Called Session of the Twenty-Sixth Legislature, approved February 23, 1900, providing for the survey and sale of the unsurveyed school land. Said land is situated in

Magnetic Variation 115 47

Angle from Polaris in Elongation

El Paso County, about 55 miles N. W. from center of County, and known as survey No. 9 in Block No. 6

BEGINNING AT the N. E. corner of survey No. 8; thence S. 1900 vrs. to the S. E. corner of survey No. 8; thence E. 1900 vrs.; thence N. 1900 vrs.; thence W. 1900 vrs.

to the place of beginning

R. J. Owen

J. P. Hague


Chain Carriers

I, A. H. Parker, State Surveyor for the State of Texas, do hereby certify that the foregoing survey was made by me according to law under the direction of the Commissioner of the General Land Office by establishing base lines for the block to which this survey belongs; that the limits, boundaries and corners, with the marks, natural and artificial, are truly described in the foregoing Plat and Field Notes.

Surveyed day of June 1900.

A. H. Parker
State Surveyor for the State of Texas.

*All connected
field notes
in 103497*

Magnetic Variation $11^{\circ} - 47'$

Angle from Polaris in Elongation

El Paso County, about 55 miles N.W. from center of County, and known
as survey No. 10 in Block No. 6

BEGINNING AT the N. E. corner of survey No. 9; thence S. 1900 vrs. to
the S. E. corner of survey No. 9; thence E. 1900 vrs.; thence N.
1900 vrs.; thence W. 1900 vrs.

..... to the place of beginning

R. J. OwenJ. P. Hague


} Chain Carriers

I, AS H. Parker, State Surveyor for the State of Texas, do hereby
certify that the foregoing survey was made by me according to law under the direction of the Commissioner of
the General Land Office by establishing base lines for the block to which this survey belongs; that the limits,
boundaries and corners, with the marks, natural and artificial, are truly described in the foregoing Plat and Field
Notes.

Surveyed day of June 1900.

A. H. Parker
State Surveyor for the State of Texas.

*All connected
field notes
in 103500*



The State of Texas,

Survey

El Paso County,

No. 11

or District,

Blk. 6

FIELD NOTES of a survey of 640

acres of land made for the Public Free School Fund by virtue of an Act of the First Called Session of the Twenty-Sixth Legislature, approved February 23, 1900, providing for the survey and sale of the unsurveyed school land. Said land is situated in

Magnetic Variation 11° 47'

Angle from Polaris in Elongation

El Paso County, about 55 miles N. W. from center of County, and known as survey No. 11 in Block No. 6

BEGINNING AT the N. E. corner of survey No. 10; thence S. 1900 vrs. to the S. E. corner of survey No. 10; thence E. 1900 vrs.; thence N 1900 vrs.; thence W. 1900 vrs.

to the place of beginning

R. J. Owen


J. P. Hague

Chain Carriers

I, A. H. Parker, State Surveyor for the State of Texas, do hereby certify that the foregoing survey was made by me according to law under the direction of the Commissioner of the General Land Office by establishing base lines for the block to which this survey belongs; that the limits, boundaries and corners, with the marks, natural and artificial, are truly described in the foregoing Plat and Field Notes.

Surveyed day of June 1900.

A. H. Parker
State Surveyor for the State of Texas.



The State of Texas,

Survey

El Paso County,

No. 12

or District,

Blk. 6

FIELD NOTES of a survey of 640

acres of land made for the Public Free School Fund
by virtue of an Act of the First Called Session of
the Twenty-Sixth Legislature, approved February 23,
1900, providing for the survey and sale of the
unsurveyed school land. Said land is situated in

Magnetic Variation $11^{\circ}47'$

Angle from Polaris in Elongation

El Paso County, about 55 miles N. W. from center of County, and known
as survey No. 12 in Block No. 6

BEGINNING AT the N. E. corner of survey No. 11; thence S. 1900 vrs.
to the S. E. corner of survey No. 11; thence E. 1900 vrs. to the S.
W. corner of survey No. 7, Block 5; thence N. 1900 vrs. to the S. E.
corner of survey no. 1, this block; thence W. 1900 vrs.

to the place of beginning

R. J. Owen


J. P. Hague

Chain Carriers

I, A. H. Parker, State Surveyor for the State of Texas, do hereby
certify that the foregoing survey was made by me according to law under the direction of the Commissioner of
the General Land Office by establishing base lines for the block to which this survey belongs; that the limits,
boundaries and corners, with the marks, natural and artificial, are truly described in the foregoing Plat and Field
Notes.

Surveyed day of June 1900.

A. H. Parker
State Surveyor for the State of Texas.



Magnetic Variation $11^{\circ}47'$

Angle..... from Polaris in..... Elongation

El Paso County, about 23 miles N. 75° E from center of County, and known as survey No. 13 in Block No. 6

BEGINNING AT the S. E. corner of survey No. ¹²12; thence W. 1900 vrs. to the S. W. corner of survey No. 12; thence S. 1900 vrs.; thence E. 1900 vrs.; thence N. 1900x vrs.

..... to the place of beginning

R. J. Owen

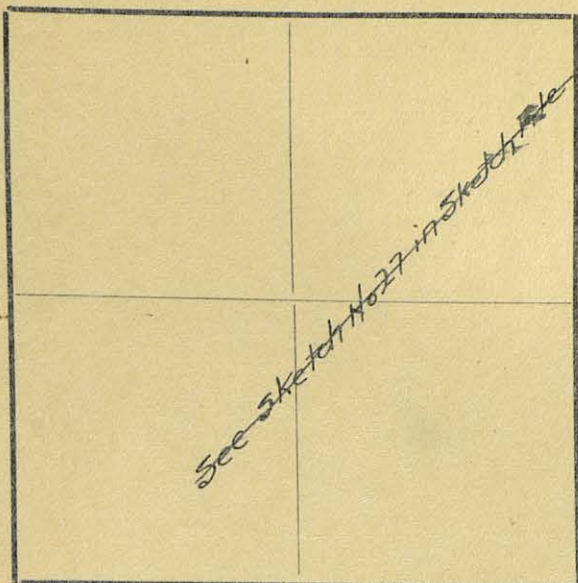
J. P. Hague

} Chain Carriers

I, A. H. Parker, State Surveyor for the State of Texas, do hereby certify that the foregoing survey was made by me according to law under the direction of the Commissioner of the General Land Office by establishing base lines for the block to which this survey belongs; that the limits, boundaries and corners, with the marks, natural and artificial, are truly described in the foregoing Plat and Field Notes.

Surveyed..... day of June..... 1900.

A. H. Parker
State Surveyor for the State of Texas.



Magnetic Variation $11^{\circ} 47'$

Angle..... from Polaris in..... Elongation

El Paso County, about 55 miles N. W. from center of County, and known as survey No. 14 in Block No. 6

BEGINNING AT the N. W. corner of survey No. 13; thence S. 1900 vrs. to the S. W. corner of survey No. 13; thence W. 1900 vrs.; thence N. 1900 vrs. thence E. 1900 vrs.

..... to the place of beginning

R. J. Owen

J. P. Hague


} Chain Carriers

I, A. H. Parker, State Surveyor for the State of Texas, do hereby

certify that the foregoing survey was made by me according to law under the direction of the Commissioner of the General Land Office by establishing base lines for the block to which this survey belongs; that the limits, boundaries and corners, with the marks, natural and artificial, are truly described in the foregoing Plat and Field Notes.

Surveyed..... day of June 1900.

A. H. Parker
State Surveyor for the State of Texas.



Magnetic Variation $11^{\circ} 47'$

Angle..... from Polaris in..... Elongation

El Paso County, about 55 miles N. W. from center of County, and known as survey No. 15 in Block No. 6

BEGINNING AT the N. W. corner of survey No. 15¹⁴; thence S. 1900 vrs. to the S. W. corner of survey No. 14; thence W. 1900 vrs.; thence N. 1900 vrs.; thence E. 1900 vrs.

..... to the place of beginning

R. J. Owen

J. P. Hague

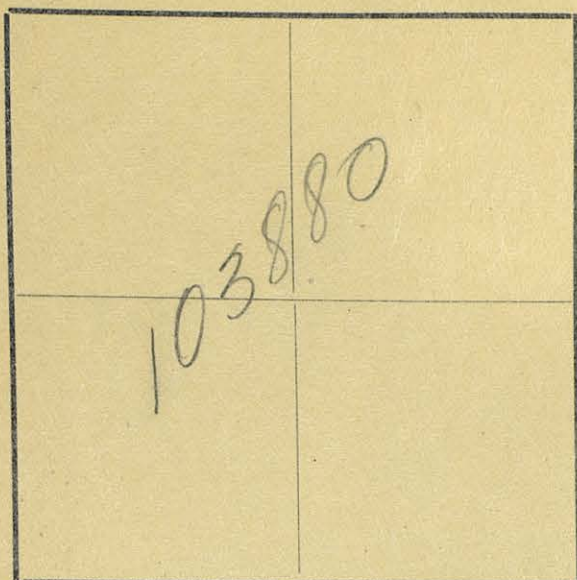
} Chain Carriers

I, A. H. Parker, State Surveyor for the State of Texas, do hereby certify that the foregoing survey was made by me according to law under the direction of the Commissioner of the General Land Office by establishing base lines for the block to which this survey belongs; that the limits, boundaries and corners, with the marks, natural and artificial, are truly described in the foregoing Plat and Field Notes.

Surveyed..... day of June 1900.

A. H. Parker
State Surveyor for the State of Texas.

*all corrected
field notes
in 103878*



Magnetic Variation $11^{\circ} 47'$

Angle..... from Polaris in..... Elongation

El Paso County, about 55 miles N. W. from center of County, and known
as survey No. 16 in Block No. 6

BEGINNING AT the N. W. corner of survey No. 15; thence S. 1900 vrs. to
the S. W. corner of survey No. 15; thence W. 1900M vrs.; thence N.
1900 vrs.; thence E. 1900 vrs.

to the place of beginning

R. J. Owen

J. P. Hague


Chain Carriers

I, A. H. Parker, State Surveyor for the State of Texas, do hereby
certify that the foregoing survey was made by me according to law under the direction of the Commissioner of
the General Land Office by establishing base lines for the block to which this survey belongs; that the limits,
boundaries and corners, with the marks, natural and artificial, are truly described in the foregoing Plat and Field
Notes.

Surveyed..... day of June 1900.

A. H. Parker
State Surveyor for the State of Texas.

*All corrected
field notes
in 103880*



The State of Texas,

Survey

El Paso

County,

No. 17

or

District,

Blk. 6

FIELD NOTES of a survey of 640

acres of land made for the Public Free School Fund
by virtue of an Act of the First Called Session of
the Twenty-Sixth Legislature, approved February 23,
1900, providing for the survey and sale of the
unsurveyed school land. Said land is situated in

Magnetic Variation 11°47'

Angle from Polaris in Elongation

El Paso

County, about

1.58

miles

N. 70° E

from

El Paso

center of

County,

and known

as survey No. 17 in Block No. 6

BEGINNING AT the N. W. corner of survey No. 16; thence S. 1900 vrs. to
the S. W. corner of No. 16; thence W. 1900 Vrs.; thence N. 1900
vrs.; thence E. 1900 vrs.

to the place of beginning

R. J. Owen

J. P. Hague


Chain Carriers

I, A. H. Parker, State Surveyor for the State of Texas, do hereby
certify that the foregoing survey was made by me according to law under the direction of the Commissioner of
the General Land Office by establishing base lines for the block to which this survey belongs; that the limits,
boundaries and corners, with the marks, natural and artificial, are truly described in the foregoing Plat and Field
Notes.

Surveyed day of June 1900.

A. H. Parker
State Surveyor for the State of Texas.

*All corrected
field notes
in 103549*



Magnetic Variation $11^{\circ} 47'$

Angle..... from Polaris in..... Elongation

El Paso County, about 55 miles N. 70° E. El Paso from center of County, and known as survey No. 18 in Block No. 6

BEGINNING AT the N. W. corner of survey No. 17; thence S. 1900 vrs. to the S. W. corner of survey No. 17; thence W. 1900 vrs. to the E. line of Block 79, T. & P. Ry. Co.; thence N. 1900 vrs.; thence E. 1900 vrs.

*All corrected
Field Notes
in 103548*

..... to the place of beginning

R. J. Owen }
J. P. Hague } Chain Carriers

I, A. H. Parker, State Surveyor for the State of Texas, do hereby certify that the foregoing survey was made by me according to law under the direction of the Commissioner of the General Land Office by establishing base lines for the block to which this survey belongs; that the limits, boundaries and corners, with the marks, natural and artificial, are truly described in the foregoing Plat and Field Notes.


Surveyed..... day of June 1900.

A. H. Parker
State Surveyor for the State of Texas.

The State of Texas, } Survey
El Paso County, } No. 18
or..... District, } Blk. 6

FIELD NOTES of a survey of 640

acres of land made for the Public Free School Fund by virtue of an Act of the First Called Session of the Twenty-Sixth Legislature, approved February 23, 1900, providing for the survey and sale of the unsurveyed school land. Said land is situated in



Magnetic Variation $11^{\circ} 47'$

Angle..... from Polaris in..... Elongation

El Paso County, about 17 miles N 70° E from center of County, and known as survey No. 19 in Block No. 6

BEGINNING AT the S. W. corner of survey No. 18; thence E. 1900 vrs. to the S. E. corner of survey No. 18; thence S. 1900 vrs.; thence W. vrs. to the E. line of Block 79/ T. & P. Ry. Co.; thence N. 1900 vrs.

to the place of beginning

R. J. Owen

J. P. Hague

} Chain Carriers

I, A. H. Parker, State Surveyor for the State of Texas, do hereby certify that the foregoing survey was made by me according to law under the direction of the Commissioner of the General Land Office by establishing base lines for the block to which this survey belongs; that the limits, boundaries and corners, with the marks, natural and artificial, are truly described in the foregoing Plat and Field Notes.

Surveyed..... day of June 1900.

A. H. Parker
State Surveyor for the State of Texas.

The State of Texas,

El Paso

County,

Survey

No. 19


or

District,

Blk. 6

FIELD NOTES of a survey of 640

acres of land made for the Public Free School Fund by virtue of an Act of the First Called Session of the Twenty-Sixth Legislature, approved February 23, 1900, providing for the survey and sale of the unsurveyed school land. Said land is situated in



The State of Texas,

Survey

El Paso

County,

No. 20

or

District,

Blk. 6FIELD NOTES of a survey of 640

acres of land made for the Public Free School Fund
by virtue of an Act of the First Called Session of
the Twenty-Sixth Legislature, approved February 23,
1900, providing for the survey and sale of the
unsurveyed school land. Said land is situated in

Magnetic Variation 11° 47'

Angle..... from Polaris in..... Elongation

El Paso

County, about

18

miles

N 70° EEl Paso

from center of County, and known

as survey No. 20 in Block No. 6

BEGINNING AT the N. E. corner of survey No. 19; thence S. 1900 vrs. to
the S. E. corner of survey No. 19; thence E. 1900 vrs.; thence N.
1900 vrs.; thence W. 1900 vrs.

to the place of beginning

R. J. OwenJ. P. Hague


Chain Carriers

A. H. Parker

I, A. H. Parker, State Surveyor for the State of Texas, do hereby
certify that the foregoing survey was made by me according to law under the direction of the Commissioner of
the General Land Office by establishing base lines for the block to which this survey belongs; that the limits,
boundaries and corners, with the marks, natural and artificial, are truly described in the foregoing Plat and Field
Notes.

Surveyed..... day of June 1900.

A. H. Parker
State Surveyor for the State of Texas.



Magnetic Variation $11^{\circ} 47'$

Angle..... from Polaris in..... Elongation

El Paso County, about 55 miles N.W. from center of County, and known as survey No. 21 in Block No. 6

BEGINNING AT the N. E. corner of survey No. 20; thence S. 1900 vrs. to the S. E. corner of survey No. 20: thence E. 1900 vrs.; thence N. 1900 vrs.; thence W. 1900 vrs.

*All Corrected
Field Notes
in 103879*

to the place of beginning

R. J. Owen


J. P. Hague

Chain Carriers

I, A. H. Parker, State Surveyor for the State of Texas, do hereby certify that the foregoing survey was made by me according to law under the direction of the Commissioner of the General Land Office by establishing base lines for the block to which this survey belongs; that the limits, boundaries and corners, with the marks, natural and artificial, are truly described in the foregoing Plat and Field Notes.

Surveyed..... day of June 1900.

A. H. Parker
State Surveyor for the State of Texas.



Magnetic Variation $11^{\circ} 47'$

Angle.....from Polaris in.....Elongation

.....El Paso.....County, about 55 miles N.W. from center of County, and known as survey No. 22 in Block No. 6

BEGINNING AT the N. E. corner of survey No. 21; thence ~~19~~ S. 1900 vrs.
to the S. E. corner of survey No. 21; thence E. 1900 vrs.; thence N.
1900 vrs.; thence W. 1900 vrs.

.....to the place of beginning

R. J. Owen

J. P. Hague


} Chain Carriers

I, A. H. Parker, State Surveyor for the State of Texas, do hereby certify that the foregoing survey was made by me according to law under the direction of the Commissioner of the General Land Office by establishing base lines for the block to which this survey belongs; that the limits, boundaries and corners, with the marks, natural and artificial, are truly described in the foregoing Plat and Field Notes.

Surveyed.....day of June 1900.

A. H. Parker
State Surveyor for the State of Texas.

*All corrected
Field Notes
in 103881*



The State of Texas,

Survey

El Paso County,

No. 23

or District,

Blk. 6

FIELD NOTES of a survey of 640

acres of land made for the Public Free School Fund
by virtue of an Act of the First Called Session of
the Twenty-Sixth Legislature, approved February 23,
1900, providing for the survey and sale of the
unsurveyed school land. Said land is situated in

Magnetic Variation 11° 47'

Angle from Polaris in Elongation

El Paso County, about 55 miles N.W. from center of County, and known
as survey No. 23 in Block No. 6

BEGINNING AT the N. E. corner of survey No. 22; thence S. 1900 vrs. to
the S. E. corner of survey No. 22; thence E. 1900 vrs.; thence N. 1900 vrs.
thence W. 1900 vrs.

to the place of beginning

R. J. Owen


J. P. Hague

Chain Carriers

I, A. H. Parker, State Surveyor for the State of Texas, do hereby
certify that the foregoing survey was made by me according to law under the direction of the Commissioner of
the General Land Office by establishing base lines for the block to which this survey belongs; that the limits,
boundaries and corners, with the marks, natural and artificial, are truly described in the foregoing Plat and Field
Notes.

Surveyed day of June 1900.

A. H. Parker
State Surveyor for the State of Texas.



Magnetic Variation $11^{\circ} 47'$

Angle from Polaris in Elongation

El Paso County, about 55 miles N.W. from center of County, and known as survey No. 24 in Block No. 6

BEGINNING AT the N. E. corner of survey No. 23; thence S. 1900 vrs. to the S. E. corner of survey No. 23; thence E. 1900 vrs. to an earth mound and cedar post 4 ft. high marked "N. E. corner, Tsp. 2, Blk. 78, T. & P. Ry. Co.", from which the monument on Sierra Alta bears N. $42^{\circ} 25'$ E; thence N. 1900 vrs. to the S. E. corner of survey No. 13; thence W. 1900 vrs.

to the place of beginning

R. J. Owen

J. P. Hague

Chain Carriers

I, A. H. Parker, State Surveyor for the State of Texas, do hereby certify that the foregoing survey was made by me according to law under the direction of the Commissioner of the General Land Office by establishing base lines for the block to which this survey belongs; that the limits, boundaries and corners, with the marks, natural and artificial, are truly described in the foregoing Plat and Field Notes.

Surveyed day of June 1900.

A. H. Parker
State Surveyor for the State of Texas.

The State of Texas,

Survey

El Paso County,


No. 24

or District,

Blk. 6

FIELD NOTES of a survey of 640

acres of land made for the Public Free School Fund by virtue of an Act of the First Called Session of the Twenty-Sixth Legislature, approved February 23, 1900, providing for the survey and sale of the unsurveyed school land. Said land is situated in



The State of Texas,

Survey

El Paso County,

No. 1

or District,

Blk. 7

FIELD NOTES of a survey of 640

acres of land made for the Public Free School Fund by virtue of an Act of the First Called Session of the Twenty-Sixth Legislature, approved February 23, 1900, providing for the survey and sale of the unsurveyed school land. Said land is situated in

Magnetic Variation $11^{\circ}47'$

Angle from Polaris in Elongation

El Paso

County, about

28

miles

N. 82° E.

El Paso

from center of County, and known

as survey No. 1 in Block No. 7

BEGINNING AT the S. E. corner of survey No. 24, Block 5; thence S.

1900 vrs.; thence W. 1900 vrs.; thence N. 1900; thence E. 1900 vrs.

(This block contained medium grass land)

to the place of beginning

Edgar Sparks

Chappo


Chain Carriers

A. H. Parker

I, _____, State Surveyor for the State of Texas, do hereby certify that the foregoing survey was made by me according to law under the direction of the Commissioner of the General Land Office by establishing base lines for the block to which this survey belongs; that the limits, boundaries and corners, with the marks, natural and artificial, are truly described in the foregoing Plat and Field Notes.

Surveyed _____ day of June 1900.

State Surveyor for the State of Texas.



The State of Texas,

Survey

El Paso

County,

No. 2

or

District,

Blk. 7

FIELD NOTES of a survey of 640

acres of land made for the Public Free School Fund
by virtue of an Act of the First Called Session of
the Twenty-Sixth Legislature, approved February 23,
1900, providing for the survey and sale of the
unsurveyed school land. Said land is situated in

Magnetic Variation $11^{\circ} 47'$

Angle from Polaris in Elongation

El Paso

County, about

50

miles

N.W.

from center of County, and known

as survey No. 2 in Block No. 7

BEGINNING AT the the N. W. corner survey No. 1; thence S. 1900 vrs. to
the S. W. corner of survey No. 1; thence W. 1900 vrs.; thence N. 1900
vrs.; thence E. 1900 vrs.

to the place of beginning

Edgar Sparks


Chappo

Chain Carriers

I, A. H. Parker, State Surveyor for the State of Texas, do hereby
certify that the foregoing survey was made by me according to law under the direction of the Commissioner of
the General Land Office by establishing base lines for the block to which this survey belongs; that the limits,
boundaries and corners, with the marks, natural and artificial, are truly described in the foregoing Plat and Field
Notes.

Surveyed day of June 1900.

A. H. Parker
State Surveyor for the State of Texas.



The State of Texas,

Survey

El Paso County,No. 3

or _____ District,

Blk. 7FIELD NOTES of a survey of 640

acres of land made for the Public Free School Fund
by virtue of an Act of the First Called Session of
the Twenty-Sixth Legislature, approved February 23,
1900, providing for the survey and sale of the
unsurveyed school land. Said land is situated in

Magnetic Variation 11° 47'

Angle _____ from Polaris in _____ Elongation

El Paso

County, about

27

miles

N 80° EN.W.El Paso

from center of County, and known

as survey No. 3 in Block No. 7

BEGINNING AT the N. W. corner of survey No. 2; thence S. 1900 vrs. to
the S. W. corner of survey No. 2; thence W. 1900 vrs.; thence N. 1900
vrs.; thence E. 1900 vrs.

to the place of beginning


Edgar SparksChappo

Chain Carriers

I, A. H. Parker, State Surveyor for the State of Texas, do hereby
certify that the foregoing survey was made by me according to law under the direction of the Commissioner of
the General Land Office by establishing base lines for the block to which this survey belongs; that the limits,
boundaries and corners, with the marks, natural and artificial, are truly described in the foregoing Plat and Field
Notes.

Surveyed _____ day of June 1900.

A. H. Parker
State Surveyor for the State of Texas.



Magnetic Variation $11^{\circ}47'$

Angle..... from Polaris in..... Elongation

El Paso County, about 26 miles N 81 E El Paso
~~50~~ N.W. from center of County, and known
 as survey No. 4 in Block No. 7

BEGINNING AT the N. W. corner of survey No. 3; thence S. 1900 vrs. to
 the S. W. corner of survey No. 3; thence W. 1900 vrs.; thence N. 1900
 vrs.; thence E. 1900 vrs.

..... to the place of beginning

Edgar Sparks

Chappo

} Chain Carriers

I, A. H. Parker, State Surveyor for the State of Texas, do hereby
 certify that the foregoing survey was made by me according to law under the direction of the Commissioner of
 the General Land Office by establishing base lines for the block to which this survey belongs; that the limits,
 boundaries and corners, with the marks, natural and artificial, are truly described in the foregoing Plat and Field
 Notes.

Surveyed..... day of June 1900.

A. H. Parker
 State Surveyor for the State of Texas.

The State of Texas,

} Survey

El Paso

} County,

No. 4


or

} District,

Blk. 7

FIELD NOTES of a survey of 640

acres of land made for the Public Free School Fund
 by virtue of an Act of the First Called Session of
 the Twenty-Sixth Legislature, approved February 23,
 1900, providing for the survey and sale of the
 unsurveyed school land. Said land is situated in



Magnetic Variation $11^{\circ} 47'$

Angle..... from Polaris in..... Elongation

El Paso County, about 25 miles N 81° E El Paso
~~50~~ N.W. from center of County, and known
 as survey No. 5 in Block No. 7

BEGINNING AT the N. W. corner of survey No. 4; thence S. 1900 vrs. to
 the S. W. corner of survey No. 4; thence W. 1900 vrs.; thence N.
 1900 vrs.; thence E. 1900 vrs.

..... to the place of beginning

Edgar Sparks

Chappo

} Chain Carriers

I, A. H. Parker, State Surveyor for the State of Texas, do hereby
 certify that the foregoing survey was made by me according to law under the direction of the Commissioner of
 the General Land Office by establishing base lines for the block to which this survey belongs; that the limits,
 boundaries and corners, with the marks, natural and artificial, are truly described in the foregoing Plat and Field
 Notes.

Surveyed..... day of June 1900.

A. H. Parker
 State Surveyor for the State of Texas.

The State of Texas,

} Survey

El Paso County,


No. 5

or..... District,

Blk. 7

FIELD NOTES of a survey of 640

acres of land made for the Public Free School Fund
 by virtue of an Act of the First Called Session of
 the Twenty-Sixth Legislature, approved February 23,
 1900, providing for the survey and sale of the
 unsurveyed school land. Said land is situated in



Magnetic Variation $11^{\circ}47'$

Angle from Polaris in Elongation

El Paso County, about 23 miles N 82° E El Paso
~~50~~ N.W. from center of County, and known
 as survey No. 7 in Block No. 7

BEGINNING AT the S. W. corner of survey No. 6 in the E. line of Tsp.

No. 2, Block 78, T. & P. Ry. CO.; thence E. 1900 vrs. to the S. E.

corner of survey No. 6.; thence S. 1900 vrs.; thence W. 1900 vrs.;

thence N. 1900 vrs.

to the place of beginning

Edgar Sparks

Chappo

} Chain Carriers

I, A. H. Parker, State Surveyor for the State of Texas, do hereby
 certify that the foregoing survey was made by me according to law under the direction of the Commissioner of
 the General Land Office by establishing base lines for the block to which this survey belongs; that the limits,
 boundaries and corners, with the marks, natural and artificial, are truly described in the foregoing Plat and Field
 Notes.


Surveyed June day of June 1900.

A. H. Parker
 State Surveyor for the State of Texas.

The State of Texas, } Survey
El Paso County, } No. 7
 or District, } Blk. 7

FIELD NOTES of a survey of 640

acres of land made for the Public Free School Fund
 by virtue of an Act of the First Called Session of
 the Twenty-Sixth Legislature, approved February 23,
 1900, providing for the survey and sale of the
 unsurveyed school land. Said land is situated in



11° 47'

Magnetic Variation

Angle..... from Polaris in..... Elongation

El Paso

County, about

24

50

miles

N 83° E

El Paso

N.W.

from center of County, and known

as survey No. 8 in Block No. 7

BEGINNING AT the N. E. corner of survey No. 7; thence S. 1900 vrs. to

the S. E. Corner of survey No. 7; thence E. 1900 vrs.; thence N.

1900 vrs.; thence W. 1900 vrs.

to the place of beginning

Edgar Sparks

Chappo

Chain Carriers

I, A. H. Parker, State Surveyor for the State of Texas, do hereby certify that the foregoing survey was made by me according to law under the direction of the Commissioner of the General Land Office by establishing base lines for the block to which this survey belongs; that the limits, boundaries and corners, with the marks, natural and artificial, are truly described in the foregoing Plat and Field Notes.

Surveyed..... day of June 1900.

A. H. Parker
State Surveyor for the State of Texas.

The State of Texas,

Survey

El Paso County,


No. 8

or District,

Blk. 7

FIELD NOTES of a survey of 640

acres of land made for the Public Free School Fund by virtue of an Act of the First Called Session of the Twenty-Sixth Legislature, approved February 23, 1900, providing for the survey and sale of the unsurveyed school land. Said land is situated in



Magnetic Variation..... 11° 47' E.

Angle..... from Polaris in..... Elongation

El Paso County, about ²⁵~~50~~ miles ^{N 83° E}~~N. W.~~ ^{E 1 P 45} from center of County, and known as survey No. ⁹ in Block No. ⁷

BEGINNING AT the N. E. corner of survey No. 8; thence S. 1900 vrs. to
the S. E. corner of survey No. 8; thence E. 1900 vrs.; thence N.
1900 vrs.; thence W. 1900 vrs

to the place of beginning

Edgar Sparks


Chappo

Chain Carriers

I, A. H. Parker, State Surveyor for the State of Texas, do hereby certify that the foregoing survey was made by me according to law under the direction of the Commissioner of the General Land Office by establishing base lines for the block to which this survey belongs; that the limits, boundaries and corners, with the marks, natural and artificial, are truly described in the foregoing Plat and Field Notes.

Notes. _____ June _____ 1900.
 Surveyed _____ day of _____ 1900.

State Surveyor for the State of Texas.



Magnetic Variation $11^{\circ} 47'$

Angle from Polaris in Elongation

El Paso County, about 26 miles N 84° E from center of County, and known as survey No. 10 in Block No. 7

BEGINNING AT the N. E. corner of survey No. 9; thence S. 1900 vrs. to the S. E. corner of survey No. 9; thence E. 1900 vrs.; thence N. 1900 vrs.; thence W. 1900 vrs.

to the place of beginning

Edgar Sparks

Chappo

Chain Carriers

I, A. H. Parker, State Surveyor for the State of Texas, do hereby certify that the foregoing survey was made by me according to law under the direction of the Commissioner of the General Land Office by establishing base lines for the block to which this survey belongs; that the limits, boundaries and corners, with the marks, natural and artificial, are truly described in the foregoing Plat and Field Notes.

Surveyed day of June 1900.

A. H. Parker
State Surveyor for the State of Texas.

The State of Texas,

El Paso County,

or District,


Survey

No. 10

Blk. 7

FIELD NOTES of a survey of 640

acres of land made for the Public Free School Fund by virtue of an Act of the First Called Session of the Twenty-Sixth Legislature, approved February 23, 1900, providing for the survey and sale of the unsurveyed school land. Said land is situated in



Magnetic Variation $11^{\circ}47'$

Angle from Polaris in Elongation

El Paso County, about 27 miles N. 83° E. from El Paso center of County, and known as survey No. 10 in Block No. 7

BEGINNING AT the N. E. corner of survey No. 10; thence S. 1900 vrs. to the S. E. corner of survey No. 10; thence E/ 1900 vrs.; thence N. 1900 vrs.; thence W. 1900 vrs.;

*OK
8/24/53
VF*

to the place of beginning

Edgar Sparks

Chappo

Chain Carriers

I, A. H. Parker, State Surveyor for the State of Texas, do hereby certify that the foregoing survey was made by me according to law under the direction of the Commissioner of the General Land Office by establishing base lines for the block to which this survey belongs; that the limits, boundaries and corners, with the marks, natural and artificial, are truly described in the foregoing Plat and Field Notes.

Surveyed day of June 1900.


A. H. Parker
State Surveyor for the State of Texas.

The State of Texas,

El Paso County, Survey No. 11
or District, Blk. 7

FIELD NOTES of a survey of 640 acres

of land made for the Public Free School Fund by virtue of an Act of the First Called Session of the Twenty-Sixth Legislature, approved February 23, 1900, providing for the survey and sale of the unsurveyed school land. Said land is situated in



The State of Texas,

Survey

El Paso County,

No. 12

or District,

Blk. 7

FIELD NOTES of a survey of 640

acres of land made for the Public Free School Fund
by virtue of an Act of the First Called Session of
the Twenty-Sixth Legislature, approved February 23,
1900, providing for the survey and sale of the
unsurveyed school land. Said land is situated in

Magnetic Variation $11^{\circ} 47'$

Angle from Polaris in Elongation

El Paso

County, about

50

miles

N.W.

from center of County, and known

as survey No. 12 in Block No. 7

BEGINNING AT the N. E. corner of survey No. 11; thence S. 1900 vrs. to

the S. E. corner of survey No. 11; thence E. 1900 vrs. to the S. W.

corner of No. 7, Block 8; thence N. 1900 vrs. to the S. E. corner

of survey No. 1, this Block; thence W. 1900 vrs.

to the place of beginning

Edgar Sparks

Chappo

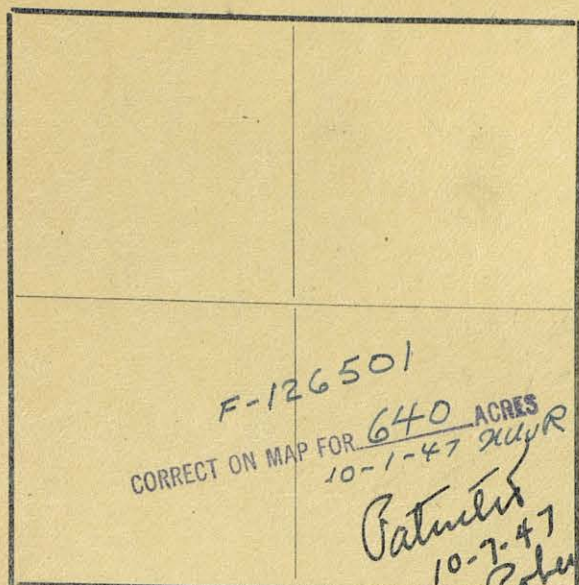
Chain Carriers

I, A. H. Parker, State Surveyor for the State of Texas, do hereby

certify that the foregoing survey was made by me according to law under the direction of the Commissioner of
the General Land Office by establishing base lines for the block to which this survey belongs; that the limits,
boundaries and corners, with the marks, natural and artificial, are truly described in the foregoing Plat and Field
Notes.

Surveyed day of June 1900.

A. H. Parker
State Surveyor for the State of Texas.



Magnetic Variation $11^{\circ} 47'$

Angle from Polaris in Elongation

El Paso County, about 50.28 miles N. 85° E. El Paso N.W. from center of County, and known as survey No. 13 in Block No. 7

BEGINNING AT the S. E. corner of survey No. 12; thence W. 1900 vrs. to the S. W. corner to survey No. 12; thence S. 1900 vrs.; thence E. 1900 vrs. to the S. W. corner of survey No. 18, Block 8; thence N. 1900 vrs.

to the place of beginning

Edgar Sparks

Chappo

Chain Carriers

I, A. H. Parker, State Surveyor for the State of Texas, do hereby certify that the foregoing survey was made by me according to law under the direction of the Commissioner of the General Land Office by establishing base lines for the block to which this survey belongs; that the limits, boundaries and corners, with the marks, natural and artificial, are truly described in the foregoing Plat and Field Notes.

Surveyed day of June 1900.

A. H. Parker
State Surveyor for the State of Texas.

The State of Texas,

Survey

El Paso County,


No. 13

or District,

Blk. 8 7

FIELD NOTES of a survey of 640

acres of land made for the Public Free School Fund by virtue of an Act of the First Called Session of the Twenty-Sixth Legislature, approved February 23, 1900, providing for the survey and sale of the unsurveyed school land. Said land is situated in



Magnetic Variation..... $11^{\circ}47'$

Angle..... from Polaris in..... Elongation

..... El Paso County, about 50 miles N.W. from center of County, and known as survey No. 14 in Block No. 7

BEGINNING AT the N. W. corner of survey No. 13; thence S. 1900 vrs. to
the S. W. corner of survey No. 13; thence W. 1900 vrs.; thence N.
1900 vrs.; thence E. 1900 vrs.

..... to the place of beginning

..... Edgar Sparks

..... Chappo

} Chain Carriers

I, A. H. Parker, State Surveyor for the State of Texas, do hereby certify that the foregoing survey was made by me according to law under the direction of the Commissioner of the General Land Office by establishing base lines for the block to which this survey belongs; that the limits, boundaries and corners, with the marks, natural and artificial, are truly described in the foregoing Plat and Field Notes.

Surveyed..... day of June 1900.

..... A. H. Parker
 State Surveyor for the State of Texas.

The State of Texas,

..... El Paso County,

or..... District,


} Survey

No. 14

} Blk. 7

FIELD NOTES of a survey of 640

acres of land made for the Public Free School Fund by virtue of an Act of the First Called Session of the Twenty-Sixth Legislature, approved February 23, 1900, providing for the survey and sale of the unsurveyed school land. Said land is situated in



Magnetic Variation $11^{\circ} 47'$

Angle..... from Polaris in..... Elongation

..... El Paso County, about 26 miles N 90° E from center of County, and known as survey No. 15 in Block No. 7

BEGINNING AT the N. W. corner of survey No. 14; thence S/ 1900 vrs. to the S. W. corner of survey No. 14; thence W. 1900 vrs.; thence N. 1900 vrs.; thence E. 1900 vrs.

..... to the place of beginning

Edgar Sparks

Chappo

} Chain Carriers

I, A. H. Parker, State Surveyor for the State of Texas, do hereby certify that the foregoing survey was made by me according to law under the direction of the Commissioner of the General Land Office by establishing base-lines for the block to which this survey belongs; that the limits, boundaries and corners, with the marks, natural and artificial, are truly described in the foregoing Plat and Field Notes.

Surveyed..... day of June 1900.

A. H. Parker
State Surveyor for the State of Texas.

The State of Texas,

} Survey

El Paso County,


} No. 15

or..... District,

} Blk. 7

FIELD NOTES of a survey of 640

acres of land made for the Public Free School Fund by virtue of an Act of the First Called Session of the Twenty-Sixth Legislature, approved February 23, 1900, providing for the survey and sale of the unsurveyed school land. Said land is situated in



Magnetic Variation $11^{\circ} 47'$

Angle..... from Polaris in..... Elongation

El Paso County, about 25 miles N 88° E El Paso
~~50~~ N.W. from center of County, and known
 as survey No. 16 in Block No. 7

BEGINNING AT the N. W. corner of survey No. 15; thence S. 1900 vrs. to
 the S. W. corner of survey No. ¹⁵ 15; thence W. 1900 vrs.; thence N.
 1900 vrs.; thence E. 1900 vrs.

..... to the place of beginning

Edgar Sparks

Chappo

} Chain Carriers

I, A. H. Parker, State Surveyor for the State of Texas, do hereby
 certify that the foregoing survey was made by me according to law under the direction of the Commissioner of
 the General Land Office by establishing base lines for the block to which this survey belongs; that the limits,
 boundaries and corners, with the marks, natural and artificial, are truly described in the foregoing Plat and Field
 Notes.

Surveyed..... day of June 1900.

A. H. Parker
 State Surveyor for the State of Texas.

The State of Texas,

El Paso

County,

Survey

No. 16


or

District,

Blk. 7

FIELD NOTES of a survey of 640

acres of land made for the Public Free School Fund
 by virtue of an Act of the First Called Session of
 the Twenty-Sixth Legislature, approved February 23,
 1900, providing for the survey and sale of the
 unsurveyed school land. Said land is situated in



Magnetic Variation $11^{\circ} 47'$

Angle from Polaris in Elongation

El Paso County, about 24 miles N 87° E El Paso
H.W. from center of County, and known
 as survey No. 17 in Block No. 7

BEGINNING AT the N. W. corner of survey No. 16; thence N S. 1900 vrs. to
 the S. W. corner of survey No. 16; thence W. 1900 vrs.; thence N.
 1900 vrs.; thence E. 1900 vrs.

to the place of beginning

Edgar Sparks

Chappo

Chain Carriers

I, A. H. Parker, State Surveyor for the State of Texas, do hereby
 certify that the foregoing survey was made by me according to law under the direction of the Commissioner of
 the General Land Office by establishing base lines for the block to which this survey belongs; that the limits,
 boundaries and corners, with the marks, natural and artificial, are truly described in the foregoing Plat and Field
 Notes.

Surveyed day of June 1900.

A. H. Parker
 State Surveyor for the State of Texas.

The State of Texas,

El Paso County,

or District,


Survey

No. 17

Blk. 7

FIELD NOTES of a survey of 640

acres of land made for the Public Free School Fund
 by virtue of an Act of the First Called Session of
 the Twenty-Sixth Legislature, approved February 23,
 1900, providing for the survey and sale of the
 unsurveyed school land. Said land is situated in



Magnetic Variation $11^{\circ} 47'$

Angle..... from Polaris in..... Elongation

El Paso County, about 23 miles N 86° E El Paso N.W. from center of County, and known as survey No. 18 in Block No. 7

BEGINNING AT the N. W. corner of survey No. 17; thence S. 1900 vrs. to the S. W. corner of survey No. 17; thence W. 1900 vrs. to the E. line of Tsp. No. 2, Block 78, T. & P. Ry. Co.; thence N. 1900 vrs.; thence E/ 1900 vrs.

..... to the place of beginning

Edgar Sparks

Chappo

} Chain Carriers

I, A. H. Parker, State Surveyor for the State of Texas, do hereby certify that the foregoing survey was made by me according to law under the direction of the Commissioner of the General Land Office by establishing base lines for the block to which this survey belongs; that the limits, boundaries and corners, with the marks, natural and artificial, are truly described in the foregoing Plat and Field Notes.

Surveyed..... day of June 1900.

A. H. Parker
State Surveyor for the State of Texas.

The State of Texas,

Survey

El Paso County,


No. 18

or..... District,

Blk. 7

FIELD NOTES of a survey of 640

acres of land made for the Public Free School Fund by virtue of an Act of the First Called Session of the Twenty-Sixth Legislature, approved February 23, 1900, providing for the survey and sale of the unsurveyed school land. Said land is situated in

Magnetic Variation $11^{\circ}47'$

Angle..... from Polaris in..... Elongation

El Paso County, about 23 miles N 91° E El Paso
 as survey No. 19 in Block No. 7 N.W. from center of County, and known

BEGINNING AT the S. W. corner of survey No. 18; thence E. 1900 vrs. to
 the S. E. corner of No. 18; thence S/ 1900 vrs.; thence W. 1900 vrs.
 to the S. E. corner of Tsp. no. 2, Block 78, T. & P. Ry. Co.; from
 which the monument on Sierra Alta bears N. $31\frac{1}{2}^{\circ}$ E., a round hill
 bears S/ 60° E. thence N. 1900 vrs.

to the place of beginning

Edgar SparksChappo

Chain Carriers

I, A. H. Parker, State Surveyor for the State of Texas, do hereby
 certify that the foregoing survey was made by me according to law under the direction of the Commissioner of
 the General Land Office by establishing base lines for the block to which this survey belongs; that the limits,
 boundaries and corners, with the marks, natural and artificial, are truly described in the foregoing Plat and Field
 Notes.

Surveyed..... day of June 1900.

A. H. Parker
 State Surveyor for the State of Texas.

The State of Texas,

Survey

El Paso

County,


No. 19

or.....

District,

Blk. 7FIELD NOTES of a survey of 640

acres of land made for the Public Free School Fund
 by virtue of an Act of the First Called Session of
 the Twenty-Sixth Legislature, approved February 23,
 1900, providing for the survey and sale of the
 unsurveyed school land. Said land is situated in



Magnetic Variation $11^{\circ} 47'$

Angle..... from Polaris in..... Elongation

El Paso County, about 24 miles N 92° E El Paso
~~N.W.~~ from center of County, and known
 as survey No. 20 in Block No. 7

BEGINNING AT the N. E. corner of survey No. 19;; thence S. 1900 vrs.
 to the S. E. corner corner of survey No. 19; thence E. 1900 vrs.;
 thence N 1900 vrs.; thence W. 1900 vrs.

to the place of beginning

Edgar Sparks


Chappo

} Chain Carriers

I, A. H. Parker, State Surveyor for the State of Texas, do hereby
 certify that the foregoing survey was made by me according to law under the direction of the Commissioner of
 the General Land Office by establishing base lines for the block to which this survey belongs; that the limits,
 boundaries and corners, with the marks, natural and artificial, are truly described in the foregoing Plat and Field
 Notes.

Surveyed..... day of June 1900.

A. H. Parker
 State Surveyor for the State of Texas.



The State of Texas,

71

El Paso County, } Survey
on: } No. 21
District, } Blk. 7

FIELD NOTES of a survey of 640
acres of land made for the Public Free School Fund
by virtue of an Act of the First Called Session of
the Twenty-Sixth Legislature, approved February 23,
1900, providing for the survey and sale of the
unsurveyed school land. Said land is situated in

Magnetic Variation 11 47'
Angle from Polaris in Elongation
El Paso County, about 25 miles N 93° E
50 N.W. El Paso
as survey No. 21 in Block No. 7

BEGINNING AT the N. E. corner of survey No. 20; thence S. 1900 vrs. to
the S. E. corner of survey No. 20; thence E. 1900 vrs.; thence N.
1900 vrs.; thence W. 1900 vrs.


to the place of beginning

Edgar Sparks }
Chappo } Chain Carriers

I, A. H. Parker, State Surveyor for the State of Texas, do hereby
certify that the foregoing survey was made by me according to law under the direction of the Commissioner of
the General Land Office by establishing base lines for the block to which this survey belongs; that the limits,
boundaries and corners, with the marks, natural and artificial, are truly described in the foregoing Plat and Field
Notes.

Surveyed June day of 1900.

A. H. Parker
State Surveyor for the State of Texas.



The State of Texas,

71

Survey

El Paso County,

No. 22

or District,

Blk. 7

FIELD NOTES of a survey of 640

acres of land made for the Public Free School Fund
by virtue of an Act of the First Called Session of
the Twenty-Sixth Legislature, approved February 23,
1900, providing for the survey and sale of the
unsurveyed school land. Said land is situated in

Magnetic Variation $11^{\circ} 47'$

Angle from Polaris in Elongation

El Paso

County, about

26
50

miles

N 94° E

N.W.

El Paso

from center of County, and known

as survey No. 22 in Block No. 7

BEGINNING AT the N. E. corner of survey No. 21; thence S. 1900 vrs. to
the S. E. corner of survey No. 21; thence E. 1900 vrs.; thence N.
1900 vrs.; thence W. 1900 vrs.

to the place of beginning

Edgar Sparks


Chappo

Chain Carriers

I, A. H. Parker, State Surveyor for the State of Texas, do hereby
certify that the foregoing survey was made by me according to law under the direction of the Commissioner of
the General Land Office by establishing base lines for the block to which this survey belongs; that the limits,
boundaries and corners, with the marks, natural and artificial, are truly described in the foregoing Plat and Field
Notes.

Surveyed day of June 1900.

A. H. Parker
State Surveyor for the State of Texas.



Magnetic Variation 11 47'

Angle..... from Polaris in..... Elongation

El Paso County, about 50 miles N.W. from center of County, and known as survey No. 23 in Block No. 7

BEGINNING AT the N. E. corner of survey No. 22; thence E. 1900 vrs. to
the S. E. corner of survey No. 22; thence E. 1900 vrs.; thence N.
1900 vrs.; thence W. 1900 vrs.

*Cancelled by Corrected
Field Notes in F-140923
5-27-44 mwr*

..... to the place of beginning

Edgar Sparks

Chappo

} Chain Carriers

I, A. H. Parker, State Surveyor for the State of Texas, do hereby certify that the foregoing survey was made by me according to law under the direction of the Commissioner of the General Land Office by establishing base lines for the block to which this survey belongs; that the limits, boundaries and corners, with the marks, natural and artificial, are truly described in the foregoing Plat and Field Notes.

Surveyed..... day of June..... 1900.

A. H. Parker
State Surveyor for the State of Texas.

The State of Texas,


Survey

El Paso County, No. 23

or..... District, Blk. 7

FIELD NOTES of a survey of 640

acres of land made for the Public Free School Fund by virtue of an Act of the First Called Session of the Twenty-Sixth Legislature, approved February 23, 1900, providing for the survey and sale of the unsurveyed school land. Said land is situated in



Magnetic Variation.....
11 47'

Angle.....from Polaris in.....Elongation

El Paso County, about 50 miles N.W. from center of County, and known as survey No. 24 in Block No. 7

BEGINNING AT the N. E. corner of survey No. 23; thence S. 1900 vrs. to the S. E. corner of survey No. 23; thence E. 1900 vrs. to a pile of rocks in a draw for the N. E. corner of Tsp. No. 3, Block 77, T. & P. Ry. Co.; thence N. 1900 vrs. to the S. E. corner of survey No. 13; thence W. 1900 vrs.

.....to the place of beginning

Edgar Sparks }
Chappo } Chain Carriers


I, A. H. Parker, State Surveyor for the State of Texas, do hereby certify that the foregoing survey was made by me according to law under the direction of the Commissioner of the General Land Office by establishing base lines for the block to which this survey belongs; that the limits, boundaries and corners, with the marks, natural and artificial, are truly described in the foregoing Plat and Field Notes.

Surveyed.....day of June 1900.

A. H. Parker
State Surveyor for the State of Texas.

The State of Texas, } Survey
El Paso County, } No. 24
or.....District, } Blk. 7

FIELD NOTES of a survey of 640 acres of land made for the Public Free School Fund by virtue of an Act of the First Called Session of the Twenty-Sixth Legislature, approved February 23, 1900, providing for the survey and sale of the unsurveyed school land. Said land is situated in



Magnetic Variation $11^{\circ}47'$

Angle from Polaris in Elongation

~~El Paso~~ *Hudspeth* County, about ~~45~~ *55* miles 37° *N.W.* *Sierra Blanca the seat* from center of County, and known as survey No. *1* in Block No. *8*

BEGINNING AT the S. E. corner of survey No. 24, Block 4, in the W. line of Block "F", State University Lands, a large rock mound on the N. slope of a Mountain ridge from which Frog Peak of Sierra Alta bears N. $29^{\circ} 8'$ W., a sharp peak bears N. $52^{\circ} 23'$ W.; thence S. 1900 vrs.; thence e w. 2200 vrs.; thence N. 1900 vrs.; thence E. 2200 vrs.

(This block contains good grass land)

to the place of beginning

R. J. Owen


J. P. Hague

Chain Carriers

I, A. H. Parker, State Surveyor for the State of Texas, do hereby certify that the foregoing survey was made by me according to law under the direction of the Commissioner of the General Land Office by establishing base lines for the block to which this survey belongs; that the limits, boundaries and corners, with the marks, natural and artificial, are truly described in the foregoing Plat and Field Notes.

Surveyed June day of June 1900.

A. H. Parker
State Surveyor for the State of Texas.



Magnetic Variation

11° 47'

Angle..... from Polaris in..... Elongation

Hudspeth
El Paso

County, about

45.56 miles

37°
N.W.

Sierra Blanca

scot

from center of County, and known

as survey No. 2 in Block No. 8

BEGINNING AT the N. W. corner of survey No. 1; thence S. 1900 vrs. to
the S. W. corner of survey No. 1; thence W. 1900 vrs.; thence N.
1900 vrs.; thence E. 1900 vrs.

to the place of beginning

R. J. Owen

J. P. Hague

Chain Carriers

I, A. H. Parker, State Surveyor for the State of Texas, do hereby
certify that the foregoing survey was made by me according to law under the direction of the Commissioner of
the General Land Office by establishing base lines for the block to which this survey belongs; that the limits,
boundaries and corners, with the marks, natural and artificial, are truly described in the foregoing Plat and Field
Notes.

Surveyed..... day of June..... 1900.

A. H. Parker
State Surveyor for the State of Texas.

The State of Texas,

Survey

El Paso County,


No. 2

or..... District,

Blk. 8

FIELD NOTES of a survey of 640

acres of land made for the Public Free School Fund
by virtue of an Act of the First Called Session of
the Twenty-Sixth Legislature, approved February 23,
1900, providing for the survey and sale of the
unsurveyed school land. Said land is situated in



The State of Texas,

Survey

El Paso County,

No. 3

or District,

Blk. 8

FIELD NOTES of a survey of 640

acres of land made for the Public Free School Fund by virtue of an Act of the First Called Session of the Twenty-Sixth Legislature, approved February 23, 1900, providing for the survey and sale of the unsurveyed school land. Said land is situated in

Magnetic Variation 11 47'

Angle from Polaris in Elongation

Huddspeth
El Paso County, about 45.56 miles 38' Sierra Blanca the seat
N.W. from center of County, and known
as survey No. 3 in Block No. 8

BEGINNING AT the N. W. corner of survey No. 2; thence S. 1900 vrs. to
the S. W. corner of survey No. 2; thence W. 1900 vrs.; thence N.
1900 vrs.; thence E. 1900 vrs.


to the place of beginning

E. J. Owen }
J. P. Hague } Chain Carriers

I, A. H. Parker, State Surveyor for the State of Texas, do hereby certify that the foregoing survey was made by me according to law under the direction of the Commissioner of the General Land Office by establishing base lines for the block to which this survey belongs; that the limits, boundaries and corners, with the marks, natural and artificial, are truly described in the foregoing Plat and Field Notes.

Surveyed day of June 1900.

A. H. Parker
State Surveyor for the State of Texas.



Magnetic Variation

11° 47'

Angle..... from Polaris in..... Elongation

~~El Paso~~ ^{Hudspeth}

County, about

45.57 miles

N.W.

^{Sierra Blanca the seat}

from center of County, and known

as survey No. 4

in Block No. 9

BEGINNING AT the N. W. corner of survey No. 3; thence S. 1900 vrs. to
 the S. W. corner of No. 3; thence W. 1900 vrs.; thence N. 1900 vrs.;
 thence E. 1900 vrs.

to the place of beginning

R. J. Owen

J. P. Hague

Chain Carriers

I, A. H. Parker, State Surveyor for the State of Texas, do hereby
 certify that the foregoing survey was made by me according to law under the direction of the Commissioner of
 the General Land Office by establishing base lines for the block to which this survey belongs; that the limits,
 boundaries and corners, with the marks, natural and artificial, are truly described in the foregoing Plat and Field
 Notes.

Surveyed..... day of June..... 1900.

A. H. Parker
 State Surveyor for the State of Texas.

The State of Texas,

El Paso

County,

Survey


No. 4

or

District,

Blk. 8FIELD NOTES of a survey of 640

acres of land made for the Public Free School Fund
 by virtue of an Act of the First Called Session of
 the Twenty-Sixth Legislature, approved February 23,
 1900, providing for the survey and sale of the
 unsurveyed school land. Said land is situated in



Magnetic Variation $11^{\circ} 47'$

Angle..... from Polaris in..... Elongation

Hudspeth
~~El Paso~~ County, about *58* miles *N 38° W* *Sierra Blanca*
 as survey No. *5* in Block No. *8*

BEGINNING AT the N. W. corner of survey No. 4; thence S. 1900 vrs. to
 the S. W. corner of survey No. 4; thence W. 1900 vrs.; thence N. 1900
 vrs.; thence E. 1900 vrs.

to the place of beginning

R. J. Owen

H. P. Hague

Chain Carriers

I, *A. H. Parker*, State Surveyor for the State of Texas, do hereby
 certify that the foregoing survey was made by me according to law under the direction of the Commissioner of
 the General Land Office by establishing base lines for the block to which this survey belongs; that the limits,
 boundaries and corners, with the marks, natural and artificial, are truly described in the foregoing Plat and Field
 Notes.

Surveyed..... day of *June* 1900.

A. H. Parker
 State Surveyor for the State of Texas.

The State of Texas,

Hudspeth
~~El Paso~~

County,

Survey

No. *5*


or

District,

Blk. *8*

FIELD NOTES of a survey of *640*

acres of land made for the Public Free School Fund
 by virtue of an Act of the First Called Session of
 the Twenty-Sixth Legislature, approved February 23,
 1900, providing for the survey and sale of the
 unsurveyed school land. Said land is situated in



Magnetic Variation

11 47'

Angle from Polaris in Elongation

Hudspeth
El Paso

County, about

58
45

miles

N 40° W
N.W.

Sierra Blanca

from center of County, and known

as survey No. 6 in Block No. 8

BEGINNING AT the N. W. corner of survey No. 5; thence S. 1900 vrs. to
the S. W. corner of survey No. 5; thence W. 1900 vrs.; thence N.
1900 vrs.; thence E. 1900 vrs.

to the place of beginning

R. J. Owen

J. P. Hague

Chain Carriers

I, A. H. Parker, State Surveyor for the State of Texas, do hereby
certify that the foregoing survey was made by me according to law under the direction of the Commissioner of
the General Land Office by establishing base lines for the block to which this survey belongs; that the limits,
boundaries and corners, with the marks, natural and artificial, are truly described in the foregoing Plat and Field
Notes.

Surveyed day of June 1900.

A. H. Parker
State Surveyor for the State of Texas.

The State of Texas,

Survey

Hudspeth
El Paso

County,


No. 6

or District,

Blk. 8

FIELD NOTES of a survey of 640

acres of land made for the Public Free School Fund
by virtue of an Act of the First Called Session of
the Twenty-Sixth Legislature, approved February 23,
1900, providing for the survey and sale of the
unsurveyed school land. Said land is situated in



Magnetic Variation $11^{\circ} 47'$

Angle from Polaris in Elongation

Hudspeth El Paso County, about 57 miles N 41° W from center of County, and known as survey No. 7 in Block No. 8

BEGINNING AT the S. W. corner of survey No. 6 which is the S. E. corner of survey No. 1, block 7; thence E. 1900 vrs. to the S. E. corner of survey No. 6; thence S. 1900 vrs.; thence W. 1900 vrs. to the S. E. corner of survey No. 12, Block 7; thence N. 1900 vrs.

to the place of beginning

R. J. Owen

J. P. Hague

Chain Carriers

I, A. H. Parker, State Surveyor for the State of Texas, do hereby certify that the foregoing survey was made by me according to law under the direction of the Commissioner of the General Land Office by establishing base lines for the block to which this survey belongs; that the limits, boundaries and corners, with the marks, natural and artificial, are truly described in the foregoing Plat and Field Notes.

Surveyed June day of June 1900.

A. H. Parker
State Surveyor for the State of Texas.

The State of Texas,

Survey

Hudspeth
El Paso

County,


No. 7

or District,

Blk. 8

FIELD NOTES of a survey of 640

acres of land made for the Public Free School Fund by virtue of an Act of the First Called Session of the Twenty-Sixth Legislature, approved February 23, 1900, providing for the survey and sale of the unsurveyed school land. Said land is situated in

Magnetic Variation 11 47'

Angle..... from Polaris in..... Elongation

Hudspeth
~~El Paso~~ County, about 57 miles N 40° W Sierra Blanca
~~El Paso~~ County, about 45 miles N.W. from center of County, and known
 as survey No. 8 in Block No. 8

BEGINNING AT the N. E. corner of survey No. 7; thence S. 1900 vrs. to
the S. E. corner of survey No. 7; thence E. 1900 vrs.; thence N.
1900 vrs.; thence W. 1900 vrs.

to the place of beginning

R. J. OwenJ. P. Hague

Chain Carriers

I, A. H. Parker, State Surveyor for the State of Texas, do hereby
 certify that the foregoing survey was made by me according to law under the direction of the Commissioner of
 the General Land Office by establishing base lines for the block to which this survey belongs; that the limits,
 boundaries and corners, with the marks, natural and artificial, are truly described in the foregoing Plat and Field
 Notes.

Surveyed..... day of June 1900.

A. H. Parker
 State Surveyor for the State of Texas.

The State of Texas,


Hudspeth~~El Paso~~ County,

or..... District,

Survey

No. 8Blk. 8FIELD NOTES of a survey ~~640~~ 640

acres of land made for the Public Free School Fund
 by virtue of an Act of the First Called Session of
 the Twenty-Sixth Legislature, approved February 23,
 1900, providing for the survey and sale of the
 unsurveyed school land. Said land is situated in



Magnetic Variation $11^{\circ} 47'$

Angle..... from Polaris in..... Elongation

~~El Paso~~ ^{Hudspeth} County, about ~~45.56~~ ³⁸ miles ^{Sierra Blanca the seat} ~~N.W.~~ from center of County, and known as survey No. 9 in Block No. 8

BEGINNING AT the N. E. corner of survey No. 8; thence S. 1900 vrs. to the S. E. corner of survey No. 8; thence E/ 1900 vrs.; thence N. 1900 vrs.; thence W. 1900 vrs.

to the place of beginning

R. J. Owen

J. P. Hague

Chain Carriers

I, A. H. Parker, State Surveyor for the State of Texas, do hereby certify that the foregoing survey was made by me according to law under the direction of the Commissioner of the General Land Office by establishing base lines for the block to which this survey belongs; that the limits, boundaries and corners, with the marks, natural and artificial, are truly described in the foregoing Plat and Field Notes.

Surveyed..... day of June 1900.

A. H. Parker
State Surveyor for the State of Texas.

The State of Texas,

Survey

El Paso County,


No. 9

or..... District,

Blk. 8

FIELD NOTES of a survey of 640

acres of land made for the Public Free School Fund by virtue of an Act of the First Called Session of the Twenty-Sixth Legislature, approved February 23, 1900, providing for the survey and sale of the unsurveyed school land. Said land is situated in



Magnetic Variation.....

11 47'

Angle..... from Polaris in..... Elongation

~~El Paso~~ ^{Hudspeth} County, about ~~45.55~~ ³⁸ miles ~~N.W.~~ ^{Sierra Blanca the seat} from center of County, and known as survey No. 10 in Block No. 8

BEGINNING AT the N. E. corner of survey No. 9; thence S. 1900 vrs. to the S. E. corner of survey No. 9; thence E. 1900 vrs.; thence N. 1900 vrs.; thence W. 1900 vrs.

..... to the place of beginning

R. J. Owen

J. P. Hague

Chain Carriers

I, A. H. Parker, State Surveyor for the State of Texas, do hereby certify that the foregoing survey was made by me according to law under the direction of the Commissioner of the General Land Office by establishing base lines for the block to which this survey belongs; that the limits, boundaries and corners, with the marks, natural and artificial, are truly described in the foregoing Plat and Field Notes.

Surveyed..... day of June 1900.

A. H. Parker
State Surveyor for the State of Texas.

The State of Texas,


Survey

El Paso County,No. 10

or..... District,

Blk. 8FIELD NOTES of a survey of 640

acres of land made for the Public Free School Fund by virtue of an Act of the First Called Session of the Twenty-Sixth Legislature, approved February 23, 1900, providing for the survey and sale of the unsurveyed school land. Said land is situated in



Magnetic Variation..... 11 47'

Angle..... from Polaris in..... Elongation

~~El Paso~~ *Hudspeth*County, about 46 55 miles ^{37°} N.W. *Sierra Blanca the seat* from center of County, and known

as survey No. 11 in Block No. 8

BEGINNING AT the N. E. corner of Survey No. 10; thence S. 1900 vrs. to
 the S. E. corner of survey No. 10; thence E. 1900 vrs.; thence N.
 1900 vrs.; thence W. 1900 vrs.

to the place of beginning

R. J. Owen


J. P. Hague

Chain Carriers

I, A. H. Parker, State Surveyor for the State of Texas, do hereby
 certify that the foregoing survey was made by me according to law under the direction of the Commissioner of
 the General Land Office by establishing base lines for the block to which this survey belongs; that the limits,
 boundaries and corners, with the marks, natural and artificial, are truly described in the foregoing Plat and Field
 Notes.

Surveyed..... day of June 1900.

A. H. Parker
 State Surveyor for the State of Texas.



Magnetic Variation

11° 47'

Angle from Polar in Elongation

~~El Paso~~ ^{Hudspeth} County, about ~~54.45~~ ^{54.45} miles ^{37° N.W.} ~~from center of County~~ ^{Sierra Blanca the seat} and known as survey No. 12 in Block No. 8

BEGINNING AT the N. E. corner of survey No. 11; thence S. 1900 vrs. to the S. E. corner of survey No. 11; thence 2200 vrs. to the E. line of Block "F", State University Lands; thence N. 1900 vrs. to the S.E. corner of survey No. 1; thence W. 2200 vrs.

to the place of beginning

R. J. Owen

J. P. Hague

Chain Carriers

I, A. H. Parker, State Surveyor for the State of Texas, do hereby certify that the foregoing survey was made by me according to law under the direction of the Commissioner of the General Land Office by establishing base lines for the block to which this survey belongs; that the limits, boundaries and corners, with the marks, natural and artificial, are truly described in the foregoing Plat and Field Notes.

Surveyed day of June 1900.

A. H. Parker
State Surveyor for the State of Texas.

The State of Texas,

Survey

El Paso

County,


No. 12

or

District,

Blk. 8FIELD NOTES of a survey of 740 5/8

acres of land made for the Public Free School Fund by virtue of an Act of the First Called Session of the Twenty-Sixth Legislature, approved February 23, 1900, providing for the survey and sale of the unsurveyed school land. Said land is situated in



Magnetic Variation..... 11 47'

Angle..... from Polaris in..... Elongation

~~El Paso~~ Hudspeth County, about 53.45 miles N.W. ^{37°} Sierra Blanca seat from center of County, and known as survey No. 13 in Block No. 8

BEGINNING AT the S. E. corner of survey No. 12 in the W. line of Block "F" State University Lands; thence W. 2200 vrs. to the S. W. corner of survey No. 12; thence S. 1900 vrs.; thence E. 2200 vrs. to the W. line of Block "F", State University lands; thence N. 1900 vrs.

to the place of beginning

R. J. Oweh

J. P. Hague

Chain Carriers

I, A. H. Parker, State Surveyor for the State of Texas, do hereby certify that the foregoing survey was made by me according to law under the direction of the Commissioner of the General Land Office by establishing base lines for the block to which this survey belongs; that the limits, boundaries and corners, with the marks, natural and artificial, are truly described in the foregoing Plat and Field Notes.

Surveyed..... day of June..... 1900.

A. H. Parker
State Surveyor for the State of Texas.

The State of Texas,

Survey

El Paso County,


No. 13

or..... District,

Blk. 8

FIELD NOTES of a survey of 740 1/2

acres of land made for the Public Free School Fund by virtue of an Act of the First Called Session of the Twenty-Sixth Legislature, approved February 23, 1900, providing for the survey and sale of the unsurveyed school land. Said land is situated in

Magnetic Variation $11^{\circ} 47'$

Angle..... from Polaris in..... Elongation

..... ~~El Paso~~ ^{Hudspeth} County, about 46.54 milesas survey No. 14 in Block No. 8

BEGINNING AT the N. W. corner of survey No. 13; thence S. 1900 vrs. to
 the S. W. corner of No. 13; thence W. 1900 vrs.; thence N. 1900 vrs.
 thence E. 1900 vrs.

to the place of beginning

R. J. Owen

J. P. Hague

Chain Carriers

I, A. H. Parker, State Surveyor for the State of Texas, do hereby
 certify that the foregoing survey was made by me according to law under the direction of the Commissioner of
 the General Land Office by establishing base lines for the block to which this survey belongs; that the limits,
 boundaries and corners, with the marks, natural and artificial, are truly described in the foregoing Plat and Field
 Notes.

Surveyed..... day of June 1900.

A. H. Parker
 State Surveyor for the State of Texas.

The State of Texas,

Survey


..... El Paso County,No. 14

or..... District,

Blk. 8FIELD NOTES of a survey of 640

acres of land made for the Public Free School Fund
 by virtue of an Act of the First Called Session of
 the Twenty-Sixth Legislature, approved February 23,
 1900, providing for the survey and sale of the
 unsurveyed school land. Said land is situated in

38°
 N. W. Sierra Blanca ^{the seat}
 from center of County, and known



Magnetic Variation

11° 47'

Angle from Polaris in Elongation

~~El Paso~~ ^{Hudspeth}

County, about

46.54 miles

N.W.

^{39°} ^{Sierra Blanca the seat} from center of County, and known

as survey No. 15

in Block No.

8

BEGINNING AT the N. W. corner of survey No. 14; thence S. 1900 vrs. to

the S. W. corner of survey No. 14; thence W. 1900 vrs.; thence N.

1900 vrs.; thence E. 1900 vrs.

to the place of beginning

R. J. Owen

J. P. Hague

Chain Carriers

I, A. H. Parker, State Surveyor for the State of Texas, do hereby certify that the foregoing survey was made by me according to law under the direction of the Commissioner of the General Land Office by establishing base lines for the block to which this survey belongs; that the limits, boundaries and corners, with the marks, natural and artificial, are truly described in the foregoing Plat and Field Notes.

Surveyed day of June 1900.

A. H. Parker
State Surveyor for the State of Texas.

The State of Texas,

Survey

El Paso

County,

No. 15


or

District,

Blk. 8

FIELD NOTES of a survey of 640

acres of land made for the Public Free School Fund by virtue of an Act of the First Called Session of the Twenty-Sixth Legislature, approved February 23, 1900, providing for the survey and sale of the unsurveyed school land. Said land is situated in



The State of Texas,

71

El Paso County, Survey No. 16
or District, Blk. 8

FIELD NOTES of a survey of 640

acres of land made for the Public Free School Fund by virtue of an Act of the First Called Session of the Twenty-Sixth Legislature, approved February 23, 1900, providing for the survey and sale of the unsurveyed school land. Said land is situated in

Magnetic Variation 11° 47'

Angle from Polaris in Elongation

Hudspeth County, about 45.55 miles N.W. from center of County, and known as survey No. 16 in Block No. 8

BEGINNING AT the N. W. corner of survey No. 15; thence S. 1900 vrs. to the S. W. corner of survey No. 15; thence W. 1900 vrs.; thence N. 1900 vrs.; thence E. 1900 vrs.


to the place of beginning

R. J. Owen }
J. P. Hague } Chain Carriers

I, A. H. Parker, State Surveyor for the State of Texas, do hereby certify that the foregoing survey was made by me according to law under the direction of the Commissioner of the General Land Office by establishing base lines for the block to which this survey belongs; that the limits, boundaries and corners, with the marks, natural and artificial, are truly described in the foregoing Plat and Field Notes.

Surveyed day of June 1900.

A. H. Parker
State Surveyor for the State of Texas.



The State of Texas,

Hudspeth
~~El Paso~~ County, Survey No. 17
 or District, Blk. 8

FIELD NOTES of a survey of 640

acres of land made for the Public Free School Fund
 by virtue of an Act of the First Called Session of
 the Twenty-Sixth Legislature, approved February 23,
 1900, providing for the survey and sale of the
 unsurveyed school land. Said land is situated in

Magnetic Variation 11° 45'

Angle from Polaris in Elongation

Hudspeth
~~El Paso~~ County, about 56 45 miles N 42° W Sierra Blanca
N.W. from center of County, and known
 as survey No. 17 in Block No. 8

BEGINNING AT the N. W. corner of survey No. 16; thence S. 1900 vrs. to
 the S. W. corner of survey No. 16; thence W. 1900 vrs.; thence N.
 1900 vrs.; thence E. 1900 vrs.


to the place of beginning

R. J. Owen
J. P. Hague } Chain Carriers

I, A. H. Parker, State Surveyor for the State of Texas, do hereby
 certify that the foregoing survey was made by me according to law under the direction of the Commissioner of
 the General Land Office by establishing base lines for the block to which this survey belongs; that the limits,
 boundaries and corners, with the marks, natural and artificial, are truly described in the foregoing Plat and Field
 Notes.

Surveyed day of June 1900.

A. H. Parker
 State Surveyor for the State of Texas.



The State of Texas,

Hudspeth
~~EL PASO~~ County, Survey No. 18
 or District, Blk. 8

FIELD NOTES of a survey of 640

acres of land made for the Public Free School Fund
 by virtue of an Act of the First Called Session of
 the Twenty-Sixth Legislature, approved February 23,
 1900, providing for the survey and sale of the
 unsurveyed school land. Said land is situated in

Magnetic Variation 11 ⁰ 47

Angle from Polaris in Elongation

Hudspeth
~~El Paso~~ County, about 56 ⁵⁶ 45 miles N 44° W *Sierra Blanca*
~~N.W.~~ from center of County, and known
 as survey No. 18 in Block No. 8

BEGINNING AT the N. W. corner of survey No. 17; thence S. 1900 vrs. to
 the S. W. corner of No. 17; thence W. 1900 vrs. to the S. E. corner
 of survey No. 13, Block 7; thence N. 1900 vrs.; thence E. 1900 vrs.


to the place of beginning

R. J. Owen
J. P. Hague } Chain Carriers

I, A. H. Parker, State Surveyor for the State of Texas, do hereby
 certify that the foregoing survey was made by me according to law under the direction of the Commissioner of
 the General Land Office by establishing base lines for the block to which this survey belongs; that the limits,
 boundaries and corners, with the marks, natural and artificial, are truly described in the foregoing Plat and Field
 Notes.

Surveyed day of June 1900.

A. H. Parker
 State Surveyor for the State of Texas.



Magnetic Variation $11^{\circ}47'$

Angle from Polaris in Elongation

Hudspeth
El Paso County, about *56*

N 42° W *Sierra Blanca*
H.W. from center of County, and known
as survey No. *19* in Block No. *8*

BEGINNING AT the S. W. corner of survey No. 18; thence E. 1900 vrs. to
the S. E. corner of survey No. 18; thence S. 1900 vrs.; thence W.
1900 vrs.; to the N. E. corner of Tsp. No. 3, Block 77, T. & P. Ry. Co.
a poke of rocks in draw; thence N. 1900 vrs.

to the place of beginning

R. J. Owen

J. P. Hague

Chain Carriers

I, *A. H. Parker*, State Surveyor for the State of Texas, do hereby
certify that the foregoing survey was made by me according to law under the direction of the Commissioner of
the General Land Office by establishing base lines for the block to which this survey belongs; that the limits,
boundaries and corners, with the marks, natural and artificial, are truly described in the foregoing Plat and Field
Notes.

Surveyed day of *June* 1900.

A. H. Parker
State Surveyor for the State of Texas.

The State of Texas,

Survey

Hudspeth

El Paso

County,

No. *19*


or

District,

Blk. *8*

FIELD NOTES of a survey of *640*

acres of land made for the Public Free School Fund
by virtue of an Act of the First Called Session of
the Twenty-Sixth Legislature, approved February 23,
1900, providing for the survey and sale of the
unsurveyed school land. Said land is situated in



The State of Texas,

Survey

*Hudspeth**El Paso*

County,

No. *20*

or

District,

Blk. *8*FIELD NOTES of a survey of *640*

acres of land made for the Public Free School Fund
by virtue of an Act of the First Called Session of
the Twenty-Sixth Legislature, approved February 23,
1900, providing for the survey and sale of the
unsurveyed school land. Said land is situated in

Magnetic Variation..... *11° 47'*

Angle..... from Polaris in..... Elongation

*Hudspeth**El Paso*

County, about

55

miles

*N 41° W**N.W.*

from center of County, and known

*Sierra Blanca*as survey No. *20* in Block No. *8*

BEGINNING AT the N. E. corner of survey No. 19; thence S. 1900 vrs. to
the S. E. corner of survey No: 19; thence E. 1900 vrs.; thence N.
1900 vrs.; thence W. 1900 vrs.

to the place of beginning


*R. J. Owen**J. P. Hague*

Chain Carriers

I, *A. H. Parker*, State Surveyor for the State of Texas, do hereby
certify that the foregoing survey was made by me according to law under the direction of the Commissioner of
the General Land Office by establishing base lines for the block to which this survey belongs; that the limits,
boundaries and corners, with the marks, natural and artificial, are truly described in the foregoing Plat and Field
Notes.

Surveyed..... day of *June* 1900.

A. H. Parker
State Surveyor for the State of Texas.



Magnetic Variation $11^{\circ} 47'$

Angle..... from Polaris in..... Elongation

~~El Paso~~ ^{Hudspeth} County, about ^{54.45} miles ^{40° N.W.} ^{Sierra Blanca the seat} from center of County, and known as survey No. 21 in Block No. 8

BEGINNING AT the N. E. corner of survey No. 20; thence S. 1900 vrs. to the S. E. corner of survey No. 20; thence E. 1900 vrs.; thence N. 1900 vrs.; thence W. 1900 vrs.

.....to the place of beginning

R. J. Owen

J. P. Hague

Chain Carriers

I, A. H. Parker, State Surveyor for the State of Texas, do hereby certify that the foregoing survey was made by me according to law under the direction of the Commissioner of the General Land Office by establishing base lines for the block to which this survey belongs; that the limits, boundaries and corners, with the marks, natural and artificial, are truly described in the foregoing Plat and Field Notes.

Surveyed..... day of June 1900.

A. H. Parker
State Surveyor for the State of Texas.

The State of Texas,

Survey

El Paso County,


No. 21

or..... District,

Blk. 8

FIELD NOTES of a survey of 640

acres of land made for the Public Free School Fund by virtue of an Act of the First Called Session of the Twenty-Sixth Legislature, approved February 23, 1900, providing for the survey and sale of the unsurveyed school land. Said land is situated in



The State of Texas,

Survey

El Paso County,

No. 22

or District,

Blk. 8

FIELD NOTES of a survey of 640

acres of land made for the Public Free School Fund
by virtue of an Act of the First Called Session of
the Twenty-Sixth Legislature, approved February 23,
1900, providing for the survey and sale of the
unsurveyed school land. Said land is situated in

Magnetic Variation 11° 47'

Angle from Polaris in Elongation

Hudspeth

El Paso

County, about 54 45 miles

39° N.W.

Sierra Blanca the seat

from center of County, and known

as survey No. 22 in Block No. 8

BEGINNING AT the N. E. corner of survey No. 21; thence S. 1900 vrs. to the

S. E. corner of survey No. 21; thence E. 1900 vrs.; thence N. 1900

vrs.; thence W. 1900 vrs.

to the place of beginning

R. J. Owen


J. P. Hague

Chain Carriers

I, A. H. Parker, State Surveyor for the State of Texas, do hereby
certify that the foregoing survey was made by me according to law under the direction of the Commissioner of
the General Land Office by establishing base lines for the block to which this survey belongs; that the limits,
boundaries and corners, with the marks, natural and artificial, are truly described in the foregoing Plat and Field
Notes.

Surveyed day of June 1900.

A. H. Parker
State Surveyor for the State of Texas.



The State of Texas,

71

Survey
El Paso County, No. 23
or District, Blk. 8

FIELD NOTES of a survey of 64.0

acres of land made for the Public Free School Fund
by virtue of an Act of the First Called Session of
the Twenty-Sixth Legislature, approved February 23,
1900, providing for the survey and sale of the
unsurveyed school land. Said land is situated in

Magnetic Variation 11° 47'

Angle from Polaris in Elongation

Hudspeth County, about 45.50 miles N.W. Sierra Blanca the seat from center of County, and known
as survey No. 23 in Block No. 8

BEGINNING AT the N. E. corner of survey No. 22; thence S. 1900 vrs. to
to the S. E. corner of survey No. 22; thence E. 1900 vrs.; thence N.
1900 vrs.; thence W. 1900 vrs.

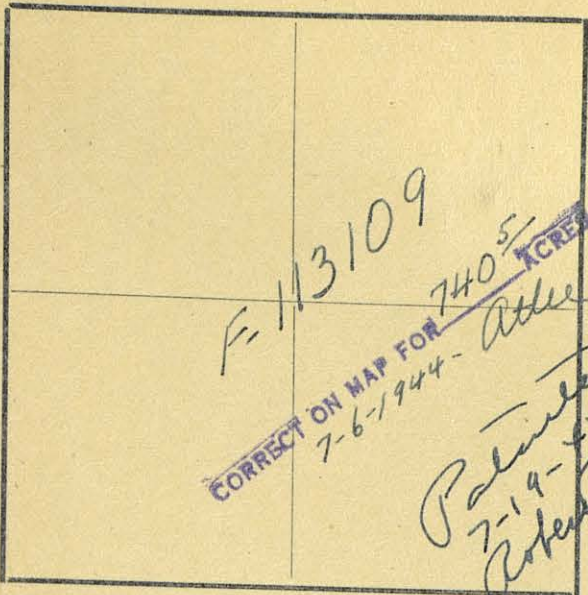
to the place of beginning

R. J. Owen
J. P. Hague } Chain Carriers

I, A. H. Parker, State Surveyor for the State of Texas, do hereby
certify that the foregoing survey was made by me according to law under the direction of the Commissioner of
the General Land Office by establishing base lines for the block to which this survey belongs; that the limits,
boundaries and corners, with the marks, natural and artificial, are truly described in the foregoing Plat and Field
Notes.

Surveyed day of June 1900.

A. H. Parker
State Surveyor for the State of Texas.



The State of Texas,

Survey

El Paso

County,

No. 24

or

District,

Blk. 8

FIELD NOTES of a survey of 740 1/2

acres of land made for the Public Free School Fund by virtue of an Act of the First Called Session of the Twenty-Sixth Legislature, approved February 23, 1900, providing for the survey and sale of the unsurveyed school land. Said land is situated in

Magnetic Variation 11° 47'

Angle from Polaris in Elongation

El Paso County, about 49.45 miles N.W. from center of County, and known as survey No. 24 in Block No. 8

BEGINNING AT the N. E. corner of survey No. 23; thence S. 1900 vrs. to the S. E. corner of survey No. 23; thence E. 2200 vrs. to an mound and 4 pits in a small valley or canyon in the W. line of Block "F", State University Lands; thence N. 1900M vrs. to the S. E. corner of survey No. 13; thence W. 2200 vrs.

to the place of beginning

R. J. Owen


J. P. Hague

Chain Carriers

I, A. H. Parker, State Surveyor for the State of Texas, do hereby certify that the foregoing survey was made by me according to law under the direction of the Commissioner of the General Land Office by establishing base lines for the block to which this survey belongs; that the limits, boundaries and corners, with the marks, natural and artificial, are truly described in the foregoing Plat and Field Notes.

Surveyed day of June 1900.

State Surveyor for the State of Texas.



The State of Texas,

Survey

El Paso

County,

No. 1

or

District,

Blk. 9

FIELD NOTES of a survey of 740 1/2

acres of land made for the Public Free School Fund by virtue of an Act of the First Called Session of the Twenty-Sixth Legislature, approved February 23, 1900, providing for the survey and sale of the unsurveyed school land. Said land is situated in

Magnetic Variation 11° 47'

Angle from Polaris in Elongation

El Paso Hudspeth

County, about 40 52 miles

38° N.W. from center of County, and known

as survey No. 1 in Block No. 9

BEGINNING AT the S. E. corner of survey No. 24, Block 8, in the W. line of Block "F", State University Lands, an earth mound and 4 pits in a small valley or canyon, no peaks visible, a gorge on the N. side of a steep mountain bears S. 4° 26' E. ; thence S. 1900 vrs.; thence W. 2200 vrs.; thence N. 1900 vrs. to the S. W. corner of survey No. 24 Block 8; thence E. 2200 vrs.

(This block contains good grass land)

to the place of beginning

R. J. Owen


J. P. Hague

Chain Carriers

I, A. H. Parker, State Surveyor for the State of Texas, do hereby certify that the foregoing survey was made by me according to law under the direction of the Commissioner of the General Land Office by establishing base lines for the block to which this survey belongs; that the limits, boundaries and corners, with the marks, natural and artificial, are truly described in the foregoing Plat and Field Notes.

Surveyed day of June 1900.

State Surveyor for the State of Texas.



The State of Texas,

Survey

El Paso County,

No. 2

or District,

Blk. 9

FIELD NOTES of a survey of 640

acres of land made for the Public Free School Fund
by virtue of an Act of the First Called Session of
the Twenty-Sixth Legislature, approved February 23,
1900, providing for the survey and sale of the
unsurveyed school land. Said land is situated in

Magnetic Variation

11° 47'

Angle from Polaris in Elongation

Hudspeth

El Paso

County, about 52.480 miles

N.W.

from center of County, and known

as survey No. 2 in Block No. 9

BEGINNING AT the N. W. corner of survey No. 1; thence S. 1900 vrs. to the
S. W. corner of survey No. 1; thence W. 1900 vrs.; thence N. 1900
vrs.; thence E. 1900 vrs.

to the place of beginning

R. J. Owen


J. P. Hague

Chain Carriers

I, A. H. Parker, State Surveyor for the State of Texas, do hereby
certify that the foregoing survey was made by me according to law under the direction of the Commissioner of
the General Land Office by establishing base lines for the block to which this survey belongs; that the limits,
boundaries and corners, with the marks, natural and artificial, are truly described in the foregoing Plat and Field
Notes.

Surveyed day of June 1900.

A. H. Parker
State Surveyor for the State of Texas.



Magnetic Variation $11^{\circ} 47'$

Angle from Polaris in Elongation

~~El Paso~~ ^{Hudspeth} County, about ~~40~~ ^{40.53} miles ^{40°} N.W. ^{Sierra Blanca the seat} from center of County, and known as survey No. 3 in Block No. 9

BEGINNING AT the N. W. corner of survey No. 2; thence S. 1900 vrs. to S. W. corner of survey No. 2; thence W. 1900 vrs.; thence N. 1900 vrs.; thence E. 1900 vrs.

to the place of beginning

R. J. Owen

J. P. Hague

Chain Carriers

I, A. H. Parker, State Surveyor for the State of Texas, do hereby certify that the foregoing survey was made by me according to law under the direction of the Commissioner of the General Land Office by establishing base lines for the block to which this survey belongs; that the limits, boundaries and corners, with the marks, natural and artificial, are truly described in the foregoing Plat and Field Notes.

Surveyed day of June 1900.

A. H. Parker
State Surveyor for the State of Texas.

The State of Texas,

El Paso County,

or District,


Survey

No. 3

Blk. 9

FIELD NOTES of a survey of 640

acres of land made for the Public Free School Fund by virtue of an Act of the First Called Session of the Twenty-Sixth Legislature, approved February 23, 1900, providing for the survey and sale of the unsurveyed school land. Said land is situated in



The State of Texas,

Survey

El Paso

County,

No. 4

or

District,

Blk. 9

FIELD NOTES of a survey of 640

acres of land made for the Public Free School Fund
by virtue of an Act of the First Called Session of
the Twenty-Sixth Legislature, approved February 23,
1900, providing for the survey and sale of the
unsurveyed school land. Said land is situated in

Magnetic Variation 11° 47'

Angle from Polaris in Elongation

Hudspeth County, about 54.40 miles 41° Sierra Blanca the N.W. from center of County, and known
as survey No. 4 in Block No. 9

BEGINNING AT the N. W. corner of survey No. 3; thence S. 1900 vrs. to
the S. W. corner of survey No. 3; thence W. 1900 vrs.; thence N.
1900 vrs.; thence E 1900 vrs.

to the place of beginning

R. J. Owen


J. P. Hague

Chain Carriers

I, A. H. Parker, State Surveyor for the State of Texas, do hereby
certify that the foregoing survey was made by me according to law under the direction of the Commissioner of
the General Land Office by establishing base lines for the block to which this survey belongs; that the limits,
boundaries and corners, with the marks, natural and artificial, are truly described in the foregoing Plat and Field
Notes.

Surveyed day of June 1900.

A. H. Parker
State Surveyor for the State of Texas.

Magnetic Variation $11^{\circ} 47'$

Angle from Polaris in Elongation

Hudspeth County, about

as survey No. 5 in Block No. 9

BEGINNING AT the N. W. corner of survey No. 4; thence S. 1900 vrs. to the S. W. corner of survey No. 4; thence W. 1900 vrs.; thence N. 1900 vrs.; thence E. 1900 vrs.

to the place of beginning

Edgar Sparks

Chappo

Chain Carriers

I, A. H. Parker, State Surveyor for the State of Texas, do hereby certify that the foregoing survey was made by me according to law under the direction of the Commissioner of the General Land Office by establishing base lines for the block to which this survey belongs; that the limits, boundaries and corners, with the marks, natural and artificial, are truly described in the foregoing Plat and Field Notes.

Surveyed day of June 1900.

A. H. Parker
State Surveyor for the State of Texas.

The State of Texas,

Hudspeth

County,

or

District,

Survey

No. 5


Blk. 9

FIELD NOTES of a survey of 640

acres of land made for the Public Free School Fund by virtue of an Act of the First Called Session of the Twenty-Sixth Legislature, approved February 23, 1900, providing for the survey and sale of the unsurveyed school land. Said land is situated in

53 miles N. 42° W. from center of County, and known as survey No. 5 in Block No. 9

Sierra Blanca



Magnetic Variation..... $11^{\circ}47'$

Angle..... from Polaris in..... Elongation

Hudspeth
~~El Paso~~ County, about *55* miles *N45°W* *Sierra Blanca*
~~40~~ miles *N.W.* from center of County, and known
 as survey No. *6* in Block No. *9*

BEGINNING AT the N. W. corner of survey No. 5 a rock and earth monument
 at foot of a high mountain; thence S. 1900 vrs. to the S. W. corner
 of survey No. 5; thence W. 1900 vrs. to the E. Line of Tsp. NO. 3,
 Block 77, T. & P. Ry. Co.; thence N. 1900 vrs. to a pile of rocks
 in a draw for the N.E. corner of said Ts p.; thence E. 1900 vrs. to

to the place of beginning

Edgar Sparks

Chappo

} Chain Carriers

I, *A. H. Parker*, State Surveyor for the State of Texas, do hereby
 certify that the foregoing survey was made by me according to law under the direction of the Commissioner of
 the General Land Office by establishing base lines for the block to which this survey belongs; that the limits,
 boundaries and corners, with the marks, natural and artificial, are truly described in the foregoing Plat and Field
 Notes.

Surveyed..... day of *June* 1900.

A. H. Parker
 State Surveyor for the State of Texas.

The State of Texas,

Survey

Hudspeth

~~El Paso~~

County,

No. *6*


or

District,

Blk. *9*

FIELD NOTES of a survey of *640*

acres of land made for the Public Free School Fund
 by virtue of an Act of the First Called Session of
 the Twenty-Sixth Legislature, approved February 23,
 1900, providing for the survey and sale of the
 unsurveyed school land. Said land is situated in



Magnetic Variation 11 47'

Angle Hudspeth from Polaris in El Paso Elongation

54 N 45° W Sierra Blanca
County, about 40 miles N.W. from center of County, and known
as survey No. 7 in Block No. 9

BEGINNING AT the S. W. corner of survey No. 6, in the E. line of Tsp.
No. 3, Block No. 77, T & P. Ry. Co.; thence E. 1900 vrs. to the S.E.
corner of survey No. 6; thence S. 1900 vrs.; thence W. 1900 vrs.;
thence N. 1900 vrs.

to the place of beginning

Edgar Sparks

Chappo

Chain Carriers

I, A. H. Parker, State Surveyor for the State of Texas, do hereby
certify that the foregoing survey was made by me according to law under the direction of the Commissioner of
the General Land Office by establishing base lines for the block to which this survey belongs; that the limits,
boundaries and corners, with the marks, natural and artificial, are truly described in the foregoing Plat and Field
Notes.

Surveyed June day of 1900.

A. H. Parker
State Surveyor for the State of Texas.

The State of Texas,

Survey

Hudspeth
El Paso

County,


No. 7

or District,

Blk. 9

FIELD NOTES of a survey of 640

acres of land made for the Public Free School Fund
by virtue of an Act of the First Called Session of
the Twenty-Sixth Legislature, approved February 23,
1900, providing for the survey and sale of the
unsurveyed school land. Said land is situated in



Magnetic Variation

11 47'

Angle from Polaris in Elongation

Hudspeth

El Paso

County, about

53

40

miles

N 45° W

Sierra Blanca

N.W. from center of County, and known

as survey No. 8 in Block No. 9

BEGINNING AT the N. E. corner of survey No. 7; thence S. 1900 vrs. to
the S. E. corner of survey No. 7; thence E. 1900 vrs.; thence N.
1900 vrs.; thence W. 1900 vrs.

to the place of beginning

Edgar Sparks

Chappo

Chain Carriers

I, A. H. Parker, State Surveyor for the State of Texas, do hereby
certify that the foregoing survey was made by me according to law under the direction of the Commissioner of
the General Land Office by establishing base lines for the block to which this survey belongs; that the limits,
boundaries and corners, with the marks, natural and artificial, are truly described in the foregoing Plat and Field
Notes.

Surveyed day of June 1900.

A. H. Parker
State Surveyor for the State of Texas.

The State of Texas,

Hudspeth

El Paso

County,

or

District,


Survey

No. 8

Blk. 9

FIELD NOTES of a survey of 640

acres of land made for the Public Free School Fund
by virtue of an Act of the First Called Session of
the Twenty-Sixth Legislature, approved February 23,
1900, providing for the survey and sale of the
unsurveyed school land. Said land is situated in



Magnetic Variation $11^{\circ}47'$

Angle from Polaris in Elongation

~~El Paso~~ *Hudspeth* County, about

as survey No. 9 in Block No. 9

BEGINNING AT the N. E. corner of survey No. 8; thence S. 1900 vrs. to the S. E. corner of survey No. 8; thence E. 1900 vrs.; thence N. 1900 vrs.; thence W. 1900 vrs.

to the place of beginning

Edgar Sparks

Chappo

Chain Carriers

I, *A. H. Parker*, State Surveyor for the State of Texas, do hereby certify that the foregoing survey was made by me according to law under the direction of the Commissioner of the General Land Office by establishing base lines for the block to which this survey belongs; that the limits, boundaries and corners, with the marks, natural and artificial, are truly described in the foregoing Plat and Field Notes.

Surveyed day of *June* 1900.

A. H. Parker
State Surveyor for the State of Texas.

The State of Texas,

Survey

Hudspeth
~~El Paso~~

County,

No. 9


District,

Blk. 9

FIELD NOTES of a survey of 640

acres of land made for the Public Free School Fund by virtue of an Act of the First Called Session of the Twenty-Sixth Legislature, approved February 23, 1900, providing for the survey and sale of the unsurveyed school land. Said land is situated in

53 *N 43° W* *Sierra Blanca*
40 *N.W.* miles from center of County, and known



Magnetic Variation $11^{\circ} 47'$

Angle from Polaris in Elongation

Angle 40° from Polaris in Hudspeth County, about 40.52 miles N.W. from center of County, and known as survey No. 10 in Block No. 9

BEGINNING AT the N. E. corner of survey No. 9; thence S. 1900 vrs. to the S. E. corner of survey No. 9; thence E. 1900 vrs.; thence N. 1900 vrs.; thence W. 1900 vrs.

to the place of beginning

Edgar Sparks

Chappo

Chain Carriers

I, A. H. Parker, State Surveyor for the State of Texas, do hereby certify that the foregoing survey was made by me according to law under the direction of the Commissioner of the General Land Office by establishing base lines for the block to which this survey belongs; that the limits, boundaries and corners, with the marks, natural and artificial, are truly described in the foregoing Plat and Field Notes.

Surveyed June day of June 1900.

A. H. Parker
State Surveyor for the State of Texas.

The State of Texas,

El Paso County,

or District,


Survey

No. 10

Blk. 9

FIELD NOTES of a survey of 640

acres of land made for the Public Free School Fund by virtue of an Act of the First Called Session of the Twenty-Sixth Legislature, approved February 23, 1900, providing for the survey and sale of the unsurveyed school land. Said land is situated in



The State of Texas,

71

Survey
El Paso County, No. 11
or District, Blk. 9

FIELD NOTES of a survey of 640

acres of land made for the Public Free School Fund by virtue of an Act of the First Called Session of the Twenty-Sixth Legislature, approved February 23, 1900, providing for the survey and sale of the unsurveyed school land. Said land is situated in

Magnetic Variation 11° 47'

Angle from Polaris in Elongation

Hudspeth
El Paso County, about 52.40 miles N.W. from center of County, and known as survey No. 10 in Block No. 9

BEGINNING AT the N. E. corner of survey No. 10; thence S. 1900 vrs. to the S. E. corner of survey No. 10; thence E 1900 vrs.; thence N. 1900 vrs.; thence W. 1900 vrs.


to the place of beginning

Edgar Sparks }
Chappo } Chain Carriers

I, A. H. Parker, State Surveyor for the State of Texas, do hereby certify that the foregoing survey was made by me according to law under the direction of the Commissioner of the General Land Office by establishing base lines for the block to which this survey belongs; that the limits, boundaries and corners, with the marks, natural and artificial, are truly described in the foregoing Plat and Field Notes.

Surveyed day of June 1900.

A. H. Parker
State Surveyor for the State of Texas.



Magnetic Variation $11^{\circ} 47'$

Angle from Polaris in Elongation

Hudspeth
~~El Paso~~ County, about 51.40 miles *39° Sierra Blanca th*
~~N.W.~~ from center of County, and known
 as survey No. 12 in Block No. 9

BEGINNING AT the N. E. corner of survey No. 11; thence S. 1900 vrs. to
 the S. E. corner of survey No. 11; thence E. 2200 vrs.; to the W. line
 of survey No. 6, Block 11, ; thence N. 1900 vrs. to the S. E. corner of
 of survey No. 1; thence E. 2200 vrs.

to the place of beginning

Edgar Sparks

Chappo

Chain Carriers

I, A. H. Parker, State Surveyor for the State of Texas, do hereby
 certify that the foregoing survey was made by me according to law under the direction of the Commissioner of
 the General Land Office by establishing base lines for the block to which this survey belongs; that the limits,
 boundaries and corners, with the marks, natural and artificial, are truly described in the foregoing Plat and Field
 Notes.

Surveyed day of June 1900.

A. H. Parker
 State Surveyor for the State of Texas.

The State of Texas,

El Paso

County,

or

District,


Survey

No. 12

Blk. 9

FIELD NOTES of a survey of 740 $\frac{1}{2}$

acres of land made for the Public Free School Fund
 by virtue of an Act of the First Called Session of
 the Twenty-Sixth Legislature, approved February 23,
 1900, providing for the survey and sale of the
 unsurveyed school land. Said land is situated in



Magnetic Variation $11^{\circ} 47'$

Angle from Polaris in Elongation

El Paso ^{Hudspeth} County, about 40 50 miles N. 39° W. ^{Sierra Blanca the seat} from center of County, and known as survey No. 13 in Block No. 9

BEGINNING AT the S. E. corner of survey No. 12; thence W. 2200 vrs.;
to the S. W. corner of survey No. 12; thence S. 1900 vrs.; thence
E. 2200 vrs. to the W. line of Block 11; thence N 1900 vrs.

to the place of beginning

Edgar Sparks

Chappo

Chain Carriers

I, A. H. Parker, State Surveyor for the State of Texas, do hereby certify that the foregoing survey was made by me according to law under the direction of the Commissioner of the General Land Office by establishing base lines for the block to which this survey belongs; that the limits, boundaries and corners, with the marks, natural and artificial, are truly described in the foregoing Plat and Field Notes.

Surveyed day of June 1900.

A. H. Parker
State Surveyor for the State of Texas.


The State of Texas,

Survey

El Paso County, No. 13

or District, Blk. 9

FIELD NOTES of a survey of 740 5/8 acres of land made for the Public Free School Fund by virtue of an Act of the First Called Session of the Twenty-Sixth Legislature, approved February 23, 1900, providing for the survey and sale of the unsurveyed school land. Said land is situated in



The State of Texas,

Survey

El Paso

County,

No. 14

or

District,

Blk. 9

FIELD NOTES of a survey of 640

acres of land made for the Public Free School Fund
by virtue of an Act of the First Called Session of
the Twenty-Sixth Legislature, approved February 23,
1900, providing for the survey and sale of the
unsurveyed school land. Said land is situated in

Magnetic Variation

11° 47'

Angle from Polaris in Elongation

Hudspeth

County, about

40 51

miles

N.W.

Sierra Blanca the

seat

from center of County, and known

as survey No. 14 in Block No. 9

BEGINNING AT the N. W. corner of survey No. 13; thence S. 1900 vrs. to
the S. W. corner of No. 13; thence W 1900 vrs.; thence N. 1900
vrs.; thence E. 1900 vrs.

to the place of beginning

Edgar Sparks


Chappo

Chain Carriers

I, A. H. Parker, State Surveyor for the State of Texas, do hereby
certify that the foregoing survey was made by me according to law under the direction of the Commissioner of
the General Land Office by establishing base lines for the block to which this survey belongs; that the limits,
boundaries and corners, with the marks, natural and artificial, are truly described in the foregoing Plat and Field
Notes.

Surveyed day of June 1900.

A. H. Parker
State Surveyor for the State of Texas.



The State of Texas,

71

El Paso

County,

Survey

No. 15

or

District,

Blk. 9

FIELD NOTES of a survey of 640

acres of land made for the Public Free School Fund by virtue of an Act of the First Called Session of the Twenty-Sixth Legislature, approved February 23, 1900, providing for the survey and sale of the unsurveyed school land. Said land is situated in

Magnetic Variation

11° 47'

Angle from Polaris in Elongation

El Paso

County, about 52.40

miles

42° N.W.

Sierra Blanca the seat from center of County, and known

as survey No. 15 in Block No. 9

BEGINNING AT the N. W. corner of survey No. 14; thence S. 1900 vrs. to the S. W. corner of survey No. 14; thence W. 1900 vrs.; thence N. 1900 vrs.; thence E. 1900 vrs.

to the place of beginning

Edgar Sparks


Chappo

Chain Carriers

I, A. H. Parker, State Surveyor for the State of Texas, do hereby certify that the foregoing survey was made by me according to law under the direction of the Commissioner of the General Land Office by establishing base lines for the block to which this survey belongs; that the limits, boundaries and corners, with the marks, natural and artificial, are truly described in the foregoing Plat and Field Notes.

Surveyed day of June 1900.

State Surveyor for the State of Texas.



The State of Texas,

Survey

El Paso County,

No. 16

or District,

Blk. 9

FIELD NOTES of a survey of 640

acres of land made for the Public Free School Fund
by virtue of an Act of the First Called Session of
the Twenty-Sixth Legislature, approved February 23,
1900, providing for the survey and sale of the
unsurveyed school land. Said land is situated in

Magnetic Variation 11° 47'

Angle from Polaris in El Paso County, about 40.52 miles

43° N.W. from center of County, and known

as survey No. 16 in Block No. 9

BEGINNING AT the N. W. corner of survey No. 15; thence S. 1900 vrs. to
the S. W. corner of survey No. 15; thence W. 1900 vrs.; thence N.
1900 vrs.; thence E. 1900 vrs.

to the place of beginning

Edgar Sparks


Chappo

Chain Carriers

I, A. H. Parker, State Surveyor for the State of Texas, do hereby
certify that the foregoing survey was made by me according to law under the direction of the Commissioner of
the General Land Office by establishing base lines for the block to which this survey belongs; that the limits,
boundaries and corners, with the marks, natural and artificial, are truly described in the foregoing Plat and Field
Notes.

Surveyed day of June 1900.

State Surveyor for the State of Texas.

Magnetic Variation $11^{\circ}47'$

Angle..... from Polaris in..... Elongation

Hudspeth *52 1/2* *N 45° W* *Sierra Blanca*
~~El Paso~~ County, about *40* miles *N.W.* from center of County, and known
 as survey No. *17* in Block No. *9*

BEGINNING AT the N. W. corner of No. 16; thence S. 1900 vrs. to the
 S. W. corner of survey No. 16; thence W. 1900 vrs.; thence N.
 1900 vrs.; thence E. 1900 vrs.

..... to the place of beginning

*Edgar Sparks**Chappo*

} Chain Carriers

I, *A. H. Parker*, State Surveyor for the State of Texas, do hereby
 certify that the foregoing survey was made by me according to law under the direction of the Commissioner of
 the General Land Office by establishing base lines for the block to which this survey belongs; that the limits,
 boundaries and corners, with the marks, natural and artificial, are truly described in the foregoing Plat and Field
 Notes.

Surveyed..... day of *June* 1900.

A. H. Parker
 State Surveyor for the State of Texas.

The State of Texas,

Hudspeth~~El Paso~~

County,


or.....

District,

Survey

No. *17*Blk. *9*FIELD NOTES of a survey of *640*

acres of land made for the Public Free School Fund
 by virtue of an Act of the First Called Session of
 the Twenty-Sixth Legislature, approved February 23,
 1900, providing for the survey and sale of the
 unsurveyed school land. Said land is situated in



Magnetic Variation 11 47'

Angle from Polaris in Elongation

Richards
El Paso

County, about

52
40

miles

N 46° W
N. W.

Sierra Blanca
from center of County, and known

as survey No. 18 in Block No. 9

BEGINNING AT the N. W. corner of survey No. 17; thence S. 1900 vrs. to the S. W. corner of survey No. 17; thence W. 1900 vrs. to the E. Line of Tsp. No. 3, Block 77, T. & P. Ry. co; thence N. 1900 vrs. to the S. W. corner of survey No. 7; thence E. 1900 vrs. to

to the place of beginning

Edgar Sparks

Chappo

Chain Carriers

I, A. H. Parker, State Surveyor for the State of Texas, do hereby certify that the foregoing survey was made by me according to law under the direction of the Commissioner of the General Land Office by establishing base lines for the block to which this survey belongs; that the limits, boundaries and corners, with the marks, natural and artificial, are truly described in the foregoing Plat and Field Notes.

Surveyed June day of June 1900.

A. H. Parker
State Surveyor for the State of Texas.

The State of Texas,

Richards

El Paso

County,

or

District,

Survey


No. 18

18

Blk. 9

FIELD NOTES of a survey of 640

acres of land made for the Public Free School Fund by virtue of an Act of the First Called Session of the Twenty-Sixth Legislature, approved February 23, 1900, providing for the survey and sale of the unsurveyed school land. Said land is situated in



The State of Texas,

Neelapeth

El Paso

County,

Survey

No. 19

or

District,

Blk. 9

FIELD NOTES of a survey of 640

acres of land made for the Public Free School Fund
by virtue of an Act of the First Called Session of
the Twenty-Sixth Legislature, approved February 23,
1900, providing for the survey and sale of the
unsurveyed school land. Said land is situated in

Magnetic Variation

11°47'

Angle

from Polaris in

Elongation

Neelapeth

El Paso

County, about

51
-40

miles

N 44° W

N.W.

from center of County, and known

as survey No.

19

in Block No.

9

BEGINNING AT the S. W. corner of survey No. 18; thence E. 1900 vrs. to
the S. W. E. corner of No. 18; thence S. 1900 vrs.; thence W. 1900
vrs. to a stone monument on the W. bank of an arroya, the center of
crest of a small palisade mountain 50 ft. high, bears N. 59° E. 450
vrs., the crest of another rocky hill 75 ft. high bears N. 12° 30'
E. about 700 vrs.; thence N. 1900 vrs.

to the place of beginning

Edgar Sparks


Chappo

Chain Carriers

I, A. H. Parker, State Surveyor for the State of Texas, do hereby
certify that the foregoing survey was made by me according to law under the direction of the Commissioner of
the General Land Office by establishing base lines for the block to which this survey belongs; that the limits,
boundaries and corners, with the marks, natural and artificial, are truly described in the foregoing Plat and Field
Notes.

Surveyed day of June 1900.

A. H. Parker
State Surveyor for the State of Texas.



Magnetic Variation $11^{\circ} 47'$

Angle \dots from Polaris in \dots Elongation

Hudspeth
~~El Paso~~ County, about 51 miles $N 45^{\circ} W$ *Sierra Blanca*
~~N.W.~~ from center of County, and known
 as survey No. 20 in Block No. 9

BEGINNING AT the N. E. corner of survey No. 19; thence S. 1900 vrs. to
 the S. E. corner of survey No. 19; thence E. 1900 vrs.; thence N.
 1900 vrs.; thence W. 1900 vrs.

to the place of beginning

Edgar Sparks

Chappo

Chain Carriers

I, *A. H. Parker*, State Surveyor for the State of Texas, do hereby
 certify that the foregoing survey was made by me according to law under the direction of the Commissioner of
 the General Land Office by establishing base lines for the block to which this survey belongs; that the limits,
 boundaries and corners, with the marks, natural and artificial, are truly described in the foregoing Plat and Field
 Notes.


Surveyed \dots day of *June* 1900.

A. H. Parker
 State Surveyor for the State of Texas.

The State of Texas,
Hudspeth
~~El Paso~~ County,
 or \dots District,
 Survey
 No. 20
 Blk. 9

FIELD NOTES of a survey of 640

acres of land made for the Public Free School Fund
 by virtue of an Act of the First Called Session of
 the Twenty-Sixth Legislature, approved February 23,
 1900, providing for the survey and sale of the
 unsurveyed school land. Said land is situated in



The State of Texas,

Edgar Spark~~El Paso~~

County,

Survey

No. 21

or

District,

Blk. 9

FIELD NOTES of a survey of 640

acres of land made for the Public Free School Fund
by virtue of an Act of the First Called Session of
the Twenty-Sixth Legislature, approved February 23,
1900, providing for the survey and sale of the
unsurveyed school land. Said land is situated in

Magnetic Variation

11° 47'

Angle

from Polaris in

Elongation

Edgar Spark~~El Paso~~

County, about

50

miles

N46°W

Texas Blanche~~N.W.~~

from center of County, and known

as survey No.

21

in Block No.

9

BEGINNING AT the N. E. corner of survey No. 20; thence S. 1900 vrs. to
the S. E. corner of survey No. 20; thence E. 1900 vrs.; thence N.
1900 vrs.; thence W. 1900 vrs.

to the place of beginning

Edgar Spark


Chappo

Chain Carriers

I, A. H. Parker, State Surveyor for the State of Texas, do hereby
certify that the foregoing survey was made by me according to law under the direction of the Commissioner of
the General Land Office by establishing base lines for the block to which this survey belongs; that the limits,
boundaries and corners, with the marks, natural and artificial, are truly described in the foregoing Plat and Field
Notes.

Surveyed day of June 1900.

A. H. Parker
State Surveyor for the State of Texas.



Magnetic Variation $11^{\circ}47'$

Angle from Polaris in Elongation

~~El Paso~~ *Hudspeth* County, about *40.51* miles *43° N.W. Sierra Blanca Co. East* from center of County, and known as survey No. *22* in Block No. *9*

BEGINNING AT the N. E. corner of survey No. 21; thence *S* 1900 vrs. to the S. E. corner of survey No. 21; thence E. 1900 vrs.; thence N. 1900 vrs.; thence W. 1900 vrs.

to the place of beginning

Edgar Spark

Chappo

Chain Carriers

I, *A. H. Parker*, State Surveyor for the State of Texas, do hereby certify that the foregoing survey was made by me according to law under the direction of the Commissioner of the General Land Office by establishing base lines for the block to which this survey belongs; that the limits, boundaries and corners, with the marks, natural and artificial, are truly described in the foregoing Plat and Field Notes.

Surveyed day of *June* 1900.

A. H. Parker
State Surveyor for the State of Texas.


The State of Texas,

Survey

El Paso County, No. *22*
or District, Blk. *9*

FIELD NOTES of a survey of *640*

acres of land made for the Public Free School Fund by virtue of an Act of the First Called Session of the Twenty-Sixth Legislature, approved February 23, 1900, providing for the survey and sale of the unsurveyed school land. Said land is situated in



The State of Texas,

Survey

El Paso County,

No. 23

or District,

Blk. 9

FIELD NOTES of a survey of 640

acres of land made for the Public Free School Fund
by virtue of an Act of the First Called Session of
the Twenty-Sixth Legislature, approved February 23,
1900, providing for the survey and sale of the
unsurveyed school land. Said land is situated in

Magnetic Variation 11° 47'

Angle from Polaris in Elongation

El Paso

County, about 40.50 miles

N.W.

Sierra Blanca the seat from center of County, and known

as survey No. 23 in Block No. 9

BEGINNING AT the N. E. corner of survey No. 22; thence S. 1900 vrs. to
the S. E. corner of survey No. 22; thence E. 1900 vrs.; thence N.
1900 vrs.; thence W. 1900 vrs.

to the place of beginning

Edgar Sparks


Chappo

Chain Carriers

I, A. H. Parker, State Surveyor for the State of Texas, do hereby
certify that the foregoing survey was made by me according to law under the direction of the Commissioner of
the General Land Office by establishing base lines for the block to which this survey belongs; that the limits,
boundaries and corners, with the marks, natural and artificial, are truly described in the foregoing Plat and Field
Notes.

Surveyed day of June 1900.

A. H. Parker
State Surveyor for the State of Texas.



Magnetic Variation $11^{\circ}47'$

Angle..... from Polaris in..... Elongation

Hudspeth
..... *El Paso* County, about *40 49* miles

as survey No. *24* in Block No. *9*

BEGINNING AT the N. E. corner of survey No. 23; thence S. 1900 vrs. to the S. E. corner of survey No. 23; thence E. 2200 vrs. to the W. line of Block 11; thence N. 1900 vrs. to the S. E. corner of survey No. 13; thence W. 2200 vrs.

to the place of beginning

Edgar Sparks

Chappo

Chain Carriers

I, *A. H. Parker*, State Surveyor for the State of Texas, do hereby certify that the foregoing survey was made by me according to law under the direction of the Commissioner of the General Land Office by establishing base lines for the block to which this survey belongs; that the limits, boundaries and corners, with the marks, natural and artificial, are truly described in the foregoing Plat and Field Notes.

Surveyed..... day of *June* 1900.

A. H. Parker
State Surveyor for the State of Texas.

The State of Texas,

Survey

El Paso County,

No. *24*


or..... District,

Blk. *9*

FIELD NOTES of a survey of *740 1/2*

acres of land made for the Public Free School Fund by virtue of an Act of the First Called Session of the Twenty-Sixth Legislature, approved February 23, 1900, providing for the survey and sale of the unsurveyed school land. Said land is situated in

40° Sierra Blanca Co. sec
N.W. from center of County, and known



Magnetic Variation $11^{\circ} 47'$

Angle from Polaris in Elongation

El Paso County, about 40 miles N.W. from center of County, and known as survey No. 1 in Block No. 10

BEGINNING AT the S. E. corner of survey No. 24, Block 9 in the W. line of Block No. 11; thence W. 2200 vrs. to the S. W. corner of survey No. 24, Block No. 9; thence S. 1900 vrs.; thence E. 2200 vrs.; thence N. 1900 vrs. (This Block contains good grass land)

to the place of beginning

Edgar Sparks

Chappo

Chain Carriers

I, A. H. Parker, State Surveyor for the State of Texas, do hereby certify that the foregoing survey was made by me according to law under the direction of the Commissioner of the General Land Office by establishing base lines for the block to which this survey belongs; that the limits, boundaries and corners, with the marks, natural and artificial, are truly described in the foregoing Plat and Field Notes.

Surveyed day of June 1900.

A. H. Parker
State Surveyor for the State of Texas.

The State of Texas,

El Paso County,
or District,


Survey

No. 1

Blk. 10

FIELD NOTES of a survey of 740½

acres of land made for the Public Free School Fund by virtue of an Act of the First Called Session of the Twenty-Sixth Legislature, approved February 23, 1900, providing for the survey and sale of the unsurveyed school land. Said land is situated in



The State of Texas,

Survey

El Paso County,

No. 2

or District,

Blk. 10

FIELD NOTES of a survey of 640

acres of land made for the Public Free School Fund
by virtue of an Act of the First Called Session of
the Twenty-Sixth Legislature, approved February 23,
1900, providing for the survey and sale of the
unsurveyed school land. Said land is situated in

Magnetic Variation $11^{\circ} 47'$

Angle from Polaris in Elongation

El Paso

County, about 4.9 miles

430
N.W.

Sierra Blanca Co. from center of County, and known

as survey No. 2 in Block No. 10

BEGINNING AT the N. W. corner of survey No. 1; thence S. 1900 vrs. to
the S. W. corner of survey No. 1; thence W. 1900 vrs.; thence N.
1900 vrs.; thence E. 1900 vrs.

to the place of beginning

Edgar Sparks


Chappo

Chain Carriers

I, A. H. Parker, State Surveyor for the State of Texas, do hereby
certify that the foregoing survey was made by me according to law under the direction of the Commissioner of
the General Land Office by establishing base lines for the block to which this survey belongs; that the limits,
boundaries and corners, with the marks, natural and artificial, are truly described in the foregoing Plat and Field
Notes.

Surveyed day of June 1900.

A. H. Parker
State Surveyor for the State of Texas.



The State of Texas,

Survey

El Paso County,

No. 3

or District,

Blk. 10

FIELD NOTES of a survey of 640

acres of land made for the Public Free School Fund
by virtue of an Act of the First Called Session of
the Twenty-Sixth Legislature, approved February 23,
1900, providing for the survey and sale of the
unsurveyed school land. Said land is situated in

Magnetic Variation

11° 47'

Angle from Polaris in Elongation

El Paso

County, about 40.50 miles

N.W.

Sierra Blanca the seat from center of County, and known

as survey No. 3 in Block No. 10

BEGINNING AT the N. W. corner of survey No. 2; thence S. 1900 vrs. to

the S. W. corner of survey No. 2; thence W. 1900 vrs.; thence N.

1900 vrs.; thence E. 1900 vrs.

to the place of beginning

Edgar Sparks

Chappo

Chain Carriers

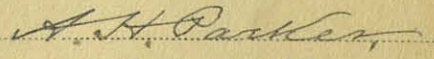
I,


A. H. Parker

State Surveyor for the State of Texas, do hereby

certify that the foregoing survey was made by me according to law under the direction of the Commissioner of
the General Land Office by establishing base lines for the block to which this survey belongs; that the limits,
boundaries and corners, with the marks, natural and artificial, are truly described in the foregoing Plat and Field
Notes.

Surveyed day of June 1900.


State Surveyor for the State of Texas.



Magnetic Variation $11^{\circ}47'$

Angle..... from Polaris in..... Elongation

El Paso County, about 40 miles N.W. from center of County, and known
as survey No. 4 in Block No. 10

BEGINNING AT the N. W. corner of survey No. 3; thence S. 1900 vrs. to
the S. W. corner of survey No. 3; thence W. 1900 vrs.; thence N.
1900 vrs.; thence E. 1900 vrs.

OK. JWH

..... to the place of beginning

Edgar Sparks

Chappo

} Chain Carriers

I, A. H. Parker, State Surveyor for the State of Texas, do hereby
certify that the foregoing survey was made by me according to law under the direction of the Commissioner of
the General Land Office by establishing base lines for the block to which this survey belongs; that the limits,
boundaries and corners, with the marks, natural and artificial, are truly described in the foregoing Plat and Field
Notes.

Surveyed..... day of June 1900.

A. H. Parker
State Surveyor for the State of Texas.

The State of Texas,

El Paso County,

or..... District,


} Survey

} No. 4

} Blk. 10

FIELD NOTES of a survey of 640

acres of land made for the Public Free School Fund
by virtue of an Act of the First Called Session of
the Twenty-Sixth Legislature, approved February 23,
1900, providing for the survey and sale of the
unsurveyed school land. Said land is situated in



Magnetic Variation $11^{\circ} 47'$

Angle from Polaris in Elongation

Hudspeth
~~El Paso~~ County, about *51* miles *N 45° W Sierra Blanca*
~~40~~ miles *N.W.* from center of County, and known
 as survey No. *5* in Block No. *10*

BEGINNING AT the N. W. corner of survey No. 4; thence S. 1900 vrs. to
 the S. W. corner of survey No. 4; thence W. 1900 vrs.; thence N.
 1900 vrs.; thence E. 1900 vrs.

to the place of beginning

Edgar Sparks

Chappo

Chain Carriers


I, *A. H. Parker*, State Surveyor for the State of Texas, do hereby
 certify that the foregoing survey was made by me according to law under the direction of the Commissioner of
 the General Land Office by establishing base lines for the block to which this survey belongs; that the limits,
 boundaries and corners, with the marks, natural and artificial, are truly described in the foregoing Plat and Field
 Notes.

Surveyed day of *June* 1900.

A. H. Parker
 State Surveyor for the State of Texas.

The State of Texas, } Survey
Hudspeth
~~El Paso~~ County, } No. *5*
 or District, } Blk. *10*

FIELD NOTES of a survey of *640*
 acres of land made for the Public Free School Fund
 by virtue of an Act of the First Called Session of
 the Twenty-Sixth Legislature, approved February 23,
 1900, providing for the survey and sale of the
 unsurveyed school land. Said land is situated in



Magnetic Variation $11^{\circ} 47'$

Angle from Polaris in Elongation

El Paso County, about 40 miles N.W. from center of County, and known as survey No. 6 in Block No. 10

BEGINNING AT the N. W. corner of survey No. 5; thence S. 1900 vrs. to the S. W. corner of survey No. 5; thence W. 1900 vrs. to the E. line of Tsp. No. 3; Block 77, T. & P. Ry. Co.; thence N. 1900 vrs. to a stone monument on the W. bank of an arroya from which the center of crest of a small palisade mountain 50 ft. high bears N. $55^{\circ} 59'$ E. 450 vrs., a crest of another rocky hill 75 ft. high bears N. $12^{\circ} 30'$ E. about 700 vrs.; thence E. 1900 vrs.

to the place of beginning

Edgar Spark

Chappo

Chain Carriers

I, A. H. Parker, State Surveyor for the State of Texas, do hereby certify that the foregoing survey was made by me according to law under the direction of the Commissioner of the General Land Office by establishing base lines for the block to which this survey belongs; that the limits, boundaries and corners, with the marks, natural and artificial, are truly described in the foregoing Plat and Field Notes.

Surveyed day of June 1900.

A. H. Parker
State Surveyor for the State of Texas.

The State of Texas,

Hudspeth

El Paso

County,

Survey


No. 6

or District,

Blk. 10

FIELD NOTES of a survey of 640

acres of land made for the Public Free School Fund by virtue of an Act of the First Called Session of the Twenty-Sixth Legislature, approved February 23, 1900, providing for the survey and sale of the unsurveyed school land. Said land is situated in



The State of Texas,

Survey

El Paso

County,

No. 7

or

District,

Blk. 10

FIELD NOTES of a survey of 640

acres of land made for the Public Free School Fund
by virtue of an Act of the First Called Session of
the Twenty-Sixth Legislature, approved February 23,
1900, providing for the survey and sale of the
unsurveyed school land. Said land is situated in

Magnetic Variation 11° 47'

Angle from Polaris in Elongation

El Paso

County, about 40

miles

N.W.

from center of County, and known

as survey No. 7 in Block No. 10

BEGINNING AT the S. W. corner of survey No. 6 in the E. line of Tsp. 3

Block 77, T. & P. Ry. Co.; thence E. 1900 vrs. to the S. E. corner
of survey No. 6; thence S. 1900 vrs.; thence W. 1900 vrs.; thence
N. 1900 vrs.

to the place of beginning

Edgar Sparks


Chappo

Chain Carriers

I, A. H. Parker, State Surveyor for the State of Texas, do hereby
certify that the foregoing survey was made by me according to law under the direction of the Commissioner of
the General Land Office by establishing base lines for the block to which this survey belongs; that the limits,
boundaries and corners, with the marks, natural and artificial, are truly described in the foregoing Plat and Field
Notes.

Surveyed day of June 1900.

A. H. Parker
State Surveyor for the State of Texas.



The State of Texas,

Survey

El Paso

County,

No. 8

or

District,

Blk. 10

FIELD NOTES of a survey of 640

acres of land made for the Public Free School Fund
by virtue of an Act of the First Called Session of
the Twenty-Sixth Legislature, approved February 23,
1900, providing for the survey and sale of the
unsurveyed school land. Said land is situated in

Magnetic Variation 11° 47'

Angle from Polaris in Elongation

El Paso County, about 40 miles N.W. from center of County, and known
as survey No. 8 in Block No. 10

BEGINNING AT the N. E. corner of survey No. 7; thence S. 1900 vrs. to
the S. E. corner of survey No. 7; thence E. 1900 vrs.; thence N.
1900 vrs.; thence W. 1900 vrs.

to the place of beginning

Edgar Sparks


Chappo

Chain Carriers

I, A. H. Parker, State Surveyor for the State of Texas, do hereby
certify that the foregoing survey was made by me according to law under the direction of the Commissioner of
the General Land Office by establishing base lines for the block to which this survey belongs; that the limits,
boundaries and corners, with the marks, natural and artificial, are truly described in the foregoing Plat and Field
Notes.

Surveyed day of June 1900.

A. H. Parker
State Surveyor for the State of Texas.



The State of Texas,

Survey

El Paso

County,

No. 9

or

District,

Blk. 10

FIELD NOTES of a survey of 640

acres of land made for the Public Free School Fund
by virtue of an Act of the First Called Session of
the Twenty-Sixth Legislature, approved February 23,
1900, providing for the survey and sale of the
unsurveyed school land. Said land is situated in

Magnetic Variation $11^{\circ} 47'$

Angle from Polaris in Elongation

El Paso County, about 40 miles N.W. from center of County, and known
as survey No. 9 in Block No. 10

BEGINNING AT the N. E. corner of survey No. 8; thence S. 1900 vrs. to
the S. E. corner of survey No. 8; thence E. 1900 vrs.; thence N.
1900 vrs.; thence W. 1900 vrs.

to the place of beginning

Edgar Sparks


Chappo

Chain Carriers

I, A. H. Parker, State Surveyor for the State of Texas, do hereby
certify that the foregoing survey was made by me according to law under the direction of the Commissioner of
the General Land Office by establishing base lines for the block to which this survey belongs; that the limits,
boundaries and corners, with the marks, natural and artificial, are truly described in the foregoing Plat and Field
Notes.

Surveyed day of June 1900.

A. H. Parker
State Surveyor for the State of Texas.



The State of Texas,

Survey

El Paso County,

No. 10

or District,

Blk. 10

FIELD NOTES of a survey of 640

acres of land made for the Public Free School Fund
by virtue of an Act of the First Called Session of
the Twenty-Sixth Legislature, approved February 23,
1900, providing for the survey and sale of the
unsurveyed school land. Said land is situated in

Magnetic Variation 11° 47'

Angle from Polaris in Elongation

El Paso County, about 40 miles N.W. from center of County, and known
as survey No. 10 in Block No. 10

BEGINNING AT the N. ~~W.~~ corner of survey No. 9; thence S. 1900 vrs. to
the S. E. corner of survey No. 9; thence E. 1900 vrs.; thence N.
1900 vrs.; thence W. 1900 vrs.

to the place of beginning

Edgar Sparks


Chappo

Chain Carriers

I, A. H. Parker, State Surveyor for the State of Texas, do hereby
certify that the foregoing survey was made by me according to law under the direction of the Commissioner of
the General Land Office by establishing base lines for the block to which this survey belongs; that the limits,
boundaries and corners, with the marks, natural and artificial, are truly described in the foregoing Plat and Field
Notes.

Surveyed day of June 1900.

A. H. Parker
State Surveyor for the State of Texas.



The State of Texas,

Survey

El Paso County,

No. 11

or District,

Blk. 10

FIELD NOTES of a survey of 640

acres of land made for the Public Free School Fund
by virtue of an Act of the First Called Session of
the Twenty-Sixth Legislature, approved February 23,
1900, providing for the survey and sale of the
unsurveyed school land. Said land is situated in

Magnetic Variation $11^{\circ}47'$

Angle from Polaris in Elongation

El Paso County, about 40 miles N.W. from center of County, and known
as survey No. 11 in Block No. 10

BEGINNING AT the N. E. corner of survey No. 10; thence S. 1900 vrs. to
the S. E. corner of survey No. 10; thence E. 1900 vrs.; thence N.
1900 vrs.; thence W. 1900 vrs.

to the place of beginning

Edgar Sparks


Chappo

Chain Carriers

I, A. H. Parker, State Surveyor for the State of Texas, do hereby
certify that the foregoing survey was made by me according to law under the direction of the Commissioner of
the General Land Office by establishing base lines for the block to which this survey belongs; that the limits,
boundaries and corners, with the marks, natural and artificial, are truly described in the foregoing Plat and Field
Notes.

Surveyed day of June 1900.

A. H. Parker
State Surveyor for the State of Texas.



The State of Texas,

Survey

El Paso County,

No. 12

or District,

Blk. 10

FIELD NOTES of a survey of ^{740 $\frac{1}{2}$} ~~740~~ ^{740 $\frac{1}{2}$} ~~740~~

acres of land made for the Public Free School Fund
by virtue of an Act of the First Called Session of
the Twenty-Sixth Legislature, approved February 23,
1900, providing for the survey and sale of the
unsurveyed school land. Said land is situated in

Magnetic Variation ^{11°47'}

Angle from Polaris in Elongation

El Paso County, about 40 miles N.W. from center of County, and known
as survey No. 12 in Block No. 10

BEGINNING AT the N. E. corner of survey No. 11; thence ^{S.} 1900 vrs. to the
S. E. corner of survey No. 11; thence E. 2200 vrs. to the W. line of
Block No. 12; thence N/ 1900 vrs. to the S. E. corner of survey No.
1 in the W. line of Block No. 11; thence W. 2200 vrs.

to the place of beginning

Edgar Sparks


Chappo

Chain Carriers

I, A. H. Parker, State Surveyor for the State of Texas, do hereby
certify that the foregoing survey was made by me according to law under the direction of the Commissioner of
the General Land Office by establishing base lines for the block to which this survey belongs; that the limits,
boundaries and corners, with the marks, natural and artificial, are truly described in the foregoing Plat and Field
Notes.

Surveyed day of June 1900.

A. H. Parker
State Surveyor for the State of Texas.



Magnetic Variation $11^{\circ} 47'$

Angle..... from Polaris in..... Elongation

El Paso County, about 40 miles N.W. from center of County, and known
as survey No. 13 in Block No. 10

BEGINNING AT the S. E. corner of survey No. 12 in the W. line of Block
No. 12 ; thence W. 2200 vrs. to the S. W. corner of survey No. 12;
thence S. 1900 vrs.; thence E. 2200 vrs. to the W. line of Block
No. 12; thence N. 1900 vrs.

..... to the place of beginning

Edgar Sparks

Chappo

} Chain Carriers

I, A. H. Parker, State Surveyor for the State of Texas, do hereby
certify that the foregoing survey was made by me according to law under the direction of the Commissioner of
the General Land Office by establishing base lines for the block to which this survey belongs; that the limits,
boundaries and corners, with the marks, natural and artificial, are truly described in the foregoing Plat and Field
Notes.

Surveyed..... day of June 1900.


A. H. Parker
State Surveyor for the State of Texas.

The State of Texas,

El Paso County, Survey
or..... District, No. 13
Blk. 10

FIELD NOTES of a survey of 740 $\frac{1}{2}$

acres of land made for the Public Free School Fund
by virtue of an Act of the First Called Session of
the Twenty-Sixth Legislature, approved February 23,
1900, providing for the survey and sale of the
unsurveyed school land. Said land is situated in



The State of Texas,

Survey

El Paso County,

No. 14

or District,

Blk. 10

FIELD NOTES of a survey of 640

xx

acres of land made for the Public Free School Fund by virtue of an Act of the First Called Session of the Twenty-Sixth Legislature, approved February 23, 1900, providing for the survey and sale of the unsurveyed school land. Said land is situated in

Magnetic Variation $11^{\circ}47'$

Angle from Polaris in Elongation

El Paso

County, about

40

miles

N.W.

from center of County, and known

as survey No. 14

in Block No.

10

BEGINNING AT the N. W. corner of survey No. 13; thence S. 1900 vrs. to

the S. W. corner of survey No. 13; thence W. 1900 vrs.; thence N.

1900 vrs.; thence E. 1900 vrs.

to the place of beginning

Edgar Sparks


Chappo

Chain Carriers

I, A. H. Parker, State Surveyor for the State of Texas, do hereby certify that the foregoing survey was made by me according to law under the direction of the Commissioner of the General Land Office by establishing base lines for the block to which this survey belongs; that the limits, boundaries and corners, with the marks, natural and artificial, are truly described in the foregoing Plat and Field Notes.

Surveyed day of June 1900.

A. H. Parker
State Surveyor for the State of Texas.



Magnetic Variation $11^{\circ}47'$

Angle..... from Polaris in..... Elongation

El Paso County, about 40 miles N.W. from center of County, and known as survey No. 15 in Block No. 10

BEGINNING AT the N. W. corner of survey No. 14; thence S. 1900 vrs. to
the S. W. corner of survey No. 14; thence W. 1900 vrs.; thence N.
1900 vrs.; thence E. 1900 vrs.

..... to the place of beginning

Edgar Sparks


Chappo

} Chain Carriers

I, A. H. Parker, State Surveyor for the State of Texas, do hereby certify that the foregoing survey was made by me according to law under the direction of the Commissioner of the General Land Office by establishing base lines for the block to which this survey belongs; that the limits, boundaries and corners, with the marks, natural and artificial, are truly described in the foregoing Plat and Field Notes.

Surveyed..... day of June 1900.

A. H. Parker
 State Surveyor for the State of Texas.



Magnetic Variation $11^{\circ}47'$

Angle from Polaris in El Paso County, about

Elongation

48
40

The State of Texas,

Needlepoint
El Paso County,

Survey

No. 16

or District,

Blk. 10

FIELD NOTES of a survey of 640

acres of land made for the Public Free School Fund by virtue of an Act of the First Called Session of the Twenty-Sixth Legislature, approved February 23, 1900, providing for the survey and sale of the unsurveyed school land. Said land is situated in

N 44° W from center of County, and known

as survey No. 16 in Block No. 10

BEGINNING AT the N. W. corner of survey No. 15; thence S. 1900 vrs. to

the S. W. corner of survey No. 15; thence W. 1900 vrs.; thence N.

1900 vrs.; thence E. 1900 vrs /

to the place of beginning

Edgar Sparks


Chappo

Chain Carriers

I, A. H. Parker, State Surveyor for the State of Texas, do hereby certify that the foregoing survey was made by me according to law under the direction of the Commissioner of the General Land Office by establishing base lines for the block to which this survey belongs; that the limits, boundaries and corners, with the marks, natural and artificial, are truly described in the foregoing Plat and Field Notes.

Surveyed day of June 1900.

A. H. Parker
State Surveyor for the State of Texas.



The State of Texas,

Survey

El Paso County,

No. 17

or District,

Blk. 10

FIELD NOTES of a survey of 640

acres of land made for the Public Free School Fund
by virtue of an Act of the First Called Session of
the Twenty-Sixth Legislature, approved February 23,
1900, providing for the survey and sale of the
unsurveyed school land. Said land is situated in

Magnetic Variation $11^{\circ} 47'$

Angle from Polaris in Elongation

El Paso

County, about

48
40

miles

N 47 W
N.W.

from center of County, and known

as survey No. 17 in Block No. 10

BEGINNING AT N. W. corner of survey No. 16; thence S. 1900 vrs. to

the S. W. corner of survey No. 16; thence W. 1900 vrs.; thence N.
1900 vrs.; thence E. 1900 vrs.

to the place of beginning

Edgar Sparks


Chappo

Chain Carriers

I, A. H. Parker, State Surveyor for the State of Texas, do hereby
certify that the foregoing survey was made by me according to law under the direction of the Commissioner of
the General Land Office by establishing base lines for the block to which this survey belongs; that the limits,
boundaries and corners, with the marks, natural and artificial, are truly described in the foregoing Plat and Field
Notes.

Surveyed day of June 1900.

A. H. Parker
State Surveyor for the State of Texas.



Magnetic Variation $11^{\circ} 47'$

Angle from Polaris in Elongation

El Paso County, about *49* miles *N 48° W Sierra Blanca*

as survey No. *18* in Block No. *10*

BEGINNING AT the N. W. corner of survey No. 17; thence S. 1900 vrs. to the S. W. corner of survey No. 17; thence W. 1900 vrs. to the E. line of Tsp. 3, Block 77, T. & P. Ry. Co.; thence N. 1900 vrs. to the S. W. corner of survey No. 7; thence E. 1900 vrs.

to the place of beginning

Edgar Sparks

Chappo

Chain Carriers

I, *A. H. Parker*, State Surveyor for the State of Texas, do hereby certify that the foregoing survey was made by me according to law under the direction of the Commissioner of the General Land Office by establishing base lines for the block to which this survey belongs; that the limits, boundaries and corners, with the marks, natural and artificial, are truly described in the foregoing Plat and Field Notes.

Surveyed day of *June* 1900.

A. H. Parker
State Surveyor for the State of Texas.

The State of Texas,

Sierra Blanca
El Paso County,

or District,


Survey

No. *18*

Blk *10*

FIELD NOTES of a survey of *640*

acres of land made for the Public Free School Fund by virtue of an Act of the First Called Session of the Twenty-Sixth Legislature, approved February 23, 1900, providing for the survey and sale of the unsurveyed school land. Said land is situated in



Magnetic Variation

11° 47'

Angle from Polaris in Elongation

Rudolph

El Paso

County, about

49

miles

N 49° W *Sumo Blanco*

N.W.

from center of County, and known

as survey No. 19 in Block No. 10

BEGINNING AT the S. W. corner of survey No. 18 in the E. line of Tsp. No. 3, Block 77, T & P Ry. Co.; thence E. 1900 vrs. to the S. E. corner of survey No. 18; thence S. 1900 vrs. to the N. line of Tsp. No. 4, Blk. 76, T. & P. Ry. Co.; thence W. 1900 vrs. to the S. E. corner of Tsp. No. 3, Block 77, T. & P. Ry. Co.; thence N. 1900 vrs.

to the place of beginning

Edgar Sparks

Chappo

Chain Carriers

I, A. H. Parker, State Surveyor for the State of Texas, do hereby certify that the foregoing survey was made by me according to law under the direction of the Commissioner of the General Land Office by establishing base lines for the block to which this survey belongs; that the limits, boundaries and corners, with the marks, natural and artificial, are truly described in the foregoing Plat and Field Notes.


Surveyed _____ day of June 1900.

A. H. Parker
State Surveyor for the State of Texas.

The State of Texas, } Survey
Rudolph }
El Paso County, } No. 19
or _____ District, } Blk. 10

FIELD NOTES of a survey of 640

acres of land made for the Public Free School Fund by virtue of an Act of the First Called Session of the Twenty-Sixth Legislature, approved February 23, 1900, providing for the survey and sale of the unsurveyed school land. Said land is situated in



The State of Texas,

Survey

Hudsoeth~~El Paso~~

County,

No. 20

or

District,

Blk. 10

FIELD NOTES of a survey of 640

acres of land made for the Public Free School Fund
by virtue of an Act of the First Called Session of
the Twenty-Sixth Legislature, approved February 23,
1900, providing for the survey and sale of the
unsurveyed school land. Said land is situated in

Magnetic Variation $11^{\circ} 47'$

Angle from Polaris in Elongation

Hudsoeth~~El Paso~~

County, about

40 48

miles

N. 48° W.

H. W.

Sierra Blanca

from center of County, and known

as survey No. 20 in Block No. 10

BEGINNING AT the N. E. corner of survey No. 19; thence S. 1900 vrs. to
the S. E. corner of survey No. 19; thence E. 1900 vrs.; thence N.
1900 vrs.; thence W. 1900 vrs.

151198
CORRECT CL. MAP FOR 640 ACRES
3/28/51 VES
3-30-51
Robertson

to the place of beginning

Edgar Sparks


Chappo

Chain Carriers

I, A. H. Parker, State Surveyor for the State of Texas, do hereby
certify that the foregoing survey was made by me according to law under the direction of the Commissioner of
the General Land Office by establishing base lines for the block to which this survey belongs; that the limits,
boundaries and corners, with the marks, natural and artificial, are truly described in the foregoing Plat and Field
Notes.

Surveyed day of June 1900.

A. H. Parker
State Surveyor for the State of Texas.



The State of Texas,

Survey

El Paso County,

No. 21

or District,

Blk. 10.

FIELD NOTES of a survey of 640

acres of land made for the Public Free School Fund
by virtue of an Act of the First Called Session of
the Twenty-Sixth Legislature, approved February 23,
1900, providing for the survey and sale of the
unsurveyed school land. Said land is situated in

Magnetic Variation $11^{\circ} 47'$

Angle from Polaris to Elongation

El Paso County, about 40 miles N.W. from center of County, and known

as survey No. 21 in Block No. 10

BEGINNING AT the N. E. corner of survey No. 20; thence S. 1900 vrs. to
the S. E. corner of survey No. 20; thence E. 1900 vrs.; thence N.
1900 vrs. thence W. 1900 vrs.

to the place of beginning


Edgar Sparks


Chappo

Chain Carriers

I, A. H. Parker, State Surveyor for the State of Texas, do hereby
certify that the foregoing survey was made by me according to law under the direction of the Commissioner of
the General Land Office by establishing base lines for the block to which this survey belongs; that the limits,
boundaries and corners, with the marks, natural and artificial, are truly described in the foregoing Plat and Field
Notes.

Surveyed day of June 1900.


State Surveyor for the State of Texas.



The State of Texas,

Survey

El Paso County,

No. 22

or District,

Blk. 10

FIELD NOTES of a survey of 640

acres of land made for the Public Free School Fund by virtue of an Act of the First Called Session of the Twenty-Sixth Legislature, approved February 23, 1900, providing for the survey and sale of the unsurveyed school land. Said land is situated in

Magnetic Variation $11^{\circ}47'$

Angle from Polaris in Elongation

El Paso

County, about 40

miles

N.W.

from center of County, and known

as survey No. 22 in Block No. 10

BEGINNING AT the N. E. corner of survey No. 21; thence S. 1900 vrs. to the S. E. corner of survey No. 21; thence E. 1900 vrs.; thence N. 1900 vrs.; thence W. 1900 vrs.

to the place of beginning

Edgar Sparks


Chappo

Chain Carriers

I, A. H. Parker, State Surveyor for the State of Texas, do hereby certify that the foregoing survey was made by me according to law under the direction of the Commissioner of the General Land Office by establishing base lines for the block to which this survey belongs; that the limits, boundaries and corners, with the marks, natural and artificial, are truly described in the foregoing Plat and Field Notes.

Surveyed day of June 1900.

A. H. Parker
State Surveyor for the State of Texas.



The State of Texas,

Survey

El Paso County,

No. 23

or District,

Blk. 10

FIELD NOTES of a survey of 640

acres of land made for the Public Free School Fund
by virtue of an Act of the First Called Session of
the Twenty-Sixth Legislature, approved February 23,
1900, providing for the survey and sale of the
unsurveyed school land. Said land is situated in

Magnetic Variation $11^{\circ} 47'$

Angle from Polaris in Elongation

El Paso

County, about 40 miles N.W. from center of County, and known

as survey No. 23 in Block No. 10

BEGINNING AT the N. E. corner of survey No. 22; thence S. 1900 vrs. to

the S. E. corner of survey No. 22; thence E. 1900 vrs.; thence N.

1900 vrs.; thence W. 1900 vrs.

to the place of beginning


Edgar Sparks


Chappo

Chain Carriers

I, A. H. Parker, State Surveyor for the State of Texas, do hereby
certify that the foregoing survey was made by me according to law under the direction of the Commissioner of
the General Land Office by establishing base lines for the block to which this survey belongs; that the limits,
boundaries and corners, with the marks, natural and artificial, are truly described in the foregoing Plat and Field
Notes.

Surveyed day of June 1900.


State Surveyor for the State of Texas.



The State of Texas,

Survey

El Paso County,

No. 24

or District,

Blk. 10

FIELD NOTES of a survey of 740½

acres of land made for the Public Free School Fund
by virtue of an Act of the First Called Session of
the Twenty-Sixth Legislature, approved February 23,
1900, providing for the survey and sale of the
unsurveyed school land. Said land is situated in

Magnetic Variation 11° 47'

Angle from Polaris in Elongation

El Paso County, about 40 miles N.W. from center of County, and known
as survey No. 24 in Block No. 10

BEGINNING AT the N. E. corner of survey No. 23; thence S. 1900 vrs. to
the S. E. corner of survey No. 23; thence E. at 1900 vrs. a rock
monument on E. slope of a mountain ridge the N. E. corner of Tsp. 4,
Block 76, T. & P. Ry. Co. at 2200 vrs. a pile of rocks and earth for
the S. E. corner of this Block from which a dagger on a high red hill
bears N. $\frac{3}{4}$ E.; thence N. 1900 vrs. to the S. E. corner of survey
No. 13; thence W. 2200 vrs. to

to the place of beginning

Edgar Sparks


Chappo

Chain Carriers

I, A. H. Parker, State Surveyor for the State of Texas, do hereby
certify that the foregoing survey was made by me according to law under the direction of the Commissioner of
the General Land Office by establishing base lines for the block to which this survey belongs; that the limits,
boundaries and corners, with the marks, natural and artificial, are truly described in the foregoing Plat and Field
Notes.

Surveyed day of June 1900.

A. H. Parker
State Surveyor for the State of Texas.



The State of Texas,

Survey

El Paso County,

No. 1

or District,

Blk. 11

FIELD NOTES of a survey of 673

acres of land made for the Public Free School Fund by virtue of an Act of the First Called Session of the Twenty-Sixth Legislature, approved February 23, 1900, providing for the survey and sale of the unsurveyed school land. Said land is situated in

Magnetic Variation $11^{\circ} 20'$

Angle from Polaris in Elongation

El Paso

Hudspeth

County, about 40 47 miles

N.W.

Sierra Blanca the seat from center of County, and known

as survey No. 1 in Block No. 11

BEGINNING AT the a monument build by the Surveyor Williams for the S. E.

corner of Block "F", State University Lands; thence W. at 550 vrs. a

a pile of rocks on a high ridge from which Sierra Alta bears N. $36\frac{1}{2}^{\circ}$ W., Sierra Blanca bears S. $31^{\circ} 35'$ E., at 1900 vrs. the N. E. corner

of survey No. 2 in the S. line of Block "F", State University Lands;

thence S. 2000 vrs.; thence E. 1900 vrs. to the W. line of Block "G"

State University Lands.; thence N. 2000 vrs.

(This block contains good grass land)

to the place of beginning

Edgar Sparks


Jesse Widmann

Chain Carriers

I, A. H. Parker, State Surveyor for the State of Texas, do hereby certify that the foregoing survey was made by me according to law under the direction of the Commissioner of the General Land Office by establishing base lines for the block to which this survey belongs; that the limits, boundaries and corners, with the marks, natural and artificial, are truly described in the foregoing Plat and Field Notes.

Surveyed day of August 1900.

State Surveyor for the State of Texas.



Magnetic Variation $11^{\circ} 20'$

Angle from Polaris in Elongation

~~El Paso~~ ^{Hudspeth} County, about 40.48 miles ^{34°} ~~N.W.~~ ^{Sierra Blanca the seat} from center of County, and known as survey No. 2 in Block No. 11

BEGINNING AT the N. W. corner of survey No. 1; thence S. 2000 vrs. to the S. W. corner of survey No. 1; thence W. 1900 vrs.; thence N. 2000 vrs.; thence E. 1900 vrs.

to the place of beginning

Edgar Sparks

Jesse Widmann

Chain Carriers

I, A. H. Parker, State Surveyor for the State of Texas, do hereby certify that the foregoing survey was made by me according to law under the direction of the Commissioner of the General Land Office by establishing base lines for the block to which this survey belongs; that the limits, boundaries and corners, with the marks, natural and artificial, are truly described in the foregoing Plat and Field Notes.

Surveyed day of August 1900.

A. H. Parker
State Surveyor for the State of Texas.

The State of Texas,

Survey

El Paso County,


No. 2

or District,

Blk. 11

FIELD NOTES of a survey of 673

acres of land made for the Public Free School Fund by virtue of an Act of the First Called Session of the Twenty-Sixth Legislature, approved February 23, 1900, providing for the survey and sale of the unsurveyed school land. Said land is situated in



Magnetic Variation $11^{\circ}20'$

Angle from Polaris in Elongation

~~El Paso~~ ^{Hudspeth} County, about ~~40~~ ⁴⁸ miles ^{35°} N.W. ^{Sierra Blanca the seat} from center of County, and known as survey No. 3 in Block No. 11

BEGINNING AT the N. W. corner of survey No. 2; thence S. 2000 vrs. to the S. W. corner of survey No. 2; thence W. 1900 vrs.; thence N. 2000 vrs.; thence E. 1900 vrs.

to the place of beginning

Edgar Sparks

Jesse Widmann

Chain Carriers

I, A. H. Parker, State Surveyor for the State of Texas, do hereby certify that the foregoing survey was made by me according to law under the direction of the Commissioner of the General Land Office by establishing base lines for the block to which this survey belongs; that the limits, boundaries and corners, with the marks, natural and artificial, are truly described in the foregoing Plat and Field Notes.

Surveyed day of August 1900.


A. H. Parker
State Surveyor for the State of Texas.

The State of Texas,

El Paso County, Survey No. 3
or District, Blk 11

FIELD NOTES of a survey of 673

acres of land made for the Public Free School Fund by virtue of an Act of the First Called Session of the Twenty-Sixth Legislature, approved February 23, 1900, providing for the survey and sale of the unsurveyed school land. Said land is situated in



Magnetic Variation

11°20'

Angle from Polaris in Elongation

El Paso

Hudspeth

County, about 49.40 miles

36°

N.W. from center of County, and known

as survey No. 4 in Block No. 11

BEGINNING AT the N. W. corner of survey No. 3; thence S. 2000 vrs. to
 the S. W. corner of survey No. 3; thence W. 1900 vrs.; thence N.
 2000 vrs.; thence E. 1900 vrs.

to the place of beginning

Edgar Sparks

Jesse Widmann

Chain Carriers

I, A. H. Parker, State Surveyor for the State of Texas, do hereby
 certify that the foregoing survey was made by me according to law under the direction of the Commissioner of
 the General Land Office by establishing base lines for the block to which this survey belongs; that the limits,
 boundaries and corners, with the marks, natural and artificial, are truly described in the foregoing Plat and Field
 Notes.

Surveyed day of August 1900.

A. H. Parker
 State Surveyor for the State of Texas.

The State of Texas,

Survey

El Paso County,


No. 4

or District,

Blk. 11

FIELD NOTES of a survey of 673

acres of land made for the Public Free School Fund
 by virtue of an Act of the First Called Session of
 the Twenty-Sixth Legislature, approved February 23,
 1900, providing for the survey and sale of the
 unsurveyed school land. Said land is situated in



Magnetic Variation $11^{\circ} 20'$

Angle from Polaris in Elongation

El Paso County, about 40 4/9 miles N.W. from center of County, and known as survey No. 5 in Block No. 11

BEGINNING AT the N. W. corner of survey No. 4; thence S. 2000 vrs. to the S. W. corner of survey No. 4; thence W. 1900 vrs.; thence N. 2000 vrs.; thence E. 1900 vrs.

to the place of beginning

Edgar Sparks

Jesse Widmann

Chain Carriers

I, A. H. Parker, State Surveyor for the State of Texas, do hereby certify that the foregoing survey was made by me according to law under the direction of the Commissioner of the General Land Office by establishing base lines for the block to which this survey belongs; that the limits, boundaries and corners, with the marks, natural and artificial, are truly described in the foregoing Plat and Field Notes.

Surveyed day of August 1900.

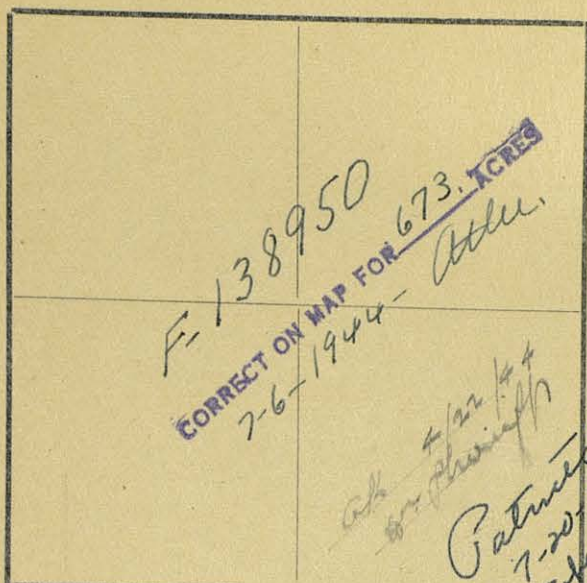
A. H. Parker
State Surveyor for the State of Texas.

The State of Texas,

El Paso County, Survey No. 5
or District, Blk. 11

FIELD NOTES of a survey of 673

acres of land made for the Public Free School Fund by virtue of an Act of the First Called Session of the Twenty-Sixth Legislature, approved February 23, 1900, providing for the survey and sale of the unsurveyed school land. Said land is situated in



The State of Texas,

Survey

El Paso County,

No. 6

or District,

Blk. 11

FIELD NOTES of a survey of 673

acres of land made for the Public Free School Fund
by virtue of an Act of the First Called Session of
the Twenty-Sixth Legislature, approved February 23,
1900, providing for the survey and sale of the
unsurveyed school land. Said land is situated in

Magnetic Variation

11° 20'

Angle from Polaris in Elongation

El Paso

Hudspeth

County, about

40.50

miles

37°
N.W.

Sierra Blanca the seat

from center of County, and known

as survey No. 6 in Block No. 11

BEGINNING AT the N. W. corner of survey No. 5; thence S. 2000 vrs. to
the S. W. corner of survey No. 6; thence W. 1900 vrs. to the E? line
of Block 9; thence N. 2000 vrs. to a mound for the S. W. corner of
Block "F", State University Lands; thence E. 1900 vrs.

to the place of beginning

Edgar Sparks


Jesse Widmann

Chain Carriers

I, A. H. Parker, State Surveyor for the State of Texas, do hereby
certify that the foregoing survey was made by me according to law under the direction of the Commissioner of
the General Land Office by establishing base lines for the block to which this survey belongs; that the limits,
boundaries and corners, with the marks, natural and artificial, are truly described in the foregoing Plat and Field
Notes.

Surveyed day of August 1900.

A. H. Parker
State Surveyor for the State of Texas.



Magnetic Variation $11^{\circ} 20'$

Angle from Polaris in Elongation

Hudspeth
~~El Paso~~ County, about *40 1/2* miles *49°* *Sierra Blanca the seat*
~~N.W.~~ from center of County, and known
 as survey No. *7* in Block No. *11*

BEGINNING AT the *S. W.* corner of survey No. 6 in the *E.* line of Block
 9; thence *E.* 1900 vrs. to the *S. E.* corner of survey No. 6; thence *S.*
 2000 vrs.; thence *W.* 1900 vrs.; thence *N.* 2000 vrs.

to the place of beginning

Edgar Sparks

Jesse Widmann

Chain Carriers

I, *A. H. Parker*, State Surveyor for the State of Texas, do hereby
 certify that the foregoing survey was made by me according to law under the direction of the Commissioner of
 the General Land Office by establishing base lines for the block to which this survey belongs; that the limits,
 boundaries and corners, with the marks, natural and artificial, are truly described in the foregoing Plat and Field
 Notes.

Surveyed day of *August* 1900.

A. H. Parker
 State Surveyor for the State of Texas.

The State of Texas,

Survey

El Paso County,


No. *7*

or District,

Blk. *11*

FIELD NOTES of a survey of *673*

acres of land made for the Public Free School Fund
 by virtue of an Act of the First Called Session of
 the Twenty-Sixth Legislature, approved February 23,
 1900, providing for the survey and sale of the
 unsurveyed school land. Said land is situated in



Magnetic Variation $11^{\circ} 20'$

Angle from Polaris in Elongation

~~El Paso~~ *Hudspeth* County, about ~~40.48~~ *40.48* miles ~~N.W.~~ *N38W* from ~~center of County~~ *Sierra Blanca*, and known as survey No. *8* in Block No. *11*

BEGINNING AT the N. E. corner of survey No. 7; thence S. 2000 vrs. to the S. E. corner of survey No. 7; thence E. 1900 vrs.; thence N. 2000 vrs.; thence W. 1900 vrs.

*Patented
3-15-1960
Hedrick*

97473
CORRECT ON MAP FOR 673 ACRES
3/1/60 VES

to the place of beginning

Edgar Sparks


Jesse Widmann

Chain Carriers

I, *A. H. Parker*, State Surveyor for the State of Texas, do hereby certify that the foregoing survey was made by me according to law under the direction of the Commissioner of the General Land Office by establishing base lines for the block to which this survey belongs; that the limits, boundaries and corners, with the marks, natural and artificial, are truly described in the foregoing Plat and Field Notes.

Surveyed day of *August* 1900.

A. H. Parker
State Surveyor for the State of Texas.



Magnetic Variation 11 20'

Angle from Polaris in Elongation

Hudspeth County, about 47 miles N. 37° W. from Sierra Blanca center of County, and known as survey No. 9 in Block No. 11

BEGINNING AT the N. E. corner of survey No. 8; thence S. 2000 vrs. to the S. E. corner of survey No. 8; thence E. 1900 vrs.; thence N. 2000 vrs.; thence W. 1900 vrs.

97474
CORRECT ON MAP FOR 673 ACRES
3/1/60 VES

Patented 3-15-1960
J. H. H. H.

to the place of beginning

Edgar Sparks


Jesse Widmann

Chain Carriers

I, A. H. Parker, State Surveyor for the State of Texas, do hereby certify that the foregoing survey was made by me according to law under the direction of the Commissioner of the General Land Office by establishing base lines for the block to which this survey belongs; that the limits, boundaries and corners, with the marks, natural and artificial, are truly described in the foregoing Plat and Field Notes.

Surveyed day of August 1900.

A. H. Parker
State Surveyor for the State of Texas.



The State of Texas,

71

El Paso

County,

Survey

No. 10

or

District,

Blk. 11

FIELD NOTES of a survey of 673

acres of land made for the Public Free School Fund
by virtue of an Act of the First Called Session of
the Twenty-Sixth Legislature, approved February 23,
1900, providing for the survey and sale of the
unsurveyed school land. Said land is situated in

Magnetic Variation 11°20'

Angle from Polaris in Elongation

El Paso

County, about 47.40

miles

N.W.

Sierra Blanca the seat
from center of County, and known

as survey No. 10 in Block No. 11

BEGINNING AT the N. E. corner of survey No. 9; thence S. 2000 vrs. to
the S. E. corner of survey No. 9; thence E. 1900 vrs.; thence N.
2000 vrs.; thence W. 1900 vrs.

to the place of beginning

Edgar Sparks


Jesse Widmann

Chain Carriers

I, A. H. Parker, State Surveyor for the State of Texas, do hereby
certify that the foregoing survey was made by me according to law under the direction of the Commissioner of
the General Land Office by establishing base lines for the block to which this survey belongs; that the limits,
boundaries and corners, with the marks, natural and artificial, are truly described in the foregoing Plat and Field
Notes.

Surveyed day of August 1900.

A. H. Parker
State Surveyor for the State of Texas.



Magnetic Variation $11^{\circ}20'$

Angle from Polaris in Elongation

El Paso County, about 40 47 miles N.W. Sierra Blanca from center of County, and known as survey No. 11 in Block No. 11

BEGINNING AT the N. E. corner of survey No. 10; thence S. 2000 vrs. to the S. E. corner of survey No. 10; thence E. 1900 vrs.; thence N. 2000 vrs.; thence W. 1900 vrs.

to the place of beginning

Edgar Sparks

Jesse Widmann

Chain Carriers

I, A. H. Parker, State Surveyor for the State of Texas, do hereby certify that the foregoing survey was made by me according to law under the direction of the Commissioner of the General Land Office by establishing base lines for the block to which this survey belongs; that the limits, boundaries and corners, with the marks, natural and artificial, are truly described in the foregoing Plat and Field Notes.

Surveyed day of August 1900.

A. H. Parker
State Surveyor for the State of Texas.


The State of Texas,

Survey

El Paso County, No. 11
or District, Blk. 11

FIELD NOTES of a survey of 673

acres of land made for the Public Free School Fund by virtue of an Act of the First Called Session of the Twenty-Sixth Legislature, approved February 23, 1900, providing for the survey and sale of the unsurveyed school land. Said land is situated in



Magnetic Variation.....⁰ 11 20'

Angle..... from Polaris in..... Elongation

..... El Paso County, about 40 miles N.W. from center of County, and known as survey No. 12 in Block No. 11

BEGINNING AT the N. E. corner of survey No. 11; thence S. 2000 vrs. to the S. E. corner of survey No. 11; thence E. 1900 vrs. to the W. line of Block "G", State University Lands; thence N. 2000 vrs. to the S. E. corner of survey No. 1; thence W. 1900 vrs.

..... to the place of beginning

Edgar Sparks

Jesse Widmann

} Chain Carriers

I, A. H. Parker, State Surveyor for the State of Texas, do hereby certify that the foregoing survey was made by me according to law under the direction of the Commissioner of the General Land Office by establishing base lines for the block to which this survey belongs; that the limits, boundaries and corners, with the marks, natural and artificial, are truly described in the foregoing Plat and Field Notes.

Surveyed..... day of August..... 1900.

A. H. Parker
State Surveyor for the State of Texas.

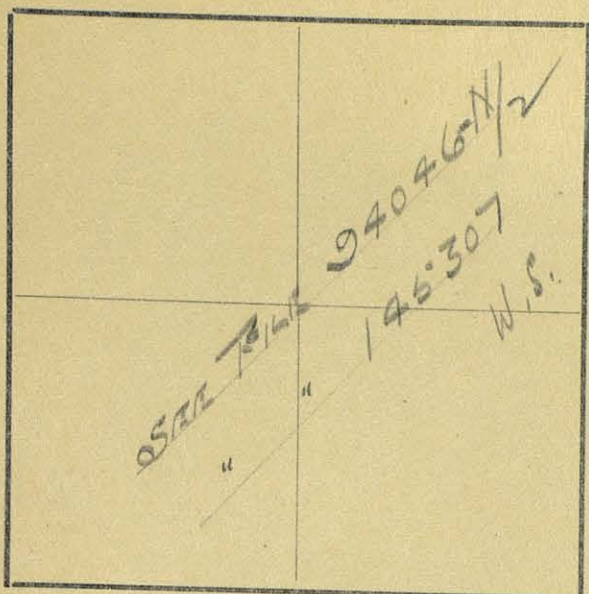
The State of Texas,

Survey

El Paso County, No. 12
or..... District, Blk. 11

FIELD NOTES of a survey of 673

acres of land made for the Public Free School Fund by virtue of an Act of the First Called Session of the Twenty-Sixth Legislature, approved February 23, 1900, providing for the survey and sale of the unsurveyed school land. Said land is situated in



Magnetic Variation..... $11^{\circ} 20'$

Angle..... from Polaris in..... Elongation

..... El Paso County, about 40 miles N.W. from center of County, and known as survey No. 13 in Block No. 11

BEGINNING AT..... the S. E. corner of survey No. 12 in the W. line of Block "G", State University Lands; thence W. 1900 vrs. to the S. W. corner of survey No. 12; thence S. 2000 vrs.; thence E. 1900 vrs.; thence N. 2000 vrs.

..... to the place of beginning

Edgar Sparks

Jesse Widmann

} Chain Carriers

I, A. H. Parker, State Surveyor for the State of Texas, do hereby certify that the foregoing survey was made by me according to law under the direction of the Commissioner of the General Land Office by establishing base lines for the block to which this survey belongs; that the limits, boundaries and corners, with the marks, natural and artificial, are truly described in the foregoing Plat and Field Notes.

Surveyed..... day of August 1900.

A. H. Parker
State Surveyor for the State of Texas.

The State of Texas,

El Paso

County,

or

District,


Survey

No. 13

Blk. 11

FIELD NOTES of a survey of..... 673

acres of land made for the Public Free School Fund by virtue of an Act of the First Called Session of the Twenty-Sixth Legislature, approved February 23, 1900, providing for the survey and sale of the unsurveyed school land. Said land is situated in



Magnetic Variation $11^{\circ} 20'$

Angle..... from Polaris in..... Elongation

~~El Paso~~ *Hudspeth* County, about ~~40 46~~ miles *36° Sierra Blanca the* ~~N.W.~~ *seat* from center of County, and known as survey No. 14 in Block No. 11

BEGINNING AT the N. W. corner of survey No. 13; thence S. 2000 vrs. to the S. W. corner of survey No. 13; thence W. 1900 vrs.; thence N. 2000 vrs.; thence E. 1900 vrs.

to the place of beginning

Edgar Sparks

Jesse Widmann

Chain Carriers

I, A. H. Parker, State Surveyor for the State of Texas, do hereby certify that the foregoing survey was made by me according to law under the direction of the Commissioner of the General Land Office by establishing base lines for the block to which this survey belongs; that the limits, boundaries and corners, with the marks, natural and artificial, are truly described in the foregoing Plat and Field Notes.

Surveyed..... day of August 1900.

A. H. Parker
State Surveyor for the State of Texas.

The State of Texas,

Survey

El Paso County,

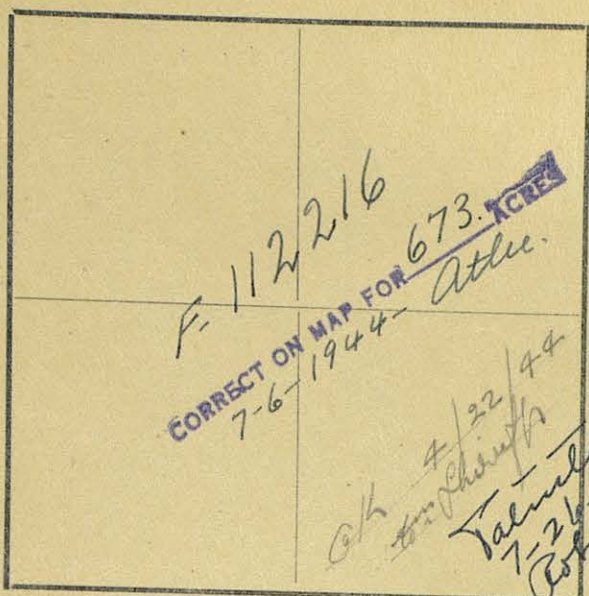
No. 14

or..... District,

Blk. 11

FIELD NOTES of a survey of 673

acres of land made for the Public Free School Fund by virtue of an Act of the First Called Session of the Twenty-Sixth Legislature, approved February 23, 1900, providing for the survey and sale of the unsurveyed school land. Said land is situated in



Magnetic Variation 11 20'

Angle Hudspeth from Polaris in El Paso Elongation

El Paso County, about 40 46 miles 37° N.W. Sierra Blanca the seat from center of County, and known as survey No. 15 in Block No. 11

BEGINNING AT the N. W. corner of survey No. 14; thence S. 2000 vrs. to the S. W. corner of survey No. 14; thence W. 1900 vrs.; thence N. 2000 vrs.; thence E. 1900 vrs.

to the place of beginning

Edgar Sparks

Jesse Widmann

} Chain Carriers

I, A. H. Parker, State Surveyor for the State of Texas, do hereby certify that the foregoing survey was made by me according to law under the direction of the Commissioner of the General Land Office by establishing base lines for the block to which this survey belongs; that the limits, boundaries and corners, with the marks, natural and artificial, are truly described in the foregoing Plat and Field Notes.

Surveyed day of August 1900.

A. H. Parker
State Surveyor for the State of Texas.


The State of Texas,

Survey

El Paso County, No. 15
or District, Blk. 11

FIELD NOTES of a survey of 673

acres of land made for the Public Free School Fund by virtue of an Act of the First Called Session of the Twenty-Sixth Legislature, approved February 23, 1900, providing for the survey and sale of the unsurveyed school land. Said land is situated in



The State of Texas,

Survey

El Paso County,

No. 16

or District,

Blk. 11

FIELD NOTES of a survey of 673

acres of land made for the Public Free School Fund
by virtue of an Act of the First Called Session of
the Twenty-Sixth Legislature, approved February 23,
1900, providing for the survey and sale of the
unsurveyed school land. Said land is situated in

Magnetic Variation $11^{\circ} 20'$

Angle from Polaris in Elongation

Hudspeth~~El Paso~~

County, about

40-47 miles

N. 37° W.

~~N.W.~~*Sierra Blanca the seat*

from center of County, and known

as survey No. 16 in Block No. 11

BEGINNING AT the N. W. corner of survey No. 15; thence S. 2000 vrs. to

the S. W. corner of survey No. 15; thence W. 1900 vrs.; thence N.

2000 vrs.; thence E. 1900 vrs.

to the place of beginning

Edgar Sparks

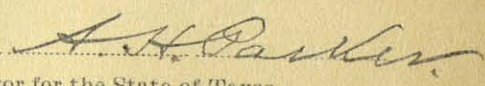
Jesse Widmann


Chain Carriers

A. H. Parker

I, _____, State Surveyor for the State of Texas, do hereby
certify that the foregoing survey was made by me according to law under the direction of the Commissioner of
the General Land Office by establishing base lines for the block to which this survey belongs; that the limits,
boundaries and corners, with the marks, natural and artificial, are truly described in the foregoing Plat and Field
Notes.

Surveyed _____ day of August 1900.


State Surveyor for the State of Texas.



Magnetic Variation, $11^{\circ} 20'$

Angle from Polaris in Elongation

Hudspeth

48

38°

Sierra Blanca the

scat

~~El Paso~~ County, about

40

miles

N.W.

from center of County, and known

as survey No. *17* in Block No. *11*

BEGINNING AT the N. W. corner of survey No. 16; thence S. 2000 vrs. to the S. W. corner of survey No. 16; thence W. 1900 vrs.; thence N. 2000 vrs.; thence E. 1900 vrs.

to the place of beginning

Edgar Sparks

Jesse Widmann

Chain Carriers

I, *A. H. Parker*, State Surveyor for the State of Texas, do hereby certify that the foregoing survey was made by me according to law under the direction of the Commissioner of the General Land Office by establishing base lines for the block to which this survey belongs; that the limits, boundaries and corners, with the marks, natural and artificial, are truly described in the foregoing Plat and Field Notes.

Surveyed day of *August* 1900.

A. H. Parker
State Surveyor for the State of Texas.

The State of Texas,

Survey

El Paso

County,

No. *17*


or

District,

Blk. *11*

FIELD NOTES of a survey of *673*

acres of land made for the Public Free School Fund by virtue of an Act of the First Called Session of the Twenty-Sixth Legislature, approved February 23, 1900, providing for the survey and sale of the unsurveyed school land. Said land is situated in



Magnetic Variation $11^{\circ} 20'$

Angle from Polaris in Elongation

El Paso ^{Hudspeth} County, about 40 1/2 miles ^{40°} N.W. ^{Sierra Blanca the east} from center of County, and known as survey No. 18 in Block No. 11

BEGINNING AT the N. W. corner of survey No. 17; thence S. 2000 vrs. to the S. W. corner of survey No. 17; thence W. 1900 vrs. to the E. line of Block No. 10; thence N. 2000 vrs. to the S. W. corner of survey No. 7 in the E. line of Block No. 9; thence E. 1900 vrs.

to the place of beginning

Edgar Sparks

Jesse Widmann

} Chain Carriers

I, A. H. Parker, State Surveyor for the State of Texas, do hereby certify that the foregoing survey was made by me according to law under the direction of the Commissioner of the General Land Office by establishing base lines for the block to which this survey belongs; that the limits, boundaries and corners, with the marks, natural and artificial, are truly described in the foregoing Plat and Field Notes.

Surveyed day of August 1900.

A. H. Parker
State Surveyor for the State of Texas.

The State of Texas,

} Survey

El Paso County,

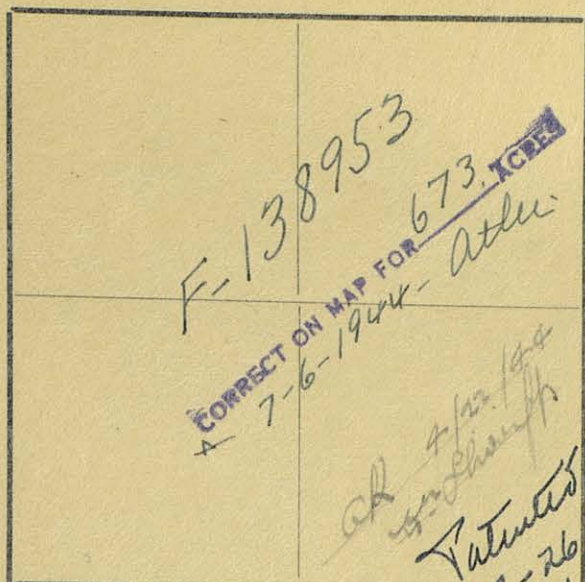
} No. 18

or District,

} Blk. 11

FIELD NOTES of a survey of 673

acres of land made for the Public Free School Fund by virtue of an Act of the First Called Session of the Twenty-Sixth Legislature, approved February 23, 1900, providing for the survey and sale of the unsurveyed school land. Said land is situated in



Magnetic Variation 11° 20'

Angle Hudspeth from Polaris in El Paso Elongation

El Paso County, about 40.47 miles 40° N.W. Sierra Blanca the seat from center of County, and known as survey No. 19 in Block No. 11

BEGINNING AT the S. W. corner of survey No. 18 in the E. line of Block 10; thence E. 1900 vrs. to the S. E. corner of survey No. 18; thence S. 2000 vrs.; thence W. 1900 vrs.; thence N. \pm 2000 vrs.

to the place of beginning

Edgar Sparks

Jesse Widmann

Chain Carriers

I, A. H. Parker, State Surveyor for the State of Texas, do hereby certify that the foregoing survey was made by me according to law under the direction of the Commissioner of the General Land Office by establishing base lines for the block to which this survey belongs; that the limits, boundaries and corners, with the marks, natural and artificial, are truly described in the foregoing Plat and Field Notes.

Surveyed August day of 1900.

A. H. Parker
State Surveyor for the State of Texas.

The State of Texas,

Survey

El Paso County,


No. 19

or District,

Blk. 11

FIELD NOTES of a survey of 673

acres of land made for the Public Free School Fund by virtue of an Act of the First Called Session of the Twenty-Sixth Legislature, approved February 23, 1900, providing for the survey and sale of the unsurveyed school land. Said land is situated in



Magnetic Variation..... $11^{\circ}20'$

Angle..... from Polaris in..... Elongation

Nudapeth
~~El Paso~~ County, about 45 miles N 40 W *Siena Blawie*
 as survey No. 20 in Block No. 11

BEGINNING AT the N. E. corner of survey No. 19; thence S. 2000 vrs. to
 the S. E. corner of survey No. 19; thence E. 1900 vrs.; thence N.
 2000 vrs.; thence W. 1900 vrs.

to the place of beginning

Edgar Sparks

Jesse Widmann

} Chain Carriers

I, A. H. Parker, State Surveyor for the State of Texas, do hereby
 certify that the foregoing survey was made by me according to law under the direction of the Commissioner of
 the General Land Office by establishing base lines for the block to which this survey belongs; that the limits,
 boundaries and corners, with the marks, natural and artificial, are truly described in the foregoing Plat and Field
 Notes.

Surveyed..... day of August 1900.

A. H. Parker
 State Surveyor for the State of Texas.

The State of Texas,

Nudapeth
~~El Paso~~ County,

or..... District,


Survey

No. 20

Blk. 11

FIELD NOTES of a survey of 673

acres of land made for the Public Free School Fund
 by virtue of an Act of the First Called Session of
 the Twenty-Sixth Legislature, approved February 23,
 1900, providing for the survey and sale of the
 unsurveyed school land. Said land is situated in

Magnetic Variation 11 20'Angle Keckpeth from Polaris in El Paso County, about 45 miles 38° N.W. Sierra Blancaas survey No. 21 in Block No. 11

BEGINNING AT the N. E. corner of survey No. 20; thence S. 2000 vrs. to
 the S. E. corner of survey No. 20; thence E. 1900 vrs.; thence N.
 2000 vrs.; thence W. 1900 vrs.

to the place of beginning

Edgar SparksJesse Widmann

Chain Carriers

I, A. H. Parker, State Surveyor for the State of Texas, do hereby
 certify that the foregoing survey was made by me according to law under the direction of the Commissioner of
 the General Land Office by establishing base lines for the block to which this survey belongs; that the limits,
 boundaries and corners, with the marks, natural and artificial, are truly described in the foregoing Plat and Field
 Notes.

Surveyed August day of 1900.

A. H. Parker
 State Surveyor for the State of Texas.

The State of Texas,

Keckpeth
El Paso

County,


or

District,

Survey

No. 21Blk. 11FIELD NOTES of a survey of 673

acres of land made for the Public Free School Fund
 by virtue of an Act of the First Called Session of
 the Twenty-Sixth Legislature, approved February 23,
 1900, providing for the survey and sale of the
 unsurveyed school land. Said land is situated in



Magnetic Variation $11^{\circ} 20'$

Angle *from Polaris in* Elongation

El Paso

County, about

44

miles

33°
N.W.

San Blanca from center of County, and known

as survey No. *22* in Block No. *11*

BEGINNING AT the N. E. corner of survey No. 21; thence S. 2000 vrs. to the S. E. corner of survey No. 21; thence E. 1900 vrs.; thence N. 2000 vrs.; thence W. 1900 vrs.

to the place of beginning

Edgar Sparks

Jesse Widmann

Chain Carriers

I, *A. H. Parker*, State Surveyor for the State of Texas, do hereby certify that the foregoing survey was made by me according to law under the direction of the Commissioner of the General Land Office by establishing base lines for the block to which this survey belongs; that the limits, boundaries and corners, with the marks, natural and artificial, are truly described in the foregoing Plat and Field Notes.

Surveyed day of *August* 1900.

A. H. Parker
State Surveyor for the State of Texas.

The State of Texas,

El Paso

County,

or

District,


Survey

No. *22*

Blk. *11*

FIELD NOTES of a survey of *673*

acres of land made for the Public Free School Fund by virtue of an Act of the First Called Session of the Twenty-Sixth Legislature, approved February 23, 1900, providing for the survey and sale of the unsurveyed school land. Said land is situated in



Magnetic Variation $11^{\circ}20'$

Angle *from Polaris in* El Paso County, about *44* miles *37^{\circ}* N.W. *Tierra Blanca*

as survey No. 23 in Block No. 11

BEGINNING AT the N. E. corner of survey No. 23; thence S. 2000 vrs. to the S. E. corner of survey No. 22; thence E. 19000 vrs.; thence N. 2000 vrs.; thence W. 1900 vrs.;

to the place of beginning

Edgar Sparks

Jesse Widmann

Chain Carriers

I, A. H. Parker, State Surveyor for the State of Texas, do hereby certify that the foregoing survey was made by me according to law under the direction of the Commissioner of the General Land Office by establishing base lines for the block to which this survey belongs; that the limits, boundaries and corners, with the marks, natural and artificial, are truly described in the foregoing Plat and Field Notes.

Surveyed day of August 1900.

A. H. Parker
State Surveyor for the State of Texas.

The State of Texas,

Hudspeth
El Paso County,

or District,


Survey

No. 23

Blk. 11

FIELD NOTES of a survey of 673

acres of land made for the Public Free School Fund by virtue of an Act of the First Called Session of the Twenty-Sixth Legislature, approved February 23, 1900, providing for the survey and sale of the unsurveyed school land. Said land is situated in



Magnetic Variation $11^{\circ} 20'$

Angle *Nudepeth* from Polaris in *43* Elongation

El Paso County, about *40* miles

as survey No. *24* in Block No. *11*

BEGINNING AT the N. E. corner of survey No. 23; thence S. 2000 vrs.;

thence E. 1900 vrs. to the W. line of Block "G", State University

Lands; thence N. 2000 vrs. to the S. E. corner of survey No. 13;

thence W. 1900 vrs.

to the place of beginning

Edgar Sparks

Jesse Widmann

Chain Carriers

I, *A. H. Parker*, State Surveyor for the State of Texas, do hereby certify that the foregoing survey was made by me according to law under the direction of the Commissioner of the General Land Office by establishing base lines for the block to which this survey belongs; that the limits, boundaries and corners, with the marks, natural and artificial, are truly described in the foregoing Plat and Field Notes.

Surveyed day of *August* 1900.

A. H. Parker
State Surveyor for the State of Texas.

The State of Texas,

Nudepeth

El Paso

County,

or

District,

Survey

No. *24*


Blk. *11*

FIELD NOTES of a survey of *673*

acres of land made for the Public Free School Fund by virtue of an Act of the First Called Session of the Twenty-Sixth Legislature, approved February 23, 1900, providing for the survey and sale of the

unsurveyed school land. Said land is situated in

36° *Sierra Blanca* N.W. from center of County, and known



The State of Texas,

Adventer
~~El Paso~~ County,

or _____ District,

Survey

No. 1Blk. 12FIELD NOTES of a survey of 685 1/2

acres of land made for the Public Free School Fund
by virtue of an Act of the First Called Session of
the Twenty-Sixth Legislature, approved February 23,
1900, providing for the survey and sale of the
unsurveyed school land. Said land is situated in

Angle _____ from Polaris in _____ Elongation _____

Adventer
~~El Paso~~ County, about 42 miles 37° N.W. *Sierra Blanca*
from center of County, and known

as survey No. 1 in Block No. 12

BEGINNING AT the S. E. corner of survey No. 24, Block 11, in the W. line
of Block "C", State University Lands; thence W. 1900 vrs. to the S. W.
corner of survey No. 24; thence S. 2037 vrs.; thence E. 1900 vrs. to
the W. line of Block "C", State University Lands; thence N. 2037 vrs.
(This block contains good grass land)

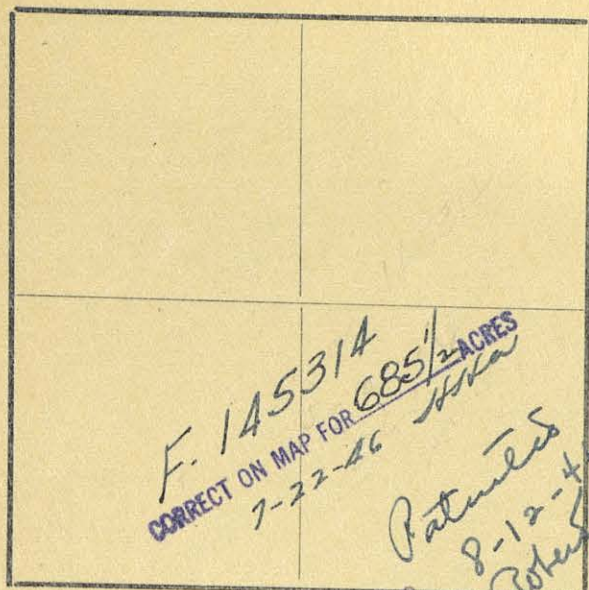
to the place of beginning

Edgar SparksJesse Widmann

Chain Carriers

I, A. H. Parker, State Surveyor for the State of Texas, do hereby
certify that the foregoing survey was made by me according to law under the direction of the Commissioner of
the General Land Office by establishing base lines for the block to which this survey belongs; that the limits,
boundaries and corners, with the marks, natural and artificial, are truly described in the foregoing Plat and Field
Notes.

Surveyed _____ day of August 1900.*A. H. Parker*
State Surveyor for the State of Texas.



Magnetic Variation.....

Angle..... from Polaris in..... Elongation.....

Needpeth
 ~~El Paso~~ County, about 43 miles 38° *from Blanca*
 N.W. from center of County, and known
 as survey No. 2 in Block No. 12

BEGINNING AT the N. W. corner of survey No. 1; thence S. 20370 vrs. to
 the S. W. corner of survey No. 1; thence W. 1900 vrs.; thence N. 2037
 vrs.; thence E. 1900 vrs.

to the place of beginning

Edgar Sparks

Jesse Widmann

Chain Carriers

I, A. H. Parker, State Surveyor for the State of Texas, do hereby
 certify that the foregoing survey was made by me according to law under the direction of the Commissioner of
 the General Land Office by establishing base lines for the block to which this survey belongs; that the limits,
 boundaries and corners, with the marks, natural and artificial, are truly described in the foregoing Plat and Field
 Notes.

Surveyed..... day of August 1900.

A. H. Parker
 State Surveyor for the State of Texas.

The State of Texas,


Needpeth~~El Paso~~ County,

or..... District,

Survey

No. 2Blk. 12FIELD NOTES of a survey of 685 1/2

acres of land made for the Public Free School Fund
 by virtue of an Act of the First Called Session of
 the Twenty-Sixth Legislature, approved February 23,
 1900, providing for the survey and sale of the
 unsurveyed school land. Said land is situated in



The State of Texas,

*Rudspick*El Paso

County,

or

District,

Survey

No. 3Blk. 12FIELD NOTES of a survey of 685 1/2

acres of land made for the Public Free School Fund
by virtue of an Act of the First Called Session of
the Twenty-Sixth Legislature, approved February 23,
1900, providing for the survey and sale of the

unsurveyed school land. Said land is situated in

Angle *Rudspick* from Polaris in *Rudspick* Elongation

Rudspick El Paso County, about 43 37° *Terra Blanca*
35 miles N.W. from center of County, and known

as survey No. 3 in Block No. 12

BEGINNING AT the N. W. corner of survey No. 2; thence S. 2037 vrs. to
the S. W. corner of survey No. 2; thence W. 1900 vrs.; thence N.
2037 vrs. to the S. W. corner of survey No. 22, Block 11; thence E.
1900 vrs.

to the place of beginning

Edgar SparksJesse Widmann


Chain Carriers

A. H. Parker

I, A. H. Parker, State Surveyor for the State of Texas, do hereby
certify that the foregoing survey was made by me according to law under the direction of the Commissioner of
the General Land Office by establishing base lines for the block to which this survey belongs; that the limits,
boundaries and corners, with the marks, natural and artificial, are truly described in the foregoing Plat and Field
Notes.

Surveyed day of August 1900.

A. H. Parker
State Surveyor for the State of Texas.



The State of Texas, } Survey
Hudspeth }
~~El Paso~~ County, } No. 4
 or _____ District, } Blk. 12

FIELD NOTES of a survey of 685 1/2 acres of land made for the Public Free School Fund by virtue of an Act of the First Called Session of the Twenty-Sixth Legislature, approved February 23, 1900, providing for the survey and sale of the unsurveyed school land. Said land is situated in

Magnetic Variation 11° 20'
 Angle from Polaris in *Hudspeth* Elongation
~~El Paso~~ County, about 44 miles 40° *Tierra Blanca* N.W. from center of County, and known as survey No. 4 in Block No. 12

BEGINNING AT the N. W. corner of survey No. 3; thence S/ 2037 to the S.W. corner of survey No. 3; thence W. 1900 vrs.; thence N. 2037 vrs.; Thence E. 1900 vrs.


to the place of beginning

Edgar Sparks }
Jesse Widmann } Chain Carriers

I, A. H. Parker, State Surveyor for the State of Texas, do hereby certify that the foregoing survey was made by me according to law under the direction of the Commissioner of the General Land Office by establishing base lines for the block to which this survey belongs; that the limits, boundaries and corners, with the marks, natural and artificial, are truly described in the foregoing Plat and Field Notes.

Surveyed _____ day of AUGUST 1900.

A. H. Parker
 State Surveyor for the State of Texas.



Magnetic Variation

11 20'

Angle

from Polaris in

Elongation

Edgar Sparks
El Paso County, about 45 miles

N.W.

Vierra Blanca
 from center of County, and known

as survey No. 5 in Block No. 12

BEGINNING AT the N. W. corner of survey No. 4; thence S. 2037 vrs. to
 the S. W. corner of survey No. 4; thence W. 1900 vrs.; thence N.
 2037 vrs. to the S. W. corner of survey No. 20 block 11.; thence E.
 1900 vrs.

to the place of beginning

Edgar SparksJesse Widmann

Chain Carriers

I, A. H. Parker, State Surveyor for the State of Texas, do hereby
 certify that the foregoing survey was made by me according to law under the direction of the Commissioner of
 the General Land Office by establishing base lines for the block to which this survey belongs; that the limits,
 boundaries and corners, with the marks, natural and artificial, are truly described in the foregoing Plat and Field
 Notes.

Surveyed day of August 1900.


A. H. Parker
 State Surveyor for the State of Texas.

The State of Texas,
Edgar Sparks
El Paso County,
 or District,

Survey

No. 5Blk. 12

FIELD NOTES of a survey of 685 1/2
 acres of land made for the Public Free School Fund
 by virtue of an Act of the First Called Session of
 the Twenty-Sixth Legislature, approved February 23,
 1900, providing for the survey and sale of the
 unsurveyed school land. Said land is situated in



Magnetic Variation

11° 20'

Angle from Polaris in Elongation

Hudspeth~~El Paso~~

County, about

45
~~35~~

miles

42°
~~N.W.~~*Sierra Blanca*

from center of County, and known

as survey No. *6* in Block No. *12*

BEGINNING AT the N. W. corner of survey No. 5; thence S. 2037 vrs. to
the S. W. corner of survey No. 5; thence W. 1900 vrs. to the E.
line of Block No. 10; thence N. 2037 vrs. to the S. W. corner of sur-
vey No. 19; Block 11; thence E. 1900 vrs.

to the place of beginning

*Edgar Sparks**Jesse Widmann*

Chain Carriers

I, *A. H. Parker*, State Surveyor for the State of Texas, do hereby
certify that the foregoing survey was made by me according to law under the direction of the Commissioner of
the General Land Office by establishing base lines for the block to which this survey belongs; that the limits,
boundaries and corners, with the marks, natural and artificial, are truly described in the foregoing Plat and Field
Notes.

Surveyed day of *August* 1900.

A. H. Parker
State Surveyor for the State of Texas.

The State of Texas,

Hudspeth~~El Paso~~

County,


or

District,

Survey

No. *6*Blk. *12*FIELD NOTES of a survey of *685 1/2*

acres of land made for the Public Free School Fund
by virtue of an Act of the First Called Session of
the Twenty-Sixth Legislature, approved February 23,
1900, providing for the survey and sale of the
unsurveyed school land. Said land is situated in



The State of Texas,
Kudapell
~~El Paso~~ County,
 or _____ District,

Survey
 No. 7
 Blk. 12

FIELD NOTES of a survey of 685 1/2

acres of land made for the Public Free School Fund
 by virtue of an Act of the First Called Session of
 the Twenty-Sixth Legislature, approved February 23,
 1900, providing for the survey and sale of the

Magnetic Variation 11° 20'

Angle _____ from Polaris in _____ Elongation
Kudapell
~~El Paso~~ County, about 44 1/2 43°
35 miles N.W. *Anna Blanea*

as survey No. 7 in Block No. 12

BEGINNING AT the S. W. corner of survey No. 6, in the E. line of Block
10; thence E. 1900 vrs. to the S. E. corner of survey No. 6; thence
S. 2037 vrs.; thence W. 1900 vrs.; thence N. 2037.

_____ to the place of beginning


Edgar Sparks
Jesse Widmann

} Chain Carriers

I, A. H. Parker, State Surveyor for the State of Texas, do hereby
 certify that the foregoing survey was made by me according to law under the direction of the Commissioner of
 the General Land Office by establishing base lines for the block to which this survey belongs; that the limits,
 boundaries and corners, with the marks, natural and artificial, are truly described in the foregoing Plat and Field
 Notes.

Surveyed _____ day of August 1900.

A. H. Parker
 State Surveyor for the State of Texas.



Magnetic Variation $11^{\circ} 20'$

Angle from Polaris in Elongation

Neuspell
~~El Paso~~ County, about ~~44~~ ⁴² miles ~~N.W.~~ ^{Sierra Blanca} from center of County, and known
 as survey No. 7 in Block No. 12

BEGINNING AT the N. E. corner of survey No. 7; thence S. 2037 vrs.;
 thence E. 1900 vrs.; thence N. 2037 vrs.; thence W. 1900 vrs.

to the place of beginning

Edgar Sparks

Jesse Widmann

} Chain Carriers

I, A. H. Parker, State Surveyor for the State of Texas, do hereby
 certify that the foregoing survey was made by me according to law under the direction of the Commissioner of
 the General Land Office by establishing base lines for the block to which this survey belongs; that the limits,
 boundaries and corners, with the marks, natural and artificial, are truly described in the foregoing Plat and Field
 Notes.


Surveyed _____ day of August 1900.

A. H. Parker
 State Surveyor for the State of Texas.

The State of Texas,
Neuspell
~~El Paso~~ County, Survey
 No. 8
 or _____ District, Blk. 12

FIELD NOTES of a survey of 685 1/2

acres of land made for the Public Free School Fund
 by virtue of an Act of the First Called Session of
 the Twenty-Sixth Legislature, approved February 23,
 1900, providing for the survey and sale of the
 unsurveyed school land. Said land is situated in



The State of Texas,

71

Hudspeth
~~El Paso~~

County,

Survey

No. 9

or

District,

Blk. 12FIELD NOTES of a survey of 685½

acres of land made for the Public Free School Fund
by virtue of an Act of the First Called Session of
the Twenty-Sixth Legislature, approved February 23,
1900, providing for the survey and sale of the
unsurveyed school land. Said land is situated in

Magnetic Variation 11° 20'

Angle from Polaris in Elongation

EL Paso County, about 35 miles N.W. from center of County, and known
as survey No. 9 in Block No. 12

BEGINNING AT the N.E. corner of survey No. 8; thence S. 2037 vrs. to
the S. E. corner of survey No. 8; thence E. 1900 vrs.; thence N.
2037 vrs.; thence W. 1900 vrs.

to the place of beginning


Edgar SparksJesse Widmann

Chain Carriers

I, A. H. Parker, State Surveyor for the State of Texas, do hereby
certify that the foregoing survey was made by me according to law under the direction of the Commissioner of
the General Land Office by establishing base lines for the block to which this survey belongs; that the limits,
boundaries and corners, with the marks, natural and artificial, are truly described in the foregoing Plat and Field
Notes.

Surveyed day of AUGUST 1900.

A. H. Parker
State Surveyor for the State of Texas.



The State of Texas,

*Needpeth*El Paso County,

or _____ District,

Survey

No. 10Blk. 12FIELD NOTES of a survey of 685 1/2

acres of land made for the Public Free School Fund by virtue of an Act of the First Called Session of the Twenty-Sixth Legislature, approved February 23, 1900, providing for the survey and sale of the unsurveyed school land. Said land is situated in

Angle from Polaris in Elongation

El Paso

County, about

43
35

miles

39°
N.W.

from center of County, and known

as survey No. 10 in Block No. 12

BEGINNING AT the N. E. corner of survey No. 9; thence S. 2037 vrs. to the S. E. corner of survey No. 9; thence E. 1900 vrs.; thence N. 2037 vrs.; thence W. 1900 vrs.

to the place of beginning


Edgar SparksJesse Widmann

Chain Carriers

I, A. H. Parker, State Surveyor for the State of Texas, do hereby certify that the foregoing survey was made by me according to law under the direction of the Commissioner of the General Land Office by establishing base lines for the block to which this survey belongs; that the limits, boundaries and corners, with the marks, natural and artificial, are truly described in the foregoing Plat and Field Notes.

Surveyed _____ day of August 1900.

A. H. Parker
State Surveyor for the State of Texas.

Magnetic Variation..... $11^{\circ}20'$

Angle..... from Polaris in..... Elongation

Nueces
~~El Paso~~ County, about 42 38° *Sierra Blanca*
~~55~~ miles N.W. from center of County, and known
 as survey No. 11 in Block No. 12

BEGINNING AT the N. E. corner of survey No. 10; thence S. 2037 vrs. to
 the S. E. corner of survey No. 10; thence E. 1900 vrs.; thence N.
 2037 vrs.; thence W. 1900 vrs.

to the place of beginning

*Edgar Sparks**Jesse Widman*

Chain Carriers

I, A. H. Parker, State Surveyor for the State of Texas, do hereby
 certify that the foregoing survey was made by me according to law under the direction of the Commissioner of
 the General Land Office by establishing base lines for the block to which this survey belongs; that the limits,
 boundaries and corners, with the marks, natural and artificial, are truly described in the foregoing Plat and Field
 Notes.

Surveyed..... day of August 1900.

A. H. Parker
 State Surveyor for the State of Texas.

The State of Texas,


Nueces~~El Paso~~ County,

or..... District,

Survey

No. 11Blk. 12FIELD NOTES of a survey of 685 1/2

acres of land made for the Public Free School Fund
 by virtue of an Act of the First Called Session of
 the Twenty-Sixth Legislature, approved February 23,
 1900, providing for the survey and sale of the
 unsurveyed school land. Said land is situated in



Magnetic Variation $11^{\circ} 20'$

Angle..... from Polaris in..... Elongation

Kudspich 41° 37° *Sierra Blanca*
~~El Paso~~ County, about ~~35~~ miles N.W. from center of County, and known
 as survey No. 12 in Block No. 12

BEGINNING AT the N.E. corner of survey No. 11; thence S. 2037 vrs. to
 the S. E. corner of survey No. 11; thence E. 1900 vrs. to the W.
 line of Block "G", State University lands; thence N. 2037 vrs. to
 the S. E. corner of survey No. 1; thence W. 1900 vrs.

to the place of beginning

Edgar Sparks

Jesse Widann

} Chain Carriers

I, A. H. Parker, State Surveyor for the State of Texas, do hereby
 certify that the foregoing survey was made by me according to law under the direction of the Commissioner of
 the General Land Office by establishing base lines for the block to which this survey belongs; that the limits,
 boundaries and corners, with the marks, natural and artificial, are truly described in the foregoing Plat and Field
 Notes.

Surveyed..... day of August 1900.

A. H. Parker
 State Surveyor for the State of Texas.

The State of Texas,

Kudspich
~~El Paso~~ County,

or..... District,

Survey

No. 12

Blk. 12

FIELD NOTES of a survey of 685 1/2

acres of land made for the Public Free School Fund
 by virtue of an Act of the First Called Session of
 the Twenty-Sixth Legislature, approved February 23,
 1900, providing for the survey and sale of the
 unsurveyed school land. Said land is situated in



The State of Texas,

Rudolph
~~El Paso~~ County,

or _____ District,

Survey

No. 13Blk. 12FIELD NOTES of a survey of 685 1/2

acres of land made for the Public Free School Fund
by virtue of an Act of the First Called Session of
the Twenty-Sixth Legislature, approved February 23,
1900, providing for the survey and sale of the
unsurveyed school land. Said land is situated in

Angle _____ from Polaris in _____ Elongation _____

_____ *Rudolph* _____ 40 38° *Sierra Blanca*
~~El Paso~~ County, about 35 miles N.W. from center of County, and knownas survey No. 13 in Block No. 12

BEGINNING AT the S. E. corner of survey No. 12 in the W. line Block "G"

State University Lands; thence W. 1900 vrs, to the S. W. corner of

survey No. 12; thence S. 2037 vrs.; thence E. 1900 vrs.; thence

N. 2037 vrs.


to the place of beginning

Edgar SparksJesse Widman

Chain Carriers

I, A. H. Parker, State Surveyor for the State of Texas, do hereby
certify that the foregoing survey was made by me according to law under the direction of the Commissioner of
the General Land Office by establishing base lines for the block to which this survey belongs; that the limits,
boundaries and corners, with the marks, natural and artificial, are truly described in the foregoing Plat and Field
Notes.

Surveyed _____ day of August 1900.*A. H. Parker*
State Surveyor for the State of Texas.



The State of Texas,

*Edgar Sparks*El Paso

County,

Survey

No. 14

or

District,

Blk. 12FIELD NOTES of a survey of 685 1/2

acres of land made for the Public Free School Fund
by virtue of an Act of the First Called Session of
the Twenty-Sixth Legislature, approved February 23,
1900, providing for the survey and sale of the
unsurveyed school land. Said land is situated in

Magnetic Variation 11° 20'Angle from Polaris in ElongationEl Paso

County, about

41

miles

39

N.W. from center of County, and known

as survey No. 14 in Block No. 12

BEGINNING AT the N. W. corner of survey No. 13; thence S. 2037 vrs. to
the S. W. corner of survey No. 13; thence W. 1900 vrs.; thence N.
2037 vrs.; thence E. 1900 vrs.

to the place of beginning


Edgar SparksJesse Widmann

Chain Carriers

I, A. H. Parker, State Surveyor for the State of Texas, do hereby
certify that the foregoing survey was made by me according to law under the direction of the Commissioner of
the General Land Office by establishing base lines for the block to which this survey belongs; that the limits,
boundaries and corners, with the marks, natural and artificial, are truly described in the foregoing Plat and Field
Notes.

Surveyed day of August 1900.

A. H. Parker
State Surveyor for the State of Texas.



The State of Texas,

Rudolph
El Paso County,

or _____ District,

Survey

No. 15Blk. 12FIELD NOTES of a survey of 685 1/2

acres of land made for the Public Free School Fund
 by virtue of an Act of the First Called Session of
 the Twenty-Sixth Legislature, approved February 23,
 1900, providing for the survey and sale of the
 unsurveyed school land. Said land is situated in

Angle _____ from Polaris in _____ Elongation _____

El Paso

County, about

40

miles

N.W.

from center of County, and known

as survey No. 15 in Block No. 12BEGINNING AT the N. W. corner of survey No. 14; thence S. 2037 vrs.to the S. W. corner of survey No. 14; thence W. 1900 vrs.; thence N.

2037 vrs.; thence E. 1900 vrs.

to the place of beginning


Edgar SparksJesse Widmann

Chain Carriers

I, A. H. Parker, State Surveyor for the State of Texas, do hereby
 certify that the foregoing survey was made by me according to law under the direction of the Commissioner of
 the General Land Office by establishing base lines for the block to which this survey belongs; that the limits,
 boundaries and corners, with the marks, natural and artificial, are truly described in the foregoing Plat and Field
 Notes.

Surveyed _____ day of August 1900.

A. H. Parker
 State Surveyor for the State of Texas.

Magnetic Variation $11^{\circ} 20'$ Angle 42° from Polaris in El Paso County, about 35 milesElongation $41'$ N.W. from center of County, and known as survey No. 16 in Block No. 12

BEGINNING AT the N. W. corner of survey No. 15; thence S. 2037 vrs. to the S. W. corner of survey No. 15; thence W. 1900 vrs.; thence N. 2037 vrs.; thence E. 1900 vrs.

to the place of beginning

Edgar Sparks

Jesse Widmann

Chain Carriers

I, A. H. Parker, State Surveyor for the State of Texas, do hereby certify that the foregoing survey was made by me according to law under the direction of the Commissioner of the General Land Office by establishing base lines for the block to which this survey belongs; that the limits, boundaries and corners, with the marks, natural and artificial, are truly described in the foregoing Plat and Field Notes.

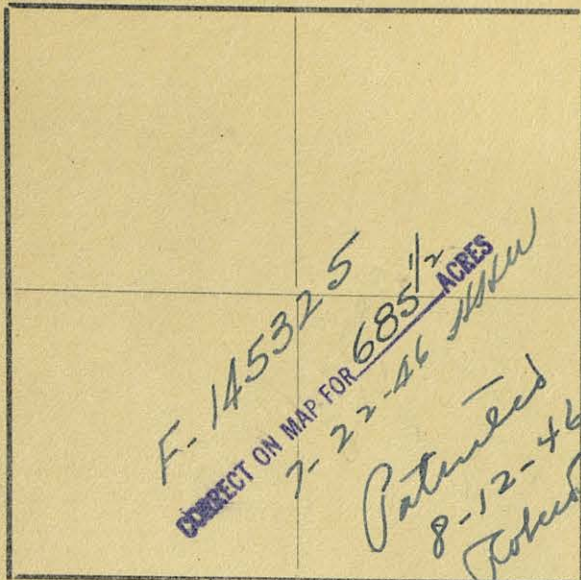
Surveyed August day of 1900.

A. H. Parker
State Surveyor for the State of Texas.

The State of Texas,
El Paso County,
or _____ District,
Survey No. 16
Blk. 12

FIELD NOTES of a survey of 685 1/2 acres of land made for the Public Free School Fund by virtue of an Act of the First Called Session of the Twenty-Sixth Legislature, approved February 23, 1900, providing for the survey and sale of the unsurveyed school land. Said land is situated in

Sierra Blanca N.W. from center of County, and known



Magnetic Variation..... $11^{\circ} 20'$

Angle..... from Polaris in..... Elongation.....

..... *Radspelt* County, about *43* miles *43^{\circ}* *Theresa Blower*
 as survey No. *17* in Block No. *12*

BEGINNING AT the N. W. corner of survey No. 16; thence S. 2037 vrs. to
 the S. W. corner of survey No. 16; thence W. 1900 vrs.; thence N.
 2037 vrs.; thence E. 1900 vrs.

..... to the place of beginning

..... *Edgar Sparks*

..... *Jesse Widmann*

} Chain Carriers


I, *A. H. Parker*, State Surveyor for the State of Texas, do hereby
 certify that the foregoing survey was made by me according to law under the direction of the Commissioner of
 the General Land Office by establishing base lines for the block to which this survey belongs; that the limits,
 boundaries and corners, with the marks, natural and artificial, are truly described in the foregoing Plat and Field
 Notes.

Surveyed..... day of *August* 1900.

A. H. Parker
 State Surveyor for the State of Texas.

The State of Texas, } Survey
Radspelt }
 El Paso County, No. *17*
 or District, Blk. *12*

FIELD NOTES of a survey of *685 1/2*
 acres of land made for the Public Free School Fund
 by virtue of an Act of the First Called Session of
 the Twenty-Sixth Legislature, approved February 23,
 1900, providing for the survey and sale of the
 unsurveyed school land. Said land is situated in



Magnetic Variation $11^{\circ} 20'$

Angle from Polaris in Elongation

Hudspeth
~~El Paso~~ County, about ~~35~~ miles *44* N.W. from center of County, and known

as survey No. 18 in Block No. 12

BEGINNING AT the N. W. corner of survey No. 17; thence S. 2037 vrs. ^{to S.W. cor} of

survey No. 17; thence W. 2200 vrs. to the E. line of Tsp. No. 4, Blk.

76, T. & P. Ry. co.; thence N. ¹⁵⁵³ 1553 vrs. to a rock monument on the

E. slope of a mountain ridge for the N. E. corner of Tsp. 4, Block 76,

T. & P. ry. Co.; thence E. 300 vrs. to a pile of rocks and earth for

the S. E. corner of Block No. 10, which a dagger on a high red hill

bears N. $\frac{3}{4}$ E.; thence N. 484 vrs. to the S. W. corner of survey No.

7; thence E. 1900 vrs.

to the place of beginning

Edgar Sparks

Jesse Widmann

Chain Carriers

I, A. H. Parker, State Surveyor for the State of Texas, do hereby certify that the foregoing survey was made by me according to law under the direction of the Commissioner of the General Land Office by establishing base lines for the block to which this survey belongs; that the limits, boundaries and corners, with the marks, natural and artificial, are truly described in the foregoing Plat and Field Notes.

Surveyed day of August 1900.

A. H. Parker
State Surveyor for the State of Texas.

The State of Texas,

Hudspeth

~~El Paso~~

County,

Survey

No. 18


or District,

Blk. 12

FIELD NOTES of a survey of *768.1* ~~715~~

acres of land made for the Public Free School Fund by virtue of an Act of the First Called Session of the Twenty-Sixth Legislature, approved February 23, 1900, providing for the survey and sale of the unsurveyed school land. Said land is situated in

44 *Laura Blawie*



Magnetic Variation

11 20'

Angle from Polaris in Elongation

Keckspelt~~El Paso~~

County, about

43

35 miles

45

N.W.

from center of County, and known

as survey No. 19 in Block No. 12

BEGINNING AT the S. W. corner of survey No. 18 in the E. line of Tsp. 4

Block 76, T. & P. Ry. Co.; thence E. 2200 vrs. to the S. E. corner

of survey No. 18; thence S. 2037 vrs.; thence W. 2200 vrs. thence

N. 2037 vrs.

to the place of beginning

Edgar Sparks

Jesse Widmann

Chain Carriers

I, A. H. Parker, State Surveyor for the State of Texas, do hereby certify that the foregoing survey was made by me according to law under the direction of the Commissioner of the General Land Office by establishing base lines for the block to which this survey belongs; that the limits, boundaries and corners, with the marks, natural and artificial, are truly described in the foregoing Plat and Field Notes.

Surveyed _____ day of August 1900.

A. H. Parker
State Surveyor for the State of Texas.

The State of Texas,

Keckspelt~~El Paso~~

County,

or

District,

Survey

No. 19


Blk. 12

FIELD NOTES of a survey of

793.8

~~740.8~~

acres of land made for the Public Free School Fund by virtue of an Act of the First Called Session of the Twenty-Sixth Legislature, approved February 23, 1900, providing for the survey and sale of the unsurveyed school land. Said land is situated in



Magnetic Variation $11^{\circ} 20'$

Angle from Polaris in Elongation

El Paso County, about 42 miles N.W. from center of County, and known as survey No. 20 in Block No. 12

BEGINNING AT the N. E. corner of survey No. 19; thence S. 2037 vrs. to the S. E. corner of survey No. 19; thence E. 1900 vrs.; thence N. 2037 vrs.; thence W. 1900 vrs.

to the place of beginning

Edgar Sparks

Jesse Widmann

} Chain Carriers

I, A. H. Parker, State Surveyor for the State of Texas, do hereby certify that the foregoing survey was made by me according to law under the direction of the Commissioner of the General Land Office by establishing base lines for the block to which this survey belongs; that the limits, boundaries and corners, with the marks, natural and artificial, are truly described in the foregoing Plat and Field Notes.


Surveyed day of August 1900.

A. H. Parker
State Surveyor for the State of Texas.

The State of Texas,

El Paso County, Survey No. 20
or District, Blk. 12

FIELD NOTES of a survey of 685 1/2 acres of land made for the Public Free School Fund by virtue of an Act of the First Called Session of the Twenty-Sixth Legislature, approved February 23, 1900, providing for the survey and sale of the unsurveyed school land. Said land is situated in



The State of Texas,

*Hudspeth*El Paso

County,

Survey

No. 21

or

District,

Blk. 12FIELD NOTES of a survey of 685 1/2

acres of land made for the Public Free School Fund
by virtue of an Act of the First Called Session of
the Twenty-Sixth Legislature, approved February 23,
1900, providing for the survey and sale of the
unsurveyed school land. Said land is situated in

Angle from Polaris in Elongation*Hudspeth*El Paso

County, about

4136

miles

43°

N.W.

from center of County, and known

as survey No. 21 in Block No. 12

BEGINNING AT the N. E. corner of survey No. 20; thence S. 2037 vrs. to
the S. E. corner of survey No. 20; thence E. 1900 vrs.; thence N.
2037 vrs.; thence W. 1900 vrs.

to the place of beginning


Edgar SparksJesse Widmann

Chain Carriers

I, A. H. Parker, State Surveyor for the State of Texas, do hereby
certify that the foregoing survey was made by me according to law under the direction of the Commissioner of
the General Land Office by establishing base lines for the block to which this survey belongs; that the limits,
boundaries and corners, with the marks, natural and artificial, are truly described in the foregoing Plat and Field
Notes.

Surveyed day of August 1900.

A. H. Parker
State Surveyor for the State of Texas.



The State of Texas,

Kulpeper~~El Paso~~

County,

Survey

No. 22

or

District,

Blk. 12

FIELD NOTES of a survey of 685 1/2

acres of land made for the Public Free School Fund
by virtue of an Act of the First Called Session of
the Twenty-Sixth Legislature, approved February 23,
1900, providing for the survey and sale of the
unsurveyed school land. Said land is situated in

Magnetic Variation

11° 20'

Angle

from Polaris in

Elongation

Kulpeper~~El Paso~~

County, about

41'

35 miles

N.W.

from center of County, and known

as survey No.

22

in Block No.

12

BEGINNING AT the N. E. corner of survey No. 21; thence S. 2037 vrs. to
the S. E. corner of survey No. 21; thence E. 1900 vrs.; thence N. 2037
vrs.; thence W. 1900 vrs.

to the place of beginning

Edgar Sparks


Jesse Widmann

Chain Carriers

I, A. H. Parker, State Surveyor for the State of Texas, do hereby
certify that the foregoing survey was made by me according to law under the direction of the Commissioner of
the General Land Office by establishing base lines for the block to which this survey belongs; that the limits,
boundaries and corners, with the marks, natural and artificial, are truly described in the foregoing Plat and Field
Notes.

Surveyed day of August 1900.

A. H. Parker
State Surveyor for the State of Texas.



The State of Texas,
Nueces
~~El Paso~~ County,
 or _____ District,
 Survey No. 23
 Blk. 12

FIELD NOTES of a survey of 685 1/2 acres of land made for the Public Free School Fund by virtue of an Act of the First Called Session of the Twenty-Sixth Legislature, approved February 23, 1900, providing for the survey and sale of the unsurveyed school land. Said land is situated in *Seena Flower* ~~El Paso~~ County, about 40 ^{41°} ~~335~~ miles N.W. from center of County, and known

Magnetic Variation 11° 20'
 Angle _____ from Polaris in _____ Elongation _____
 as survey No. 23 in Block No. 12


BEGINNING AT the N. E. corner of survey No. 22; thence S. 2037 vrs. to the S. E. corner of survey No. 22; thence E. 1900 vrs.; thence N. 2037; thence W. 1900 vrs. _____ to the place of beginning

Edgar Sparks
Jesse Widmann } Chain Carriers

I, A. H. Parker, State Surveyor for the State of Texas, do hereby certify that the foregoing survey was made by me according to law under the direction of the Commissioner of the General Land Office by establishing base lines for the block to which this survey belongs; that the limits, boundaries and corners, with the marks, natural and artificial, are truly described in the foregoing Plat and Field Notes.

Surveyed _____ day of August 1900.

A. H. Parker
 State Surveyor for the State of Texas.



The State of Texas,

*Rudolph*El Paso

County,

Survey

No. 24

or

District,

Blk. 12FIELD NOTES of a survey of 685 1/2

acres of land made for the Public Free School Fund
by virtue of an Act of the First Called Session of
the Twenty-Sixth Legislature, approved February 23,
1900, providing for the survey and sale of the
unsurveyed school land. Said land is situated in

Magnetic Variation 11° 20'
Angle from Polaris in Elongation

El Paso

County, about

4035

miles

39°

N.W.

from center of County, and known

as survey No. 24 in Block No. 12BEGINNING AT the N. E. corner of survey No. 23; thence S. . 2037 vrs. tothe S. E. corner of survey No. 23; thence E. 1900 vrs. to the S. W.corner of Block "G", State University Lands; thence N. 2037 vrs. tothe S. E. corner of survey No. 13; thence W. 1900 vrs.

to the place of beginning

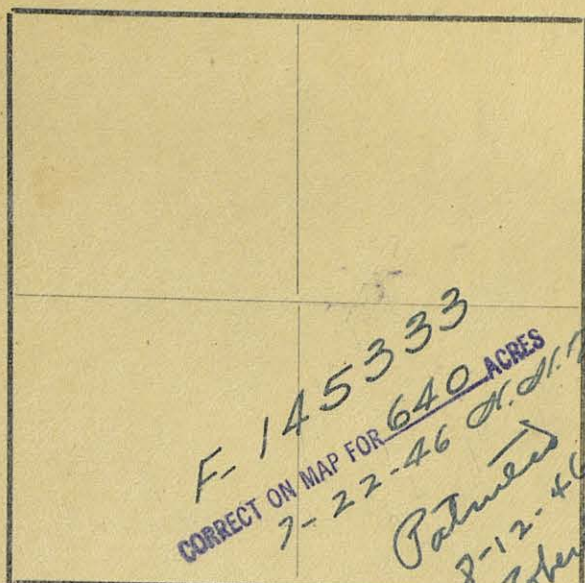
Edgar SparksJesse Widmann

Chain Carriers

I, A. H. Parker, State Surveyor for the State of Texas, do hereby
certify that the foregoing survey was made by me according to law under the direction of the Commissioner of
the General Land Office by establishing base lines for the block to which this survey belongs; that the limits,
boundaries and corners, with the marks, natural and artificial, are truly described in the foregoing Plat and Field
Notes.

Surveyed day of August 1900.

A. H. Parker
State Surveyor for the State of Texas.



The State of Texas,

Kalper
El Paso County,

Survey

No. 1

or District,

Blk. 13

FIELD NOTES of a survey of 640

acres of land made for the Public Free School Fund
by virtue of an Act of the First Called Session of
the Twenty-Sixth Legislature, approved February 23,
1900, providing for the survey and sale of the
unsurveyed school land. Said land is situated in

Angle from Polaris in Elongation

Kalper 39
El Paso County, about 35 miles40° N.W. *Jesse Blower*
from center of County, and known

as survey No. 1 in Block No. 13

BEGINNING AT the S. W. corner of Block "G" State University Lands, and the
the S. E. corner of survey No. 24, Block 12; thence S. 1900 vrs.; thence
W. 1900 vrs.; thence N. 1900 vrs.; thence E. 1900 vrs.

(This block contains good grass land)

to the place of beginning

Edgar Sparks

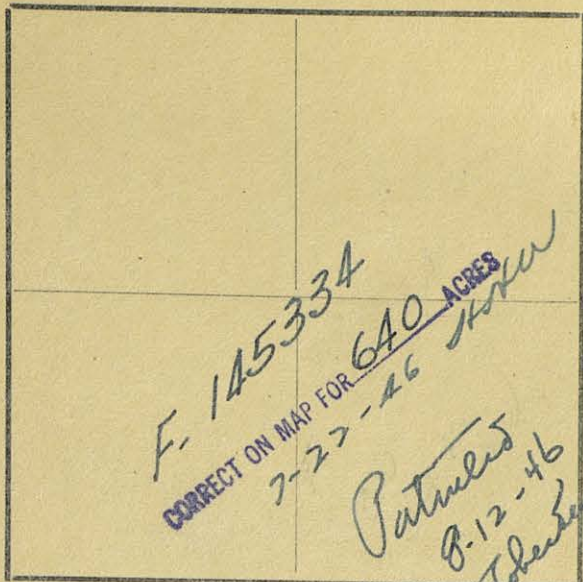
Jesse Widmann

Chain Carriers

I, A. H. Parker, State Surveyor for the State of Texas, do hereby
certify that the foregoing survey was made by me according to law under the direction of the Commissioner of
the General Land Office by establishing base lines for the block to which this survey belongs; that the limits,
boundaries and corners, with the marks, natural and artificial, are truly described in the foregoing Plat and Field
Notes.

Surveyed day of August 1900.

A. H. Parker
State Surveyor for the State of Texas.

Magnetic Variation $11^{\circ}20'$

Angle from Polaris in Elongation

~~El Paso~~ County, about

as survey No. 2 in Block No. 13

BEGINNING AT the N. W. corner of survey No. 1; thence S. 1900 vrs. to
 the S. W. corner of survey No. 1; thence W. 1900 vrs.; thence N.
 1900 vrs.; thence E. 1900 vrs.

to the place of beginning

Edgar Sparks

Jesse Widmann

Chain Carriers

I, A. H. Parker, State Surveyor for the State of Texas, do hereby
 certify that the foregoing survey was made by me according to law under the direction of the Commissioner of
 the General Land Office by establishing base lines for the block to which this survey belongs; that the limits,
 boundaries and corners, with the marks, natural and artificial, are truly described in the foregoing Plat and Field
 Notes.

Surveyed day of August 1900.

A. H. Parker
 State Surveyor for the State of Texas.

The State of Texas,

AdelbertEl Paso

County,

or

District,

Survey

No. 2

Blk. 13

FIELD NOTES of a survey of 640

acres of land made for the Public Free School Fund
 by virtue of an Act of the First Called Session of
 the Twenty-Sixth Legislature, approved February 23,
 1900, providing for the survey and sale of the
 unsurveyed school land. Said land is situated in


39

35

N.W.

from center of County, and known

Linda Howe



Magnetic Variation

11°20'

Angle

from Polaris in

Elongation

Rudolph
~~El Paso~~ County, about

40

35

miles

42°

N.W.

Jessie Blount
 from center of County, and known

as survey No. 3 in Block No. 13

BEGINNING AT the N. W. corner of survey No. 2; thence S. 1900 vrs. to
 the S. W. corner of survey No. 2; thence W. 1900 vrs.; thence
 N. 1900 vrs.; thence E. 1900 vrs.

to the place of beginning

Edgar Sparks

Jesse Widmann

Chain Carriers


I, A. H. Parker, State Surveyor for the State of Texas, do hereby
 certify that the foregoing survey was made by me according to law under the direction of the Commissioner of
 the General Land Office by establishing base lines for the block to which this survey belongs; that the limits,
 boundaries and corners, with the marks, natural and artificial, are truly described in the foregoing Plat and Field
 Notes.

Surveyed day of August 1900.

A. H. Parker
 State Surveyor for the State of Texas.

The State of Texas,
Rudolph
~~El Paso~~ County,
 or District,
 Survey No. 3
 Blk. 13

FIELD NOTES of a survey of 640
 acres of land made for the Public Free School Fund
 by virtue of an Act of the First Called Session of
 the Twenty-Sixth Legislature, approved February 23,
 1900, providing for the survey and sale of the
 unsurveyed school land. Said land is situated in



The State of Texas,

Richard~~El Paso~~

County,

Survey

No. 4

or

District,

Blk. 13FIELD NOTES of a survey of 640

acres of land made for the Public Free School Fund
by virtue of an Act of the First Called Session of
the Twenty-Sixth Legislature, approved February 23,
1900, providing for the survey and sale of the
unsurveyed school land. Said land is situated in

Magnetic Variation 110° 20'

Angle from Polaris in Elongation

~~El Paso~~

County, about

41

miles

43°

N.W. from center of County, and known

as survey No. 4 in Block No. 13

BEGINNING AT the N. W. corner of survey No. 3; thence S. 1900 vrs. to

the S. W. corner of survey No. 3; thence W. 1900 vrs.; thence N.

1900 vrs.; thence E. 1900 vrs.

to the place of beginning

Edgar Sparks

Jesse Widmann


Chain Carriers

I, A. H. Parker, State Surveyor for the State of Texas, do hereby

certify that the foregoing survey was made by me according to law under the direction of the Commissioner of
the General Land Office by establishing base lines for the block to which this survey belongs; that the limits,
boundaries and corners, with the marks, natural and artificial, are truly described in the foregoing Plat and Field
Notes.

Surveyed day of August 1900.

State Surveyor for the State of Texas.



Magnetic Variation $11^{\circ} 20'$

Angle from Polaris in Elongation

El Paso

County, about

41
35

miles

45
N.W.

from center of County, and known

as survey No. *5* in Block No. *13*

BEGINNING AT

the N. W. corner of survey No. *34*; thence S. 1900 vrs. to
the S. W. corner of survey No. *4*; thence W. 1900 vrs.; thence N.
1900 vrs.; thence E. 1900 vrs.

to the place of beginning

Edgar Sparks

Jesse Widmann

Chain Carriers

I, *A. H. Parker*, State Surveyor for the State of Texas, do hereby
certify that the foregoing survey was made by me according to law under the direction of the Commissioner of
the General Land Office by establishing base lines for the block to which this survey belongs; that the limits,
boundaries and corners, with the marks, natural and artificial, are truly described in the foregoing Plat and Field
Notes.

Surveyed day of *August* 1900.

A. H. Parker
State Surveyor for the State of Texas.

The State of Texas,

Andrew
El Paso

County,

or

District,


Survey

No. *5*

Blk. *13*

FIELD NOTES of a survey of *640*

acres of land made for the Public Free School Fund
by virtue of an Act of the First Called Session of
the Twenty-Sixth Legislature, approved February 23,
1900, providing for the survey and sale of the
unsurveyed school land. Said land is situated in



The State of Texas,

Kudspitt
El Paso

County,

Survey

No. 6

or

District,

Blk. 13FIELD NOTES of a survey of 740 1/2

acres of land made for the Public Free School Fund
by virtue of an Act of the First Called Session of
the Twenty-Sixth Legislature, approved February 23,
1900, providing for the survey and sale of the
unsurveyed school land. Said land is situated in

Magnetic Variation

11° 20'

Angle from Polaris in Elongation

Kudspitt
El Paso County, about 42 miles46°N.W.*Travis Blawie*
from center of County, and knownas survey No. 6 in Block No. 13

BEGINNING AT the N. W. corner of survey No. 5; thence S. 1900 vrs. to
the S. W. corner of survey No. 5; thence W. 2200 vrs. to the E. line
of Tsp. No. 4, Block 76, T. & P. ry. Co.; thence N. 1900 vrs. to the
S. W. corner of survey No. 19, Block 12; thence E. 2200 vrs.

to the place of beginning


Edgar SparksJesse Widmann

Chain Carriers

I, A. H. Parker, State Surveyor for the State of Texas, do hereby
certify that the foregoing survey was made by me according to law under the direction of the Commissioner of
the General Land Office by establishing base lines for the block to which this survey belongs; that the limits,
boundaries and corners, with the marks, natural and artificial, are truly described in the foregoing Plat and Field
Notes.

Surveyed day of August 1900.

A. H. Parker
State Surveyor for the State of Texas.



The State of Texas,

Hudspeth
El Paso County,

Survey

No. 7

or _____ District,

Blk. 13

FIELD NOTES of a survey of 740 1/2

acres of land made for the Public Free School Fund
by virtue of an Act of the First Called Session of
the Twenty-Sixth Legislature, approved February 23,
1900, providing for the survey and sale of the
unsurveyed school land. Said land is situated in

Magnetic Variation 11° 20'

Angle from Polaris in Elongation

Hudspeth
El Paso County, about 41 38° *Jesse Blawie*
35 miles N.W. from center of County, and known

as survey No. 7 in Block No. 13

BEGINNING AT the S. W. corner of survey No. 6 in the E. line Tsp. No. 4,
Block 76, T. & P. Ry. Co.; thence E. 2200 vrs. to the S. E. corner of No
6; thence S. 1900 vrs.; thence W. 2200 vrs.; thence N. 1900 vrs.

to the place of beginning

Edgar Sparks


Jesse Widmann

Chain Carriers

I, A. H. Parker, State Surveyor for the State of Texas, do hereby
certify that the foregoing survey was made by me according to law under the direction of the Commissioner of
the General Land Office by establishing base lines for the block to which this survey belongs; that the limits,
boundaries and corners, with the marks, natural and artificial, are truly described in the foregoing Plat and Field
Notes.

Surveyed _____ day of August 1900.

A. H. Parker
State Surveyor for the State of Texas.

Magnetic Variation $11^{\circ} 20'$

Angle from Polaris in Elongation

Thompson
El Paso County, about 35 miles

The State of Texas,
Thompson
El Paso County,
 or District,

Survey

No. 8Blk. 13FIELD NOTES of a survey of 640

acres of land made for the Public Free School Fund
 by virtue of an Act of the First Called Session of
 the Twenty-Sixth Legislature, approved February 23,
 1900, providing for the survey and sale of the
 unsurveyed school land. Said land is situated in

46
N.W. *Sierra Blanca*
 from center of County, and known

as survey No. 8 in Block No. 13

BEGINNING AT the N. E. corner of survey No. 7; thence S. 1900 vrs. to
 the S. E. corner of survey No. 7; thence E. 1900 vrs.; thence N.
 1900 vrs.; thence W. 1900 vrs.

to the place of beginning


Edgar SparksJesse Widmann

Chain Carriers

I, A. H. Parker, State Surveyor for the State of Texas, do hereby
 certify that the foregoing survey was made by me according to law under the direction of the Commissioner of
 the General Land Office by establishing base lines for the block to which this survey belongs; that the limits,
 boundaries and corners, with the marks, natural and artificial, are truly described in the foregoing Plat and Field
 Notes.

Surveyed day of August 1900.

A. H. Parker
 State Surveyor for the State of Texas.



Magnetic Variation

11°20'

Angle from Polar's in Elongation

Hubert~~El Paso~~

County, about

40
55

miles

45°
N.W.*Leila Blower*

from center of County, and known

as survey No. 9 in Block No. 13

BEGINNING AT the N. E. corner of survey No. 8; thence S. 1900 vrs. to
the S. E. corner of survey No. 8; thence W. 190.0 vrs.; thence N.
1900 vrs.; thence ~~E~~ 1900 vrs.

to the place of beginning

Edgar Sparks

Jesse Widmann

Chain Carriers

I, A. H. Parker, State Surveyor for the State of Texas, do hereby
certify that the foregoing survey was made by me according to law under the direction of the Commissioner of
the General Land Office by establishing base lines for the block to which this survey belongs; that the limits,
boundaries and corners, with the marks, natural and artificial, are truly described in the foregoing Plat and Field
Notes.

Surveyed day of

August

1900.

A. H. Parker
State Surveyor for the State of Texas.

The State of Texas,

Hubert~~El Paso~~

County,

or

District,


Survey

No. 9

Blk. 13

FIELD NOTES of a survey of 640

acres of land made for the Public Free School Fund
by virtue of an Act of the First Called Session of
the Twenty-Sixth Legislature, approved February 23,
1900, providing for the survey and sale of the
unsurveyed school land. Said land is situated in

Magnetic Variation $11^{\circ}20'$

Angle from Polaris in Elongation

Hudspeth
~~El Paso~~ County, about *39* miles

as survey No. *10* in Block No. *13*

BEGINNING AT the N. E. corner of survey No. 9; thence S. 1900 vrs. to
 the S. E. corner of survey No. 9; thence E. 1900 vrs; thence N.
 1900 vrs.; thence W. 1900 vrs.

to the place of beginning

*Edgar Sparks**Jesse Widmann*

Chain Carriers

I, *A. H. Parker*, State Surveyor for the State of Texas, do hereby
 certify that the foregoing survey was made by me according to law under the direction of the Commissioner of
 the General Land Office by establishing base lines for the block to which this survey belongs; that the limits,
 boundaries and corners, with the marks, natural and artificial, are truly described in the foregoing Plat and Field
 Notes.

Surveyed day of *August* 1900.

A. H. Parker
 State Surveyor for the State of Texas.

The State of Texas,

Hudspeth
~~El Paso~~ County,


or District,

Survey

No. *10*Blk. *13*FIELD NOTES of a survey of *640*

acres of land made for the Public Free School Fund
 by virtue of an Act of the First Called Session of
 the Twenty-Sixth Legislature, approved February 23,
 1900, providing for the survey and sale of the
 unsurveyed school land. Said land is situated in

44 miles *N.W.* from center of County, and known
Laura Blouca



The State of Texas,

McLopitt
~~El Paso~~ County,

or District,

Survey

No. 11Blk. 13FIELD NOTES of a survey of 640

acres of land made for the Public Free School Fund
by virtue of an Act of the First Called Session of
the Twenty-Sixth Legislature, approved February 23,
1900, providing for the survey and sale of the
unsurveyed school land. Said land is situated in

Angle from Polaris in Elongation

McLopitt
~~El Paso~~ County, about3735 miles44

N.W. from center of County, and known

as survey No. 11 in Block No. 13

BEGINNING AT the N. E. corner of survey No. 10; thence S. 1900 vrs. to

the S. E. corner of survey No. 10; thence E. 1900 vrs.; thence N.

1900 vrs.; thence W. 1900 vrs.


to the place of beginning

*Edgar Sparks**Jesse Widmann*

Chain Carriers

I, A. H. Parker, State Surveyor for the State of Texas, do hereby
certify that the foregoing survey was made by me according to law under the direction of the Commissioner of
the General Land Office by establishing base lines for the block to which this survey belongs; that the limits,
boundaries and corners, with the marks, natural and artificial, are truly described in the foregoing Plat and Field
Notes.

Surveyed day of August 1900.*A. H. Parker*
State Surveyor for the State of Texas.



Magnetic Variation $11^{\circ}20'$

Angle from Polaris in Elongation

Hubert
~~El Paso~~ County, about *38* miles *43^{\circ}* *Jessie Blauer*
 N.W. from center of County, and known
 as survey No. *12* in Block No. *13*

BEGINNING AT the N. E. corner of survey No. 11; thence S. 1900 vrs. to
 the S. E. corner of survey No. 11; thence E. 1900 vrs. to the S. E.
 corner of survey No. 7; thence N. 1900 vrs. to the S. E. corner of
 survey No. 1; thence W. 1900 vrs.

to the place of beginning

Edgar Sparks

Jesse Widmann

Chain Carriers

I, *A. H. Parker*, State Surveyor for the State of Texas, do hereby
 certify that the foregoing survey was made by me according to law under the direction of the Commissioner of
 the General Land Office by establishing base lines for the block to which this survey belongs; that the limits,
 boundaries and corners, with the marks, natural and artificial, are truly described in the foregoing Plat and Field
 Notes.


Surveyed day of *August* 1900.

A. H. Parker
 State Surveyor for the State of Texas.

The State of Texas,
~~El Paso~~ County,
 or District,
 Survey No. *12*
 Blk. *13*

FIELD NOTES of a survey of *640*

acres of land made for the Public Free School Fund
 by virtue of an Act of the First Called Session of
 the Twenty-Sixth Legislature, approved February 23,
 1900, providing for the survey and sale of the
 unsurveyed school land. Said land is situated in



Magnetic Variation

11°20'

Angle

from Polaris in

Elongation

Kudapell~~El Paso~~

County, about

37

miles

N.W.

from center of County, and known

as survey No.

13

in Block No.

13

BEGINNING AT the S. E. corner of survey No. 12; thence W. 1900 vrs. to
 the S. W. Corner of survey No. 12; thence S. 1900 vrs.; thence E.
 1900 vrs.; thence N. 1900 vrs.

to the place of beginning

Edgar Sparks

Jesse Widmann

Chain Carriers

I, A. H. Parker, State Surveyor for the State of Texas, do hereby
 certify that the foregoing survey was made by me according to law under the direction of the Commissioner of
 the General Land Office by establishing base lines for the block to which this survey belongs; that the limits,
 boundaries and corners, with the marks, natural and artificial, are truly described in the foregoing Plat and Field
 Notes.

Surveyed _____ day of August 1900.

A. H. Parker
 State Surveyor for the State of Texas.

The State of Texas,

Kudapell~~El Paso~~

County,

or

District,

Survey

No. 13


Blk. 13

FIELD NOTES of a survey of 640

acres of land made for the Public Free School Fund
 by virtue of an Act of the First Called Session of
 the Twenty-Sixth Legislature, approved February 23,
 1900, providing for the survey and sale of the
 unsurveyed school land. Said land is situated in

43°

Sierra Blanca



Magnetic Variation $11^{\circ}20'$

Angle 38° from Polaris in El Paso County, about

as survey No. 14 in Block No. 13

BEGINNING AT the N. W. corner of survey No. 13; thence S. 1900 vrs. to the S. W. corner of survey No. 13; thence W. 1900 vrs.; thence N. 1900 vrs.; thence E. 1900 vrs.

to the place of beginning

EDgar Sparks

Jesse Widmann

Chain Carriers

I, A. H. Parker, State Surveyor for the State of Texas, do hereby certify that the foregoing survey was made by me according to law under the direction of the Commissioner of the General Land Office by establishing base lines for the block to which this survey belongs; that the limits, boundaries and corners, with the marks, natural and artificial, are truly described in the foregoing Plat and Field Notes.

Surveyed August day of 1900.

A. H. Parker
State Surveyor for the State of Texas.

The State of Texas,

Richard

El Paso

County,

or

District,

Survey

No. 14


Blk. 13

FIELD NOTES of a survey of 640

acres of land made for the Public Free School Fund by virtue of an Act of the First Called Session of the Twenty-Sixth Legislature, approved February 23, 1900, providing for the survey and sale of the

unsurveyed school land. Said land is situated in

38 44 Jesse Widmann
El Paso County, about 35 miles N.W. from center of County, and known



Magnetic Variation $11^{\circ} 20'$

Angle from Polaris in Elongation

Rudapell 39
~~El Paso~~ County, about 35 miles $N.W.$ 45° from center of County, and known
 as survey No. 15 in Block No. 13

BEGINNING AT the N. W. corner of survey No. 14; thence S. 1900 vrs. to
 the S. W. corner of survey No. 14; thence W. 1900 vrs.; thence N.
 1900 vrs.; thence E. 1900 vrs.

to the place of beginning

Edgar Sparks

Jesse Widmann

Chain Carriers


I, A. H. Parker, State Surveyor for the State of Texas, do hereby
 certify that the foregoing survey was made by me according to law under the direction of the Commissioner of
 the General Land Office by establishing base lines for the block to which this survey belongs; that the limits,
 boundaries and corners, with the marks, natural and artificial, are truly described in the foregoing Plat and Field
 Notes.

Surveyed day of August 1900.

A. H. Parker
 State Surveyor for the State of Texas.

The State of Texas,
Rudapell
~~El Paso~~ County,
 or District,
 Survey
 No. 15
 Blk. 13

FIELD NOTES of a survey of 640
 acres of land made for the Public Free School Fund
 by virtue of an Act of the First Called Session of
 the Twenty-Sixth Legislature, approved February 23,
 1900, providing for the survey and sale of the
 unsurveyed school land. Said land is situated in

Magnetic Variation $11^{\circ} 20'$

Angle from Polaris in Elongation

Richard H.
El Paso County, about

as survey No. 16 in Block No. 13

BEGINNING AT the N. W. corner of survey No. 15; thence S. 1900 vrs. to
the S. W. corner of survey No. 15; thence W. 1900 vrs.; thence N.
1900 vrs.; thence E. 1900 vrs.

to the place of beginning

Edgar Sparks

Jesse Widmann

Chain Carriers

I, A. H. Parker, State Surveyor for the State of Texas, do hereby
certify that the foregoing survey was made by me according to law under the direction of the Commissioner of
the General Land Office by establishing base lines for the block to which this survey belongs; that the limits,
boundaries and corners, with the marks, natural and artificial, are truly described in the foregoing Plat and Field
Notes.

Surveyed day of August 1900.

A. H. Parker
State Surveyor for the State of Texas.

The State of Texas,

Richard H.
El Paso County,

or District,

Survey


No. 16

Blk. 13

FIELD NOTES of a survey of 640

acres of land made for the Public Free School Fund
by virtue of an Act of the First Called Session of
the Twenty-Sixth Legislature, approved February 23,
1900, providing for the survey and sale of the
unsurveyed school land. Said land is situated in

39 46° *Teira Blanca*
35 miles N. W. from center of County, and known



Magnetic Variation $11^{\circ} 20'$

Angle from Polaris in Elongation

Thudspitt
El Paso County, about 40° $35'$

as survey No. 17 in Block No. 13

BEGINNING AT the N. W. corner of survey No. 16; thence S. 1900 vrs. to the S. W. corner of survey No. 16; thence W/ 1900 vrs.; thence N. 1900 vrs.; thence E. 1900 vrs.

to the place of beginning

Edgar Sparks

Jesse Widmann

Chain Carriers

I, A. H. Parker, State Surveyor for the State of Texas, do hereby certify that the foregoing survey was made by me according to law under the direction of the Commissioner of the General Land Office by establishing base lines for the block to which this survey belongs; that the limits, boundaries and corners, with the marks, natural and artificial, are truly described in the foregoing Plat and Field Notes.

Surveyed day of August 1900.

A. H. Parker
State Surveyor for the State of Texas.

The State of Texas,

Thudspitt
El Paso

County,

or

District,

Survey


No. 17

Blk. 13

FIELD NOTES of a survey of 640

acres of land made for the Public Free School Fund by virtue of an Act of the First Called Session of the Twenty-Sixth Legislature, approved February 23, 1900, providing for the survey and sale of the unsurveyed school land. Said land is situated in

47° *Thudspitt*
N.W. from center of County, and known

Magnetic Variation..... $11^{\circ} 20'$

Angle..... from Polaris in..... Elongation

..... *Hulspitt* *El Paso* County, about *44* milesas survey No. *18* in Block No. *13*

BEGINNING AT the N. W. corner of survey No. 17; thence S. 1900 vrs. to the S. W. corner of survey No. 17; thence *N.* 2200 vrs. to the E. line of Tsp. No. 4 Block 76, T. & P. Ry. Co.; thence N. 1900 vrs. to the S.W. corner of survey No. 7; thence E. 2200 vrs.

to the place of beginning

*Edgar Sparks**Jesse Widmann*

Chain Carriers

I, *A. H. Parker*, State Surveyor for the State of Texas, do hereby certify that the foregoing survey was made by me according to law under the direction of the Commissioner of the General Land Office by establishing base lines for the block to which this survey belongs; that the limits, boundaries and corners, with the marks, natural and artificial, are truly described in the foregoing Plat and Field Notes.

Surveyed..... day of *August* 1900.

A. H. Parker
State Surveyor for the State of Texas.

The State of Texas,

Hulspitt
El Paso County,


or..... District,

Survey

No. *18*Blk. *13*FIELD NOTES of a survey of *740 1/2*

acres of land made for the Public Free School Fund by virtue of an Act of the First Called Session of the Twenty-Sixth Legislature, approved February 23, 1900, providing for the survey and sale of the unsurveyed school land. Said land is situated in

48° *Tolutes*
N.W. from center of County, and known



The State of Texas,

Hudspeth
~~El Paso~~ County, Survey No. 19
 or District, Blk. 13

FIELD NOTES of a survey of 740 1/2

acres of land made for the Public Free School Fund
 by virtue of an Act of the First Called Session of
 the Twenty-Sixth Legislature, approved February 23,
 1900, providing for the survey and sale of the
 unsurveyed school land. Said land is situated in

Angle..... from Polaris in..... Elongation

Hudspeth 40 *Texas Blanca*
~~El Paso~~ County, about 35 miles N.W. from center of County, and known

as survey No. 19 in Block No. 13

BEGINNING AT the S. W. corner of survey No. 18 in the LE line, Tsp. No.
4, Block 76, T. & P. Ry. Co.; thence E. 2200 vrs. to the S. E. corner
 of survey No. 18; thence S. 1900 vrs.; thence W. 2200 vrs.; thence
 N. 1900 vrs.

to the place of beginning


Edgar SparksJesse Widmann

Chain Carriers

I, A. H. Parker, State Surveyor for the State of Texas, do hereby
 certify that the foregoing survey was made by me according to law under the direction of the Commissioner of
 the General Land Office by establishing base lines for the block to which this survey belongs; that the limits,
 boundaries and corners, with the marks, natural and artificial, are truly described in the foregoing Plat and Field
 Notes.

Surveyed..... day of August 1900.

A. H. Parker
 State Surveyor for the State of Texas.



The State of Texas, } Survey
Hudspeth }
El Paso County, } No. 20
 or _____ District, } Blk. 13

FIELD NOTES of a survey of 640
 acres of land made for the Public Free School Fund
 by virtue of an Act of the First Called Session of
 the Twenty-Sixth Legislature, approved February 23,
 1900, providing for the survey and sale of the
 unsurveyed school land. Said land is situated in

Magnetic Variation 11° 20'
 Angle _____ from Polaris in _____ Elongation _____
Hudspeth 39 46°
El Paso County, about 35 miles N.W. Sierra Blanca
 as survey No. 20 in Block No. 13

BEGINNING AT the N. E. corner of survey No. 19; thence S. 1900 vrs. to
 the S. E. corner of survey No. 19; thence E. 1900 vrs.; thence N.
 1900 vrs.; thence W. 1900 vrs.


to the place of beginning

Edgar Sparks }
Jesse Widmann } Chain Carriers

I, A. H. Parker, State Surveyor for the State of Texas, do hereby
 certify that the foregoing survey was made by me according to law under the direction of the Commissioner of
 the General Land Office by establishing base lines for the block to which this survey belongs; that the limits,
 boundaries and corners, with the marks, natural and artificial, are truly described in the foregoing Plat and Field
 Notes.

Surveyed _____ day of August 1900.

A. H. Parker
 State Surveyor for the State of Texas.



Magnetic Variation $11^{\circ}20'$

Angle from Polaris in Elongation

Needlepoint
~~El Paso~~ County, about 39 miles 47° *Sierra Blanca*
 N.W. from center of County, and known
 as survey No. 21 in Block No. 13

BEGINNING AT the N. E. corner of survey No. 20; thence S. 1900 vrs. to
 the S. E. corner of survey No. 20; thence E. 1900 vrs.; thence N.
 1900 vrs.; thence W. 1900 vrs.

to the place of beginning

Edgar Sparks

Jesse Widmann

Chain Carriers

I, A. H. Parker, State Surveyor for the State of Texas, do hereby
 certify that the foregoing survey was made by me according to law under the direction of the Commissioner of
 the General Land Office by establishing base lines for the block to which this survey belongs; that the limits,
 boundaries and corners, with the marks, natural and artificial, are truly described in the foregoing Plat and Field
 Notes.


Surveyed day of August 1900.

A. H. Parker
 State Surveyor for the State of Texas.

The State of Texas,
Needlepoint
~~El Paso~~ County,
 or District,
 Survey No. 21
 Blk. 13

FIELD NOTES of a survey of 640

acres of land made for the Public Free School Fund
 by virtue of an Act of the First Called Session of
 the Twenty-Sixth Legislature, approved February 23,
 1900, providing for the survey and sale of the
 unsurveyed school land. Said land is situated in



The State of Texas,

Richardson~~El Paso~~

County,

Survey

No. 22

or

District,

Blk. 13

FIELD NOTES of a survey of 640

acres of land made for the Public Free School Fund
by virtue of an Act of the First Called Session of
the Twenty-Sixth Legislature, approved February 23,
1900, providing for the survey and sale of the
unsurveyed school land. Said land is situated in

Angle from Polaris in Elongation

Richardson~~El Paso~~

County, about

38
~~35~~

miles

46
N.W.

from center of County, and known

as survey No. 22 in Block No. 13

BEGINNING AT the N. E. corner of survey No. 21; thence S. 1900 vrs. to
the S. E. corner of survey No. 21; thence E. 1900 vrs.; thence N.
1900 vrs.; thence W. 1900 vrs.

to the place of beginning

Edgar Sparks


Jesse Widmann

Chain Carriers

I, A. H. Parker, State Surveyor for the State of Texas, do hereby
certify that the foregoing survey was made by me according to law under the direction of the Commissioner of
the General Land Office by establishing base lines for the block to which this survey belongs; that the limits,
boundaries and corners, with the marks, natural and artificial, are truly described in the foregoing Plat and Field
Notes.

Surveyed day of August 1900.

A. H. Parker
State Surveyor for the State of Texas.



Magnetic Variation $11^{\circ} 20'$

Angle from Polaris in Elongation

Rudolph
El Paso County, about *37* miles *45^{\circ}* N.W. *Sierra Blanca*
as survey No. *23* in Block No. *13*

BEGINNING AT the N. E. corner of survey No. 22; thence S. 1900 vrs. to
the S. E. corner of survey No. 22; thence E. 1900 vrs.; thence N.
1900 vrs.; thence W. 1900 vrs.

to the place of beginning

Edgar Sparks
Jesse Widmann } Chain Carriers

I, *A. H. Parker*, State Surveyor for the State of Texas, do hereby
certify that the foregoing survey was made by me according to law under the direction of the Commissioner of
the General Land Office by establishing base lines for the block to which this survey belongs; that the limits,
boundaries and corners, with the marks, natural and artificial, are truly described in the foregoing Plat and Field
Notes.

Surveyed day of *August* 1900.

A. H. Parker
State Surveyor for the State of Texas.

The State of Texas,

Rudolph
El Paso County,
or District,


Survey

No. *23*

Blk. *13*

FIELD NOTES of a survey of *640*

acres of land made for the Public Free School Fund
by virtue of an Act of the First Called Session of
the Twenty-Sixth Legislature, approved February 23,
1900, providing for the survey and sale of the
unsurveyed school land. Said land is situated in



Magnetic Variation.....

11°20'

Angle..... from Polaris in..... Elongation

Hulapitt~~El Paso~~

County, about

37

miles

44°

N.W.

from center of County, and known

as survey No. 24 in Block No. 13

BEGINNING AT the N. E. corner of survey No. 23; thence S. 1900 vrs. to
 the S. E. corner of survey No. 23; thence E. 1900 vrs.; thence N.
 1900 vrs.; thence W. 1900 vrs.

to the place of beginning

Edgar Sparks

Jesse Widmann

Chain Carriers

I, A. H. Parker, State Surveyor for the State of Texas, do hereby
 certify that the foregoing survey was made by me according to law under the direction of the Commissioner of
 the General Land Office by establishing base lines for the block to which this survey belongs; that the limits,
 boundaries and corners, with the marks, natural and artificial, are truly described in the foregoing Plat and Field
 Notes.

Surveyed..... day of August 1900.

A. H. Parker
 State Surveyor for the State of Texas.

The State of Texas,

Hulapitt
~~El Paso~~ County,

or..... District,


Survey

No. 24

Blk. 13

FIELD NOTES of a survey of 640

acres of land made for the Public Free School Fund
 by virtue of an Act of the First Called Session of
 the Twenty-Sixth Legislature, approved February 23,
 1900, providing for the survey and sale of the
 unsurveyed school land. Said land is situated in



Magnetic Variation $11^{\circ} 20'$

Angle from Polaris in Elongation

Rudapest
~~El Paso~~ County, about 37 miles 44° *Tierra Blanca*
 N.W. from center of County, and known
 as survey No. 25 in Block No. 13

BEGINNING AT the S. E. corner of survey No. 24; thence W. 1900 vrs. to
 the S. W. corner of survey No. 24; thence S. 1900 vrs.; thence E. 1900
 vrs.; thence N. 1900 vrs.

to the place of beginning

Edgar Sparks

Jesse Widmann

Chain Carriers

I, A. H. Parker, State Surveyor for the State of Texas, do hereby
 certify that the foregoing survey was made by me according to law under the direction of the Commissioner of
 the General Land Office by establishing base lines for the block to which this survey belongs; that the limits,
 boundaries and corners, with the marks, natural and artificial, are truly described in the foregoing Plat and Field
 Notes.

Surveyed day of August 1900.


A. H. Parker
 State Surveyor for the State of Texas.

The State of Texas,

Rudapest
~~El Paso~~ County, Survey
 No. 25
 or District, Blk. 13

FIELD NOTES of a survey of 640

acres of land made for the Public Free School Fund
 by virtue of an Act of the First Called Session of
 the Twenty-Sixth Legislature, approved February 23,
 1900, providing for the survey and sale of the
 unsurveyed school land. Said land is situated in



The State of Texas,

Kudapil
El Paso County,

or _____ District,

Survey

No. 26Blk. 13FIELD NOTES of a survey of 640

acres of land made for the Public Free School Fund
by virtue of an Act of the First Called Session of
the Twenty-Sixth Legislature, approved February 23,
1900, providing for the survey and sale of the
unsurveyed school land. Said land is situated in

Angle _____ from Polaris in _____ Elongation

Kudapil
El Paso County, about 3746°35 milesN.W.

from center of County, and known

as survey No. 26 in Block No. 13

BEGINNING AT the N. W. corner of survey No. 25; thence S. 1900 vrs.

to the S. W. corner of survey No. 25; thence W. 1900 vrs.; thence N.

1900 vrs.; thence E. 1900 vrs.

to the place of beginning


Edgar SparksJesse Widmann

Chain Carriers

I, A. H. Parker, State Surveyor for the State of Texas, do hereby
certify that the foregoing survey was made by me according to law under the direction of the Commissioner of
the General Land Office by establishing base lines for the block to which this survey belongs; that the limits,
boundaries and corners, with the marks, natural and artificial, are truly described in the foregoing Plat and Field
Notes.

Surveyed _____ day of August 1900.

A. H. Parker
State Surveyor for the State of Texas.



The State of Texas,

Hudspeth~~El Paso~~

County,

or

District,

Survey

No. 27

Blk. 13

FIELD NOTES of a survey of 640

acres of land made for the Public Free School Fund
by virtue of an Act of the First Called Session of
the Twenty-Sixth Legislature, approved February 23,
1900, providing for the survey and sale of the
unsurveyed school land. Said land is situated in

Angle from Polaris in Elongation

Hudspeth
~~El Paso~~ County, about 37 47°
35 miles N.W. *Siena Blanca*

as survey No. 27 in Block No. 13

BEGINNING AT the N. W. corner of survey No. 26; thence S. 1900 vrs.
to the S. W. corner of survey No. 26; thence W. 1900 vrs.; thence
N. 1900 vrs.; thence E. 1900 vrs.

to the place of beginning


*Edgar Sparks**Jesse Widmann*

Chain Carriers

I, *A. H. Parker*, State Surveyor for the State of Texas, do hereby
certify that the foregoing survey was made by me according to law under the direction of the Commissioner of
the General Land Office by establishing base lines for the block to which this survey belongs; that the limits,
boundaries and corners, with the marks, natural and artificial, are truly described in the foregoing Plat and Field
Notes.

Surveyed day of August 1900.

A. H. Parker
State Surveyor for the State of Texas.



Magnetic Variation $11^{\circ} 20'$

Angle from Polaris in Elongation

Hulapite 38° 48° *Sierra Blanca*
El Paso County, about 35 miles N.W. from center of County, and known

as survey No. 28 in Block No. 13

BEGINNING AT the N. W. corner of survey No. 27; thence S. 1900 vrs. to
 the S. W. corner of survey No. 27; thence W. 1900 vrs.; thence E.
 1900 vrs.; thence E. 1900 vrs.

to the place of beginning

Edgar Sparks

Jesse Widmann

Chain Carriers

I, A. H. Parker, State Surveyor for the State of Texas, do hereby
 certify that the foregoing survey was made by me according to law under the direction of the Commissioner of
 the General Land Office by establishing base lines for the block to which this survey belongs; that the limits,
 boundaries and corners, with the marks, natural and artificial, are truly described in the foregoing Plat and Field
 Notes.


Surveyed day of August 1900.

A. H. Parker
 State Surveyor for the State of Texas.

The State of Texas,
Hulapite
El Paso County,
 or District,
 Survey
 No. 28
 Blk. 13

FIELD NOTES of a survey of 640

acres of land made for the Public Free School Fund
 by virtue of an Act of the First Called Session of
 the Twenty-Sixth Legislature, approved February 23,
 1900, providing for the survey and sale of the
 unsurveyed school land. Said land is situated in



The State of Texas,
Kudapill
El Paso County,
 or _____ District,

Survey

No. 29Blk. 13FIELD NOTES of a survey of 640

acres of land made for the Public Free School Fund
 by virtue of an Act of the First Called Session of
 the Twenty-Sixth Legislature, approved February 23,
 1900, providing for the survey and sale of the
 unsurveyed school land. Said land is situated in

Magnetic Variation 11° 20'
 Angle _____ from Polaris in _____ Elongation _____

El Paso County, about 39 miles 49° N.W. from center of County, and known
 as survey No. 29 in Block No. 13

BEGINNING AT the N. W. corner of survey No. 28; thence S. 1900 vrs. to
 the S. W. corner of survey No. 28; thence W. 1900 vrs.; thence N.
 1900 vrs.; thence E. 1900 vrs.

to the place of beginning

Edgar Sparks


Jesse Widmann

Chain Carriers

I, A. H. Parker, State Surveyor for the State of Texas, do hereby
 certify that the foregoing survey was made by me according to law under the direction of the Commissioner of
 the General Land Office by establishing base lines for the block to which this survey belongs; that the limits,
 boundaries and corners, with the marks, natural and artificial, are truly described in the foregoing Plat and Field
 Notes.

Surveyed _____ day of August 1900.

A. H. Parker
 State Surveyor for the State of Texas.



The State of Texas,

*Hudspeth*El Paso

County,

Survey

No. 30

or

District,

Blk. 13FIELD NOTES of a survey of 740 1/2

acres of land made for the Public Free School Fund

by virtue of an Act of the First Called Session of the Twenty-Sixth Legislature, approved February 23, 1900, providing for the survey and sale of the

unsurveyed school land. Said land is situated in

Angle from Polaris in ElongationEl Paso

County, about

39

miles

50°N.W. from center of County, and knownas survey No. 30 in Block No. 13

BEGINNING AT the N. W. corner of survey No. 29; thence S. 1900 vrs. to the S. W. corner of survey No. 29; thence W. 2200 vrs. to the E. line of Tsp. No. 4, Block 76, T. & P. Ry. Co.; thence N. 1900 vrs. to the S. W. corner of survey No. 19; thence E. 2200 vrs.

to the place of beginning


Edgar SparksJesse Widmann

Chain Carriers

I, A. H. Parker, State Surveyor for the State of Texas, do hereby certify that the foregoing survey was made by me according to law under the direction of the Commissioner of the General Land Office by establishing base lines for the block to which this survey belongs; that the limits, boundaries and corners, with the marks, natural and artificial, are truly described in the foregoing Plat and Field Notes.

Surveyed August day of 1900.

A. H. Parker
State Surveyor for the State of Texas.



The State of Texas,

*Hudapeth**El Paso*

County,

or

District,

Survey

No. *31*Blk. *13*FIELD NOTES of a survey of *848*

acres of land made for the Public Free School Fund
by virtue of an Act of the First Called Session of
the Twenty-Sixth Legislature, approved February 23,
1900, providing for the survey and sale of the
unsurveyed school land. Said land is situated in

Magnetic Variation *11° 20'*

Angle from Polaris in Elongation

*Hudapeth**El Paso*

County, about

*39**55* miles*51°**N.W.**Penelope*

from center of County, and known

as survey No. *31* in Block No. *13*

BEGINNING AT the S. W. corner of survey No. 30 in the E. line of Tsp. No
4, Block 76, T. & P. Ry. Co.; thence E. 2200 vrs. to the S. E. cor-
ner of survey No. 30; thence S. 2177 vrs. to the N. line of Tsp. No.
5, Block 75, T. & P. Ry. Co.; thence W. 2200 vrs. to the S. E. corner
of Tsp. No. 4, Block 76, T. & P. Ry. Co.; thence N. 2177 vrs.

to the place of beginning


*Edgar Sparks**Jesse Widmann*

Chain Carriers

I, *A. H. Parker*, State Surveyor for the State of Texas, do hereby
certify that the foregoing survey was made by me according to law under the direction of the Commissioner of
the General Land Office by establishing base lines for the block to which this survey belongs; that the limits,
boundaries and corners, with the marks, natural and artificial, are truly described in the foregoing Plat and Field
Notes.

Surveyed day of *August* 1900.

A. H. Parker
State Surveyor for the State of Texas.



The State of Texas,

Survey

Hudspeth~~El Paso~~

County,

No. 32

or

District,

Blk. 13

FIELD NOTES of a survey of 733

acres of land made for the Public Free School Fund
by virtue of an Act of the First Called Session of
the Twenty-Sixth Legislature, approved February 23,
1900, providing for the survey and sale of the
unsurveyed school land. Said land is situated in

Magnetic Variation 11° 20'

Angle from Polaris in Elongation

Hudspeth
~~El Paso~~

County, about

38

miles

5° N.W.

Sierra Blanca
from center of County, and known

as survey No. 32 in Block No. 13

BEGINNING AT the N. E. corner of survey No. 31; thence S. 2177 vrs. to
the S. E. corner of No. 31; thence E. 1900 vrs.; thence N. 2177 vrs.;
thence W. 1900 vrs.

to the place of beginning

Edgar Sparks


Jesse Widmann

Chain Carriers

I, A. H. Parker, State Surveyor for the State of Texas, do hereby
certify that the foregoing survey was made by me according to law under the direction of the Commissioner of
the General Land Office by establishing base lines for the block to which this survey belongs; that the limits,
boundaries and corners, with the marks, natural and artificial, are truly described in the foregoing Plat and Field
Notes.

Surveyed day of August 1900.

A. H. Parker
State Surveyor for the State of Texas.



Magnetic Variation $11^{\circ}20'$

Angle 37° from Polaris in El Paso County, about 35 miles

as survey No. 33 in Block No. 13

BEGINNING AT the N. E. corner of survey No. 32; thence S. 2177 to the S. E. corner of survey No. 32; thence E. 1900 vrs.; thence N. 2177 vrs.; thence W. 1900 vrs.

to the place of beginning

Edgar Sparks

Jesse Widmann

Chain Carriers

I, A. H. Parker, State Surveyor for the State of Texas, do hereby certify that the foregoing survey was made by me according to law under the direction of the Commissioner of the General Land Office by establishing base lines for the block to which this survey belongs; that the limits, boundaries and corners, with the marks, natural and artificial, are truly described in the foregoing Plat and Field Notes.

Surveyed August day of 1900.

A. H. Parker
State Surveyor for the State of Texas.

The State of Texas,

El Paso County,

or District,

Survey


No. 33

Blk. 13

FIELD NOTES of a survey of 733

acres of land made for the Public Free School Fund by virtue of an Act of the First Called Session of the Twenty-Sixth Legislature, approved February 23, 1900, providing for the survey and sale of the unsurveyed school land. Said land is situated in

49° N.W. from center of County, and known



The State of Texas,

*Nudepat*El Paso

County,

Survey

No. 34

or

District,

Blk. 13FIELD NOTES of a survey of 733

acres of land made for the Public Free School Fund
by virtue of an Act of the First Called Session of
the Twenty-Sixth Legislature, approved February 23,
1900, providing for the survey and sale of the
unsurveyed school land. Said land is situated in

Magnetic Variation 11° 20'

Angle..... from Polaris in..... Elongation

*Nudepat*El Paso

County, about

36

miles

48°

N.W.

San Blas

from center of County, and known

as survey No. 34 in Block No. 13

BEGINNING AT the N. E. corner of survey No. 33;; thence S. 2177 vrs. to

the S. E. corner of survey No. 33; thence E. 1900 vrs.; thence N.


2177 vrs.; thence W. 1900 vrs.


to the place of beginning

Edgar S. parksJesse Widmann

Chain Carriers

I, A. H. Parker, State Surveyor for the State of Texas, do hereby
certify that the foregoing survey was made by me according to law under the direction of the Commissioner of
the General Land Office by establishing base lines for the block to which this survey belongs; that the limits,
boundaries and corners, with the marks, natural and artificial, are truly described in the foregoing Plat and Field
Notes.

Surveyed..... day of August 1900.

State Surveyor for the State of Texas.



The State of Texas,

Hudspeth~~El Paso~~

County,

or

District,

Survey

No. 35

Blk. 13

FIELD NOTES of a survey of 733

acres of land made for the Public Free School Fund
by virtue of an Act of the First Called Session of
the Twenty-Sixth Legislature, approved February 23,
1900, providing for the survey and sale of the
unsurveyed school land. Said land is situated in

Angle from Polaris in Elongation

Hudspeth~~El Paso~~ County, about*36*

miles

48°

N.W. from center of County, and known

Pine Blauca

as survey No. 35 in Block No. 13

BEGINNING AT the N. E. corner of survey No. 34; thence S. 2177 vrs. to

the S. E. corner of survey No. 34; thence E. 1900 vrs.; thence N.

2177 vrs.; thence W. 1900 vrs.

to the place of beginning

Edgar Sparks


Jesse Widmann

Chain Carriers

I, A. H. Parker, State Surveyor for the State of Texas, do hereby
certify that the foregoing survey was made by me according to law under the direction of the Commissioner of
the General Land Office by establishing base lines for the block to which this survey belongs; that the limits,
boundaries and corners, with the marks, natural and artificial, are truly described in the foregoing Plat and Field
Notes.

Surveyed day of August 1900.

A. H. Parker
State Surveyor for the State of Texas.



Magnetic Variation $11^{\circ} 20'$

Angle 35° from Polaris in 46° Elongation

~~El Paso~~ County, about 35 miles $N.W.$ from center of County, and known

as survey No. 36 in Block No. 13

BEGINNING AT the N. E. corner of survey No. 35; thence S. 2177 vrs. to the S. E. corner of survey No. 35; thence E. 1900; vrs.; thence N. 2177 vrs.; thence W. 1900 vrs.

to the place of beginning

Edgar Sparks

Jesse Widmann

Chain Carriers

I, A. H. Parker, State Surveyor for the State of Texas, do hereby certify that the foregoing survey was made by me according to law under the direction of the Commissioner of the General Land Office by establishing base lines for the block to which this survey belongs; that the limits, boundaries and corners, with the marks, natural and artificial, are truly described in the foregoing Plat and Field Notes.

Surveyed August day of 1900.

A. H. Parker
State Surveyor for the State of Texas.

The State of Texas,

El Paso County,

or _____ District,


Survey

No. 36

Blk. 13

FIELD NOTES of a survey of 733

acres of land made for the Public Free School Fund by virtue of an Act of the First Called Session of the Twenty-Sixth Legislature, approved February 23, 1900, providing for the survey and sale of the unsurveyed school land. Said land is situated in



Magnetic Variation $11^{\circ} 20'$

Angle..... from Polaris in..... Elongation

Hudspeth
~~El Paso~~ County, about 35.36 miles N 34° W Sierra Blanca
 as survey No. 1 in Block No. 14

BEGINNING AT the S. E. corner of Block "C", State University lands,;
 thence S. 1900 vrs.; thence W. 1900 vrs.; thence N. 1900 vrs. to
 the N. E. corner of survey No. 2 in the S. line of Block "C"; thence
 E. 1900 vrs. (This block contains good grass land)

Patented
1-12-62
Zull

to the place of beginning

Edgar Sparks

Jesse Widmann

} Chain Carriers

I, A. H. Parker, State Surveyor for the State of Texas, do hereby
 certify that the foregoing survey was made by me according to law under the direction of the Commissioner of
 the General Land Office by establishing base lines for the block to which this survey belongs; that the limits,
 boundaries and corners, with the marks, natural and artificial, are truly described in the foregoing Plat and Field
 Notes.

Surveyed..... day of August 1900.

A. H. Parker
 State Surveyor for the State of Texas.

The State of Texas,

Hudspeth
~~El Paso~~ County,

or..... District,


Survey

No. 1

Blk. 14

FIELD NOTES of a survey of 640

acres of land made for the Public Free School Fund
 by virtue of an Act of the First Called Session of
 the Twenty-Sixth Legislature, approved February 23,
 1900, providing for the survey and sale of the
 unsurveyed school land. Said land is situated in



The State of Texas,

Hudspeth
El Paso County,
 or _____ District,

Survey

No. 2Blk. 14FIELD NOTES of a survey of 640

acres of land made for the Public Free School Fund
 by virtue of an Act of the First Called Session of
 the Twenty-Sixth Legislature, approved February 23,
 1900, providing for the survey and sale of the
 unsurveyed school land. Said land is situated in

Magnetic Variation 11° 20'

Angle _____ from Polaris in _____ Elongation

El Paso *Hudspeth* County, about 36.37 miles N 34° W *Sierra Blanca*
N.W. from center of County, and known
 as survey No. 2 in Block No. 14

BEGINNING AT N.W. corner of survey No. 1; thence S. 1900 vrs. to the S.W.
corner of survey No. 1; thence W. 1900 vrs.; thence N. 1900 vrs.;
 thence E. 1900 vrs.

Patented
1-12-62
Zull

95377
 CORRECT ON MAP FOR 640 ACRES
11-29-61 VES

to the place of beginning

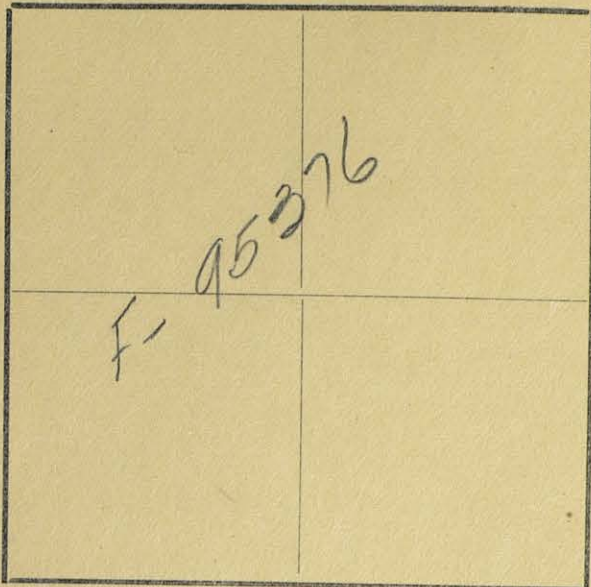
Edgar SparksJesse Widmann

Chain Carriers

I, A. H. Parker, State Surveyor for the State of Texas, do hereby
 certify that the foregoing survey was made by me according to law under the direction of the Commissioner of
 the General Land Office by establishing base lines for the block to which this survey belongs; that the limits,
 boundaries and corners, with the marks, natural and artificial, are truly described in the foregoing Plat and Field
 Notes.

Surveyed _____ day of August 1900.

A. H. Parker
 State Surveyor for the State of Texas.



The State of Texas,

Hudspeth~~El Paso~~

County,

Survey

No. 3

or

District,

Blk. 14FIELD NOTES of a survey of 640

acres of land made for the Public Free School Fund
by virtue of an Act of the First Called Session of
the Twenty-Sixth Legislature, approved February 23,
1900, providing for the survey and sale of the
unsurveyed school land. Said land is situated in

Magnetic Variation 11° 20'

Angle from Polaris in Elongation

Hudspeth
~~El Paso~~

County, about

3735

miles

N 34° WN.W.*Sierra Blanca*

from center of County, and known

as survey No. 3 in Block No. 14

BEGINNING AT the N. W. corner of survey No. 2; thence S. 1900 vrs. to
the S. W. corner of survey No. 2; thence W. 1900 vrs.; thence N.
1900 vrs.; thence E. 1900 vrs.

Patented
1-12-62
Zull

95376
CORRECT ON MAP FOR 640 ACRES
11-29-61 VES

to the place of beginning


Edgar SparksJesse Widmann

Chain Carriers

I, A. H. Parker, State Surveyor for the State of Texas, do hereby
certify that the foregoing survey was made by me according to law under the direction of the Commissioner of
the General Land Office by establishing base lines for the block to which this survey belongs; that the limits,
boundaries and corners, with the marks, natural and artificial, are truly described in the foregoing Plat and Field
Notes.

Surveyed _____ day of August 1900.

A. H. Parker
State Surveyor for the State of Texas.



Magnetic Variation $11^{\circ} 20'$

Angle from Polaris in Elongation

Hudspeth
El Paso

County, about

38
35

miles

N 36° W
N.W.

Sierra Blanca

from center of County, and known

as survey No. 4 in Block No. 14

BEGINNING AT the N. W. corner of survey No. 3; thence S. 1900 vrs. to
the S. W. corner of survey No. 3; thence W. 1900 vrs.; thence N.
1900 vrs.; thence E. 1900 vrs.

Patented
1-12-62
Zull

CORRECT ON MAP FOR 640 ACRES
11-29-61 VES

to the place of beginning

Edgar Sparks

Jesse Widmann

Chain Carriers

I, *A. H. Parker*, State Surveyor for the State of Texas, do hereby
certify that the foregoing survey was made by me according to law under the direction of the Commissioner of
the General Land Office by establishing base lines for the block to which this survey belongs; that the limits,
boundaries and corners, with the marks, natural and artificial, are truly described in the foregoing Plat and Field
Notes.

Surveyed day of August 1900.

A. H. Parker
State Surveyor for the State of Texas.

The State of Texas,

Hudspeth
El Paso

County,

or

District,


Survey

No. 4

Blk. 14

FIELD NOTES of a survey of 640

acres of land made for the Public Free School Fund
by virtue of an Act of the First Called Session of
the Twenty-Sixth Legislature, approved February 23,
1900, providing for the survey and sale of the
unsurveyed school land. Said land is situated in



The State of Texas,
Hudspeth
~~El Paso~~ County,
 or _____ District,
 Survey No. 5
 Blk. 14

FIELD NOTES of a survey of 640

acres of land made for the Public Free School Fund by virtue of an Act of the First Called Session of the Twenty-Sixth Legislature, approved February 23, 1900, providing for the survey and sale of the unsurveyed school land. Said land is situated in

Magnetic Variation 11° 20'
 Angle Hudspeth from Polaris in _____ Elongation
~~El Paso~~ County, about 38 miles 38° from center of County, and known
 as survey No. 5 in Block No. 14

BEGINNING AT the N. W. corner of survey No. 4; thence S. 1900 vrs. to
 the S. W. corner of survey No. 4; thence W. 1900 vrs.; thence N.
 1900 vrs.; thence E. 1900 vrs.


to the place of beginning

Edgar Sparks
Jesse Widmann } Chain Carriers

I, A. H. Parker, State Surveyor for the State of Texas, do hereby certify that the foregoing survey was made by me according to law under the direction of the Commissioner of the General Land Office by establishing base lines for the block to which this survey belongs; that the limits, boundaries and corners, with the marks, natural and artificial, are truly described in the foregoing Plat and Field Notes.

Surveyed _____ day of August 1900.

A. H. Parker
 State Surveyor for the State of Texas.

Magnetic Variation $11^{\circ}20'$

Angle from Polaris in Elongation

Hudspeth
~~El Paso~~ County, about ~~38~~ ³⁹ miles ~~N.W.~~ ^{S.W.} from center of County, and known
 as survey No. 6 in Block No. 14

BEGINNING AT the N. W. corner of survey No. 5; thence S. 1900 vrs. to
 the S. W. corner of survey No. 5; thence W. 1900 vrs. to the S. E.
 corner of survey No. 1, Block 13; thence N. 1900 vrs. to the N. E.
 corner of said survey No. 1; thence E. 1900 vrs.

to the place of beginning

*Edgar Sparks**Jesse Widmann*

Chain Carriers

I, *A. H. Parker*, State Surveyor for the State of Texas, do hereby
 certify that the foregoing survey was made by me according to law under the direction of the Commissioner of
 the General Land Office by establishing base lines for the block to which this survey belongs; that the limits,
 boundaries and corners, with the marks, natural and artificial, are truly described in the foregoing Plat and Field
 Notes.


Surveyed day of August 1900.

A. H. Parker
 State Surveyor for the State of Texas.

The State of Texas,
Hudspeth
~~El Paso~~ County,
 or District,
 Survey No. 6
 Blk. 14

FIELD NOTES of a survey of 640

acres of land made for the Public Free School Fund
 by virtue of an Act of the First Called Session of
 the Twenty-Sixth Legislature, approved February 23,
 1900, providing for the survey and sale of the
 unsurveyed school land. Said land is situated in



Magnetic Variation $11^{\circ} 20'$

Angle 37° from Polaris in El Paso County, about 35 miles

Elongation 40° N.W. from center of County, and known as survey No. 7 in Block No. 14

BEGINNING AT the S. W. corner of survey No. 6 which is the S. E. corner of survey No. 1, Block 13; thence E. 1900 vrs. to the S. E. corner of survey No. 6; thence S. 1900 vrs vrs.; thence W. 1900 vrs.; thence N. 1900 vrs.

to the place of beginning

Edgar Sparks

Jesse Widmann

Chain Carriers


I, A. H. Parker, State Surveyor for the State of Texas, do hereby certify that the foregoing survey was made by me according to law under the direction of the Commissioner of the General Land Office by establishing base lines for the block to which this survey belongs; that the limits, boundaries and corners, with the marks, natural and artificial, are truly described in the foregoing Plat and Field Notes.

Surveyed August day of 1900.

A. H. Parker
State Surveyor for the State of Texas.

The State of Texas,
Hudspeth
El Paso County,
or _____ District,
Survey No. 7
Blk. 14

FIELD NOTES of a survey of 640 acres of land made for the Public Free School Fund by virtue of an Act of the First Called Session of the Twenty-Sixth Legislature, approved February 23, 1900, providing for the survey and sale of the unsurveyed school land. Said land is situated in



Magnetic Variation $11^{\circ} 20'$

Angle from Polaris in Elongation

Hubert
El Paso County, about 37°
 35 miles

The State of Texas,

Hubert
El Paso County,

or District,

Survey

No. 8

Blk. 14

FIELD NOTES of a survey of 640

acres of land made for the Public Free School Fund by virtue of an Act of the First Called Session of the Twenty-Sixth Legislature, approved February 23, 1900, providing for the survey and sale of the unsurveyed school land. Said land is situated in

39°
N.W. *Sierra Blanca*
from center of County, and known

as survey No. 8 in Block No. 14

BEGINNING AT N. E. corner of survey No. 7; thence S. 1900 vrs. to the

S. E. corner of survey No. 7; thence E. 1900 vrs.; thence N. 1900

vrs.; thence W. 1900 vrs.

to the place of beginning

Edgar Sparks


Jesse Widmann

Chain Carriers

I, *A. H. Parker*, State Surveyor for the State of Texas, do hereby certify that the foregoing survey was made by me according to law under the direction of the Commissioner of the General Land Office by establishing base lines for the block to which this survey belongs; that the limits, boundaries and corners, with the marks, natural and artificial, are truly described in the foregoing Plat and Field Notes.

Surveyed day of August 1900.

A. H. Parker
State Surveyor for the State of Texas.



The State of Texas,

Survey

~~El Paso~~

County,

No. 9

or

District,

Blk. 14

FIELD NOTES of a survey of 640

acres of land made for the Public Free School Fund
by virtue of an Act of the First Called Session of
the Twenty-Sixth Legislature, approved February 23,
1900, providing for the survey and sale of the
unsurveyed school land. Said land is situated in

Magnetic Variation 11° 20'

Angle from Polaris in Elongation

~~El Paso~~

County, about

37 35

miles

N. 37° W.

Sierra Blanca

from center of County, and known

as survey No. 9 in Block No. 14

BEGINNING AT the N. E. corner of survey No. 8; thence S. 1900 vrs. to

the S. E. corner of survey No. 8; thence E. 1900 vrs.; thence N.

1900 vrs.; thence W. 1900 vrs.

Patented
1-15-62
Zull

143819
CORRECT ON MAP FOR 640 ACRES
11-29-61 VES

to the place of beginning

Edgar Sparks


Jesse Widmann

Chain Carriers

I, A. H. Parker, State Surveyor for the State of Texas, do hereby
certify that the foregoing survey was made by me according to law under the direction of the Commissioner of
the General Land Office by establishing base lines for the block to which this survey belongs; that the limits,
boundaries and corners, with the marks, natural and artificial, are truly described in the foregoing Plat and Field
Notes.

Surveyed day of August 1900.

A. H. Parker
State Surveyor for the State of Texas.



Magnetic Variation $11^{\circ} 20'$

Angle from Polaris in Elongation

Hudspeth
~~El Paso~~ County, about *85.36* miles *N. 37° W* from center of County, and known
 as survey No. *10* in Block No. *14*

BEGINNING AT the N. E. corner of survey No. 9; thence S. 1900 vrs. to
 the S. E. corner of survey No. 9; thence E. 1900 vrs.; thence N.
 1900 vrs.; thence W. 1900 vrs.

Patented
1-15-62
Full

95373
 CORRECT ON MAP FOR 640 ACRES
11-29-61 YES

to the place of beginning

Edgar Sparks

Jesse Widmann

Chain Carriers

I, *A. H. Parker*, State Surveyor for the State of Texas, do hereby
 certify that the foregoing survey was made by me according to law under the direction of the Commissioner of
 the General Land Office by establishing base lines for the block to which this survey belongs; that the limits,
 boundaries and corners, with the marks, natural and artificial, are truly described in the foregoing Plat and Field
 Notes.

Surveyed day of *August* 1900.

A. H. Parker
 State Surveyor for the State of Texas.

The State of Texas,

Hudspeth

~~El Paso~~

County,

Survey

No. *10*


or

District,

Blk. *14*

FIELD NOTES of a survey of *640*

acres of land made for the Public Free School Fund
 by virtue of an Act of the First Called Session of
 the Twenty-Sixth Legislature, approved February 23,
 1900, providing for the survey and sale of the
 unsurveyed school land. Said land is situated in



Magnetic Variation $11^{\circ} 20'$

Angle from Polaris in Elongation

~~El Paso~~ *Hudspeth* County, about 35 miles 37° N.W. *Sierra Blanca* from center of County, and known as survey No. 11 in Block No. 14

BEGINNING AT the N. E. corner of survey No. 10; thence S. 1900 vrs. to the S. E. corner of survey No. 10; thence E. 1900 vrs.; thence N. 1900 vrs.; thence W. 1900 vrs.

F-150516
CORRECT ON MAP FOR 640 ACRES
2-10-1949
JHJ
to patent 3-14-85 JHJ

PATENTED
NO. 27 VOL. 46-B
MAILED CO. CLK.

to the place of beginning

Edgar Sparks

Jesse Widmann

Chain Carriers

I, A. H. Parker, State Surveyor for the State of Texas, do hereby certify that the foregoing survey was made by me according to law under the direction of the Commissioner of the General Land Office by establishing base lines for the block to which this survey belongs; that the limits, boundaries and corners, with the marks, natural and artificial, are truly described in the foregoing Plat and Field Notes.

Surveyed day of August 1900.

A. H. Parker
State Surveyor for the State of Texas.

The State of Texas,

Survey

El Paso

County,

No. 11


or

District,

Blk. 14

FIELD NOTES of a survey of 640

acres of land made for the Public Free School Fund by virtue of an Act of the First Called Session of the Twenty-Sixth Legislature, approved February 23, 1900, providing for the survey and sale of the unsurveyed school land. Said land is situated in



Magnetic Variation $11^{\circ} 20'$

Angle from Polaris in Elongation

Hudspeth
~~El Paso~~ County, about 35 miles 37° *Sierra Blanca*
 N.W. from center of County, and known
 as survey No. 12 in Block No. 14

BEGINNING AT the N. E. corner of survey No. 11; thence S. 1900 vrs. to
 the S. E. corner of survey No. 11; thence E. 1900 vrs. to the W.
 line of Block "N", State University Lands; thence N. 1900 vrs. to
 the S. E. corner of survey No. 1; thence W. 1900 vrs.

F-150517
 CORRECT ON MAP FOR 640 ACRES
 2-10-1949
 to patent 3-14-85-711

PATENTED
 NO. 28 VOL. 46-B
 MAILED CO. CLK.

to the place of beginning

Edgar Sparks

Jesse Widmann

Chain Carriers


I, A. H. Parker, State Surveyor for the State of Texas, do hereby
 certify that the foregoing survey was made by me according to law under the direction of the Commissioner of
 the General Land Office by establishing base lines for the block to which this survey belongs; that the limits,
 boundaries and corners, with the marks, natural and artificial, are truly described in the foregoing Plat and Field
 Notes.

Surveyed day of August. 1900.

A. H. Parker
 State Surveyor for the State of Texas.

The State of Texas, } Survey
El Paso County, } No. 12
 or District, } Blk. 14

FIELD NOTES of a survey of 640
 acres of land made for the Public Free School Fund
 by virtue of an Act of the First Called Session of
 the Twenty-Sixth Legislature, approved February 23,
 1900, providing for the survey and sale of the
 unsurveyed school land. Said land is situated in



The State of Texas,

Survey

El Paso County,
or _____ District,

No. 13
Blk. 14

FIELD NOTES of a survey of

640

acres of land made for the Public Free School Fund
by virtue of an Act of the First Called Session of
the Twenty-Sixth Legislature, approved February 23,
1900, providing for the survey and sale of the
unsurveyed school land. Said land is situated in

Magnetic Variation 11° 20'

Angle _____ from Polaris in _____ Elongation

Hudspeth

El Paso County, about 35 miles 37° Sierra Blanca
N. W. from center of County, and known
as survey No. 13 in Block No. 14

BEGINNING AT the S. E. corner of survey No. 12 in the W. line of Block
"N", State University Lands; thence W. 1900 vrs. to the S. W. corner
of survey No. 12; thence S. 1900 vrs.; thence E. 1900 vrs.; thence
N. 1900 vrs.

F-150518
CORRECT ON MAP FOR 640 ACRES
2-10-1949
HMR
to patent 3-14-85 7.17

PATENTED

NO. 29VOL. 46-B

MAILED CO. CLK.

to the place of beginning


Edgar SparksJesse Widham

Chain Carriers

I, A. H. Parker, State Surveyor for the State of Texas, do hereby
certify that the foregoing survey was made by me according to law under the direction of the Commissioner of
the General Land Office by establishing base lines for the block to which this survey belongs; that the limits,
boundaries and corners, with the marks, natural and artificial, are truly described in the foregoing Plat and Field
Notes.

Surveyed _____ day of August 1900.

A. H. Parker
State Surveyor for the State of Texas.



The State of Texas,

Survey

Hudspeth

County,

No. *14*

or District,

Blk. *14*FIELD NOTES of a survey of *640*

acres of land made for the Public Free School Fund
by virtue of an Act of the First Called Session of
the Twenty-Sixth Legislature, approved February 23,
1900, providing for the survey and sale of the
unsurveyed school land. Said land is situated in

Magnetic Variation *11° 20'*

Angle from Polaris in Elongation

Hudspeth

County, about

35

miles

35°

N.W.

Sierra Blanca

from center of County, and known

as survey No. *14* in Block No. *14*

BEGINNING AT the N. W. corner of survey No. 13; thence S. 1900 vrs. to
the S. W. corner of survey No. 13; thence W. 1900 vrs.; thence N.
1900 vrs.; thence E. 1900 vrs.

Patented
11-12-65
San Antonio

151200
CORRECT ON MAP FOR *640* ACRES
10-8-65 *VE5*

to the place of beginning


*Edgar Sparks**Jesse Widmann*

Chain Carriers

I, *A. H. Parker*, State Surveyor for the State of Texas, do hereby
certify that the foregoing survey was made by me according to law under the direction of the Commissioner of
the General Land Office by establishing base lines for the block to which this survey belongs; that the limits,
boundaries and corners, with the marks, natural and artificial, are truly described in the foregoing Plat and Field
Notes.

Surveyed _____ day of *August* 1900.

A. H. Parker
State Surveyor for the State of Texas.



Magnetic Variation 11°20'

Angle..... from Polaris in..... Elongation

Hudspeth County, about 36 miles N. 37° W. Sierra Blanca
El Paso County, about 35 miles S. E. from center of County, and known
 as survey No. 15 in Block No. 14

BEGINNING AT the N. W. corner of survey No. 14; thence S. 1900 yrs. to
the S. W. corner of survey No. 14; thence W. 1900 yrs.; thence N.
1900 yrs.; thence E. 1900 yrs.

Patented
1-15-62
Full

150519
 CORRECT ON MAP FOR 640 ACRES
 11-29-61 VGS

to the place of beginning

Edgar Sparks


Jesse Widmann

} Chain Carriers

I, A. H. Parker, State Surveyor for the State of Texas, do hereby
 certify that the foregoing survey was made by me according to law under the direction of the Commissioner of
 the General Land Office by establishing base lines for the block to which this survey belongs; that the limits,
 boundaries and corners, with the marks, natural and artificial, are truly described in the foregoing Plat and Field
 Notes.

Surveyed..... day of August 1900.

A. H. Parker
 State Surveyor for the State of Texas.



The State of Texas,

Survey

Hudspeth

County,

No. *16*

or

District,

Blk. *14*FIELD NOTES of a survey of *640*

acres of land made for the Public Free School Fund
by virtue of an Act of the First Called Session of
the Twenty-Sixth Legislature, approved February 23,
1900, providing for the survey and sale of the
unsurveyed school land. Said land is situated in

Magnetic Variation *11° 20'*

Angle from Polaris in Elongation

*Hudspeth**Si Paso*

County, about

*36-55**N 39° W**Sierra Blanca**N.W.*

from center of County, and known

as survey No. *16* in Block No. *14*

BEGINNING AT the N. W. corner of survey No. 15; thence S. 1900 vrs. to
the S. W. corner of survey No. 16; thence W. 1900 vrs.; thence N.
1900 vrs.; thence E. 1900 vrs.

Patented
1-15-62
Full

98016
CORRECT ON MAP FOR 640 ACRES
11-29-61 VES

to the place of beginning


*Edgar Sparks**Jesse Wiernern*

Chain Carriers

I, *A. H. Parker*, State Surveyor for the State of Texas, do hereby
certify that the foregoing survey was made by me according to law under the direction of the Commissioner of
the General Land Office by establishing base lines for the block to which this survey belongs; that the limits,
boundaries and corners, with the marks, natural and artificial, are truly described in the foregoing Plat and Field
Notes.

Surveyed day of *August* 1900.

A. H. Parker
State Surveyor for the State of Texas.



Magnetic Variation

11° 30'

Angle from Polaris in Elongation

H. W. Sparks

El Paso

County, about

36

55

miles

40'

H. W.

H. W. Sparks

from center of County, and known

as survey No. 17 in Block No. 18

BEGINNING AT the N. W. corner of survey No. 16; thence S. 1900 vrs. to
 the S. W. corner of survey No. 10; thence W. 1900 vrs.; thence N.
 1900 vrs.; thence E. 1900 vrs.

to the place of beginning

Edgar Sparks

Jesse Widmann

Chain Carriers

I, A. H. Parker, State Surveyor for the State of Texas, do hereby
 certify that the foregoing survey was made by me according to law under the direction of the Commissioner of
 the General Land Office by establishing base lines for the block to which this survey belongs; that the limits,
 boundaries and corners; with the marks, natural and artificial, are truly described in the foregoing Plat and Field
 Notes.

Surveyed day of August 1900.

A. H. Parker
 State Surveyor for the State of Texas.

The State of Texas,

H. W. Sparks
 El Paso County,

or District,


Survey

No. 17

Blk. 14

FIELD NOTES of a survey of 640

acres of land made for the Public Free School Fund
 by virtue of an Act of the First Called Session of
 the Twenty-Sixth Legislature, approved February 23,
 1900, providing for the survey and sale of the
 unsurveyed school land. Said land is situated in

Magnetic Variation $11^{\circ} 20'$

Angle from Polaris in Elongation

Nudapest
~~El Paso~~ County, about 37 miles 41° *Sierrablanca*
 N.W. from center of County, and known
 as survey No. 18 in Block No. 14

BEGINNING AT the N. W. corner of survey No. 17; thence S. 1900 vrs. to
 the S. W. corner of survey No. 17; thence W. 1900 vrs. to the S. E.
 corner of survey No. 13, Block 13; thence N. 1900 vrs. to the N. E.
 corner of said survey No. 13; thence E. 1900 vrs.

to the place of beginning

*Edgar Sparks**Jesse Widmann*

Chain Carriers

I, *A. H. Parker*, State Surveyor for the State of Texas, do hereby
 certify that the foregoing survey was made by me according to law under the direction of the Commissioner of
 the General Land Office by establishing base lines for the block to which this survey belongs; that the limits,
 boundaries and corners, with the marks, natural and artificial, are truly described in the foregoing Plat and Field
 Notes.


Surveyed day of August 1900.

A. H. Parker
 State Surveyor for the State of Texas.

The State of Texas,
Nudapest
~~El Paso~~ County,
 or District,
 Survey No. 18
 Blk. 14

FIELD NOTES of a survey of 640

acres of land made for the Public Free School Fund
 by virtue of an Act of the First Called Session of
 the Twenty-Sixth Legislature, approved February 23,
 1900, providing for the survey and sale of the
 unsurveyed school land. Said land is situated in



The State of Texas,

Rudolph~~El Paso~~

County,

Survey

No. 19

or

District,

Blk. 14FIELD NOTES of a survey of 640

acres of land made for the Public Free School Fund
by virtue of an Act of the First Called Session of
the Twenty-Sixth Legislature, approved February 23,
1900, providing for the survey and sale of the
unsurveyed school land. Said land is situated in

Magnetic Variation

11° 20'

Angle from Polaris in Elongation

Rudolph~~El Paso~~

County, about

3636

miles

43°

N.W.

from center of County, and known

as survey No. 19 in Block No. 14

BEGINNING AT the S.W. corner of survey No. 18; thence E. 1900 vrs. to

the S. E. corner of survey No. 18; thence S. 1900 vrs.; thence W.

1900 vrs.; thence N. 1900 vrs.

to the place of beginning


Edgar SparksJesse Widmann

Chain Carriers

I, A. H. Parker, State Surveyor for the State of Texas, do hereby
certify that the foregoing survey was made by me according to law under the direction of the Commissioner of
the General Land Office by establishing base lines for the block to which this survey belongs; that the limits,
boundaries and corners, with the marks, natural and artificial, are truly described in the foregoing Plat and Field
Notes.

Surveyed day of August 1900.

A. H. Parker
State Surveyor for the State of Texas.



Magnetic Variation.....

11° 20'

Angle..... from Polaris in..... Elongation

Adelapitt
El Paso

County, about 35

miles

42° *Signa Blanca*
N.W. from center of County, and known

as survey No. 20 in Block No. 14

BEGINNING AT the N. E. corner of survey No. 19; thence S. 1900 vrs. to the S. E. corner of survey No. 19; thence E. 1900 vrs. thence N. 1900 vrs.; thence W. 1900 vrs.

to the place of beginning

Edgar Sparks

Jesse Widmann

Chain Carriers

I, A. H. Parker, State Surveyor for the State of Texas, do hereby certify that the foregoing survey was made by me according to law under the direction of the Commissioner of the General Land Office by establishing base lines for the block to which this survey belongs; that the limits, boundaries and corners, with the marks, natural and artificial, are truly described in the foregoing Plat and Field Notes.

Surveyed..... day of August 1900.

A. H. Parker
State Surveyor for the State of Texas.

The State of Texas,

Adelapitt
El Paso County,

or..... District,

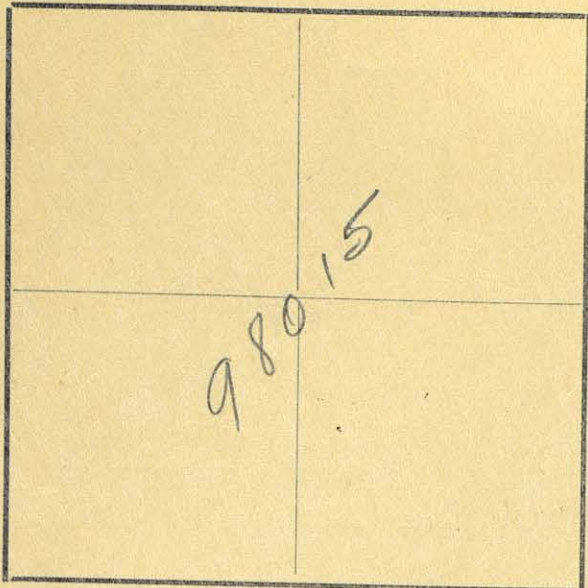
Survey

No. 20

Blk. 14

FIELD NOTES of a survey of 640

acres of land made for the Public Free School Fund by virtue of an Act of the First Called Session of the Twenty-Sixth Legislature, approved February 23, 1900, providing for the survey and sale of the unsurveyed school land. Said land is situated in



Magnetic Variation..... $11^{\circ}20'$

Angle..... from Polaris in..... Elongation

Hudspeth
~~El Paso~~ County, about *36.85* miles

as survey No. *21* in Block No. *14*

BEGINNING AT the N. E. corner of survey No. 20; thence S. 1900 vrs. to the S. E. corner of survey No. 20; thence E. 1900 vrs.; thence N. 1900 vrs.; thence W. 1900 vrs.;

Patented
1-15-62
zull

98015
 CORRECT ON MAP FOR 640 ACRES
 11-29-61 VES

to the place of beginning

Edgar Sparks

Jesse Widmann

Chain Carriers

I, *A. H. Parker*, State Surveyor for the State of Texas, do hereby certify that the foregoing survey was made by me according to law under the direction of the Commissioner of the General Land Office by establishing base lines for the block to which this survey belongs; that the limits, boundaries and corners, with the marks, natural and artificial, are truly described in the foregoing Plat and Field Notes.

Surveyed..... day of *August* 1900.

A. H. Parker
 State Surveyor for the State of Texas.

The State of Texas,

Hudspeth
~~El Paso~~

County,

or..... District,

Survey


No. *21*

Blk. *14*

FIELD NOTES of a survey of *640*

acres of land made for the Public Free School Fund by virtue of an Act of the First Called Session of the Twenty-Sixth Legislature, approved February 23, 1900, providing for the survey and sale of the unsurveyed school land. Said land is situated in

N 40° W
~~H.W.~~ *Sierra Blanca*
 from center of County, and known



Magnetic Variation $11^{\circ} 20'$

Angle from Polaris in Elongation

~~El Paso~~ *Hudspeth* County, about *3538* miles *N 38° W* from *Sierra Blanca* center of County, and known as survey No. *22* in Block No. *14*

BEGINNING AT the N. E. corner of survey No. *21*; thence S. 1900 vrs. to the S. E. corner of survey No. *21*; thence E. 1900 vrs.; thence N. 1900 vrs.; thence W. 1900 vrs.

Patented
1-15-62
Zull

94147
CORRECT ON MAP FOR 640 ACRES
11-29-61 VES

to the place of beginning

Edgar Sparks


Jesse Widmann

Chain Carriers

I, *A. H. Parker*, State Surveyor for the State of Texas, do hereby certify that the foregoing survey was made by me according to law under the direction of the Commissioner of the General Land Office by establishing base lines for the block to which this survey belongs; that the limits, boundaries and corners, with the marks, natural and artificial, are truly described in the foregoing Plat and Field Notes.

Surveyed day of *August* 1900.

A. H. Parker
State Surveyor for the State of Texas.



Magnetic Variation **11 20'**

Angle from Polaris in Elongation

Hudspeth County, about **34 35** miles **N 37 W** from center of County, and known as survey No. **23** in Block No. **14**

BEGINNING AT the N. E. corner of survey No. 22; thence S. 1900 vrs. to the S. E. corner of survey No. 22; thence E. 1900 vrs.; thence N. 1900 vrs.; thence W. 1900 vrs.

Patented
1-15-62
Zull

94146
CORRECT ON MAP FOR 640 ACRES
11-29-61 JES

to the place of beginning

Edgar Sparks


Jesse Widmann

Chain Carriers

I, **A. H. Parker**, State Surveyor for the State of Texas, do hereby certify that the foregoing survey was made by me according to law under the direction of the Commissioner of the General Land Office by establishing base lines for the block to which this survey belongs; that the limits, boundaries and corners, with the marks, natural and artificial, are truly described in the foregoing Plat and Field Notes.

Surveyed day of **August** 1900.

A. H. Parker
State Surveyor for the State of Texas.



Magnetic Variation $11^{\circ} 20'$

Angle from Polaris in Elongation

Hudspeth County, about *34* miles *N 36° W* from center of County, and known
~~as survey No. 24~~ *Sierra Blanca* in Block No. *14*

BEGINNING AT the N. E. corner of survey No. 23; thence S. 1900 vrs. to
 the S. E. corner of survey No. 28; thence E. 1900 vrs. to the W.
 line of Block *M*, State University Lands; thence N. 1900 vrs. to
 the S. E. corner of survey No. 13; thence W. 1900 vrs.

Patented
F 15-62
Zull

94145
 CORRECT ON MAP FOR 640 ACRES
11-29-61 VES

to the place of beginning

Edgar Sparks


Joese Widmann

Chain Carriers

I, *A. H. Parker*, State Surveyor for the State of Texas, do hereby
 certify that the foregoing survey was made by me according to law under the direction of the Commissioner of
 the General Land Office by establishing base lines for the block to which this survey belongs; that the limits,
 boundaries and corners, with the marks, natural and artificial, are truly described in the foregoing Plat and Field
 Notes.

Surveyed day of *August* 1900.

A. H. Parker
 State Surveyor for the State of Texas.



Magnetic Variation $11^{\circ} 20'$

Angle..... from Polaris in..... Elongation

Hudspeth
~~El Paso~~ County, about *33* miles *N 37° W* from center of County, and known
 as survey No. *25* in Block No. *14*

BEGINNING AT the S. E. corner of survey No. 34 in the W. line of Block *M*
 State University lands; thence W. 1900 vrs. to the S. W. corner of
 survey No. 34; thence S. 1900 vrs.; thence E. 1900 vrs.; thence N.
 1900 vrs.

Patented
1-15-62
Zull

94/44
 CORRECT ON MAP FOR 640 ACRES
11-29-61 VES

to the place of beginning

Edgar Sparks

Jesse Widmann

} Chain Carriers

I, *A. H. Parker*, State Surveyor for the State of Texas, do hereby
 certify that the foregoing survey was made by me according to law under the direction of the Commissioner of
 the General Land Office by establishing base lines for the block to which this survey belongs; that the limits,
 boundaries and corners, with the marks, natural and artificial, are truly described in the foregoing Plat and Field
 Notes.

Surveyed..... day of *AUGUST* 1900.

A. H. Parker
 State Surveyor for the State of Texas.

The State of Texas,

Hudspeth
~~El Paso~~ County,

or..... District,


Survey

No. *25*

Blk. *14*

FIELD NOTES of a survey of *640*

acres of land made for the Public Free School Fund
 by virtue of an Act of the First Called Session of
 the Twenty-Sixth Legislature, approved February 23,
 1900, providing for the survey and sale of the
 unsurveyed school land. Said land is situated in



Magnetic Variation $11^{\circ} 20'$

Angle..... from Polaris in..... Elongation

Hudspeth
~~El Paso~~ County, about 23 $N38^{\circ}W$ miles 25 $N.W.$ *Sierra Blanca*
 as survey No. 26 in Block No. 14

BEGINNING AT the N. W. corner of survey No. 25; thence S. 1900 vrs. to
 the S. W. corner of survey No. 25; thence W. 1900 vrs.; thence N.
 1900 vrs.; thence E. 1900 vrs.

Patented
1-15-62
Zull

94143
 CORRECT ON MAP FOR 640 ACRES
11-29-61 VES

to the place of beginning

Edgar Sparks


Jesse Widmann

} Chain Carriers

I, *A. H. Parker*, State Surveyor for the State of Texas, do hereby
 certify that the foregoing survey was made by me according to law under the direction of the Commissioner of
 the General Land Office by establishing base lines for the block to which this survey belongs; that the limits,
 boundaries and corners, with the marks, natural and artificial, are truly described in the foregoing Plat and Field
 Notes.

Surveyed..... day of *August* 1900.

A. H. Parker
 State Surveyor for the State of Texas.



Magnetic Variation $11^{\circ} 20'$

Angle..... from Polaris in..... Elongation

Hudspeth
El Paso County, about *35 34* miles *N 40° W* *H.W.* *Sierra Blanca*
as survey No. *27* in Block No. *14*

BEGINNING AT the N. W. corner of survey No. 26; thence S. 1900 vrs. to
the S. W. corner of survey No. 26; thence W. 1900 vrs.; thence N.
1900 vrs.; thence E. 1900 vrs.

Patented
1-18-62
Zull

94582
CORRECT ON MAP FOR 640 ACRES
11-29-61 VES

to the place of beginning

Edgar Sparks


Jesse Widmann

} Chain Carriers

I, *A. H. Parker*, State Surveyor for the State of Texas, do hereby
certify that the foregoing survey was made by me according to law under the direction of the Commissioner of
the General Land Office by establishing base lines for the block to which this survey belongs; that the limits,
boundaries and corners, with the marks, natural and artificial, are truly described in the foregoing Plat and Field
Notes.

Surveyed..... day of *August* 1900.

A. H. Parker
State Surveyor for the State of Texas.



The State of Texas,

El Paso County,
or _____ District,

} Survey
No. 28
Blk. 14

FIELD NOTES of a survey of 640
acres of land made for the Public Free School Fund
by virtue of an Act of the First Called Session of
the Twenty-Sixth Legislature, approved February 23,
1900, providing for the survey and sale of the
unsurveyed school land. Said land is situated in

Magnetic Variation 11° 20'
Angle _____ from Polaris in _____ Elongation

El Paso County, about 35 miles N.W. from center of County, and known
as survey No. 28 in Block No. 14

BEGINNING AT the N. W. corner of survey No. 27; thence S. 1900 vrs. to
the S. W. corner of survey No. 27; thence W. 1900 vrs.; thence N.
1900 vrs.; thence E. 1900 vrs.

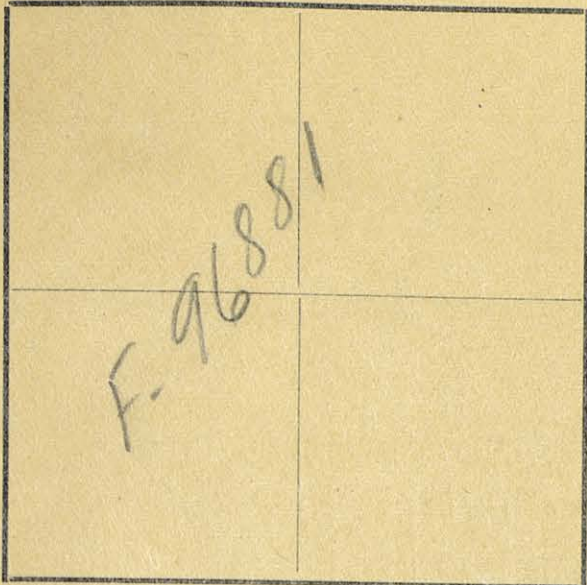
_____ to the place of beginning

Edgar Sparks }
Jesse Widmann } Chain Carriers

I, A. H. Parker, State Surveyor for the State of Texas, do hereby
certify that the foregoing survey was made by me according to law under the direction of the Commissioner of
the General Land Office by establishing base lines for the block to which this survey belongs; that the limits,
boundaries and corners, with the marks, natural and artificial, are truly described in the foregoing Plat and Field
Notes.

Surveyed _____ day of August 1900.

A. H. Parker
State Surveyor for the State of Texas.



Magnetic Variation $11^{\circ}20'$

Angle from Polaris in Elongation

Hudspeth
~~El Paso~~ County, about $35\frac{3}{4}$ miles $N42^{\circ}W$ *Sierra Blanca*
~~N.W.~~ from center of County, and known
 as survey No. 29 in Block No. 14

BEGINNING AT the N. W. corner of survey No. 28; thence S. 1900 vrs. to
 the S. W. corner of survey No. 28; thence W. 1900 vrs.; thence N.
 1900 vrs.; thence E. 1900 vrs.

*Patented
 1-15-62
 Jull*

96881
 CORRECT ON MAP FOR 640 ACRES
11-29-61

to the place of beginning

Edgar Sparks


Jesse Widmann

} Chain Carriers

I, A. H. PARKER, State Surveyor for the State of Texas, do hereby
 certify that the foregoing survey was made by me according to law under the direction of the Commissioner of
 the General Land Office by establishing base lines for the block to which this survey belongs; that the limits,
 boundaries and corners, with the marks, natural and artificial, are truly described in the foregoing Plat and Field
 Notes.

Surveyed day of August 1900.

A. H. Parker
 State Surveyor for the State of Texas.



The State of Texas,

Survey

El Paso County,

No. 30

or District,

Blk. 14

FIELD NOTES of a survey of 640

acres of land made for the Public Free School Fund by virtue of an Act of the First Called Session of the Twenty-Sixth Legislature, approved February 23, 1900, providing for the survey and sale of the unsurveyed school land. Said land is situated in

Magnetic Variation

11° 20'

Angle from Polaris in Elongation

El Paso County, about 35 miles N.W. from center of County, and known as survey No. 30 in Block No. 14

BEGINNING AT the N. W. corner of survey No. 29; thence S. 1900 vrs. to the S. W. corner of survey No. 29; thence N. 1900 vrs. to the S. E. corner of survey No. 25; Block 13; thence E. 1900 vrs. to the N. E. corner of said survey No. 25; thence E. 1900 vrs.

to the place of beginning

Edgar Sparks


Jesse Widmann

Chain Carriers

I, A. H. Parker, State Surveyor for the State of Texas, do hereby certify that the foregoing survey was made by me according to law under the direction of the Commissioner of the General Land Office by establishing base lines for the block to which this survey belongs; that the limits, boundaries and corners, with the marks, natural and artificial, are truly described in the foregoing Plat and Field Notes.

Surveyed day of August, 1900.

A. H. Parker
State Surveyor for the State of Texas.



The State of Texas,

Survey

El Paso

County,

No. 31

or

District,

Blk. 14

FIELD NOTES of a survey of 733

acres of land made for the Public Free School Fund
by virtue of an Act of the First Called Session of
the Twenty-Sixth Legislature, approved February 23,
1900, providing for the survey and sale of the
unsurveyed school land. Said land is situated in

Magnetic Variation

11° 20'

Angle from Polaris in Elongation

El Paso

County, about 35

miles

N.W.

from center of County, and known

as survey No. 31 in Block No. 14

BEGINNING AT the S. W. corner of survey No. 50; thence E. 1900 vrs. to

the S. E. corner of survey No. 50; thence S. 2177 vrs.; thence W.

1900 vrs.; thence N. 2177 vrs.

to the place of beginning

Edgar Sparks


Jesse Widmann

Chain Carriers

I, A. H. Parker, State Surveyor for the State of Texas, do hereby
certify that the foregoing survey was made by me according to law under the direction of the Commissioner of
the General Land Office by establishing base lines for the block to which this survey belongs; that the limits,
boundaries and corners, with the marks, natural and artificial, are truly described in the foregoing Plat and Field
Notes.

Surveyed day of August 1900.

A. H. Parker
State Surveyor for the State of Texas.



Magnetic Variation $11^{\circ} 20'$

Angle..... from Polaris in..... Elongation

Hudspeth
~~El Paso~~ County, about *36 3/4* miles *N 44° W* *Sierra Blanca*
 as survey No. *32* in Block No. *14*

BEGINNING AT *SE* the N. E. corner of survey No. 31; thence S. 2177 vrs. to
 the S. E. corner of survey No. 31; thence E. 1900 vrs.; thence N.
 2177 vrs.; thence W. 1900 vrs.

Patented
1-15-62
Zull

94583
 CORRECT ON MAP FOR 733 ACRES
11-29-61 VES

to the place of beginning

Edgar Sparks

Jesse Widmann

} Chain Carriers

I, *A. H. Parker*, State Surveyor for the State of Texas, do hereby
 certify that the foregoing survey was made by me according to law under the direction of the Commissioner of
 the General Land Office by establishing base lines for the block to which this survey belongs; that the limits,
 boundaries and corners, with the marks, natural and artificial, are truly described in the foregoing Plat and Field
 Notes.

Surveyed..... day of *August* 1900.

A. H. Parker
 State Surveyor for the State of Texas.

The State of Texas,

Hudspeth

~~El Paso~~

County,

Survey

No. *32*


or

District,

Blk. *14*

FIELD NOTES of a survey of *733*

acres of land made for the Public Free School Fund
 by virtue of an Act of the First Called Session of
 the Twenty-Sixth Legislature, approved February 23,
 1900, providing for the survey and sale of the
 unsurveyed school land. Said land is situated in



Magnetic Variation $11^{\circ} 20'$

Angle..... from Polaris in..... Elongation

Hudspeth
~~El Paso~~ County, about *34* miles *N 42° W* from center of County, and known
 as survey No. *33* in Block No. *14*

BEGINNING AT the N. E. corner of survey No. 32; thence S. 2177 vrs. to
 the S. E. corner of No. 32; thence E. 1900 vrs.; thence N. 2177
 vrs.; thence W. 1900 vrs.

Patented
1-15-62
Zull

94579
 CORRECT ON MAP FOR 733 ACRES
11-29-61 VES

to the place of beginning

Edgar Sparks


Jesse Widmann

Chain Carriers

I, A. H. Parker, State Surveyor for the State of Texas, do hereby
 certify that the foregoing survey was made by me according to law under the direction of the Commissioner of
 the General Land Office by establishing base lines for the block to which this survey belongs; that the limits,
 boundaries and corners, with the marks, natural and artificial, are truly described in the foregoing Plat and Field
 Notes.

Surveyed..... day of August 1900.

A. H. Parker
 State Surveyor for the State of Texas.



Magnetic Variation $11^{\circ} 20'$

Angle..... from Polaris in..... Elongation

Hudspeth
El Paso County, about *33 35* miles *N 42° W* *Sierra Blanca*
as survey No. *34* in Block No. *14*

BEGINNING AT the N. E. corner of survey No. 33; thence S. 2177 vrs. to
the S. E. corner of survey No. 33; thence E. 1900 vrs.; thence N.
2177 vrs.; thence W. 1900 vrs.

Patented
1-17-62
Zule

94580
CORRECT ON MAP FOR 733 ACRES
11-29-61 VES

to the place of beginning

Edgar Sparks

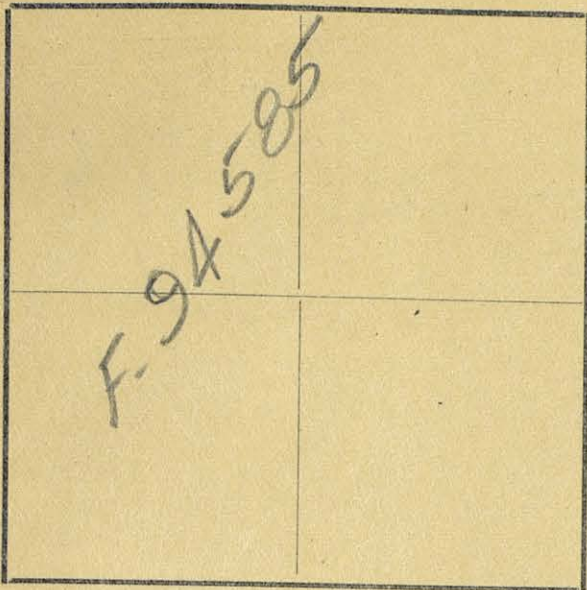
Jesse Widmann

} Chain Carriers

I, *A. H. Parker*, State Surveyor for the State of Texas, do hereby
certify that the foregoing survey was made by me according to law under the direction of the Commissioner of
the General Land Office by establishing base lines for the block to which this survey belongs; that the limits,
boundaries and corners, with the marks, natural and artificial, are truly described in the foregoing Plat and Field
Notes.

Surveyed..... day of *August* 1900.

A. H. Parker
State Surveyor for the State of Texas.



The State of Texas,

Survey

Hudspeth~~El Paso~~

County,

No. **35**

or

District,

Blk. **14**FIELD NOTES of a survey of **733**

acres of land made for the Public Free School Fund
by virtue of an Act of the First Called Session of
the Twenty-Sixth Legislature, approved February 23,
1900, providing for the survey and sale of the
unsurveyed school land. Said land is situated in

Magnetic Variation **11° 20'**

Angle..... from Polaris in..... Elongation

Hudspeth~~El Paso~~

County, about

35 32

miles

*N 40° W**E. W.**Sierra Blanca*

from center of County, and known

as survey No. **35** in Block No. **14**

BEGINNING AT the N. E. corner of survey No. 34; thence S. 2177 vrs. to
the S. E. corner of survey No. 34; thence E. 1900 vrs.; thence N.
2177 vrs.; thence W. 1900 vrs.

Patented
1-15-62
Zull

94585
CORRECT ON MAP FOR 733 ACRES
11/29/61
UES

to the place of beginning


*Edgar Sparke**Jesse Widmann*

Chain Carriers

I, **A. H. Parker**, State Surveyor for the State of Texas, do hereby
certify that the foregoing survey was made by me according to law under the direction of the Commissioner of
the General Land Office by establishing base lines for the block to which this survey belongs; that the limits,
boundaries and corners, with the marks, natural and artificial, are truly described in the foregoing Plat and Field
Notes.

Surveyed..... day of **August** 1900.

A. H. Parker
State Surveyor for the State of Texas.



Magnetic Variation $11^{\circ} 20'$

Angle from Polaris in Elongation

Hudspeth
El Paso County, about

32
65

miles

N 39° W
H.W.

Sierra Blanca
from center of County, and known

as survey No. 36 in Block No. 14

BEGINNING AT the N. E. corner of survey No. 35; thence S. 2177 vrs. to the S. E. corner of survey No. 35; thence E. 1254 vrs. to the N. E. corner of survey No. 1, Block 15; thence N. 1567 vrs.; thence E. 646 vrs to the S. W. corner of Block *M*, State University Lands; N. 610 vrs. to the S. E. corner of survey No. 35; thence W. 1900 vrs.

Patented
1-15-62
Zull

94584
CORRECT ON MAP FOR 553 ACRES
11-29-61 JES

to the place of beginning

Edgar Sparks

Jesse Widmann

Chain Carriers

I, A. H. Parker, State Surveyor for the State of Texas, do hereby certify that the foregoing survey was made by me according to law under the direction of the Commissioner of the General Land Office by establishing base lines for the block to which this survey belongs; that the limits, boundaries and corners, with the marks, natural and artificial, are truly described in the foregoing Plat and Field Notes.

Surveyed day of August 1900.

A. H. Parker
State Surveyor for the State of Texas.

The State of Texas,

Hudspeth

El Paso

County,

Survey

No. 36

or

District,

Blk. 14

FIELD NOTES of a survey of 553⁴~~665~~

acres of land made for the Public Free School Fund by virtue of an Act of the First Called Session of the Twenty-Sixth Legislature, approved February 23, 1900, providing for the survey and sale of the unsurveyed school land. Said land is situated in

I, A. H. Parker
State Surveyor

do hereby certify that the foregoing field notes, of public free school land, contained in this volume, from Section 1 in Block 1 to Section 36 in Block 14, inclusive, were made out and bound in Volume 1, styled, "Public Free School Land Field Notes", surveyed by authority of the Act approved February 22, 1900, passed at the first called session of the Twenty sixth Legislature; that a copy hereof was made for use in the county surveyor's office of El Paso county, and as a permanent record of that county, known as Volume A 1 County Surveyor's Records El Paso county. Act 1900.

A. H. Parker
State Surveyor

