

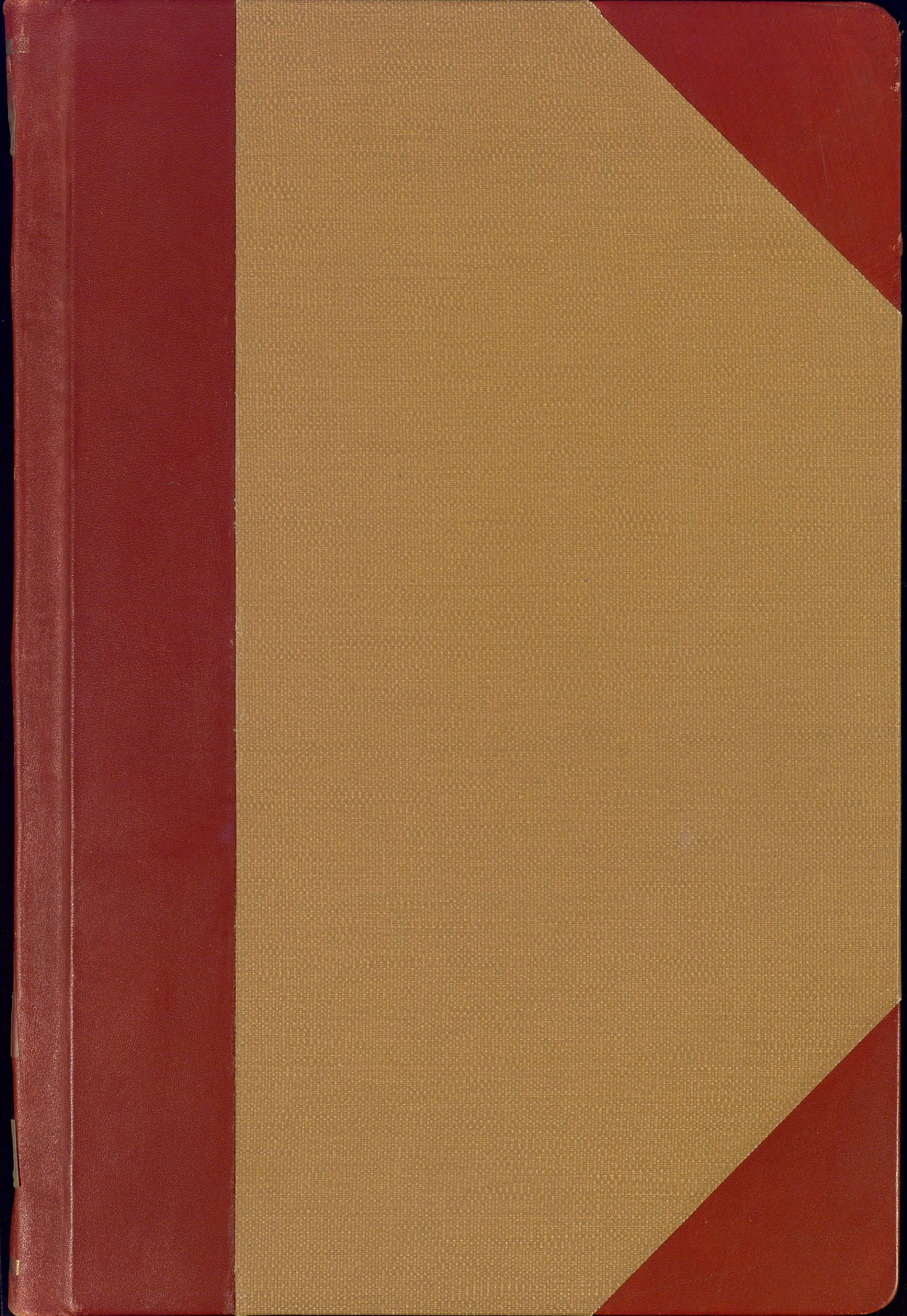
21

FIELD NOTES SCHOOL LAND VOL. 1 HOCKLEY COUNTY BLKS A D IOX


121

19











VOLUME 1  
FIELDNOTES  
PUBLIC SCHOOL LAND  
ACT 1900  
HOCKLEY COUNTY P.S.L. BLKS. A-D-I-O-X



Received and filed in the General Land Office, this 4<sup>th</sup>  
*April* ~~day of~~ *except Block D which was filed and appd June 30<sup>th</sup> 1902*  
~~1902~~, 1902, and after careful examination were duly approved.

Charles Rogan  
Commissioner General Land Office.



7 c

STATE OF TEXAS,            )  
                                  )  
COUNTY OF TRAVIS.        )     Report of Mark E. Ragsdale, State Surveyor,  
to the Hon. Chas. Rogan, Land Commissioner, of the State of Texas.

I began work at the Cor. near the mouth of the Yellow House Canon or Creek, east of the town of Lubbock, Lubbock Co., Texas, which Cor. I identified by bearings.

I then ran West 15 miles and South 15 miles (variation" 10- 30' E.) and located the Cor. of No. 1 and No 10, on the West side of block C. B., which I fixed with an iron pipe in the Earth md.

I then ran out from Double Lakes Cor., which Cor. I identified by the bearings given me for same, to which are added the following bearings:- A Mesq. 1 1/2" dia. S. 67 1/2- W. Do. S. 69- W. 36 1/2 vrs. Gulch S. of W. Lake, S. 40 1/2 W. about 1 1/4 mi., stone pile S. 33- 10' E. 91 1/2 vrs.

Then I ran North 12 mi. and West 12 mi., and fixed the N. W. Cor. of No. 1, block E.

I also found the N. E. Cor. of No. 1, Jones County School Land and brought the line South from said Cor., which Cor. is 476 vrs. nearer the mouth of said Yellow House Creek than called for, or I outmeasured them, one of the two.

I found the S. W. Cor. of Donley County School Lg. No. 10 and I also over ran the distance from the aforesaid Jones Co. Cor. to the said Donley Co. Cor. (School Lands) 60 vrs. I find the width of the Public Domain to be 2950+ vrs. at this point (see map sent in form ~~only~~).

I then ran West from the said Donley Co. Cor. and found the S. W. Cor. of sq. No. 9 making this Lg. 11 vrs. short. Then I ran North and West as called for in notes and found the old Cor. of Lg. No 11, making the last distance a little short.

I then continued West giving each its distance, as per the map sent you, looking for corners on the N. side of sq. No. 36 and No. 35; found the old Cor. of 35 and 37 on the N., also No. 38 & 52 on the North, also that of No. 53 and 51 on the North with the N. E. and N. W. of No. 54.



These points being known the points on the N. B. Line of the Public Domain are quickly found.

I ran S. from the S. E. Cor. of Lg. No 53 and found the Cor. of No 21 & 22 on E. line of the Jno H. Gibson block D. which I identified by the locator's bearings making the strip of Public Domain between these points 2887+ vrs. wide. and between block D, above mentioned, and block D. 11. C & M. R. R. , 2 miles 658+ vrs. wide.

I then ran South 11 mi. 367 vrs. to point ( from last identified Cor. ) and then West 3 mi. to another well defined Cor. which I found upon the ground. You will notice I have made the section corners in block K., of my work, conform to the corners formerly put in by the Sur. or in locating block D. in compliance with a request from your department, notwithstanding the distances are excessive.

I also ran West from the N. E. Cor. of School Lg. No. 89, to the N. W. Cor. of same, then ran North to the N. E. Cor. of Lg. No. 113, Potter County School Lg., and failed to find anything. Then ran across to the N. W. Cor. of No. 152 Randall Co. School Lg. and found nothing at any of the Corners called for. I spent time in hunting same but failed, if such Corners were ever made.

I then ran North past the N. E. Cor. of Lgs. No 153, 154, 156, 157, 158, 159 160 and 161, Presidio Co. School Lg. which old Cor. I found. I passed 12 vrs. E. of the same and ran 26 vrs. N. to get my distance out, - in other words, I struck 12 vrs. to the right or East, and lacked 26 vrs. of having my distance out.

Then I began at said Presidio Cor. No. 161 and ran West to the N. W. Cor. of No. 162, Presidio School Lg. and found according to measure that there is a conflict with the Mexican line of 297 vrs., which Cor. is well made, and enough to be easily identified.

I then ran South along the Texas and Mexico line and found all the Cor. put in by the U. S. Surveyor, as far as the Public Land extended South.

I then began at where I left off, on the North line of Public Land, at the S. W. Cor. of School Lg. No. 89. Then ran



South and West, and set out the boundaries of the Harrison and Brown block. Then North, East and North to the Randall Co. School Lg. aforesaid. I also ran out the W. boundary of the Lgs. nearest to the New Mexico line. I send you herewith map and field notes of such lands as were located by me, giving full details. I shall say that I did all I could to make Corners permanent, by digging pits for bearings. I did not make a pit at any place of less than one vara in size. This work was done under great difficulty, the Western part especially, being a long way from provisions and horse feed, and high, causing the teams to fag out.

I also put in some land, measuring from the aforesaid Jones County School Lg. Cor. West, giving said School Land its distance. I found the old Cor. at the N. E. Cor. of No 17 Wichita, which work will be well shown on the map sent you.

I also located some Public Land East of the Lg. No. 120, Knox County School Land and North of #104 in connection with the Greer County School Land recovered. I found the E. Cors. of No. 104, both E. Cors. of No. 88, which Cors. were located by the field notes in hand, which you will see upon the map that I send you. I found the original N. E. Cor. of No. 120, Knox County School League to be North of the Public Domain N. W. Cor. 296 vrs.

I then ran South 5000 vrs. from same and failed to find and Cor.

I then ran West passing the S. W. Cor. of No 120 and S. W. of 125, S. W. of 140 and to the point for the S. W. of Lg. No. 145 Stonewall Co. School Land, and I came to my line, I had run North, at 19915 vrs., making this line (from the Knox County School Land Cor.) 85 vrs. short, I struck my line, also, South of the peg I had set for the S. W. Cor. of No. 145, 81 vrs.

This will give you connection from Yellow House Creek, at Lubbock; from Double Lakes, from Silver Lake and to the New Mexico boundary, as well as with the Jno. H. Gibson block, D. on the South.




W. H. Flynn, ✓ )  
 J. H. Campbell, ✓ )  
 P. S. Lovelady, )  
 E. C. Wilson, ) --- Chainmen.  
 J. C. Dean, )  
 Tom Burrows, )  
 Jake Farmer, )

J. J. Reynolds, )  
 S. Cowan, )  
 Ed. Meridith, ✓ ) --- Flagmen.  
 Jim Robertson, )

Respectfully submitted, July 25th. 1902.

Mark E. Ragsdale  
 State Surveyor.





## The State of Texas,

Hooper County, Survey  
 or District, No. \_\_\_\_\_ Blk. A

FIELD NOTES of a survey of \_\_\_\_\_

acres of land made for the Public Free School Fund by  
 virtue of an Act of the First Called Session of the Twenty-  
 Sixth Legislature, approved February 23, 1900, providing  
 for the survey and sale of the unsurveyed school land.

Said land is situated in Hooper County,

about \_\_\_\_\_ miles \_\_\_\_\_ from

center of County, and known as survey No. \_\_\_\_\_

in Block No. A

Magnetic Variation 10


Angle \_\_\_\_\_ from Polaris in \_\_\_\_\_ Elongation

BEGINNING AT the N.E. cor of Jones Co. School Lands League No 1 and the N.W. cor of League No 2 same lands, which cor is an old well established cor and easily identified upon the ground. Thence S 00° 00' W to the N.W. cor of said League No 1, the same being the N.E. cor of Block A, an Earth mds. 3' high with triang. trench 4' on a side 12" deep and 12" wide from which the following obj. br. a Spade Windmill, N. 15°-11' W. Do N. 15°-58' W. Do N. 59°-29' E. Pierce Windmill N. 57°-01' W. a triang. pit S 43°-50' 14' W. Do S 44° 3/4' E 13 1/2' W. Do N. 10°-10' E. 15' W.

Thence I went with the W.B. line of said Jones Co. Lands 2026 W. to a point for the N.E. cor. of League No 16 Howard Co. Sch. Lands and the S.E. cor of said Block A, and an Earth mds. with triang. trench 4' on a side 12" deep x 12" wide placed 9' W. of cor. from which E. mds. the following obj. br. a Spade Windmill, N. 39°-12' E. Do N. 10°-12' W. Pierce to the place of beginning Windmill N. 69°-05' W. 1 1/4 miles about. The S. Jones Co. Windmill S 61°-14' E, the other S. 62°-27' E. a triang. pit S 33° E. 2 1/2' W. Do N. 36 3/4° E. 10' W. Do N. 67°-10' W. 24' W.

Thence W. with the N.B. line of said League No 16. 6586 1/2' W. to its N.W. cor. and the N.E. cor. of League No 17. Wichita Co. Sch. Lands, an orig. cor. founds. were made and easily identified, from which S.E. cor. the following obj. br. a Windmill N. 46 1/4° W. Do N. 32°-31' W. Do N. 72°-36' W. all of them x 10'





# The State of Texas,

Survey

County, No. \_\_\_\_\_  
or District Blk. \_\_\_\_\_

FIELD NOTES of a survey of \_\_\_\_\_  
acres of land made for the Public Free School Fund by  
virtue of an Act of the First Called Session of the Twenty-  
Sixth Legislature, approved February 23, 1900, providing  
for the survey and sale of the unsurveyed school land.  
Said land is situated in \_\_\_\_\_  
County, about \_\_\_\_\_ miles \_\_\_\_\_ from  
center of County, and known as survey No. \_\_\_\_\_  
in Block No. \_\_\_\_\_

Magnetic Variation \_\_\_\_\_

Angle \_\_\_\_\_ from Polaris in \_\_\_\_\_ Elongation \_\_\_\_\_

BEGINNING AT

Miles Pierce's old mile N 74° 51' E. 2 1/2 miles, a triang pit  
N 62 1/4° E. 3 7/8 vs. Do N 50° W. 4 9/12 vs. Do S 45° - 20' E. 5 9 vs. Do S 53° - 50'  
W 52 vs. Then continue old 6708. vs further to the E B line of  
Montgomery Co School lands and the NW cor of said league  
No 17, an E mds 3' high and triang trench 12" x 8" and 4 vs on  
a side from which the following obj. is a line a mile S 86°  
- 36' W. Do N 40° - 50' W. a triang pit N 92° - 15' E. 18 1/2 vs. Do N 58° - 15' E.  
22 1/2 vs. Do S 22 3/4° E. 22 vs.  
Thence N 2026 vs to point for cor on the S B line of Lea  
No 705 and an E mds 3' high and triang trench placed  
81 vs. S. of cor.  
Thence East 13294 1/2 vs as \_\_\_\_\_

\_\_\_\_\_ to the place of beginning.

*W. H. Flynn* and *J. A. Forman*

Chain Carriers


*J. B. Dean* and *O. S. Landady*

I, *Mark E. Ragdale*, State Surveyor for the State of Texas, do hereby  
certify that the foregoing survey was made by me according to law under the direction of the Commissioner of the  
General Land Office by establishing base lines for the block to which this survey belongs; that the limits, boundaries  
and corners, with the marks, natural and artificial, are truly described in the foregoing Plat and Field Notes.

Surveyed \_\_\_\_\_ day of *March* 1900-1900

*Mark E. Ragdale*  
State Surveyor for the State of Texas.





The State of Texas,

Hoosley County, Survey No. 1 or District, Blk. A

FIELD NOTES of a survey of 291

acres of land made for the Public Free School Fund by virtue of an Act of the First Called Session of the Twenty-Sixth Legislature, approved February 23, 1900, providing for the survey and sale of the unsurveyed school land.

Said land is situated in Hoosley County, about 2 miles 580° E from center of County, and known as survey No. 1 in Block No. A

Magnetic Variation 10° Angle from Polaris in Elongation

BEGINNING AT the SW cor of Sec No 2 for the S.E. cor of this Survey

Thence N. with the W.B. line of same 2026.00 to the S.B. line of League No 735 a point for the NW cor of said Sec No 2. For the NE cor of this Survey.

Thence W. with the S.B. line of said League # 735. 811 1/2 to the NE cor. Montgomery Co Sch Land Survey for the NW cor of this Survey.

Thence S. with the E.B. line of said School Lands at 81.00 pass an East end 3 ft high, and triang trench 3.00 on each side 12" x 8", continue 2026.00 to the NW cor of Wichita Sch Lea No 17 for the SW cor of this survey and E. end 3' high and triang trench 4.00 on a side 12" x 8" from the fall owing obs. to S. winds. Meas. S 86° 36' W. D. 740 - 20' W. a triang. pit N. 9° 15' E. 18 1/2 to D. 758 - 15' E. 22 1/2 to D. 827 1/4 to the place of beginning. E. 22.00.

Thence E. with the said Wichita School League 811 1/2 to the place of beginning.

M. H. Flynn, Jake Farmer, Calvin Dean and E. L. Wilson Chain Carriers

I, Mark E. Rapadael, State Surveyor for the State of Texas, do hereby certify that the foregoing survey was made by me according to law under the direction of the Commissioner of the General Land Office by establishing base lines for the block to which this survey belongs; that the limits, boundaries and corners, with the marks, natural and artificial, are truly described in the foregoing Plat and Field Notes.

Surveyed March 1902 day of 1900

Mark E. Rapadael State Surveyor for the State of Texas.




FIELD NOTES.

Survey No. ....  
Block No. ....  
..... County.  
Filed in Land Office this the ..... day  
..... 190.....  
..... Commissioner.

Patented March 3, 1921,  
No. 275, Vol. 10A. ~~Pierzo~~





The State of Texas,

Survey  
 Hoestley County, No. 2  
 or District, Blk. A

FIELD NOTES of a survey of 640

acres of land made for the Public Free School Fund by  
 virtue of an Act of the First Called Session of the Twenty-  
 Sixth Legislature, approved February 23, 1900, providing  
 for the survey and sale of the unsurveyed school land.

Said land is situated in Hoestley  
 County, about 2 1/2 miles S80°E from  
 center of County, and known as survey No. 2  
 in Block No. A

Magnetic Variation 10°

Angle from Polaris in Elongation

BEGINNING AT the SW cor of Sec No 3 for the SE cor of this Survey

Thence N with the WB line of said Sec No 3 2026.00  
 to point on the SB line of League No 735 the NW cor of  
 said Sec No 3 for the NE cor of this tract.

Thence W with said league No 735 1783 1/4 00 to the NE  
 cor fractional Sec No 1 for the NW cor of this Survey.

Thence S with said No 1 2026.00 to the SE cor of same  
 for the SW cor of this tract a point on the NB line  
 of League 17 Wichita Chase lands and an E mound  
 1 1/2' high with two sq. pits placed 17 1/2 00 West of east  
 corner with cactus placed on said mound.

Thence E with said League No 17 1783 1/4 00

to the place of beginning.

W.F. [unclear] }  
 J.C. [unclear] } Chain Carriers  
 B. [unclear]

I, Mark E. Ragsdale, State Surveyor for the State of Texas, do hereby  
 certify that the foregoing survey was made by me according to law under the direction of the Commissioner of the  
 General Land Office by establishing base lines for the block to which this survey belongs; that the limits, boundaries  
 and corners, with the marks, natural and artificial, are truly described in the foregoing Plat and Field Notes.

Surveyed March 1902 1900 day of

Mark E. Ragsdale  
 State Surveyor for the State of Texas.



FIELD NOTES.

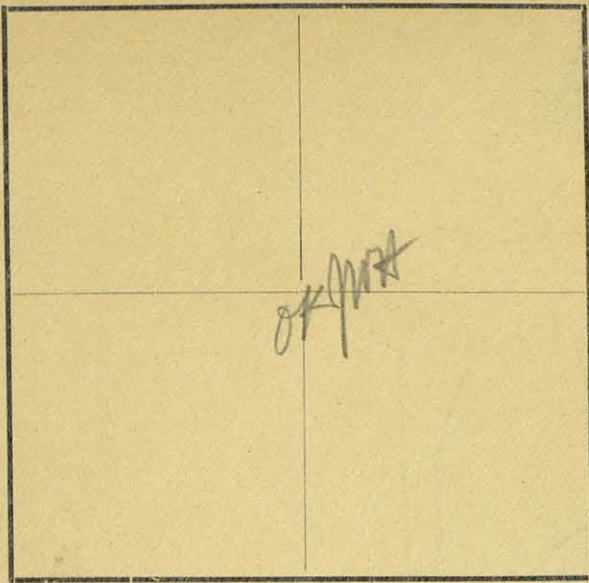
Survey No. ....  
Block No. ....  
..... County.  
Filed in Land Office this the ..... day  
..... 190 .....

.....  
Commissioner.

Patented March 3, 1921.  
No. 273, Vol. 10A.

Pieroon





The State of Texas,

Hoekley County, Survey No. 3 Blk. A

FIELD NOTES of a survey of 640

acres of land made for the Public Free School Fund by virtue of an Act of the First Called Session of the Twenty-Sixth Legislature, approved February 23, 1900, providing for the survey and sale of the unsurveyed school land.

Said land is situated in Hoekley County, about 3 1/2 miles S 80° E from center of County, and known as survey No. 3 in Block No. A.

Magnetic Variation 10°

Angle from Polaris in Elongation

BEGINNING AT the SW cor of Sec No 4 for the SE cor of this Survey. Thence N with the WB line of said Sec No 4 2026.00 to the NW cor of same for the NE cor of this Survey. Thence W with the SB line of League No 736 & 735 1783 1/4 to the NE cor of Sec No 4 for the NW cor of this Survey. Thence S with the EB line of said Sec No 2 2026.00 to a point on the NB line of League No 17, Wichita Co. Dehe lands and an E mds 3' high sq trench on a side 12" x 8" placed 2 1/5 W of said cor from which E mds the following obj or a wind mill N 60° 57' W 20. S 87° 50' W 20. S 39° 10' E about 1 mds a sq pit S 28° 40' W 22. S 51° 15' E 10. N 46° 25' W 14 1/2. Thence East with the NB line of said League No 17 1783 1/4 to the place of beginning.

M. H. Thomas, Jake Farmers, Calvin Dean and E. L. Loran } Chain Carriers

I, Mark E. Ragdale, State Surveyor for the State of Texas, do hereby certify that the foregoing survey was made by me according to law under the direction of the Commissioner of the General Land Office by establishing base lines for the block to which this survey belongs; that the limits, boundaries and corners, with the marks, natural and artificial, are truly described in the foregoing Plat and Field Notes.

Surveyed March 1902 day of 1900

Mark E. Ragdale State Surveyor for the State of Texas.



FIELD NOTES.

Survey No. ....

Block No. ....

..... County.

Filed in Land Office this the ..... day

..... 190.....


*See corrected  
field notes*

*Patented March 3, 1921.*

*No. 276, Vol. 10A.*

*Piereson*





The State of Texas,

Hoosley County, Survey No. 4  
or District, Blk. A

FIELD NOTES of a survey of 640

acres of land made for the Public Free School Fund by virtue of an Act of the First Called Session of the Twenty-Sixth Legislature, approved February 23, 1900, providing for the survey and sale of the unsurveyed school land.

Said land is situated in Hoosley

County, about miles from

center of County, and known as survey No. 4.

in Block No. A.

Magnetic Variation 10°

Angle from Polaris in Elongation

BEGINNING AT the SW cor of Sec 1 No 5 for the SE cor of this Sec. Thence N with WB line of said Sec. 2026.00 to the NW cor of same for the NE cor of this Survey. Thence W with the SB line of League No 736. 1783 1/4 to the NE cor of Sec No 3 for the NW cor of this tract. Thence S with the EB line of said Sec No 3. 2026.00 to a point on the NB line of League No 17. for the SE cor of Sec No 3 and the SW cor of this tract and an E md 3' high and sq trench around 2' on a side 12"x8" placed 2.147/10.00. W of said cor. from which the following obj. ls. a W mill N 16° W Do N 67° 51' W Do S 88° 19' W Do S 23° 55' W Do S 50° 29' W a sq pit N 60° W 35 1/2' vs Do N 32 3/4° E 20 1/2' vs Do S 56° E. 13 1/2' vs. Thence E with the said NB line of said League No 17. 1783 1/4 to

to the place of beginning.

C/O K. M. H. A.  
12-11-146.


W. B. Thym, J. A. Turner }  
Cal. Dean and R. Lovelady } Chain Carriers

I, Mark E. Ragdale, State Surveyor for the State of Texas, do hereby certify that the foregoing survey was made by me according to law under the direction of the Commissioner of the General Land Office by establishing base lines for the block to which this survey belongs; that the limits, boundaries and corners, with the marks, natural and artificial, are truly described in the foregoing Plat and Field Notes.

Surveyed March 1902 day of 1900.

Mark E. Ragdale  
State Surveyor for the State of Texas.





The State of Texas,

Hooper County, Survey No. 5 or District, Blk. A

FIELD NOTES of a survey of 640

acres of land made for the Public Free School Fund by virtue of an Act of the First Called Session of the Twenty-Sixth Legislature, approved February 23, 1900, providing for the survey and sale of the unsurveyed school land.

Said land is situated in Hooper County, about 6 miles S 82° E from center of County, and known as survey No. 5 in Block No. A

Magnetic Variation 10°

Angle from Polaris in Elongation

BEGINNING AT

the orig N E cor of League No 17 Wichita School lands and the NW cor of League No 16 Howard Co Sch lands, an E m d and circular trench 8' dia from which the following obj. br. a wind mill N 46 1/4 W D. N 32 31 W D. No 2-36 W D all three x 17 miles Pierce's mill N 74 51 E 2 1/2 m a triang pit N 62 1/4 E 37 1/2 v. D. N 50 W 49 1/2 v. D. S 55 20 E 59 v. D. S 53-50 W 52 v. D. Thence E on the NB line of said No 16. 1236 7/10 v. to a point for the SW cor of Sec No 6 for the SE cor of this sur. Thence N with said No 6 NB line 2026 v. to a point on the SB line of League No 736 for the NW cor of said Sec No 6, and the NE cor of this tract. Thence W with the SB line of said League No 736. 1783 1/4 v. to the NE cor of Sec 4 for the NW cor of this tract. Thence S with the EB line of said Sec No 4 to the place of beginning. 1783 1/4 v. to a point on the NB line of said Sec No 17 for the SE cor of said Sec. and the SW cor of this tract, an E m d 3' high placed 31 7/5 v. E with sq. trench cut about it 2 v. on a side. 12" x 8" from which E m d the following obj. br. a wind mill N 72-7 W D. N 45-31 W D. N 29-41 W D. S 88-40 W D. a sq. pit N 54-40 E 13 v. D. N 15-45 W 28 v. D. N 89-10 W D. 34 v. D. Thence East at 31 7/5 pass E m d 54 6 1/2 v. to the beginning

Patented 3/12/1902 No 281. Vol 31. i. jancy


W. H. Flynn, Jake Farmer, Chas. Dean, Geo. S. Lordady Chain Carriers

I, Mark E. Ragodale, State Surveyor for the State of Texas, do hereby certify that the foregoing survey was made by me according to law under the direction of the Commissioner of the General Land Office by establishing base lines for the block to which this survey belongs; that the limits, boundaries and corners, with the marks, natural and artificial, are truly described in the foregoing Plat and Field Notes.

Surveyed Mark E. Ragodale day of March 21 1902

Mark E. Ragodale State Surveyor for the State of Texas.





The State of Texas,

Hoekley County, Survey No. 6. or District, Blk. A.

FIELD NOTES of a survey of 640

acres of land made for the Public Free School Fund by virtue of an Act of the First Called Session of the Twenty-Sixth Legislature, approved February 23, 1900, providing for the survey and sale of the unsurveyed school land.

Said land is situated in Hoekley County, about 6 1/2 miles S 85° E. from center of County, and known as survey No. 6.

Magnetic Variation 10°

Angle from Polaris in Elongation

in Block No. A.

BEGINNING AT the NW cor of Sec No 7 for the NE cor of this tract. Thence S with the WB line of said No 7 202.670 to the SW cor of said No 7 for the SE cor of this tract, the same being on the NB line of League No 16. Hoewards Co School lands. Thence W with said League No 16 1783 1/4 to the SE cor. of Sec No 5 for the SW cor of this tract. a point 1236 7/10 on E of the orig. NW cor of said League No 16 and the NE cor of League No 15. Writchetts School Lands.

Thence N with the EB line of said Sec No 5 202.670 to the NE cor of same for the NW cor of this tract. Said point is on the EB line of League No 736. Thence E with said League No 736 & Sur No 126 1783 1/4 to

to the place of beginning.

Patented 3/12/1906. No 282. Vol 31. Yancy


W. H. Thym, J. A. Farmer, Chain Carriers. Cal. Dean, P. H. Spurlady

I, Mark E. Ragsdale, State Surveyor for the State of Texas, do hereby certify that the foregoing survey was made by me according to law under the direction of the Commissioner of the General Land Office by establishing base lines for the block to which this survey belongs; that the limits, boundaries and corners, with the marks, natural and artificial, are truly described in the foregoing Plat and Field Notes.

Surveyed March 1902 day of 1902

Mark E. Ragsdale, State Surveyor for the State of Texas.





The State of Texas,

Hoosley County, No. 7  
or District, Blk. A

FIELD NOTES of a survey of 640

acres of land made for the Public Free School Fund by virtue of an Act of the First Called Session of the Twenty-Sixth Legislature, approved February 23, 1900, providing for the survey and sale of the unsurveyed school land.

Said land is situated in Hoosley

County, about 7 1/2 miles S 85° E from

center of County, and known as survey No. 7

in Block No. A

Magnetic Variation 12°

Angle from Polaris in Elongation

BEGINNING AT the SW cor Sec No 8 for the SE cor of this Sec. Thence W with the NB line of League No 16. Towards Co School lands 1783 1/4 to point for the SE cor of Sec No 6 and the SW cor of this Survey, and an E md. placed 40 vrs S and 15 7/6 vrs East of said Cor; md is 3' high, and a sq trench 2 vrs, on a side 12" x 8", from which and the following obj. br. Pierces Wind mill N 34° 43' E about 1/2 mi a "Spade" mill N 60° 04' E Jones Co mill S 71° 26' E the other S 71° 10' E old wind mill tower S 12° 34' E M Cartneys mill S 30° 37' E a sq pit S 34 1/4° E 19 1/2 vrs Do N 42° 20' E 20 vrs Do N 55° 10' E 20 vrs.

Thence N with the EB line of said No 6. 2026 vrs to the NE cor of same and the NW cor of this tract. and an E md, with sq trench around 2 vrs on a side 12" x 8" placed 2 vrs N and 31 vrs S to the place of beginning. said Cor. from which E. md. the following obj. br. a Wind mill N 85° 52' W Do N 57° 53' W Do N 74° 40' E Pierces Wind mill S 38° 45' E. S. edge of small basin N 70° E about 400 vrs a sq pit N 7° E 28 vrs Do S 57° W 20 1/2 vrs Do S 41° 37' E 20 1/2 vrs.

Thence E 1783 1/4 vrs to the NW cor of said sec. No 7 for the NE cor of this tract.

Thence S with the WB line of said No 7. 2026 vrs to the place of the beginning.

See Surveyors cert. of correction in F. 70139. for authority to change.


Patented 3-12-1906, pp. 283, Vol 31. Yancy. Patented 5/16/1906, pp. 550, Vol 31. Yancy.

W. H. Flynn, Jake Tanner  
Cal, Dean and P. Lovelady  
Chain Carriers

I, Mark E. Raydall, State Surveyor for the State of Texas, do hereby certify that the foregoing survey was made by me according to law under the direction of the Commissioner of the General Land Office by establishing base lines for the block to which this survey belongs; that the limits, boundaries and corners, with the marks, natural and artificial, are truly described in the foregoing Plat and Field Notes.

Surveyed March 1902 day of 1900.  
Mark E. Raydall  
State Surveyor for the State of Texas.





The State of Texas, } Survey  
Hoerley County, No. 8  
or District, Blk. A.

FIELD NOTES of a survey of 640  
acres of land made for the Public Free School Fund by  
virtue of an Act of the First Called Session of the Twenty-  
Sixth Legislature, approved February 23, 1900, providing  
for the survey and sale of the unsurveyed school land.  
Said land is situated in Hoerley  
County, about 8 1/2 miles S 85° E from  
center of County, and known as survey No. 8  
in Block No. A.

Magnetic Variation 10°  
Angle from Polaris in Elongation

BEGINNING AT the NW cor of League No 1 Jones Co. Sch lands  
for the NE cor of this Survey, an E mds 3' high with triang  
trench 4 vrs on each side 12" x 8" from which the following  
obj br a Spade Wind Mill N 15° 11' W. Do N 15-58' W. Do N 59'  
29' E. Pieces Wind Mill S 71° 02' W. a triang pit S 43°-  
50' W. 14 vrs. Do S 44 3/4 E 13 1/2 vrs. Do N 10-10' E. 15 vrs.  
Thence S 2026 vrs to the NE cor of League No 16. an E  
mds 3 feet high 4 vrs on a side 12" deep x 12" wide placed  
9 vrs S of cor, from which E mds the following obj br  
a Spade Wind Mill N 39° 12' E. Do N 10-18' W. Pieces  
Wind Mill N 69° 5' W. 1 3/4 miles (about) the Jones  
Co. Wind Mill S 61° 14' E. the other S 64° 27' E. a triang  
pit S 33° E 2 1/2 vrs. Do N 36 1/2 E 10 vrs. Do N 62-10' W. 24 vrs.  
Thence W with the NE line of League No 16. 17 83/4 vrs  
to the SE cor of Sec No 7 for the SW cor of this tract, a point 7 9/10 vrs W and 24 1/2 vrs N of an  
E mds 2 1/2 high and sq trench 2 vrs on a side 12" x 8",  
from which mds the following obj br Pieces Wind Mill  
N 43° W about 3/4 mi. McCartney's Wind Mill S 16-14' W. tower  
to old mill S 36-54' W. a sq pit N 68-35' W. 43 1/2 vrs. Do N  
48°-30' E 19 1/2 vrs. Do S 15° E 38 1/2 vrs.  
Thence N with the EB line of sec No 7. 2026 vrs to the  
NE cor of same for the NW cor of this Survey.  
Thence East 17 83/4 vrs to the place of beginning


Patented 2/12/1906  
No. 284, Vol 31  
Yancy

W. B. Flynn, Jake Farmer  
Calvin Dean & P. Lovelady  
Chain Carriers

I, Mark E. Ragedale, State Surveyor for the State of Texas, do hereby  
certify that the foregoing survey was made by me according to law under the direction of the Commissioner of the  
General Land Office by establishing base lines for the block to which this survey belongs; that the limits, boundaries  
and corners, with the marks, natural and artificial, are truly described in the foregoing Plat and Field Notes.

Surveyed March 1902 day of  
Mark E. Ragedale  
State Surveyor for the State of Texas.





See F. 71620  
for corrected field notes

The State of Texas,

Survey

Hockley

County,

No. 1

or

District,

Blk. D

FIELD NOTES of a survey of 640

acres of land made for the Public Free School Fund by virtue of an Act of the First Called Session of the Twenty-Sixth Legislature, approved February 23, 1900, providing for the survey and sale of the unsurveyed school land.

Said land is situated in Hockley County, about 1 1/2 miles N 88° E from center of County, and known as survey No. 1

Magnetic Variation 10° N 10' 20"

Angle from Polaris in Elongation

in Block No. D

BEGINNING AT The N.E. Cor. of School Land Sq. No. 2 in name of Jones County, an Earth md. 2' high with triang. trench cut on a side cut around 8" x 15" from which the following obj. for Childers Mill S 24° or E about 1 1/4 mi. Spikes do N 85°-25' E - do N 45°-40' E - do N 42°-25' E about 1 3/4 mi. a Spade Mill N 33°-16' W - triang pit S 74° N 29 1/2 vrs do S 45° E 26 vrs. do N 22° E 22 vs. Thence East 356 vrs. to point for Cor. an Earth md. 1 1/2' high with circular trench cut about 2 1/2 vrs in dia 8" x 12" from which the following obj. for a circular pit N 57° E 19 vrs. do S 40° E 15 vrs. do S 49° W 22 vs. Childers N. Mill S 13 1/2° E about 1 mi. do N 85°-10° (mag. readings) Cor. an N.W. Point of Dry basin Thence North 2450 vs. to point for Cor. an Earth md. 1 1/2' high, sq. trench 2 vrs. on a side 14" x 8" from which the following obj. for Childers N. Mill N 87°-50' E about 3/4 mi. do N 12°-40' W - do S 86°-20' W - do N 16°-12' E about 2 1/2 mi. Triang pit S 36°-05' E 14 vs. do S 60° W 20 vs. intersection of two Cow Trails N 12°-45' W 58 1/2 vs. a basin S.E. about 600 vs. Thence East 304 vs. to the N.W. Cor. of Survey No. 14 for the N.E. Cor. of this tract. Thence South with the W. B line of said No. 14 663 qts an Earth md. for Cor. the S.E. of this tract with the N.E. Cor. of Survey No. 2 an Earth md. 1 1/2' high with Cir. trench cut about 3 vrs. in dia from which the following obj. for a W. Mill S 81°-35' W - do S 80 3/4° W - do S 78 1/2° E about 3 mi. a circular pit S 60 3/4° W 6 1/2 vrs. do N 42° E 11 vs. do S 46 1/2° E 17 1/2 vs. (mag. readings) Thence West 699 vs. to Cor. an Earth md. and 4 pits on E.B. line of said Jones County School Sq. for the S.W. Cor. of this tract and the N.W. Cor. of said section No. 2 of this block. Thence North with the said E.B. line of said Jones Co. School Sq. 4189 vs. to point of Beginning.

See F. 71620 for corrected field notes

A. L. Jones, S. T. Florence,

Chain Carriers

B. F. Montgomery, A. B. Means

I, Mark E. Rappdale, State Surveyor for the State of Texas, do hereby certify that the foregoing survey was made by me according to law under the direction of the Commissioner of the General Land Office by establishing base lines for the block to which this survey belongs; that the limits, boundaries and corners, with the marks, natural and artificial, are truly described in the foregoing Plat and Field Notes.

Surveyed May 1902 day of 1900

Mark E. Rappdale State Surveyor for the State of Texas.



STATE of TEXAS)  
COUNTY of HOCKLEY)

Section 2  
Block D  
Original Grantee:  
R.L. Johnson

644

Corrected field notes of a resurvey of ~~443.5~~ Acres of land; same being Section 2, Block D, Original Grantee, R.L. Johnson; situated in Hockley County, Texas, about 16 1/2 miles S. 82\* E. from Levelland. Surveyed by me as Licensed Land Surveyor by virtue of an Act passed by the Second Called Session of the 36th Legislature, Chapter 67.

(All courses compared to the East line of Jones and Wilbarger County School Leagues.)

Beginning at a 1" iron pipe set under fence in the East line of Jones County School League No. 2 for the N.W. corner of this Section.

Thence N. 89\* 50' E. at 327 varas set a 1" iron pipe for the North N.E. corner of this Section.

Thence S. 0\* 10' E. at 294.6 varas set a 1" iron pipe for an interior corner of this Section.

Thence N. 89\* 50' E. at 368.4 varas the South N.E. corner of this Section and the N.W. corner of Survey 6, this Block in the South line of Section 14, Block D6.

Thence S. 0\* 15' 45" W. 2604.2 varas to the S.E. corner of this Section and the N.E. corner of Section 3, this block.

Thence S. 89\* 50' W. at 1223.5 varas the S.W. corner of this Section in the East line of Jones County School League No. 3.

Thence N. 0\* 47' E. at 2360.8 varas pass a 1 1/2" iron pipe set under fence by W.D. Teichell for the S.E. corner of Jones County School League No. 2; at 3098.6 varas the place of beginning.

Surveyed Dec. 8-1922


L.H. Marton) Chain-  
W.E. Shirley) carriers

I, Sylvan Sanders, Licensed Land Surveyor, Do Hereby certify that the foregoing field notes truly and correctly describe the corners and boundaries of the above named survey as located by me upon the ground. Recorded in Hockley County Surveyors records, Vol. 2, page 64, Jan. 10-1923

Sylvan Sanders  
Licensed Land Surveyor

e/e 10/3/23  
GWT





The State of Texas,

Hockley County, Survey No. 2  
or District, Blk. D

FIELD NOTES of a survey of 640

acres of land made for the Public Free School Fund by virtue of an Act of the First Called Session of the Twenty-Sixth Legislature, approved February 23, 1900, providing for the survey and sale of the unsurveyed school land.

Said land is situated in Hockley County, about 1 1/2 miles N 89° E from center of County, and known as survey No. 2

Magnetic Variation 10 x 10' 1/2

Angle from Polaris in Elongation in Block No. D

BEGINNING AT the S.W. Cor. of Sec. No. 1 of this block for the N.W. Cor. of this survey and on the E.B. line of Jones Co. School Lg. No. 2, an Earth md. and 4 pits

Thence East with the S.B. line of said No. 1 - 699 m. to the S.E. Cor. of same for a N.E. Cor. of this tract on the N.B. line of Sec. No. 14 an Earth md. 1 1/2 high with cir. trench cut about 3 m. in dia a cir. pit to S 60 3/4° W 6 1/2 m. Do N 42° E 11 m. Do S 46 1/2° E 17 1/2 m.

Thence South 305 m. to the S.W. Cor. of said No. 14 for a Cor. of this tract and an Earth md. 1 1/2 high with sq. trench 2 m. on a side placed South of Cor. 63 m. from which Earth md. the following obj. to a sq. pit N 00° E 14 m. Do S 24 3/4° W 2 1/2 m. Do N 48 3/4° W 24 m.

Thence East 500 m. with the S.B. line of said No. 14 to the S.E. Cor. of same for a N.E. Cor. of this tract and an Earth md. 2 high with trench 2 m. on a side cut about placed 63 m. South of Cor. from which md. the following obj. to. Peib's N. Mill S 17 1/2° W 3/4 mi. Do S 82° 10' E - a trench N 33 1/2° E 14 m. Do N 33° W 16 m. (Mag. readings)

Thence South with sections 16 x 17 west bdy. line 2804 1/2 m. to the N.E. Cor. of section No. 3 of this block for the S.E. Cor. of this tract. Thence West with the N.B. line of same 1224 m. to its N.W. Cor. and the S.W. Cor. of this tract.

Thence North with the E.B. line of Jones Co. School Lg. No. 2 and said No. 2 - 3109 1/2 m. to point of beginning.

Alex. Means, B.F. Montgomery } Chain Carriers  
A.L. James and Will Childers }

I, Mark E. Ragdale, State Surveyor for the State of Texas, do hereby certify that the foregoing survey was made by me according to law under the direction of the Commissioner of the General Land Office by establishing base lines for the block to which this survey belongs; that the limits, boundaries and corners, with the marks, natural and artificial, are truly described in the foregoing Plat and Field Notes.

Surveyed May 1902 day of  
Mark E. Ragdale  
State Surveyor for the State of Texas.



STATE of TEXAS)  
COUNTY of HOCKLEY)

Section 3  
Block D  
Original Grantee:  
J.W. Peeler

640

Corrected field notes of a resurvey of ~~630.7~~ Acres of land; same being Section 3, Block D, Original Grantee: J.W. Peeler; situated in Hockley County, Texas, about 18 miles S.76\* E. from Levelland. Surveyed by me as Licensed Land Surveyor by virtue of an Act passed by the Second Called Session of the 36th Legislature, Chapter 67.

( All courses compared to the East line of the Jones and Wilbarger County School Leagues.)

Beginning at a 1" iron pipe set under fence in the East line of Wilbarger County School League No. 6 for the S.W. corner of this Section.

Thence N. 0\* 47' E. at 280.6 varas pass a 1 1/2" iron pipe marked 3-7, set under fence by W.D. Twichell for the S.E. corner of Jones County School League No. 3; at 2919.8 varas the N.W. corner of this Section and the S.W. corner of Section 2, this Block.

Thence N. 89\* 50' E. at 1223.5 varas the N.E. corner of this Section.

Thence S. 0\* 15' 45" W. at 2919.8 varas set a 1" iron pipe for the S.E. corner of this Section.

Thence S. 89\* 50' W. at 1250 varas the place of beginning.

Surveyed Dec. 8-1922

L.M. Barton ) chain-  
W.D. Shieley ) carrier

I, Sylvan Sanders, Licensed Land Surveyor do hereby certify that the foregoing field notes truly and correctly describe the corners and boundaries of the above named Section as surveyed by me upon the ground. Recorded in Hockley

County Surveyors Records, Vol. 2, Page 65, Jan. 10-1923

*Sylvan Sanders*  
Licensed Land Surveyor

*OK JWH  
10/3/1923*

*@/e 10/3/23  
JWH*

*[Faint, mostly illegible text and signatures at the bottom of the page, including what appears to be a signature of Mark T. ...]*



STATE OF NEW YORK  
County of [illegible]

Section 3  
Class 3  
Original Invention  
J. A. [illegible]

Competition held under the authority of the State of New York, and the results of the same are hereby certified to be as follows: [illegible]

As a result of the competition, the following is the list of the names of the persons who have been awarded prizes: [illegible]

Patented Oct. 8, 1923:  
No. 54, Vol. 20A.  
Pierston

The following is the list of the names of the persons who have been awarded prizes: [illegible]


The following is the list of the names of the persons who have been awarded prizes: [illegible]

The following is the list of the names of the persons who have been awarded prizes: [illegible]

The following is the list of the names of the persons who have been awarded prizes: [illegible]

OK  
10/10/23





The State of Texas,

Survey

Hockley

County,

No. 3

or

District,

Blk. D

FIELD NOTES of a survey of 640

acres of land made for the Public Free School Fund by virtue of an Act of the First Called Session of the Twenty-Sixth Legislature, approved February 23, 1900, providing for the survey and sale of the unsurveyed school land.

Said land is situated in Hockley

County, about 14 miles East from

center of County, and known as survey No. 3

in Block No. D

Magnetic Variation 10 x 10'

Angle from Polaris in Elongation

BEGINNING AT

The S.W. Cor. of Survey No. 2 of this block for the N.W. Cor. of this tract a stt. on the E. line of Jones County School Lg. No. 2.

Thence South with the said Lg. 2919 1/2 m. to the N.W. Cor. of sec. No. 4 of this block for the S.W. Cor. of this tract and an East md. 1 1/2' high and circled 8' dia around, placed 8 m. South of Cor.

Thence East 1250 m. with the N. line of said No. 4 to the N.E. Cor. of same for the S.E. Cor. of this tract on the N. line of Sur. No. 27 and an East md. 2' high with sq. trench around 2 m. on a side placed 8 m. South of Cor. from which the following obj's br. Montgomery's N. Mill 56 1/2° W 1 1/2 mi. Do N 87° E - Do S 57 1/2° E - a triang. traverse pit N 53 1/4° E 1 1/2 m. Do S 59 1/4° E 12 m. Do S 50 1/4° W 13 m. (mag. readings) to the place of beginning.

Thence North with said 27° 20' x 17 - 2919 1/2 m. to the S.E. Cor. of said No. 2 of this block for the N.E. Cor. of this tract.

Thence West with the S. line of same 1224 2/5 m. to the place of beginning

Will Childers, Alex. Neams

Chain Carriers


J. A. Childers & S. T. Florence

I, Mark E. Ragsdale, State Surveyor for the State of Texas, do hereby certify that the foregoing survey was made by me according to law under the direction of the Commissioner of the General Land Office by establishing base lines for the block to which this survey belongs; that the limits, boundaries and corners, with the marks, natural and artificial, are truly described in the foregoing Plat and Field Notes.

Surveyed May 1902 day of

Mark E. Ragsdale State Surveyor for the State of Texas





The State of Texas,

Survey

Hockley

County,

No. 7

or

District,

Blk. 11

FIELD NOTES of a survey of 640

acres of land made for the Public Free School Fund by virtue of an Act of the First Called Session of the Twenty-Sixth Legislature, approved February 23, 1900, providing for the survey and sale of the unsurveyed school land.

Said land is situated in Hockley

County, about 14 miles East from

center of County, and known as survey No. 11

in Block No. 11

Magnetic Variation 10° - N 10 1/2°

Angle from Polaris in Elongation

BEGINNING AT

the S.E. Cor. of Section No. 3 of this block for the N.E. Cor. of this survey the same is on the N.B. line of No. 27 and an Earth md 2' high with sq. trench around 2 in. one side placed 8 in. south of Cor. from which md. the following obj. br. Montgomery's W. mill S 6 1/2° W 1 1/2 mi. do N 87° E do S 59 1/2° E a triang pit N 53 1/4° E 1 1/2 in. do S 59 1/4° E 12 in. do S 50 1/4° W 3 in. (mag. readings)

Willberger

thence west with the S.B. line of said survey No. 3 - 12 50 in. to a point on the E.B. line of James Co. School Lg. No. 6, the S.W. Cor. of ad. No. 2 and the N.W. of this tract (an Earth md. and cir. trench placed 8 in. south of Cor.)

thence south with said No. 6 - 286 1/3 in. to the N.W. Cor. of No. 5 of this block for the to the place of beginning. S.W. Cor. of this tract

thence East with said No. 5 North B. line 1275 3/10 in. to the N.E. Cor. of same for the S.E. Cor. of this tract, the same on the W B. line of Section No. 30.

thence North 286 1/3 in. to the place of beginning

Will Childers, J.A. Childers }  
J.A. Jones & S.T. Florence }  
Chain Carriers

I, Mark C. Ragsdale, State Surveyor for the State of Texas, do hereby certify that the foregoing survey was made by me according to law under the direction of the Commissioner of the General Land Office by establishing base lines for the block to which this survey belongs; that the limits, boundaries and corners, with the marks, natural and artificial, are truly described in the foregoing Plat and Field Notes.

Surveyed May 1902 day of

Mark C. Ragsdale  
State Surveyor for the State of Texas



STATE of TEXAS)  
COUNTY of HOCKLEY)

Section 5  
Block D  
Grantee: B.F.Montgomery

Corrected field notes of a resurvey of 640.6 Acres of land; same being Section 5, Block D, original grantee: B.F.Montgomery; situated in Hockley County, Texas about 18 1/2 miles S. 67° E. from Levelland. Surveyed by me as Licensed Land Surveyor by virtue of an Act passed by the Second Called Session of the 36th Legislature, Chapter 67.

(All courses compared to the East line of the Wilbarger County School Leagues.)

Beginning at a 1" iron pipe set under fence in the East Lines of Wilbarger County School League 6, for the N.W. corner of this Section and the S.W. corner of Section 4, this block.

Thence S. 6° 47' W. at 611.5 varas set a 1" iron pipe under fence; at 1219 varas set a 1" iron pipe under fence; at 1858 varas pass a 1 1/2" iron pipe marked 6-7, set under fence by W.D.Twicheil for the S.E. corner of Wilbarger County School League No. 6; at 2806 varas set a 1" iron pipe under fence for the S.W. corner of this Section.

Thence N. 89° 50' E. at 1301.5 varas set a 1" iron pipe for the S.E. corner of this Section.

Thence N. 0° 15' 45" E. at 2806 varas the N.E. corner of this Section.

Thence S. 89° 50' W. at 1276 varas the place of beginning.

Surveyed Dec. 9-1922


W.D.Shirley)Chain-  
L.M.Barton ) carriers.

I, Sylvan Sanders, Licensed Land Surveyor, do hereby certify that the foregoing field notes truly and correctly describe the corners and boundaries of the above named survey as located by me upon the ground. Recorded in Hockley County Surveyors records, Vol.2, Page 67, Jan. 10-1923

Sylvan Sanders  
Licensed Land Surveyor

JK





The State of Texas,

Survey

Hockley

County,

No. 5

or

District,

Blk. D

FIELD NOTES of a survey of

640

acres of land made for the Public Free School Fund by virtue of an Act of the First Called Session of the Twenty-Sixth Legislature, approved February 23, 1900, providing for the survey and sale of the unsurveyed school land.

Said land is situated in

Hockley

County, about

14 1/2

miles 589 1/2 E

center of County, and known as survey No.

5

in Block No.

D

Magnetic Variation 10° x 10 1/2°

Angle

from Polaris in

Elongation

BEGINNING AT

the S.E. Cor. of Section No. 4 of this block for the N.E. Cor. of this tract.

Thence South with the N.B. Line of No. 30x23-2806 vrs to the N.E. Cor. of No. 6 of this block for the S.E. Cor. of this tract and an Earth md. 2 high and circular trench 3 ins. in dia placed 1 3/4 vrs. south of Cor. from which road. The following obj. are Montgomery's W. Mill N 45° - 1 1/2 W about 1/2 mi. Chimney to house, same place, N 46 1/2° W 36 west of said W. Mill, Jones Mill S 14° - 25' W about 1 mi. Triang pit N 29 1/2° W 18 vrs. Sq. do. S 25° W 13 vrs.

Thence West with the N.B. line of said No. 6 - 1300 ± vrs. to the N.W. Cor. of same for the S.W. Cor. of this tract, a point on the E. side of Milbarger Co. School Lg. No. 7 and an Earth md. and 3 pits placed 1 3/4 vrs. south of Cor. from which road. Jones Mill S 22° - 25' E. Montgomery's Chin N 50° E - W. Mill N 51° E.

Thence North with said School Lgs. No. 7x8-2806 vrs. to the place of beginning.

Will Childers J. A. Childers

Chain Carriers

J. M. Peeler, S. T. Florence

I, Mark E. Rapodale, State Surveyor for the State of Texas, do hereby certify that the foregoing survey was made by me according to law under the direction of the Commissioner of the General Land Office by establishing base lines for the block to which this survey belongs; that the limits, boundaries and corners, with the marks, natural and artificial, are truly described in the foregoing Plat and Field Notes.


Surveyed

May 1902

Mark E. Rapodale

State Surveyor for the State of Texas.





The State of Texas,

Survey

Hockley County, No. 6  
 or \_\_\_\_\_ District, Blk. II

FIELD NOTES of a survey of 640

acres of land made for the Public Free School Fund by  
 virtue of an Act of the First Called Session of the Twenty-  
 Sixth Legislature, approved February 23, 1900, providing  
 for the survey and sale of the unsurveyed school land.

Said land is situated in Hockley  
 County, about 14 1/2 miles S 89 E from  
 center of County, and known as survey No. 6

Magnetic Variation 10° 10' 30" E

Angle \_\_\_\_\_ from Polaris In \_\_\_\_\_ Elongation \_\_\_\_\_

in Block No. II


BEGINNING AT the S.E. Cor. of section No. 5 of this block for the N.E. Cor. of this tract  
 and an East md. 2' high and Circular trench 3 ins. in dia placed 1/5 no.  
 South of Cor. from which md. the following obj. be. Montgomery's Mill  
 Mill N 45° 05' W 1/2 mi. Chin to house, same place, N 46 1/2° W 36 no. West of  
 said Mill, James Well S 14° 25' W. Triang pit N 29 1/2° W 18 no. S. Do S 35° W 13 no.  
 Thence West with the S.B. line of said Sec. No. 5 - 1300 1/2' to the S.W. Cor. of same  
 and the N.W. Cor. of this tract, a point on the E.B. line of Wilbarger Co School Sg.  
 No. 7 and an East md. and 3 pits placed 1/5 no. South of Cor. from which md.  
 James Well S 22° 25' E - Montgomery's Chin N 50° E - Windmill N 57° E.  
 Thence South with said Sg. No. 7 - 275 3/8 no. to the N.W. Cor. of No. 7 of this  
 block for the S.W. Cor. of this tract, an East md. x 4 pits for Cor. placed 2 no. of Cor.  
 Thence East 122 4 no. with the N.B. line of said No. 7 - to the E. Cor. of same  
 for the S.E. Cor. of this tract and an East md 2' high and trench 2 no. on a side placed  
 2 no. North of Cor. from which md. the following obj. be. The N. Edge of basin  
 North about 40 no. Centre of same N.E. - W. Well S 11° 38' W about 1/2 mi. Do S 50 1/2°  
 E. about 2 mi. a Triang pit N 48 1/2° W 14 no. Do S 30 3/4° W 13 no. S. Do  
 S 89° 12' E 12 no.  
 Thence North with N.B. line of No. 27 x 24 - 275 3/8 no. to  
 the place of beginning.

Will Childers, J.A. Childers  
J.W. Becher and Alex. Meant  
 Chain Carriers

I, Mark E. Bagdale, State Surveyor for the State of Texas, do hereby  
 certify that the foregoing survey was made by me according to law under the direction of the Commissioner of the  
 General Land Office by establishing base lines for the block to which this survey belongs; that the limits, boundaries  
 and corners, with the marks, natural and artificial, are truly described in the foregoing Plat and Field Notes.

Surveyed \_\_\_\_\_ day of May 1902  
Mark E. Bagdale  
 State Surveyor for the State of Texas.





Magnetic Variation  $10^{\circ} 10' 30'' E$   
 Angle from Polaris in Elongation

The State of Texas,

Survey

Hockley County, No. 7  
 or District, Blk. 7

FIELD NOTES of a survey of 444 1/2  
 acres of land made for the Public Free School Fund by  
 virtue of an Act of the First Called Session of the Twenty-  
 Sixth Legislature, approved February 23, 1900, providing  
 for the survey and sale of the unsurveyed school land.  
 Said land is situated in Hockley  
 County, about 14 3/4 miles S 88 1/2 E  
 from center of County, and known as survey No. 7  
 in Block No. 7


BEGINNING AT the S.E. Cor. of Sec. No. 6 of this block for the N.E. Cor. of this tract  
 an Earth m'd. 2' high, sq. trench 2 m. on a side about placed 2 m. north of Cor. 7  
 which m'd. the following obj. to the W. Edge of basin about 40 m. N. Mill S 11° 38'  
 W about 1/2 mi. do S 50 1/2° E about 2 m. a triang. pit N 48 1/2° W 14 m. do S 30 1/2° W  
 13 m. sq. do S 89° 12' E 12 m. thence West with the S. 13. line of said No. 6-1324 1/2  
 m. to point on E. B. line of Millinger School Lg. No. 7 and an Earth m'd. 4' pit placed 2 m.  
 N of Cor. Thence south with said School Lg. and also Lg. No. 10-1882 m. to pit  
 for South W. Co. an Earth m'd. 2' high with sq. trench 2 m. on a side 10 1/2 m.  
 from which the following obj. to the W. mill S 89° 11' E do N 51° 15' E 1/4 mi.  
 do N 65° 21' W - do N 68° 20' W - a sq. pit N 59 1/2° W 22 m. do N 48 1/2° E 14 m. do  
 S 16 1/2° W 15 1/2 m. thence East 134 1/2 m. to point for Cor. an Earth m'd.  
 2 1/2' high with triang. trench cut 2 1/2 m. on a side from which the follow-  
 ing obj. to Florence W. mill N 12 1/2° W 1/2 mi. very small lake basin N  
 5 1/2° W 64 m. triang. pit N 49° W 16 1/2 m. sq. do S 42° E 13 1/2 m.  
 thence North 1882 m. to the place of beginning.

Will Childers, J. A. Childers  
J. W. Peuler, Alex. Weems } Chain Carriers

I, Mark C. Ragdale, State Surveyor for the State of Texas, do hereby  
 certify that the foregoing survey was made by me according to law under the direction of the Commissioner of the  
 General Land Office by establishing base lines for the block to which this survey belongs; that the limits, boundaries  
 and corners, with the marks, natural and artificial, are truly described in the foregoing Plat and Field Notes.

Surveyed May 1902 day of 1900  
Mark C. Ragdale  
 State Surveyor for the State of Texas.





The State of Texas,

Survey

Hooskey County, No. 1  
or District, Blk. I

FIELD NOTES of a survey of 640 678 5/10

acres of land made for the Public Free School Fund by virtue of an Act of the First Called Session of the Twenty-Sixth Legislature, approved February 23, 1900, providing for the survey and sale of the unsurveyed school land.

Said land is situated in Hooskey Terry County, about 75 13 miles South from the center of County, and known as survey No. 1

Magnetic Variation 10 1/2 E  
Angle from Polaris in Elongation

in Block No. I

BEGINNING AT an Iron pipe set for the S.E. cor of League No. 36 Zavalla Co School lands, the same being on the N.W. line of Survey No. 18. Below and an Emd 3' high with triang trench cut around 4' on a side 12 x 12 placed 32' on W and 125' on S of said pipe. From W side the following obj. Cr. a sq pt N 25 1/4 E 10 1/2 vs Do S 74 1/4 E 14 1/2 vs Do S 42 1/4 W 16 1/2 vs the E. edge of small Lake basin S 4 1/2 W the near edge of same S 30 W 69 vs Thence E 21 1/4 vs to the N.E. cor of said Block X & Sec No. 18. for a cor of this Survey. Thence S with the E.B. line of same 2643 vs to pt. on the N.W. line of Sec No. 21 for the S.E. cor of said Block, & Sec No. 18. and the S.W. cor of this Survey. Thence E with the N.W. line of said No. 21 & 22, 1146 7/8 vs to the S.W. cor of Sec No. 2 of this block & the S.W. cor of this Survey. Thence N with the W.B. line of same 3316 vs to point on the S.B. line of League No. 3. McCulloch Co School lands for the N.W. cor of said No. 2 and the N.E. cor of this Survey. Thence S with said S.B. line 1168 7/8 vs to a point on the E.B. line of League No. 36 for the N.W. cor of this Block & Survey, and an Emd with sq trench around 3' on a side x 12 x 12 placed 32' on W. From W side the following obj. Cr. a wood mill N 57 2/3 E a triang pt N 42-45 E 37 vs Do S 50 3/4 E 27 1/2 vs Do W 32 1/2 vs. Thence S with said League No. 36. 693 vs to the place of beginning.

Patd. 3/19/12  
See Ref.  
cont. N. F. 70151  
OK for 645A.


W. N. Lynn, E. B. Wreson } Chain Carriers  
A. Lovelady of K. Campbell }

I, Mark E. Ragsdale, State Surveyor for the State of Texas, do hereby certify that the foregoing survey was made by me according to law under the direction of the Commissioner of the General Land Office by establishing base lines for the block to which this survey belongs; that the limits, boundaries and corners, with the marks, natural and artificial, are truly described in the foregoing Plat and Field Notes.

Surveyed March 1900 day of  
Mark E. Ragsdale State Surveyor for the State of Texas.

OK 678 5/10 a 3/18/12  
J. H. ...





The State of Texas,

Wooten County, Survey No. 2, District, Blk. I

FIELD NOTES of a survey of 676 1/2 acres of land made for the Public Free School Fund by virtue of an Act of the First Called Session of the Twenty-Sixth Legislature, approved February 23, 1900, providing for the survey and sale of the unsurveyed school land. Said land is situated in Wooten County, Texas, about 15.13 miles South W. from the town of Lubbock, and known as survey No. I in Block No. I

Magnetic Variation 10 1/2 W

Angle from Polaris in Elongation

BEGINNING AT the NE cor of Sec No. 1 of this block for the NW cor of this Survey

Thence South with the EB line of same 3316 varas to a point on the NB line of Sec No. 22 for the SE cor of said No. 1 and the SW cor of this tract.

Thence East with the NB line of said No. 22 1155 7/5 varas to the SW cor of Sec No. 3 of this block for the SE cor of this Survey.

Thence North with the WB line of same 3295 32 7/5 varas to a point on the SB line of Sec No. 23, McCleskey Co. Sch. lands for the NW cor of said Sec No. 3 and the NE corner of this Survey.

Thence West with the SB line of said Sec No. 23 1155 7/5 varas

to the place of beginning.

Handwritten notes in red ink: 'Guth 3/19/12 6 1/2 vol. 43. Lesler. Com. N. F. 70152 OK for 694 1/2 a.'

W. H. Lynn, E. L. Wilson } Chain Carriers P. Lovelady, J. H. Campbell }

I, Mark E. Ragdale State Surveyor for the State of Texas, do hereby certify that the foregoing survey was made by me according to law under the direction of the Commissioner of the General Land Office by establishing base lines for the block to which this survey belongs; that the limits, boundaries and corners, with the marks, natural and artificial, are truly described in the foregoing Plat and Field Notes.


Surveyed March 2, 1902 day of

Mark E. Ragdale State Surveyor for the State of Texas.

Handwritten note: 'OK 676 1/2 acres - 3/18/1912 JWH'

Vertical handwritten note on the right margin: 'Distance in 3rd Call Survey changed as per Surveyors Report in S.K. Ellis & Co. 3/18/12 JWH'





The State of Texas,

Survey }  
Hoosley County, No. 3  
or District, Blk. I

FIELD NOTES of a survey of 640.

acres of land made for the Public Free School Fund by virtue of an Act of the First Called Session of the Twenty-Sixth Legislature, approved February 23, 1900, providing for the survey and sale of the unsurveyed school land.

Said land is situated in Hoosley Perry County, about 15 miles S 3 1/2 mi W from town of Lubbock, center of county, and known as survey No. 3

Magnetic Variation 10 1/2 W

Angle from Polaris in Elongation in Block No. I

BEGINNING AT the N E cor of Sec No 2 of this block for the NW cor of this Survey  
Thence East with the NB line of Sec No 23, McCulloch Co School lands, 1159 1/5 rods to a point on said NB line for the NW cor of Sec No 4 of this block and the NE cor of this Survey  
Thence South with the WB line of same 3276 rods to a point on the NB line of Sec No 19 for the SW cor of said No 4 and the SE cor of this Survey  
Thence West with the NB line of said Nos 19 & 22 1159 1/10 rods to the SE cor of said Sec No 2 for the SW cor of this Survey  
Thence North with the EB line of same 3295 rods

to the place of beginning.

cont. of n. F. 70153  
OK for 643 1/2 a.


W. N. Lynn, E. L. Wilson }  
P. A. Lovelady, J. B. Campbell } Chain Carriers

I, Mark E. Ragdale, State Surveyor for the State of Texas, do hereby certify that the foregoing survey was made by me according to law under the direction of the Commissioner of the General Land Office by establishing base lines for the block to which this survey belongs; that the limits, boundaries and corners, with the marks, natural and artificial, are truly described in the foregoing Plat and Field Notes.

Surveyed March 2, 1902 day of

Mark E. Ragdale  
State Surveyor for the State of Texas.





The State of Texas,

Survey  
Hoekley County, No. 4  
or District, Blk. I

FIELD NOTES of a survey of 640.

acres of land made for the Public Free School Fund by virtue of an Act of the First Called Session of the Twenty-Sixth Legislature, approved February 23, 1900, providing for the survey and sale of the unsurveyed school land.

Said land is situated in Hoekley Perry County about 1.5 miles S & 26 mi W from the town of Custer, center of County, and known as survey No. 4

Magnetic Variation 10 1/2 E

Angle from Polaris in Elongation

in Block No. I

BEGINNING AT the NE cor of Sec No 3 of this block for the new cor of this survey.  
Thence E with the NB line of McCullach Co Sch League No 23 1162 4/5 rods to a point on said line for the new cor of Sec No 5 of this block and the NE cor of this survey.  
Thence S with the WB line of same 325 6/10 rods to a point on the NB line of Sec No 20 for the SW cor of said No 5 and the SE cor of this survey.  
Thence W with the said NB line of Secs Nos 20 & 19, 1162 4/5 rods to the SE cor of said Sec No 3 for the SW corner of this survey.  
Thence North with the EB line of same 327 6/10 rods

to the place of beginning.

Conf. n. F. 70154  
OK for 692 1/2 a.


W. H. Flynn, E. C. Wilson } Chain Carriers  
P. A. Lovelady, J. B. Campbell }

I, Mark E. Raydale, State Surveyor for the State of Texas, do hereby certify that the foregoing survey was made by me according to law under the direction of the Commissioner of the General Land Office by establishing base lines for the block to which this survey belongs; that the limits, boundaries and corners, with the marks, natural and artificial, are truly described in the foregoing Plat and Field Notes.

Surveyed March 2, 1900 day of

Mark E. Raydale  
State Surveyor for the State of Texas.





The State of Texas,

Hoover County, Survey No. 5  
or Hoover District, Blk. I

FIELD NOTES of a survey of 640.

acres of land made for the Public Free School Fund by virtue of an Act of the First Called Session of the Twenty-Sixth Legislature, approved February 23, 1900, providing for the survey and sale of the unsurveyed school land.

Said land is situated in Hoover County, Texas about 1.5 miles S. & 3.5 miles W. from the Town of Lubbock, center of County, and known as survey No. 5.

Magnetic Variation 10 1/2 ° E

Angle from Polaris in Elongation

in Block No. I

BEGINNING AT the N.E. cor of Sec No 4 of this block for the N.W. cor of this Survey.

Thence E. with the E.B. line of League No 23 N. Ouelach les Schld. 32 2 3/10 v. to the E.E. cor of said Sec No 23 an E mds 3' high and cir trench cut arounds 8' dia x 12" x 8" fr. wh. the following obj. cr: a triang pit S 65 3/4 ° W 18 v. Do N 72 1/4 ° W 17 v. Do N 54 1/2 ° E 40 v. the Centre of Small Basin N 25 3/4 ° W 151 v. to near edge x 14 1/2 v. East to a Con. traic into sd Basin.

Thence N. passing 10 v. East of said Basin 420 v. to the S.W. cor of League No 22. (Said Sch lands) an E mds 3' high and triang trench 4 v. on a side 12" x 8" fr. wh. the following obj. cr. id. v. mile N 43 ° 41' W about 1 mi. Do N 31 ° 28' E. Do N 69 ° 02' E. Do S 29 ° 36' E a sq pit S 24 1/2 ° E 11 1/5 v. Do S 78 ° W 23 1/5 v. Do N 7 ° W 22 v.

Thence E. with the E.B. line of said Lea No 22 - 744 1/2 v. to point on said line for the N.W. cor of Section No 6 of this block and do the N.E. cor of this Survey.

Thence S. with the W.B. line of same 365 4/5 v. to point on the N.B. line of Sec No 20. for the S.W. cor of said No 6 and do the S.E. cor of this Survey.

Thence W. with the N.B. line of said No 20. 1066 4/5 v. to the S.E. cor of said No 4 for the S.W. cor of this Survey.

Thence North with the E.B. line of same. 325 6/10 v. to the place of beginning

Copy N. F. 70093.  
OK for 687 1/2 W.

W. H. Flynn, E. K. Wilson  
P. L. Louelady of Hoover

Chain Carriers

I, Mark E. Ragdale


State Surveyor for the State of Texas, do hereby

certify that the foregoing survey was made by me according to law under the direction of the Commissioner of the General Land Office by establishing base lines for the block to which this survey belongs; that the limits, boundaries and corners, with the marks, natural and artificial, are truly described in the foregoing Plat and Field Notes.

Surveyed March 1902 day of

Mark E. Ragdale  
State Surveyor for the State of Texas.





The State of Texas,

Hoestley County, Survey No. 6, District, Blk. I

FIELD NOTES of a survey of 640 acres of land made for the Public Free School Fund by virtue of an Act of the First Called Session of the Twenty-Sixth Legislature, approved February 23, 1900, providing for the survey and sale of the unsurveyed school land.

Said land is situated in Hoestley & Terry Counties about 15 miles S 3 1/2 mi W from the town of Lubbock, center of County, and known as survey No. 6 in Block No. I

Magnetic Variation 10 1/2 W

Angle from Polaris in Elongation

BEGINNING AT the NE cor of Sec No 5 of this block for the NW cor of this Survey

Thence East with the WB line of League No 22 McCulloch County School lands 1030 1/2 to a point on said WB line for the NW cor of Sec No 7 and the NE cor of this Survey

Thence South with the WB line of same 363 1/2 to a point on the NB line of Survey No 51 for the SW cor of said No 7 and the SE of this Survey

Thence West with the said NB line of said Nos 51 & 20 1030 1/2 to the SE cor of said Sec 5 and the E. W. corner of this Survey

Thence North with the EB line of same 365 1/2 var as

to the place of beginning.

Copy n. f. 70091. All for 684 1/2


W. H. Lynn, E. B. Wilson, P. S. Lovelady, J. W. Campbell Chain Carriers

I, Mark E. Ragdale, State Surveyor for the State of Texas, do hereby certify that the foregoing survey was made by me according to law under the direction of the Commissioner of the General Land Office by establishing base lines for the block to which this survey belongs; that the limits, boundaries and corners, with the marks, natural and artificial, are truly described in the foregoing Plat and Field Notes.

Surveyed March 2, 1902 day of

Mark E. Ragdale State Surveyor for the State of Texas.





The State of Texas,

Survey  
Hoarley County, No. 7  
or District, Blk. I

FIELD NOTES of a survey of 640

acres of land made for the Public Free School Fund by virtue of an Act of the First Called Session of the Twenty-Sixth Legislature, approved February 23, 1900, providing for the survey and sale of the unsurveyed school land.

Said land is situated in Hoarley Perry County about 1.5 miles S. 3/4 mi. W. from the town of Lubbock, center of County, and known as survey No. 7 in Block No. I

Magnetic Variation 10° 25' Angle from Polaris in Elongation

BEGINNING AT the NE cor of Sec No 6 on the SB line of League No 22, McCulloch Co School lands for the new corner of this Survey  
Thence East with said League No 22 SB line 1032 9/10 rods to point on same for the NE cor of Sec No 8 of this block and the NE cor of this Survey  
Thence S with the WB line of same 36 1/6 rods to a point on the NB line of Survey No 51 for the SW cor of said No 8, and the SE cor of this Survey  
Thence West with the NB line of said No 51 - 1032 9/10 rods to the SE cor of said No 6 for the SW cor of this Survey  
Thence North with the EB line of same 36 3/5 rods

to the place of beginning.


copy N. F. 70097, OK for 683 1/2 a

W. H. Flynn, C. B. Wilson } Chain Carriers  
P. C. Loueady, J. W. Campbell }

I, Mark E. Ragdale, State Surveyor for the State of Texas, do hereby certify that the foregoing survey was made by me according to law under the direction of the Commissioner of the General Land Office by establishing base lines for the block to which this survey belongs: that the limits, boundaries and corners, with the marks, natural and artificial are truly described in the foregoing Plat and Field Notes.

Surveyed March 1900 day of Mark E. Ragdale State Surveyor for the State of Texas.





The State of Texas,

Hoarley County, No. 8. or District, Blk. I

FIELD NOTES of a survey of 600.

acres of land made for the Public Free School Fund by virtue of an Act of the First Called Session of the Twenty-Sixth Legislature, approved February 23, 1900, providing for the survey and sale of the unsurveyed school land.

Said land is situated in Hoarley & Derry County, about 15 miles S. 2 1/2 mi. W. from the town of Lubbock, and known as survey No. 8.

Magnetic Variation 10 1/2 E

Angle from Polaris in Elongation

in Block No. I

BEGINNING AT the NE cor of Sec No 9 of this block, on the SB line of League No 22 McCulloch Co. School lands for the NW cor of this Survey

Thence East with the SB line of said No 22 - 1035 1/2 to point on said line for the NW cor of Sec No 9 of this block for the NE cor of this Survey

Thence South with the WB line of said No 9 - 359.7 to the NB line of Survey No 17 for the SW cor of said No 9 and the SE cor of this Survey

Thence West with the said NB line of No 17 & 51 - 1035 1/2 to the SE cor of said Survey No 7 for the SW cor of this Survey

Thence North with the EB line of same 3616

to the place of beginning.

Copy n. f. 70090 All for 682 1/2 a.


W. N. Flynn, Eldredson, P. S. Lovelady, J. H. Campbell Chain Carriers

I, Mark E. Ragdale, State Surveyor for the State of Texas, do hereby certify that the foregoing survey was made by me according to law under the direction of the Commissioner of the General Land Office by establishing base lines for the block to which this survey belongs; that the limits, boundaries and corners, with the marks, natural and artificial, are truly described in the foregoing Plat and Field Notes.

Surveyed March 1900 day of

Mark E. Ragdale State Surveyor for the State of Texas.





The State of Texas,

Survey }  
Hooper County, No. 9  
or District, Blk. I

FIELD NOTES of a survey of 640

acres of land made for the Public Free School Fund by virtue of an Act of the First Called Session of the Twenty-Sixth Legislature, approved February 23, 1900, providing for the survey and sale of the unsurveyed school land.

Said land is situated in Hooper Perry County, about 15 miles S.W. from the town of Lubbock center of County, and known as survey No. 9

Magnetic Variation 10 1/2° E

Angle from Polaris in Elongation

in Block No. I

BEGINNING AT the NE cor of Sec No 8 of this class, on the SB line of League No 22 McCulloch Co. School land for the NW cor of this Survey  
Thence E, with said SB line of said No 22-1038 1/10 to a point on same for the NW cor of Sec No 10 of this class and the NE cor of this Survey  
Thence S with the WB line of said No 10, 3575 to a point on the NB line of Survey No 17 for the SW cor of said No 10 and the SE cor of this Survey  
Thence West with the WB line of said No 17-1038 1/10 to the SE cor of said Sec No 8 for the SW cor of this Survey  
Thence North with the EB line of same 3597 varas

to the place of beginning.

Copy n. F. 70126  
an for 681 1/2 n.

W N Flynn, E C Wilson  
P D Lovelady of B Campbell


Chain Carriers

I, Mark E. Ragdale, State Surveyor for the State of Texas, do hereby certify that the foregoing survey was made by me according to law under the direction of the Commissioner of the General Land Office by establishing base lines for the block to which this survey belongs; that the limits, boundaries and corners, with the marks, natural and artificial, are truly described in the foregoing Plat and Field Notes.

Surveyed March 1900 day of

Mark E. Ragdale  
State Surveyor for the State of Texas.





The State of Texas,

Survey }  
Hooker County, No. 10  
or District, Blk. I

FIELD NOTES of a survey of 640

acres of land made for the Public Free School Fund by virtue of an Act of the First Called Session of the Twenty-Sixth Legislature, approved February 23, 1900, providing for the survey and sale of the unsurveyed school land.

Said land is situated in Hooker County, Texas

County, about 15 miles S 3/4 mi N. from the town of ... center of County, and known as survey No. 10.

in Block No. I

Magnetic Variation 10 1/2 W

Angle from Polaris in Elongation

BEGINNING AT the NE cor of Sec No 9 of this locality, on the EB line of League No 22, McQueen Co School Lands, for the NW cor of this Survey.

Thence E with the said League No 22 EB line 1041 1/2 rods to a point on said line for the NW cor of Sec No 11 of this locality for the NE cor of this Survey.

Thence S with the WB line of said Sec No 11 - 3560 rods to a point on the NB line of Survey No 8 for the SW cor of said Sec No 11 and the SE cor of this Survey.

Thence W with the said NB line of No 8 x 17 - 1041 1/2 rods to the SE cor of aforesaid Sec No 9, for the SW cor of this Survey.

Thence North with the EB line of same 3578 rods

to the place of beginning.

copy in F. 70127.  
OK for 680 1/2 A.


W. H. Lynn, E. C. Wilson }  
P. Loulady, J. B. Campbell } Chain Carriers

I, Mark E. Ragsdale State Surveyor for the State of Texas, do hereby certify that the foregoing survey was made by me according to law under the direction of the Commissioner of the General Land Office by establishing base lines for the block to which this survey belongs; that the limits, boundaries and corners, with the marks, natural and artificial, are truly described in the foregoing Plat and Field Notes.

Surveyed March 2, 1900 day of

Mark E. Ragsdale State Surveyor for the State of Texas.





The State of Texas,

Hoosley County, Survey No. 11 or District, Blk. I

FIELD NOTES of a survey of 600 acres of land made for the Public Free School Fund by virtue of an Act of the First Called Session of the Twenty-Sixth Legislature, approved February 23, 1900, providing for the survey and sale of the unsurveyed school land. Said land is situated in Hoosley Perry County about 15 miles S. 31 mi W. from the town of Lubbock and known as survey No. 11 in Block No. I

Magnetic Variation 10 1/2 E

Angle from Polaris in Elongation


BEGINNING AT the S E cor of McCulloch Co Sch League No 22 & the SW cor of League No 11, Donley Co School lands, an E, m d, & c in trench 8' dia, fr. wh. the following obj is a triang pit N 12 1/2 E 26 1/2 vs Do S 77 1/2 E 20 1/2 vs Do S 22 3/4 E 27 1/2 vs a wind mill N 64 47 E Do S 89 1/2 W 2136 vs Thence E with the NB line of said No 11, 312 1/5 vs to point on same for the NW cor of Sec No 12 of this block & the NE cor of this Survey Thence S with the WB line of said Sec No 12 - 3566 vs to a point on the NB line of Survey No 8 for the SW cor of said No 12 and the S E cor of this Survey Thence W with said NB line 1043 7/5 vs to the S E cor of Sec No 10 for the S W cor of this Survey Thence North with the E B line of same 3566 vs to point on the NB line of said League No 22 for the NE cor of said No 10 and the NW cor of this Survey Thence E with said NB line 731 1/5 varas to the place of beginning.

copy n. F. 70128. OK for 679 n.

W H Flynn, E. E. Wilson } Chain Carriers P. A. Lowmady of McCombs

I, Mark E. Raydale, State Surveyor for the State of Texas, do hereby certify that the foregoing survey was made by me according to law under the direction of the Commissioner of the General Land Office by establishing base lines for the block to which this survey belongs; that the limits, boundaries and corners, with the marks, natural and artificial, are truly described in the foregoing Plat and Field Notes. Surveyed March 1900, Mark E. Raydale State Surveyor for the State of Texas.





The State of Texas,

Hoosley County, No. 12  
or District, Blk. I

FIELD NOTES of a survey of 640

acres of land made for the Public Free School Fund by virtue of an Act of the First Called Session of the Twenty-Sixth Legislature, approved February 23, 1900, providing for the survey and sale of the unsurveyed school land.

Said land is situated in Hoosley Perry County, about 15 miles S x 30 1/2 mi W from the town of Lubbock, center of County, and known as survey No. 12

Magnetic Variation 10 1/2°

Angle from Polaris in Elongation

in Block No. I

BEGINNING on the AB line of League No 11. Donley Co. Sch lands 3 1/2 5/8 ac. E of the SW cor of same, from wh: SW cor the following obj: cor. a triang pt N 12 1/2° E 26 1/2 ac. Do S 77 1/2° E 20 1/2 ac. Do S 22 1/2° E 18 1/2 ac. a Wind mill N 64° 47' E 20 S 89 1/2° W 2136 ac. wh: point above mentioned (3 1/2 5/8 ac. E of the SW cor of Leag No 11.) is the N.E. cor of Sec No 11 of this block and the NW cor of this Survey. Thence E with the AB line of said Leag No 11 - 1044 1/5 ac to point on said line, the NW cor of Sec No 13 of this block and the N.E. cor of this Survey. Thence S with the WB line of same 3533 ac to the NW line of Sec No 7 for the SW cor of said Sec No 13 and the SE cor of this Survey. Thence W with the NB line of said Nos 7 & 8 - 1044 1/5 ac to the SE cor of aforesaid Sec No 11 and the SW cor of this Survey. Thence North with the EB line of same 2544 1/5 ac. to the place of beginning.


copy. n. F. 70124  
OK for 677 n.

W N Flynn, E L Wilson } Chain Carriers  
P L Lovelady of H Campbell }

I, Mark E. Ragsdale, State Surveyor for the State of Texas, do hereby certify that the foregoing survey was made by me according to law under the direction of the Commissioner of the General Land Office by establishing base lines for the block to which this survey belongs; that the limits, boundaries and corners, with the marks, natural and artificial, are truly described in the foregoing Plat and Field Notes.

Surveyed March 1900 day of  
Mark E. Ragsdale  
State Surveyor for the State of Texas.





The State of Texas,

Survey  
Haskell County, No. 13  
or District, Blk. I

FIELD NOTES of a survey of 640

acres of land made for the Public Free School Fund by virtue of an Act of the First Called Session of the Twenty-Sixth Legislature, approved February 23, 1900, providing for the survey and sale of the unsurveyed school land.

Said land is situated in Haskell Perry

County, about 1.5 miles S 30 mi W from the town of Lubbock, center of County, and known as Survey No. 13.

in Block No. I

Magnetic Variation 10 1/2 E

Angle from Polaris in Elongation

BEGINNING AT the NE cor of Sec No 12 of this block on the SB line Doney County School League No 11 for the NW cor of this Survey

Thence E with said League No 11, SB line 1044 1/2 to a point on same for the NW cor of Sec No 14 of this block and the NE cor of this Survey

Thence S with the WB line of same 3574 to a point on the NB line of Survey No 6 for the SW cor of said Sec No 14 for the SE cor of this Survey

Thence W with the NB line aforesaid and with the WB line of No 14 1044 1/2 to the SE cor of said Sec No 14 for the SW cor of this Survey

Thence N with the EB line of same 3459 7/8 <sup>3533</sup> varas

to the place of beginning.

copy of N. F. 70089.  
OK for 674a.

W. H. Flynn, P. Loucady } Chain Carriers  
J. L. Dean & Jake Farmer }


I, Mark E. Ragdale State Surveyor for the State of Texas, do hereby

certify that the foregoing survey was made by me according to law under the direction of the Commissioner of the General Land Office by establishing base lines for the block to which this survey belongs; that the limits, boundaries and corners, with the marks, natural and artificial, are truly described in the foregoing Plat and Field Notes.

Surveyed February 1900 day of

Mark E. Ragdale State Surveyor for the State of Texas.





The State of Texas,

Hooper County, No. 14  
or District, Blk. I

FIELD NOTES of a survey of 640

acres of land made for the Public Free School Fund by virtue of an Act of the First Called Session of the Twenty-Sixth Legislature, approved February 23, 1900, providing for the survey and sale of the unsurveyed school land.

Said land is situated in Hooper Perry County about 15 miles S. 29 1/2 mi. N. from the town of Lubbock, center of County, and known as survey No. 14

Magnetic Variation 10 1/2

Angle from Polaris in Elongation

in Block No. I

BEGINNING AT the N.E. cor of Sec No 13 of this block on the S.W. line of League No 11 Donley Co School Lands for the N.W. cor of this Survey.  
Thence E with said League No 11 - 1044 9/10 to a point on said line for the N.W. cor of Section No 15 of this block and the N.E. cor of this Survey.  
Thence S with the W.B. line of same 3564 to a point on the N.W. line of Survey No 6 for the S.W. cor of said No 15 and the S.E. cor of this Survey.  
Thence W with the N.B. line of said No 6 1044 9/10 to the S.E. cor of the aforesaid No 13 and the S.W. cor of this Survey.  
Thence North with the E.B. line of same 3574 to the place of beginning.

cont. N. F. 70088.  
OK for 67 1/2 a.


W. H. Flynn, P. A. Lovelady  
Jake Farmer & J. B. Dean  
Chain Carriers

I, Mark E. Ragdale, State Surveyor for the State of Texas, do hereby certify that the foregoing survey was made by me according to law under the direction of the Commissioner of the General Land Office by establishing base lines for the block to which this survey belongs; that the limits, boundaries and corners, with the marks, natural and artificial, are truly described in the foregoing Plat and Field Notes.

Surveyed February 1902 day of

Mark E. Ragdale  
State Surveyor for the State of Texas.





The State of Texas,

Hooversey County, Survey No. 15  
or District, Blk. I

FIELD NOTES of a survey of 640.

acres of land made for the Public Free School Fund by virtue of an Act of the First Called Session of the Twenty-Sixth Legislature, approved February 23, 1900, providing for the survey and sale of the unsurveyed school land.

Said land is situated in Hooversey Terry County, about 15 miles S. & 29 mi. W. from the town of Lubbock, center of County, and known as survey No. 15

Magnetic Variation 10 1/2 E

Angle from Polaris in Elongation

in Block No. I

BEGINNING on the EB line of Lea No 11 Doney Co. School lands and the NE cor of Sec No 14 of this block for the NW cor of the Sw. Thence East with the said League No 11-1045 3/10 to point on same for the NW cor of Sec No 16 of this block and the NE Cor of this Survey.

Thence S with the WB line of said Sec No 16 3557 1/10 to point on the NB line of Survey No 5 for the SW cor of said Sec No 16 and the SE cor of this Survey.

Thence W with said NB line and that of No 6-1045 9/10 to the SE cor of aforesaid Sec No 14 and the SW cor of this Survey.

Thence North with the EB line of same 3564 vars

to the place of beginning.

copy N. F. 70087.  
all for 668 1/2 a.

W. N. Flynn P. S. Lovelady  
Jake James & J. C. Deaul } Chain Carriers

I, Mark E. Ragdale, State Surveyor for the State of Texas, do hereby certify that the foregoing survey was made by me according to law under the direction of the Commissioner of the General Land Office by establishing base lines for the block to which this survey belongs; that the limits, boundaries and corners, with the marks, natural and artificial, are truly described in the foregoing Plat and Field Notes.

Surveyed February 1902 day of

Mark E. Ragdale  
State Surveyor for the State of Texas.



The State of Texas }  
County of Terry }  
Var. 11-55'E

666

Field notes of a survey of ~~665-2/10~~ acres of land made for A.W. Blankinship by virtue hi application made in accordance with the provisions of an Act to provide for the sale of lands located for the Public Free School Fund of the State of Texas

Approved,

Said Survey is No. 16 in Blk. I. situated on the common line of Terry and Hockley Counties about 15 miles North and 11 miles East of Brownfield Terry County Texas.

Beginning at an Iron pipe on the south line of Donley County Legue No. 11 the N.W. Cor. of Sur. No. 17. for the N.E. Cor of this Sur.

Thence South 3587 vrs. to an Iron pipe and pine stk. driven on the north line of Blk. E. for the S.W. Cor. of sd. Sur. No. 17. and the S.E. Cor. of this Sur.

Thence West with the North line ~~of~~ of sd, Blk. E. ~~(var. 11-55'E.)~~ 1045-6/10 to stk, for corner, for the S.E. Cor. of ~~Sur.~~ No. 15 Blk. I. and the S.W. of this Sur.

Thence North 3603 vrs. to a point on the south sd. Donley Co. Lg. No. 11, at a point 2148-1/10 vrs. west of the S.E. Cor. of sd. Lg. No. 11. for the N.E. Cor. of sd. No. 15, and the N.W. Cor. of this Sur.

Thence East with the south line of sd, Lg. No. 11 1045-6/10 vrs. to the point of beginning.

Surveyed the 6th. day of March 1917.

J.S. Powell  
B.K. Mitchell C.C.

I Mark E. Ragsdale deputy County Surveyor of Terry County Texas do hereby certify that the foregoing survey was actually made by me on the ground according to law, that the limits boundaries and corners, with their marks both natural and artificial are truly described in the above and foregoing field notes. This the 12th. day of Mch. 1917.

*Mark E. Ragsdale*

Deputy County Surveyor of Terry County Texas.

I. Geo. W. Neill. County Surveyor of Terry County Texas, do here by certify that I have examined and approve the foregoing described survey and the field notes of the same, and that the said notes are recorded in my office in Book S. page 34. This the 14th. day of Mch. 1917.

*Geo. W. Neill*

County surveyor of Terry County Texas.

I, H. G. Guinn, County Surveyor of Lubbock County, Texas, do hereby certify that the above and foregoing described field notes were filed in my office and recorded in Book H-20, page 34 Hockley Co. Records. This the 20 day of March 1917.

*H. G. Guinn*


County Surveyor, Lubbock County, Texas

*Filed in field and office  
April 7, 1917  
J. B. Robison, Clerks.  
J. D. Meade, for file clerk.*

70256  
95715

*Mark E. Ragsdale*  
State Surveyor for the State of Texas





The State of Texas,

Hooper County, Survey No. 16  
or District, Blk. II

FIELD NOTES of a survey of 640 acres of land made for the Public Free School Fund by virtue of an Act of the First Called Session of the Twenty-Sixth Legislature, approved February 23, 1900, providing for the survey and sale of the unsurveyed school land. Said land is situated in Hooper Perry County about 15 miles S. 27 mi W. from the town of Lubbock and known as survey No. 16 in Block No. I


Magnetic Variation 10 1/2 E  
Angle from Polaris in Elongation

BEGINNING AT a point on the S. B. line of League No 11 Donley County School lands, the N. E. cor of Sec No 15 of this block for the N. W. cor of this Survey.  
Thence E. with the S. d. B. line of said League No 11 1045 3/5 to a point on same for the N. W. cor of Sec No 17 of this block and the N. E. cor of this Survey.  
Thence S. with the W. B. line of same <sup>35 1/4</sup> 345 7/10 to a point on the N. B. line of Survey No 5 for the S. E. cor of said Sec 17 and the S. E. cor of this Survey.  
Thence S. E. with the N. B. line of said No 5 1045 3/5 to the S. E. cor of aforesaid Sec No 15 for the S. W. cor of this Survey.  
Thence North with the E. B. line of same <sup>35 1/4</sup> 345 7/10 to the place of beginning.

W. H. Dlynn, P. A. Lovelady  
Jake Farmer, J. B. Dean  
Chain Carriers

I, Mark E. Rapadae, State Surveyor for the State of Texas, do hereby certify that the foregoing survey was made by me according to law under the direction of the Commissioner of the General Land Office by establishing base lines for the block to which this survey belongs; that the limits, boundaries and corners, with the marks, natural and artificial, are truly described in the foregoing Plat and Field Notes.  
Surveyed day of February 1900.  
Mark E. Rapadae  
State Surveyor for the State of Texas.





The State of Texas,

Survey }  
Hoosley County, No. 17  
or District, Blk. I

FIELD NOTES of a survey of 6.0

acres of land made for the Public Free School Fund by virtue of an Act of the First Called Session of the Twenty-Sixth Legislature, approved February 23, 1900, providing for the survey and sale of the unsurveyed school land.

Said land is situated in Hoosley & Perry County about 1.5 miles S & 2.6 mi W from the town of Lubbock center of County and known as survey No. 17 in Block No. I

Magnetic Variation 10 1/2 E X same as adjacent lines  
Angle from Polaris in Elongation

BEGINNING AT a point on the NB line of League No 11. Donley County School lands for the NW cor of Sec No 1, block 6 O and the NE cor of this Survey and an E. road 3' high with sq trench cut arounds 300 on a side 12" x 8" placed @ 4200 and @ 45 7/10 00. from whi road the following obj are the centre of Lasle Basin N 69 1/2 E 270 00 near edge 170 00 the intersection of two trails N 77 1/4 W 2100 a small quarry into basin N 38 1/4 W 3/4 mi S. N 34 W sq pit N 13 1/2 00 S. E. 11 00.  
Thence W with the ad Bdy line of ad League No 11 - 1046 1/2 00 to the NE cor of Sec No 16 of this block 6 for the NW cor of this Survey.  
Thence South with the EB line of ad Sec No 16 - 3514 00 to pt on the NB line of Survey No 5 for the SE cor of ad Sec No 16 & the SW corner of this Survey.  
Thence E with the NB line of said Survey No 5 - 4 - 1046 1/2 00 to the SW cor of said Sec No 1 and the SW cor of ad to the place of beginning.  
Block 6 O for the SE corner of this Survey.  
Thence North with said Block 6 O and Sec No 1 NW line 3494 1/2 00 to the place of beginning

Conf. n. F. 70094,  
OK for 668 u.

W. H. Lynn & J. C. Dean }  
P. D. Lovelady & Jake Farmer } Chain Carriers

I, Mark E Ragsdale, State Surveyor for the State of Texas, do hereby certify that the foregoing survey was made by me according to law under the direction of the Commissioner of the General Land Office by establishing base lines for the block to which this survey belongs; that the limits, boundaries and corners, with the marks, natural and artificial are truly described in the foregoing Plat and Field Notes.

Surveyed day of February 1902.  
Mark E Ragsdale  
State Surveyor for the State of Texas




The State of Texas,

Hooskey County, Survey No. 1 or District, Blk. 0

FIELD NOTES of a survey of 640.

acres of land made for the Public Free School Fund by virtue of an Act of the First Called Session of the Twenty-Sixth Legislature, approved February 23, 1900, providing for the survey and sale of the unsurveyed school land.

Said land is situated in Hooskey Perry County about 15 miles S. 25 mi. W. from the town of Lubbock center of County, and known as survey No. 1 in Block No. 0.



See Tompkins's Survey of Sch. L. No. 9 & 10 showing 33 acres of land in this block

Magnetic Variation 10 1/2 E x 11 1/2 E

Angle from Polaris in Elongation

BEGINNING AT the N.E. cor of Sec No 17 of Block 1 and the N.E. cor of said Block 6 on the S.B. line of Survey Co School Land No 11 for the new corner of this survey and also the Block 6, Thence E 56 7/10 to the S.E. cor of said League No 11 on the S.B. line of League No 9 same School lands, an E md. 3' high, with sq trench arounds 3' on a side 12" x 8" placed S 42 20 1/2 W 11 20 from E md the following obj. cr. the centre of Lake Basin No 9 1/2 E 27 20 and near edge 17 20, the intersection of two trails N 77 1/4 W 21 20, a small quarry into Basin N 38 1/4 W 10, Do N 34 W 10 a sq pit N 13 1/2 W 10 Do S 11 20, Thence S to the S.W. cor of said League No 9, 42 20, an E md, and in trench 8' dia, and an E md 2' high, and triang trench 3' on a side 12" x 8" placed S 42 20 and S 11 20 for which triang and md the following obj. cr. Dodd's corner mile N 26-36 W 1 1/2 mi centre of Lake Basin, N 30-45 E about 700 20, white pit on line S 64 3/4 E Do S 66 1/4 E a triang pit S 84-05 E 10 1/2 20 Do N 76-55 W 25 20 Do S 26 1/3 W 18 20 Thence E with S.B. line of said No 9 to the place of beginning, 1130 1/5 20 to point on same for the new cor of Sec No 2 of this block and the N.E. cor of this survey Thence S with W.B. line of same 307 4 1/2 20 to a point on the N.B. of Survey No 4 for the S.W. cor of said No 2 and the S.E. cor of this survey Thence West with said Survey No 4, 1186 1/10 20 to the S.E. cor of Sec 17 Block 1 and the S.E. cor of said block for the S.W. cor of this survey Thence N. with the E.B. line of said No 17 and Block 6 E.B. line 549 1/2 20 to the beginning

cont. N. F. 70097. OK for 664 1/2 a

W. H. Lynn, P. A. Lovelady, J. L. Dean & Jake Farmer Chain Carriers

I, Mark E. Ragdale, State Surveyor for the State of Texas, do hereby certify that the foregoing survey was made by me according to law under the direction of the Commissioner of the General Land Office by establishing base lines for the block to which this survey belongs; that the limits, boundaries and corners, with the marks, natural and artificial, are truly described in the foregoing Plat and Field Notes.

Surveyed February 1900 day of Mark E. Ragdale State Surveyor for the State of Texas.



The State of Texas }  
County of Terry }  
Var. 11°-55' E

Field notes of a survey of 666-5/10 acres of land made for Lee Cowan by virtue of his application made in accordance with the provisions of an Act to provide for the sale of lands for the Public Free School Fund of the State of Texas.

Approved.

Said Sur. ~~is~~ is No.2. in Blk.O. situated on the Common line of Terry and Hockley Counties Texas, about 15 miles North and 12 miles East of Brownfield in Terry County Texas

Beginning at a point on the south line of League No.9. Donley County School Land, 2333-2/10 vrs. <sup>89°-11'</sup> East of the Original S.W.Cor. of sd.No. 9. and 2655-8/10 vrs. <sup>89°-11'</sup> West of the original S.E.Cor. of sd. League No.9. for the N.W.Cor. of ~~tkixx~~ Sur. No.3. sd. Blk.O. and the N.E.Cor. of this Sur.

Thence South 3119 vrs. to a pine peg set on the North line of Blk. E. for the S.W.Cor. of sd. No. 3. and the S.E.Cor. of this Sur.

Thence West with the North Line of sd, Blk.E. ~~(var. 11-55'E.)~~ 1203-vrs. to a mequite Stake driven for the S.E.Cor. of No.1.sd. Blk.O. and the S.W.Cor. of this Sur.

Thence North 3135 vrs. to an oak peg driven on the South line of sd. Donley Co. League No.9. east of chalk hill for the N.E.Cor. of sd. No. 1. and the N.W.Cor. of this Sur. which point is 1130-2/10 vrs. East of the S.W.Cor. sd. League No.9.

<sup>South 89°-11'E</sup>  
Thence East with the South line of sd, No. 9. ~~(var. 11-08'E.)~~ 1203 vrs. to the point of beginning.

Surveyed the 6th. day of March 1917.

J.S.Powell

B.K.Mitchell C.C

I, Mark E. Ragsdale deputy County surveys of Terry County Texas do hereby certify that the foregoing survey was actually made by me on the ground according to law and that the limits boundaries and corners with the marks both natural and artificial are truly described in the above and foregoing field notes. This the 12th. day of March 1917. *Mark E. Ragsdale*

deputy surveyor-Terry-Co-Texas--  
I, Geo.w.Neill. County Surveyor of Terry County Texas do hereby certify that I have examined and approve the foregoing described survey and field notes and ~~approve~~ that the said notes are recorded in my office in Book S. page 37

7-0-96  
93-99  
93-96  
123330

*Filed in General office  
April 7, 1917  
J.S. Robison, Com.  
J.G. Hedrick, Forfeiter*

*Geo. W. Neill*  
County Surveyor of Terry County Texas  
(OVER)

Surveyed \_\_\_\_\_ day of \_\_\_\_\_ 1917  
*Mark E. Ragsdale*  
State Surveyor of Terry County Texas




I, H. G. Guinn, County Surveyor of Lubbock County, Texas do hereby certify that the above and foregoing described field notes were filed in my office and recorded in Book H-20, page 37 Houley Co. Record This the 20 day of March, 1917.

H. G. Guinn  
County Surveyor, Lubbock County, Texas



The State of Texas,

Hoekley County, No. 2  
or District, Blk. 0



Neither the old nor the  
later Field Notes close.  
The old notes apparently  
give 639.98 acres, while  
the new give 653.33 acres.  
A new survey should be  
made. W.H.H.  
12-21-14

FIELD NOTES of a survey of 600

acres of land made for the Public Free School Fund by  
virtue of an Act of the First Called Session of the Twenty-  
Sixth Legislature, approved February 23, 1900, providing  
for the survey and sale of the unsurveyed school land.

Said land is situated in Hoekley Survey

County about 15 miles S. 20 mi. W. from

the town of Lubbock, and known as survey No. 2.

in Block No. 0.

Magnetic Variation 10 1/2° E x 11 1/2° E

Angle from Polaris in Elongation

BEGINNING AT a point on the E B line of League No 9 Donley Co  
School lands, and due the NE cor of Sec No 1 of this Block  
for the NW cor of this Survey.  
Thence East with said League No 9 1203 vs to point on  
said line for the NW cor of Sec No 3 of this Block and the  
NE cor of this Survey.  
Thence South with the WB line of same <sup>3057 2/3</sup> vs to a point  
on the WB line of Sec No 3 E L & R Ryler Survey, for the SW  
cor of No 3 first mentioned, and the SE cor of this Survey.  
Thence West with said R & R Section No 3 & 4, 1203 var as  
to the SE cor of said No 1 for the SW cor of this Survey.  
Thence North with the E B line of same, <sup>3074 1/2</sup> vs to the  
place of the beginning

to the place of beginning.

W. Lynn P. Loveady  
Gabe Farnes, J. B. Deau

Chain Carriers

I, Mark E. Ragdale, State Surveyor for the State of Texas, do hereby

certify that the foregoing survey was made by me according to law under the direction of the Commissioner of the  
General Land Office by establishing base lines for the block to which this survey belongs; that the limits, boundaries  
and corners, with the marks, natural and artificial are truly described in the foregoing Plat and Field Notes.

Surveyed day of February 1902

Mark E. Ragdale  
State Surveyor for the State of Texas



The State of Texas )  
County of Terry )  
Var 11-55 E

Field notes of a Survey of 667-5/10 acres of land made for Lee Cowan by virtue of his application made in accordance with an Act to provide for the sale of lands located for the Public Free School Fund of the State of Texas Approved

Said Sur. is No. 3. in Blk. 0. situated on the common line of Terry and Hockley Counties Texas about 15 miles North and 13 miles East of Brownfield in Terry County Texas.

Beginning at a point on the South line of League No. 9 Donley County School Land the N.W. Cor. of Sur. 4. sd. Blk. 0. for the N.E. Cor. of this Sur. said point being 1444-3/10 vrs.

*will*

*N 89° 13'* west of the original S. E. Cor. <sup>E</sup> of ~~sd.~~ sd. League No. 9.

Thence South 3103 vrs. to a point on the North line of Blk. E. the S.W. Cor. of sd. No. 4. and the S.E. Cor. of this Sur.

Thence West with the North line of sd. Blk. E. ~~(Var. 11-55 E.)~~ 1211-5/10 vrs. to the S.E. Cor. of No. 2. sd Blk. 0. the S.W. Cor. of this Sur.

Thence North 3119 vrs. to the South line of sd League No. 9. the N.E. Cor. of sd. No. 2. and the N.W. Cor. of this Sur.

*South 89°-13'*  
Thence East with the South line of sd, League No. 9. ~~(var. 11-08 E.)~~ 1211-9/10 vrs. to the point of beginning.

Surveyed the 6th. day of March 1917. J.S. Powell  
B.K. Mitchell C.C.

I, Mark E. Ragsdale. Deputy County Surveyor of Terry County Texas, do hereby certify, that the foregoing survey was actually made by me on the ground, according to law, that the limits boundaries and corners, with their marks both natural and artificial, are truly described in the above and foregoing field notes. This the 12th. day of March. 1917. *Mark E. Ragsdale*  
Deputy-County-Surveyor--Terry-County Tex.

I, Geo. W. Neill. County Surveyor of Terry County Texas, do hereby Certify that I have examined and approve the above described survey and the field notes of the same and that said field notes are recorded in my office in Book S. page 39 This the 14th. day of March 1917. *Geo. W. Neill*

County Surveyor of Terry County Texas.  
I, H. G. Guinn, County Surveyor of Lubbock County Texas, do hereby certify that the above and foregoing described field notes were filed in my office and recorded in Book H-30, page 38 *Donley Co. Records* This the 20 day of March 1917.


*H. G. Guinn*  
County Surveyor, Lubbock County, Texas

*Filed in Guild and office  
April 7, 1917.  
J. J. Robinson, Clerk.  
J. D. Dedick for File Clerk,*

*70075  
99450*

Surveyed *Mark E. Ragsdale*  
State Surveyor for the State of Texas





Magnetic Variation  $10\frac{1}{2}^{\circ} E$  or  $11\frac{1}{2}^{\circ} E$

Angle ..... from Polaris in ..... Elongation

The State of Texas,

Survey }  
 Hoarley County, No. 3  
 or ..... District, Blk. 0

FIELD NOTES of a survey of 6.00 acres of land made for the Public Free School Fund by virtue of an Act of the First Called Session of the Twenty-Sixth Legislature, approved February 23, 1900, providing for the survey and sale of the unsurveyed school land. Said land is situated in Hoarley Perry County, about 1.5 miles S. 22 mi. W. from the Town of Lubbock, center of County, and known as survey No. 3 in Block No. 0.

BEGINNING AT the N.E. cor. of No. 2 of this block on the S.B. line of School League No. 9 for the N.W. cor. of this Survey. Thence East with the said S.B. line  $12\ 11\frac{1}{2}$  to a point on said line for the N.W. cor. of Sec. No. 4 of this block and the N.E. cor. of this Survey. Thence South with the W.B. line of same  $3005\frac{1}{2}$  ~~2971\frac{1}{2}~~ to a point on the N.B. line of No. 2. E.L. & P.R.R. Survey for the S.W. cor. of said Sec. No. 4 and the S.E. cor. of this Survey. Thence West with the N.B. line of said No. 2  $12\ 11\frac{1}{2}$  to the S.E. cor. of said Sec. No. 2 for the S.W. cor. of this Survey. Thence North with the E.B. line of same  $3057\frac{1}{2}$  ~~2992~~ to the place of beginning.

W.N. Flynn, P.D. Lovelady,  
 Jake James & J. B. Dean

Chain Carriers

I, Mark E. Regedale, State Surveyor for the State of Texas, do hereby certify that the foregoing survey was made by me according to law under the direction of the Commissioner of the General Land Office by establishing base lines for the block to which this survey belongs; that the limits, boundaries and corners, with the marks, natural and artificial, are truly described in the foregoing Plat and Field Notes.

Surveyed ..... day of February 1900

Mark E. Regedale  
 State Surveyor for the State of Texas.



The State of Texas )  
Terry County )  
Var. 11°-55'E

Field notes of a survey of 669 acres of land made for Geo.W.Carter Assnee. of Geo.M.Royalty by virtue of his application made in accordance with the provisions of an Act to provide for the sale of lands for the Public Free School Fund of the State of Texas, Approved Blk.O.

Siad Sur. is No. 4. situated on the common line of Terry and Hockley Counties Texas about 15 miles North and 13 miles East of Brownfield Terry County Texas.

Beginning at a point 224-1/10 vrs. <sup>N 89°-13'</sup> West of the Original S.E.Cor. of League No. 9. Donley County School Land, said point being on the South line of said League and is the N.W.Cor. of Sur. No. 5. and the N.E.Cor. of this Sur.

Thence South 3087 vrs. to the S.W.Cor. of said No.5. point on the North line of Blk. E. same being the S.E.Cor. of this Sur.

Thence West with the North line of said Blk.E. ~~(var. 11-55'E.)~~ 1220-2/10 vrs. to the S.E.Cor. of Sur.No.3. and the S.W.Cor. of this Sur.

Thence North 3103 vrs. to the South line of said League No. 9. at the N.E.Cor. of said.No.3. and the N.W.Cor. of this Sur.

<sup>South 89°-13'</sup> Thence East with the ~~sixxxx~~ south line of said League NO.9. ~~(11-05'E.)~~ 1220-2/10vrs. to the point of beginning. Surveyed the 12th. day of March 1917.

R.M.Jarratt  
M.G.Abernathy C.C.

I, Mark E. Ragsdale, Deputy County surveyor of Terry County Texas do hereby certify, that the foregoing survey was actually made by me on the ground according to law and that the limits, boundaries and corners, with their marks both natural and artificial are truly described in the above and foregoing field notes. This the 12th. day of March 1917.

Mark E. Ragsdale  
Deputy County Surveyor Terry Co. Texas

I., Geo.W. Neill County Surveyor of Terry County Texas, do hereby certify that I have examined and approve the foregoing described survey, and the field notes of the same and that the said notes are recorded in my office., in Book S. at page 39 This the 14th. day of March 1917.

Geo. W. Neill  
County Surveyor of Terry County Texas.


I, H. G. Guinn, County Surveyor of Lubbock County, Texas, do hereby certify that the above and foregoing described field notes were filed in my office and recorded in Book H-20, page 39 Hockley Co. Records This the 20 day of March 1917.

H. G. Guinn 70147  
County Surveyor, Lubbock County, Texas. 718128  
413199

*Filed in Guinn's office  
April 7, 1917.  
J. Robison, Comm.  
J. D. Medlock for file CLK.*

all corners, with the marks, natural and artificial, are truly described in the foregoing Plat and Field Notes.  
Surveyed \_\_\_\_\_ day of \_\_\_\_\_ 1917.  
Mark E. Ragsdale  
State Surveyor for the State of Texas





The State of Texas, } Survey  
Hockley County, } No. 4  
or District, } Blk. 0

FIELD NOTES of a survey of 640.

acres of land made for the Public Free School Fund by virtue of an Act of the First Called Session of the Twenty-Sixth Legislature, approved February 23, 1900, providing for the survey and sale of the unsurveyed school land.

Said land is situated in Hockley County, about 15 miles S. 19 mi. W. from the town of Lubbock, center of County, and known as survey No. 4 in Block No. 0.

Magnetic Variation 10 1/2 E x 11 1/2 E  
Angle from Polaris in Elongation

BEGINNING AT a point on the AB line of League No 9 Donley Co. School lands, for the N.E. cor of Sec. No 3 of this Block and the NW cor of this Survey.  
Thence E with the said Bdy line of said No 9 1220 1/5 rods to a point on said line for the NW cor of Sec No 5 of this Block for the N.E. of this Survey.  
Thence S with the WB line of same 2953 1/5 rods to a point on the WB line of Sec No 2 E. T. & R. R. Ry Survey for the SW cor of Sec No 5 and the S.E. cor of this Survey.  
Thence W with said WB line of No 2 1220 1/5 rods to the S.E. cor of said Sec No 3 for the SW cor of this Survey.  
Thence N with the EB line of same 3005 1/5 rods to the place of beginning.


to the place of beginning.

W. H. Flynn, P. A. Lovelady Chain Carriers  
Jake James, J. C. Deau.

I, Mark E. Ragsdale, State Surveyor for the State of Texas, do hereby certify that the foregoing survey was made by me according to law under the direction of the Commissioner of the General Land Office by establishing base lines for the block to which this survey belongs; that the limits, boundaries and corners, with the marks, natural and artificial, are truly described in the foregoing Plat and Field Notes.

Surveyed February 2, 1900.  
Mark E. Ragsdale State Surveyor for the State of Texas.





The State of Texas, } Survey  
Hoosley County, } No. 5  
or District, } Blk. 0

FIELD NOTES of a survey of 6.40

acres of land made for the Public Free School Fund by virtue of an Act of the First Called Session of the Twenty-Sixth Legislature, approved February 23, 1900, providing for the survey and sale of the unsurveyed school land.

Said land is situated in Hoosley Perry County, about 15 miles S 1/8 mi W from the town of Lubbock, center of County, and known as survey No. 5 in Block No. 0.

Magnetic Variation 10 1/2° E 8 1/2°  
Angle from Polaris in Elongation

BEGINNING AT the SE cor of Lea No 9 and the SW cor of Lea No 10 Doney Le Seb lands, and an E md 3' high with triang trench cut around, on a side 12" x 8" placed 6000 in the NE edge of a small Lake basin for wh. Emd. the following obj. by a triang pit N 45 1/2° W 22 1/2' to do N 8 1/2° E 2600 do 60 1/2° E 2600 mouth of trail or gully into N side of said lake basin N 9° W 2000 and W md 3' N 9° 50' E about 1 1/2 miles thence E with the NB line of said Lea No 10 1000 to point on same for the NW cor of Dec No 6 of this block and the NE cor of this survey. Thence S with the WB line of same 2939 1/5 to point on the NB line of survey No 1 E L & R R Co for the SW cor of said No 6 and the SE cor of this survey. Thence W with the said WB line of Nos 1 & 2 1226 1/5 to the SE cor of Dec No 4 of this block for the SW cor of this survey. Thence N with the E B line of same 2953 1/5 to point on the NB line to the place of beginning of said League No 9 for the NE cor of said No 4 and the NW cor of this survey. Thence E with said No 9, 224 1/10 to the place of beginning.


copy n. f. 70146  
OK for 669.4

W. N. Flynn, P. Lovelady } Chain Carriers  
Jas. L. James, J. C. Deant }

I, Mark E. Ragdale, State Surveyor for the State of Texas, do hereby certify that the foregoing survey was made by me according to law under the direction of the Commissioner of the General Land Office by establishing base lines for the block to which this survey belongs; that the limits, boundaries and corners, with the marks, natural and artificial, are truly described in the foregoing Plat and Field Notes.

Surveyed February 2, 1900.  
Mark E. Ragdale  
State Surveyor for the State of Texas.





The State of Texas,

Hoasley County, Survey No. 6  
or District, Blk. 0

FIELD NOTES of a survey of 640

acres of land made for the Public Free School Fund by virtue of an Act of the First Called Session of the Twenty-Sixth Legislature, approved February 23, 1900, providing for the survey and sale of the unsurveyed school land.

Said land is situated in Hoasley & Perry Counties about 15 miles S. 17 mi W from the town of Lubbock center of County, and known as survey No. 6 in Block No. 0.

Magnetic Variation 10 1/2 E x 11 1/4

Angle from Polaris in Elongation

BEGINNING AT a point on the N. B. line of League No 10 Donley Co School lands, the N.E. cor of Sec No 5 of this block and the N.W. cor of this Survey.

Thence E with the said Bdy line of No 10 1231.20 to a point on same for the N.W. cor of Sec No 7 of this block and the N.E. cor of this Survey.

Thence S with the W.B. line of same 2929 1/2 to a point on the N.B. line of Sec 2 of this block for the S.W. cor of said No 7 and the S.E. cor of this Survey.

Thence W with the N.B. line of said No 2 x 1 - 1231.20 to the S.E. cor of said No 5 for the S.W. cor of this Survey.

Thence N with the E.B. line of same 2939 4/5 to

to the place of beginning.

cont. n. F. 70145  
OK for 667 1/2 n.

W. N. Flynn, P. S. Lovelady } Chain Carriers  
Jake Farmer, J. L. Deau }

I, Mark E. Ragodale, State Surveyor for the State of Texas, do hereby certify that the foregoing survey was made by me according to law under the direction of the Commissioner of the General Land Office by establishing base lines for the block to which this survey belongs; that the limits, boundaries and corners, with the marks, natural and artificial, are truly described in the foregoing Plat and Field Notes.

Surveyed February 2 day of 1900

Mark E. Ragodale State Surveyor for the State of Texas.



The State of Texas \*  
County of Terry \*

Field notes of a survey of 666 1/2 acres  
Assne.

of land, made for Geo. Carter ~~for~~ of Geo. M. Royalty by virtue  
of his application made in accordance with the provisions of  
an Act to provide for the sale of lands located for the Public  
Free School Fund of the State of Texas, Approved-----

Said Survey id~~s~~ No. 7. Blk. O. situated on the North line of  
Terry County and south line of Hockley County, about 15 miles  
east and 15 miles north of Brownfield in Terry County Texas.  
Beginning at a point on the South line of Lg. No. 10 Donley  
County School land <sup>2233 2/3</sup> ~~2263 7/10~~ <sup>589 1/3</sup> vrs. east from the original S.W. Cor.  
of said league which is the N.E. Cor. of Sur. No. 6. this Blk.  
and the N.W. Cor. this Sur. <sup>589 1/3</sup> Thence East with the south line  
of sd, lg. 1235 4/10 vrs. to the N.W. Cor. of Sur. No. 8 this BLK  
and the N.E. Cor. of this Sur.  
Thence South 3039 vrs. to a point on the north line of Sur.  
No. 2 C.O. for the S.W. Cor. of said No. 8. and the S.E. Cor. of  
this Sur. Thence West with the North line of sd. No. 2.  
1235-4/10 vrs to the S.E. Cor. of Sd. No. 6. and the S.W. Cor. of  
this Sur. Thence North 3052 vrs. to the place of beginning.

~~Var. of Lg. line 11-08' and of South line 11-55'~~

~~xxxxxx~~  
Surveyed March 12th. 1917.

R.M. Jarrott, M.G. Abernathy  
Chain Carriers

I Mark E. Ragsdale, Deputy County Surveyor, of Terry County Texas.  
do hereby certify that the foregoing survey was actually made  
by me on the ground~~s~~ according to law; that the limits bound-  
aries and corners with their marks both natural and artificial  
are truly described in the above and foregoing field notes.  
this the 12th. day of March 1917.

*Mark E. Ragsdale*  
Deputy Co. Surveyor.

I, Geo. W. Neill, County Surveyor of Terry County Texas, do certify  
that I have examined and approve the foregoing described Sur.  
and the field notes of the same, Said notes are recorded in my  
office in Book S. at page---42 this the 14th. day of March.

\*\*\*  
Co. Surveyor, Terry Co. Texas.


I, H. G. Guinn, County Surveyor of Lubbock County, Texas, do hereby  
certify that the above and foregoing described field notes were filed  
in my office and fedorded in Book H-20, page, 142 *Hockley Co. Records*  
This the 20 day of March, 1917.

*H. G. Guinn*  
County Surveyor, Lubbock County Tex.

*Filed in Geil's office April 7, 1917.  
J. J. Robinson, Clerk  
J. D. Medick for file etc.*

and corners, with the marks, natural and artificial, truly described in the foregoing Plat and Field Notes  
Surveyed \_\_\_\_\_ day of \_\_\_\_\_ 1917.  
*Mark E. Ragsdale*  
State Surveyor for the State of Texas





The State of Texas,

Survey  
 Hoarkey County, No. 7  
 or District, Blk. 0

FIELD NOTES of a survey of 640.

acres of land made for the Public Free School Fund by virtue of an Act of the First Called Session of the Twenty-Sixth Legislature, approved February 23, 1900, providing for the survey and sale of the unsurveyed school land.

Said land is situated in Hoarkey & Terry

County about 15 miles S & 16 1/2 mi W from the town of Lubbock, center of County, and known as survey No. 7

in Block No. 0

Magnetic Variation 10° 10' E

Angle from Polaris in Elongation

BEGINNING AT the N.E. cor of Sec No 6, the N.W. cor of this Survey a point on the S.B. line of League No 10 Donley Co School lands. Thence E with said League No 10 S.B. line 1235 7/8 to a point on same for the N.W. cor of Sec No 8 of this Block and the N.E. cor of this Survey. Thence S with the W.B. line of same 2919 1/2 to a point on the W.B. line of Sec No 2 of this block for the S.E. cor of this Survey. Thence West with the W.B. line of same 1235 7/8 to the S.E. cor of aforesaid Sec 6 for the S.W. cor of this Sur. Thence N with the E.B. line of same 2929 7/8 to the place of beginning.


W.H. Flynn, P.A. Lovelady  
 Jake Farnese J.B. Dean  
 Chain Carriers

I, Mark E. Ragsdale, State Surveyor for the State of Texas, do hereby certify that the foregoing survey was made by me according to law under the direction of the Commissioner of the General Land Office by establishing base lines for the block to which this survey belongs; that the limits, boundaries and corners, with the marks, natural and artificial, are truly described in the foregoing Plat and Field Notes.

Surveyed day of February 1900.

Mark E. Ragsdale  
 State Surveyor for the State of Texas.





The State of Texas,  
Hoekley & Terry } Survey  
County, No. 8  
or District, Blk. 0

FIELD NOTES of a survey of 272 68/100  
acres of land made for the Public Free School Fund by  
virtue of an Act of the First Called Session of the Twenty-  
Sixth Legislature, approved February 23, 1900, providing  
for the survey and sale of the unsurveyed school land.  
Said land is situated in Hoekley and Terry  
County, about 15 miles SW from  
the town of Lubbock &  
center of County, and known as survey No. 0  
in Block No. 0

Magnetic Variation  
Angle from Polaris in Elongation

BEGINNING AT The SE Corner of Section no  
1 of Block 0 Public School Land.  
Thence North 29 19 1/2 W to the NE  
Corner of said Section no 1 of Block 0.  
Thence East 52 7 3/10 W to a stake on  
the South line of League no 10.  
Thence South 29 19 1/2 W to the SE  
Corner of Block 0.  
Thence West 52 7 3/10 W

to the place of beginning.


Should be corrected  
See on 4th N 7  
this block.  
Cancelled by Cor. F.N.  
see F-70134

W.H. Flynn, P. S. Lovelady }  
J. C. Dean + Jake Farmer } Chain Carriers

I, Mark E. Ragsdale, State Surveyor for the State of Texas, do hereby  
certify that the foregoing survey was made by me according to law under the direction of the Commissioner of the  
General Land Office by establishing base lines for the block to which this survey belongs; that the limits, boundaries  
and corners, with the marks, natural and artificial are truly described in the foregoing Plat and Field Notes.

Surveyed February 1902 day of  
Mark E. Ragsdale  
State Surveyor for the State of Texas.





The State of Texas,

Survey

Hoarsey County, No. 1  
 or District, Blk. X

FIELD NOTES of a survey of 600

acres of land made for the Public Free School Fund by  
 virtue of an Act of the First Called Session of the Twenty-  
 Sixth Legislature, approved February 23, 1900, providing  
 for the survey and sale of the unsurveyed school land.

Said land is situated in Hoarsey Perry

County about 15 miles SW from

the town of Subbuck center of County and known as survey No. 1

in Block No. X

Magnetic Variation 10 1/2 x 11 1/2 E

Angle from Polaris in Elongation

BEGINNING AT an E end with a trench cut on the NE side, but none on  
 the West, in the form of a sq. 14" wide x 12" deep x 3 vs on a side  
 for which the following dip by a South Lead wind 17°-58' E  
 about 3 mi, Chast Bluff 165°-03' E. Do at Mallett Ranch 165°-34' E.  
Double miles 173°-11' E the other 173°-29' E. Lyndon mile, 185°-50' E, an  
E end 3' high with triang trench 3 vs on a side 12" x 8" 145°-10'  
 Do 145°-16' vs. Do with sq trench cut 2 vs on a side 12" x 8"  
145°-10' vs. Do 145°-10' vs, a white chast hill 189°-18' E. Do 170°-12'  
 E. Thence 179°-20' vs to the Old cor of said Bert for the Old cor  
 of this Survey. Thence 147°-6' vs to the Old cor of Dec No 2 for the  
SE cor of this tract. Thence N with the WB line of said Dec No 2  
287°-4' vs to the NW cor of same for the NE cor of this tract, which point  
 is on the SB line of No 1 Perry County School League. Thence 147°-6'  
 vs to the NW cor of said Bert for the NW cor of this tract.  
 Thence 199°-5' vs or as \_\_\_\_\_ to the place of beginning.

*cont. n. f. 72994  
 on for 757 1/2 a.*

*892  
 1185  
 2887 w. line  
 2876  
 13*

W. H. Flynn, E. C. Wilson  
A. Lovelady, J. H. Campbell

Chain Carriers


I, Mark E. Ragsdale State Surveyor for the State of Texas, do hereby

certify that the foregoing survey was made by me according to law under the direction of the Commissioner of the  
 General Land Office by establishing base lines for the block to which this survey belongs; that the limits, boundaries  
 and corners, with the marks, natural and artificial, are truly described in the foregoing Plat and Field Notes.

Surveyed \_\_\_\_\_ day of March 1902.

Mark E. Ragsdale  
 State Surveyor for the State of Texas.





Magnetic Variation  $10^{\circ}$  ~~X~~  $11^{\circ}$  ~~E~~

Angle from Polaris in Elongation

The State of Texas,

Survey }  
 Hooskey County, No. 2  
 or District, Blk. X

FIELD NOTES of a survey of 640

acres of land made for the Public Free School Fund by virtue of an Act of the First Called Session of the Twenty-Sixth Legislature, approved February 23, 1900, providing for the survey and sale of the unsurveyed school land.

Said land is situated in Hooskey & Perry

County about 1.5 miles S. W. 1/2 mi. N. from

the town of Lubbock, center of County, and known as survey No. 2.

in Block No. X

BEGINNING AT the S.E. cor. of Sec No 1 for the S.W. cor. of this Survey. Thence E. passing the N.W. cor. of Sec No 3. 67m RR Survey, 1476 1/2 rods to a point on the N.W. line of same for the S.W. cor. of Sec No 3 of said Block X for the S.E. corner of this Survey. Thence N. with the N.E. line of said No 3. 2861 rods to a point on the N.W. line of League No 52 Survey Co. Schl lands, for the N.W. cor. of said Sec No 3 and the N.E. cor. of this Survey and an E. end 2 1/2' high and four feet square 61 1/2 rods of said cor. for wh. E. end the following obj. cr: a wood mill at mill site head gr. S 68 1/2 E centre of house at same. S 61 1/4 E a string pit. S 42 1/2 W 21 rods. S 2 1/2 E 24 1/2 rods. S. 75 1/2 W 21 rods. This point is on S. side of Draw. Thence S.W. with N.W. line of said League No 52 at 61 1/2 rods pass S.W. cor. of same and continue with N.W. line of League No 52 1476 1/2 rods in all to the N.E. cor. of Sec No 1 for the N.W. cor. of this Survey. Thence South with the E.S. line of same 2874 rods to the place of beginning.

Conf. N. F. 70150  
 OK for 756.4.

W. N. Flynn, E. L. Wilson

P. C. Lovelady, J. B. Campbell

Chain Carriers


I, Mark E. Ragsdale, State Surveyor for the State of Texas, do hereby certify that the foregoing survey was made by me according to law under the direction of the Commissioner of the General Land Office by establishing base lines for the block to which this survey belongs; that the limits, boundaries and corners, with the marks, natural and artificial, are truly described in the foregoing Plat and Field Notes.

Surveyed March 1900 day of

Mark E. Ragsdale

State Surveyor for the State of Texas.





Magnetic Variation  $10\frac{1}{2}$

Angle from Polaris in Elongation

The State of Texas,

Survey }  
 Hockley County, No. 3  
 or District, Blk. X

FIELD NOTES of a survey of 640

acres of land made for the Public Free School Fund by virtue of an Act of the First Called Session of the Twenty-Sixth Legislature, approved February 23, 1900, providing for the survey and sale of the unsurveyed school land.

Said land is situated in Hockley County, Texas about 15 1/2 miles South from the center of Hockley Co. and known as survey No. 3

in Block No. X

BEGINNING AT the N.E. cor of Sec No 4 for the NW cor of this tract a point 6 1/2 rs. E of an E mds 3' high, and four pits made for the SW cor of Scurry County Sch Land No 52, for wh. mds, the following obje. or a wind mill at Mallett head gates, S 63 1/2 E. Centre of house at same S 61 1/4 E, a triang pit S 48 1/2 W or rs. S. S. or E 24 1/2 rs. W. N 56 1/2 W 31 rs. This pit or cor is on the S side of a Draw.

Thence E with the S B line of said Sec No 52, 1475 1/5 rs to point on said line for the NW cor of Sec No 4 for the N.E. cor of this tract.

Thence S with the W B line of same 2852 rs to point on the N.B line of Sec No 3, 67 M. R. R. Co. for the SW cor of said Sec No 4 and the S.E. cor of this tract

Thence W with the N.B line of said No 3, 1475 1/2 rs to the S.E. cor of said Sec No 4 for the SW cor of this tract to the place of beginning.

Thence N with the E B line of same 2861 rs as to the place of beginning.

*cont. n. in F. 76160. ok for 754 a.*

W. H. Flynn, E. C. Wilson

P. D. Loveady, J. H. Campbell

Chain Carriers

I, Mark E. Ragdale, State Surveyor for the State of Texas, do hereby

certify that the foregoing survey was made by me according to law under the direction of the Commissioner of the General Land Office by establishing base lines for the block to which this survey belongs; that the limits, boundaries and corners, with the marks, natural and artificial, are truly described in the foregoing Plat and Field Notes.


Surveyed March day of 1900

Mark E. Ragdale

State Surveyor for the State of Texas.

*1/2 for 746 1/2 acres  
11/20/00*





The State of Texas,

Survey  
 Hoosier County, No. 4  
 or District, Blk. X

FIELD NOTES of a survey of 600

acres of land made for the Public Free School Fund by  
 virtue of an Act of the First Called Session of the Twenty-  
 Sixth Legislature, approved February 23, 1900, providing  
 for the survey and sale of the unsurveyed school land.

Said land is situated in Hoosier Perry  
 County about 15 miles South from  
 the town of Lubbock center of County, and known as survey No. 4  
 in Block No. X

Magnetic Variation 10' 2"

Angle from Polaris in Elongation

BEGINNING AT the SE cor of Sec No 3 for the SW cor of this tract.  
 Thence E with the NB line of Secs No 3 & 2 by M. R. Co. Sur.  
 1472 7/5 to point on said NB line for the SW cor of Sec  
 No 5 for the SE cor of this tract.  
 Thence N with the WB line of same 2845 to a point on  
 the SB line of League No 52 Scurry Co. School lands  
 for the NW cor of said Sec No 5 and the NE cor of this tract.  
 Thence W with the SB line of said Lea No 52 1472 7/5 to  
 the NE cor of said Sec No 4 for the NW cor of this tract.  
 Thence S with the WB line of same 2852 to the place

to the place of beginning.

Conf. N. F. 70177  
 all for 751 a.

W. H. Flynn, E. C. Wiersing

Chain Carriers

P. S. Lovelady, J. W. Campbell

I, Mark E. Ragsdale, State Surveyor for the State of Texas, do hereby


certify that the foregoing survey was made by me according to law under the direction of the Commissioner of the  
 General Land Office by establishing base lines for the block to which this survey belongs; that the limits, boundaries  
 and corners, with the marks, natural and artificial, are truly described in the foregoing Plat and Field Notes.

Surveyed March 1902 day of

Mark E. Ragsdale  
 State Surveyor for the State of Texas.

for 743 acres -  
 11/20/16 class





Magnetic Variation  $10^{\circ} 2' E$

Angle from Polaris in Elongation

The State of Texas,

Survey  
 Hoosley County, No. 5  
 or District, Blk. X

FIELD NOTES of a survey of 640  
 acres of land made for the Public Free School Fund by  
 virtue of an Act of the First Called Session of the Twenty-  
 Sixth Legislature, approved February 23, 1900, providing  
 for the survey and sale of the unsurveyed school land.  
 Said land is situated in Hoosley Terry  
 County about 15.18 miles  $38^{\circ} 11'$  from  
 the town of Lubbock, center of County and known as survey No. 5  
 in Block No. X

BEGINNING AT the NW cor of Sec No 6 for the NE cor of this Survey  
 a point on the SB line of Survey Co Dehlands Lea No 55 and an  
 E end and run ch iron pipe placed 309.00 E of said cor for  
 the SE cor of said Dehlands Lea from which pipe the following obj are, the  
 SE of Double Wind miles  $S 86^{\circ} 03' W$ , the other  $S 79^{\circ} 25' W$  about  
 1 mi  $S 79^{\circ} 2' E$  about  $2\frac{3}{4}$  mi (mag readings).  
 Thence W with the SB line of said No 55, 1470 to the NE cor  
 of Sec No 4 for the NW cor of this Sur.  
 Thence S with the EB line of said No 4  $2845$  to the SE cor  
 of same for the SW cor of this Survey.  
 Thence E with the NB line of Sec 2 & 1, G M R R Survey 1470  
 to the SW cor of said No 6 for the SE cor of this Survey,  
 said cor on the NB line said No 1.  
 Thence North with the WB line of said No 6  
 $2834$   
 $2459\frac{1}{2}$  to the place of beginning.

cont. N. F. 76/61  
 oil for  $74\frac{1}{2}$  a.


W. N. Flynn, Eldredson }  
 P. S. Loueady of H. Campbell } Chain Carriers

I, Mark E. Ragsdale, State Surveyor for the State of Texas, do hereby  
 certify that the foregoing survey was made by me according to law under the direction of the Commissioner of the  
 General Land Office by establishing base lines for the block to which this survey belongs; that the limits, boundaries  
 and corners, with the marks, natural and artificial, are truly described in the foregoing Plat and Field Notes.

Surveyed March 1900 day of  
 Mark E. Ragsdale State Surveyor for the State of Texas.

of 739 1/4 acs  
 11/20/16





Magnetic Variation  $10^{\circ} 25' E$

Angle from Polaris in Elongation

The State of Texas,

Survey }  
Hooper County, No. 6  
or District, Blk. X

FIELD NOTES of a survey of 640

acres of land made for the Public Free School Fund by virtue of an Act of the First Called Session of the Twenty-Sixth Legislature, approved February 23, 1900, providing for the survey and sale of the unsurveyed school land.

Said land is situated in Hooper Survey.

County about 15 miles S.W. from the town of Lubbock and known as survey No. 6

in Block No. X

BEGINNING AT the N.E. cor of Sec No 5 for the New cor of this Sur which cor is 309.70' W of an E.M.S. and a two inch iron pipe placed for the S.E. cor of Sec No 5 and the S.W. cor of Sec No 38. Jarrett Co. Sch lands; for wh. pipe the following obj. is: the S.E. of two wood lines 26' 03" W the other 27' 15" W about 1 mi. S.W. about 1/2 mi. Thence E with the S.B. line of said No 5 309.70' pass S.E. cor of same 1469 1/5' to a point on the S.B. line of said Sec No 38 for the new cor of Sec No 7 and the N.E. cor of this Survey. Thence S with the W.B. line of same <sup>2823</sup> 2441' to a point on the N.B. line of Sec No 7 for the S.W. cor of said No 7 and the S.E. cor of this Survey. Thence W along the N.B. line of said Sec No 7 1469 1/5' to the S.E. cor of said No 5 for the S.W. cor of this Sur. Thence N with the E.B. line of said No 5 <sup>2834</sup> 2459 1/5' to the place of beginning.

cont. n. F. 70085.  
all for 746 1/2 ac.

W. H. Lynn, E. L. Wilson } Chain Carriers  
P. A. Lovelady, J. H. Campbell }

I, Mark E. Ragsdale, State Surveyor for the State of Texas, do hereby certify that the foregoing survey was made by me according to law under the direction of the Commissioner of the General Land Office by establishing base lines for the block to which this survey belongs; that the limits, boundaries and corners, with the marks, natural and artificial, are truly described in the foregoing Plat and Field Notes.

Surveyed \_\_\_\_\_ day of March 1900  
Mark E. Ragsdale  
State Surveyor for the State of Texas.

for 736 acres  
11/20/10 clax



48 1/2

The State of Texas }  
County Of Terry )  
Var 11-55'E

Field notes of a survey of 744 ~~2/10~~ acres of land surveyed for Leonard Frazier by virtue of his application made in accordance with the provisions of an Act to provide for the sale of lands located for the Public Free School Fund of the State of Texas.  
Approved.

Said Survey is No. 7. in Blk. X. situated on the common line of Hockley and Terry Counties Texas about 15 <sup>1/2</sup> miles north ~~and 9 miles west~~ <sup>S 83° W.</sup> from Brownfield in Terry County Texas.

Beginning at an iron pipe driven in the south line of League No. 38 Zavalla County School Land at a point 1160-2/10 <sup>S 89-44'</sup> East of the S.W. Cor. of sd Lg. No. 38. for the N.E. Cor of Sur. No. 6. Blk. X. and the N.W. Cor. of this Sur.

Thence South 2866 vrs. to ~~the~~ a pine stk driven on the north line of Blk. D. 11. for the S.E. Cor. of sd No. 6. and the S.W. Cor. of this Sur.

Thence east with the north line of sd, Blk. D. 11 ~~(var. 11-55'E)~~ 1467-6/10 vrs. to the S.E. Cor. of this Sur. same being the S.W. Cor. of Sur. No. 8. Blk. X.

Thence north 2859 vrs. to a galvanized iron pipe driven on the south line of said Lg. No. 38 for the N.W. Cor. of sd. No. 8 and the N.E. Cor. of this Sur.

<sup>North 89-44'</sup>  
Thence west with the south line of sd, Lg. No. 38 ~~(var. 11-35'E)~~ 1467-6/10 vrs. the point of beginning.

Surveyed March 10th. 1917. John H. Doyle and  
Geo Green C.C.

I, Mark E. Ragsdale deputy County Surveyor of Terry County Texas do hereby certify that the foregoing survey was actually made by me on the ground, according to law, that the limits boundaries and corners with their marks both natural and artificial are truly described in the above and foregoing field notes.  
This the 12th. day of March 1917.

*Mark E. Ragsdale*  
Deputy County Surveyor of Terry County Texas.

I, Geo. W. Neill County Surveyor of Terry County Texas do hereby certify that I have examined and approved the foregoing survey and the field notes of the same and the said note are recorded in my office in Book S. Page 7.  
This the 14th. day of March 1917.

*Geo. W. Neill*  
County Surveyor of Terry County Texas.

I, H. G. Guinn, County Surveyor of Lubbock County, Texas, do hereby certify that the above and foregoing described field notes were filed in my office and recorded in Book H-20, page 7 <sup>Hockley Co. Records</sup>  
This the 20 day of March, 1917.

*H. G. Guinn*  
County Surveyor, Lubbock County, Texas.



Filed in Geieland office  
April 7, 1917.


J. Robison Coover,  
J. H. Keeck  
for Fill Clerk.

C 3-20-17  
C Adams

APR 11 1917

*[Faint, mostly illegible text from the reverse side of the page, including what appears to be a signature at the bottom.]*





The State of Texas,

Hoestley County, Survey No. 7  
or District, Blk. X

FIELD NOTES of a survey of 640.

acres of land made for the Public Free School Fund by virtue of an Act of the First Called Session of the Twenty-Sixth Legislature, approved February 23, 1900, providing for the survey and sale of the unsurveyed school land.

Said land is situated in Hoestley Perry County about 1.5 miles South from the town of Lubbock center of County, and known as survey No. 7 in Block No. X

Magnetic Variation 10' 20"

Angle from Polaris in Elongation

BEGINNING AT the NE cor of Sec No 6 for the NW cor of this Survey. Thence E with the SB line of No 38, Zavalla Co School League, 1467 3/4 rods to point on said ldy for the NW cor of Sec No 8 and the NE cor of this Survey. Thence S with the WB line of same 2812 3/4 rods to a point on the NB line of Survey No 7 for the SW cor of said No 8 and the SE cor of this Survey. Thence E with said No 7 NB line 1476 3/4 rods to the SE cor of Sec No 6 for the SW cor of this Survey. Thence N with the EB line of same 2833 rods

to the place of beginning.

W. H. Flynn E. B. Wilson  
P. P. Lovelady J. H. Campbell


Chain Carriers

I, Mark E. Ragsdale, State Surveyor for the State of Texas, do hereby certify that the foregoing survey was made by me according to law under the direction of the Commissioner of the General Land Office by establishing base lines for the block to which this survey belongs; that the limits, boundaries and corners, with the marks, natural and artificial, are truly described in the foregoing Plat and Field Notes.

Surveyed March 1908 day of

Mark E. Ragsdale State Surveyor for the State of Texas.





The State of Texas,

Hoockley County, Survey No. 8  
or District, Blk. X

FIELD NOTES of a survey of ~~650~~ 730

acres of land made for the Public Free School Fund by virtue of an Act of the First Called Session of the Twenty-Sixth Legislature, approved February 23, 1900, providing for the survey and sale of the unsurveyed school land.

Said land is situated in Hoockley County, about 15-16 miles from the center of County and known as survey No. 8.

in Block No. X

Magnetic Variation 10' W

Angle from Polaris in Elongation

BEGINNING AT the NE cor of Sec 7 for the NW cor of this Survey. Thence E along the EB line of League No 38 Zavala Co Delands 1466 3/5 rods to a point on said Ebdy line for the NW cor of Sec 7 and the NE cor of this Survey. Thence S with the WB line of same 280 rods to a point on the NB line of sec No 6 for the SW cor of said sec and the SE cor of this Sur. Thence W with the NB line of said Nos 6 & 7. 1466 3/5 rods to the SE cor of Sec No 7 for the SW cor of this Survey. Thence N with the EB line of said Sec No 7 281 1/2 rods

to the place of beginning.

copy n. F. 70113  
OK for 742 n.

OK for

Patented  
Dec. 19-1911  
No. 269 vol. 4  
H. H. H. H.

W. N. Flynn, E. B. Wilson  
P. Lovelady, J. B. Campbell

Chain Carriers

I, Mark E. Ragdale, State Surveyor for the State of Texas, do hereby

certify that the foregoing survey was made by me according to law under the direction of the Commissioner of the General Land Office by establishing base lines for the block to which this survey belongs; that the limits, boundaries and corners, with the marks, natural and artificial, are truly described in the foregoing Plat and Field Notes.

Surveyed March 1900 day of

Mark E. Ragdale

State Surveyor for the State of Texas.

730 a  
12/11/11 JPH



The State of Texas )  
County of Terry )

51a

Var 11-55 E  
Field notes of a survey of 687-1/10 acres of land surveyed for Leonard Frazier by virtue of his application made in accordance with the provisions of an Act to provide for the sale of lands located for the Public Free School Fund of the State of Texas.  
Approved

Siad survey is No. 9 in Blk. X. situated on the common line of Hockley and Terry counties Texas about <sup>center of block</sup> 15 miles north <sup>S 29° W</sup> and 3 miles west from Brownfield in Terry County Texas.

Beginnign at an iron pipe six and wagon thimble placed in the original ~~xxxxxx~~ S.E.Cor. of League No.38 Zavalla County School Land. North 89°-44'

Thence <sup>a</sup>west with the south line of Lg.No.38 (~~var. 11-39 E~~) 689-2/10 vrs. to an iron pipe ~~xxxxxxx~~ driven for the N.E.Cor. of Sur No.8 Sd.Blk.X. and the N.W.Cor. of this Sur.

Thence South 2852 vrs. to a stk on the north line of Blk.D.11 for the S.E.Cor. of sd. No. 8 and the S.W.Cor. of this Sur.

Thence East (~~var. 11-55 E~~) with the north line of sd. Blk.D.11-689-6/10 vrs to the S.W.Cor. of Sur.No.10 and the S.E.Cor. of this Sur.

Thence north 2050 vrs. to the N.W.Cor. of the M.G.Gordon Pre-Emption and an "L" corner of this Sur.

Thence <sup>a</sup>East 2391-4/10 vrs. to an iron pipe set on the chalk hill east of basin 51-1/10 vrs west of an iron pipe set for the N.E.Cor. of Sd.No. ~~10~~ Blk.X.

Thence north 800 vrs. to an iron pipe set on the south line of Zavalla Lg. No.37 for the N.W.Cor. of Sur. No.11 Blk.X. and the N.E.Cor. of this Sur.

Thence <sup>a</sup>West with the south line of sd. Lg. No.37 (~~var. 11-24 E~~) 2391-8/10 vrs. to the point of beginning.

Survey made on the loth, day of Mch.1917.

*Surveyed March 10th 1917*

~~XXXXXXXXXXXXXXXXXXXXXXXXXXXX~~

John.H.Doyle . G.W.Alexander C.C.

I, Mark E. Ragsdale deputy County surveyor of Terry County Texas do hereby certify that the foregoing survey was actually made by me on the groun according to law, and that the limits boundaries and corners, with their marks both natural and artificial are truly described in the above and foregoing field notes. This the 12th. day of Mch.1917.

*Mark E. Ragsdale*

Deputy County Surveyor, Terry County Texas.

I, Geo.W. Neill County Surveyor of Terry County Texas do hereby certify that I have examined and approved the foregoing described ~~xxxxxxx~~ survey and the field notes of same and that the said notes are redorded in my office in Book S, page 9 This the 14th Mch.1917.

*Geo. W. Neill*

County Surveyor of Terry County Texas.

I, H. G. Guinn, County Surveyor of Lubbock County, Texas, do hereby certify that the above and foregoing described field notes were filed in my office and recorded in Book H-20, page, 9 *Horsley Co. Records* This the 20 day of March, 1917.

*Filed in Guin's office H G Guinn*

County Surveyor, Lubbock County, Texas.

*April 7, 1917.*

*J. Robison, Clerk  
J. D. Dickson, File Clerk*

70111  
109047




8-20-17  
C. J. Adams

*[Faint, mostly illegible text, likely bleed-through from the reverse side of the page. Some words like "North" and "County" are faintly visible.]*

120





The State of Texas,

Hoakley } Survey  
 County, No. 9  
 or District, Blk. X

FIELD NOTES of a survey of 640 acres of land made for the Public Free School Fund by virtue of an Act of the First Called Session of the Twenty-Sixth Legislature, approved February 23, 1900, providing for the survey and sale of the unsurveyed school land. Said land is situated in Hoakley Perry County about 15 miles South from the town of Lubbock center of County and known as survey No. 9 in Block No. X

Magnetic Variation  $10\frac{1}{2}$   
 Angle from Polaris in Elongation

BEGINNING AT the SE cor of No 38 Zavala Co Sch. Leag. and the SW cor of Lea No 37 an Emd. 1' high and circular trench 6" dia and 12" x 6" for which the following obj's br. Charles H. Beech Id. misc. N 5-05' E Gordons Draw misc S 28-55' E U.S. misc S 28-15' E 3/4 mi. Circ. pit S 45' E 13 1/2 vs Do S 60' W 17 1/2 vs Do N 2 1/2' W 7 1/2 vs mgh readings. Thence E with the SB line of said Leag No 37 2391 1/2 vs to point on the said line for the NW cor of sec No 11. and the NE cor of this Survey. Thence S with the WB line of said No 18 800 vs to a cor of same on the NB line of Sec No 10 of this B's & for a SE cor of this Section. Thence W with the NB line of said No 10 and My Gordons. Pre Survey 2391 1/5 vs to the NW cor of same Thence N at 672 vs pass the SW cor of same and 1996 vs in all to point on the NB line of Sec No 5, the SW cor of said Sec No 10 and the SE cor of this Survey to the place of beginning. Thence W with said No. 5 & 6. 689 3/5 vs to the SE cor of Sec No 8 of this B's & for the SW cor of this Survey. Thence N with the EB line of same 280 1/4 vs to the SB line of said League No 38, the NE cor of said Sec No 8. for the NW cor of this. Thence E with said Lea No 38 S. & dy. 689 3/5 vs to place of beginning

W. N. Flynn, E. B. Wilson }  
 P. A. Lovelady, J. H. Campbell } Chain Carriers

I, Mark E. Ragdale, State Surveyor for the State of Texas, do hereby


certify that the foregoing survey was made by me according to law under the direction of the Commissioner of the General Land Office by establishing base lines for the block to which this survey belongs; that the limits, boundaries and corners, with the marks, natural and artificial, are truly described in the foregoing Plat and Field Notes.

Surveyed March 1900 day of

of 681 acrs - 11/20/10 date

Mark E. Ragdale  
 State Surveyor for the State of Texas.





Magnetic Variation  $10^{\circ} 2'$

Angle from Polaris in Elongation

The State of Texas,

Survey }  
County, } No. 10.  
District, } Blk. X

FIELD NOTES of a survey of 640.

acres of land made for the Public Free School Fund by virtue of an Act of the First Called Session of the Twenty-Sixth Legislature, approved February 23, 1900, providing for the survey and sale of the unsurveyed school land.

Said land is situated in Hoesley Ferry County, about 15-16 miles South from the Center of Hockley Co. center of County, and known as survey No. 10 in Block No. X

BEGINNING AT the S.E. cor of Sec No 9 of this Block for the S.W. Cor of this Survey.

Thence N with the said No 9 E.B. line <sup>1326</sup> 993.00 to the S.W. cor of M.J. Gordons Pre-emption.

Thence E with the S.B. line of said Pre-emp. 672.00 to the S.E. cor of same.

Thence N with the E.B. line of said Pre-emp. 672.00 to the N.E. cor of same for the N.W. cor of this Survey.

Thence E with a S.B. line of said No 9 1770 1/2 to a cor of Sec No 11 of this Block for the N.E. cor of this Survey.

Thence S with the W.B. line of said No 11 1993.00 to the S.W. Cor of same and the S.E. cor of this Survey, a point on the N.B. line of Sec No 4.

Thence West with the said Body line of the said Nos 4 & 5, 2442 1/2 varas to the place of beginning.

*Art. n. F. 70112.  
OK for 802 a.  
All F-70112*

W. N. Flynn & E. L. Lewis Chain Carriers  
P. A. Lovelady of H. Campbell


I, Mark E. Ragsdale, State Surveyor for the State of Texas, do hereby certify that the foregoing survey was made by me according to law under the direction of the Commissioner of the General Land Office by establishing base lines for the block to which this survey belongs; that the limits, boundaries and corners, with the marks, natural and artificial, are truly described in the foregoing Plat and Field Notes.

Surveyed March day of 1900

Mark E. Ragsdale  
State Surveyor for the State of Texas.

*779 acres  
11/24/14 block*





The State of Texas,

Wootley County, Survey No. 11  
or District, Blk. X

FIELD NOTES of a survey of 650

acres of land made for the Public Free School Fund by virtue of an Act of the First Called Session of the Twenty-Sixth Legislature, approved February 23, 1900, providing for the survey and sale of the unsurveyed school land.

Said land is situated in Wootley Precinct County about 15 miles South from the town of Lubbock center of County and known as survey No. 11 in Block No. X

Magnetic Variation 10 1/2

Angle from Polaris in Elongation

BEGINNING AT the S.E. cor. of Sec. No. 10 for a S.W. cor. of this Survey  
a point on the N.B. line of Sec. No. 4.  
Thence East with said Secs No. 4 & 3, 1450 4/5 to a point on the W.B.  
line of sd. Sec. No. 3 for the S.W. cor. of Sec. No. 12 of this Block  
and the S.E. cor. of this Survey.  
Thence North with the W.B. line of said No. 12, 2905 8/10 to a  
point on the S.B. line of Sec. No. 37, Zavala Co. Tex. land for  
the N.W. cor. of said No. 12 and the N.E. cor. of this Survey.  
Thence West with said Sec. No. 37, 1501 9/10 to the N.E. cor. of Sec. No. 9  
for the N.W. cor. of this Survey.  
Thence South with the E.B. line of said No. 9, 800 to a point on  
the W.B. line of No. 10 for a S.E. cor. of said No. 9 & a S.W. cor. of this  
Survey.  
Thence East with said No. 10, 510 to the N.E. cor. of same.  
Thence South with E.B. line of said No. 10, 1993 to the place of beginning.


*copy N. F. 70101  
all for 732 1/2 W.*

W. N. Flynn, E. B. Wilson  
P. A. Lovelady & J. H. Campbell } Chain Carriers

I, Mark E. Ragdale, State Surveyor for the State of Texas, do hereby certify that the foregoing survey was made by me according to law under the direction of the Commissioner of the General Land Office by establishing base lines for the block to which this survey belongs; that the limits, boundaries and corners, with the marks, natural and artificial, are truly described in the foregoing Plat and Field Notes.

Surveyed March day of 1900  
Mark E. Ragdale  
State Surveyor for the State of Texas.





The State of Texas,

Hoerley County, No. 12  
or District, Blk. X

Survey

FIELD NOTES of a survey of 640.

acres of land made for the Public Free School Fund by virtue of an Act of the First Called Session of the Twenty-Sixth Legislature, approved February 23, 1900, providing for the survey and sale of the unsurveyed school land.

Said land is situated in Hoerley Perry

County about 15 miles S 4 1/2 mi W from the town of Lubbock center of County and known as survey No. 12

in Block No. X

Magnetic Variation 10 1/2

Angle from Polaris in Elongation

BEGINNING AT an E. m. d. and four parts made for the S.E. cor of Zavalla Co. Sch. Lea. No 37 and to the S.W. cor of No 35. Thence E with said No 35 5801.00 to a point on said S.W. line for the N.W. cor of Sec No 12 for the N.E. cor of this Survey. Thence S with the W.B. line of same 2933.00 to point on the N.B. line of No 3 for the S.W. cor of said No 12 and the S.E. cor of this Survey. Thence W with said S.W. line of said No 3 1468.75 to the S.E. cor of Sec No 11 of this Block for the S.W. corner of this Survey. Thence N with the E.B. line of same 2958.00 to the N.E. cor of same for the N.W. cor of this Survey. Thence East with the S.B. line of said League No 37 887.70 var as \_\_\_\_\_ to the place of beginning.

copy N. F. 70100  
OK for 731A.

W. H. Flynn, E. L. Wilson

Chain Carriers

P. J. Lovelady, J. H. Campbell

Mark E. Ragsdale


State Surveyor for the State of Texas, do hereby

certify that the foregoing survey was made by me according to law under the direction of the Commissioner of the General Land Office by establishing base lines for the block to which this survey belongs; that the limits, boundaries and corners, with the marks, natural and artificial, are truly described in the foregoing Plat and Field Notes.

Surveyed \_\_\_\_\_ day of March 1900.

Mark E. Ragsdale  
State Surveyor for the State of Texas.





The State of Texas,

Hoosley County, Survey No. 13. District, Blk. X

FIELD NOTES of a survey of 640.

acres of land made for the Public Free School Fund by virtue of an Act of the First Called Session of the Twenty-Sixth Legislature, approved February 23, 1900, providing for the survey and sale of the unsurveyed school land.

Said land is situated in Hoosley Perry County about 15 miles S 4 1/2 mi. N from the town of Lubbock. center of County, and known as survey No. 13 in Block No. X

Magnetic Variation 10' 17" Angle from Polaris in Elongation

BEGINNING AT the SE cor Sec No 14 of this block for the SW cor of this Survey. Thence N with the EB line of same 2937' to a point on the SB line of Lea No 35 Zavala Co. Del. lands for the NE cor of said Sec 14 and the NW cor of this tract. Thence E with the SB line of said Lea No 35 1469 2/5' to a point on same for the NW cor of Sec No 14 of this block and the NE cor of this Survey. Thence S with the WB line of same 2918' to a point on the NB line of Sec No 14 for the SW cor of said No 14 & the SE cor of this Survey. Thence W with the NB line of said No 22 3. 1469 2/5' to

to the place of beginning.


cont. n. F. 70099. OK for 728 1/2 n.

W H Lynn, E. L. Wilson Chain Carriers P. A. Lovelady, J. H. Campbell

I, Mark E. Ragdale, State Surveyor for the State of Texas, do hereby certify that the foregoing survey was made by me according to law under the direction of the Commissioner of the General Land Office by establishing base lines for the block to which this survey belongs; that the limits, boundaries and corners, with the marks, natural and artificial, are truly described in the foregoing Plat and Field Notes.

Surveyed March 1902 day of Mark E. Ragdale State Surveyor for the State of Texas.





The State of Texas,

Hooskey County, Survey No. 14 or District, Blk. X

FIELD NOTES of a survey of 640

acres of land made for the Public Free School Fund by virtue of an Act of the First Called Session of the Twenty-Sixth Legislature, approved February 23, 1900, providing for the survey and sale of the unsurveyed school land.

Said land is situated in Hooskey & Perry County about 15 miles S 40 mi W from the town of Succow, center of County, and known as survey No. 14 in Block No. X

Magnetic Variation 10 1/2 E

Angle from Polaris In Elongation

BEGINNING AT the NE cor of Sec No 13 of this block for the NW cor of this Survey the same being on the SB line of League No 35 Zavalla Co School lands. Thence S with the EB line of said No 13 2718 to a point on the NB line of Sec No 2 for the SE cor of said No 13 and the SW cor of this Survey. Thence E with said No 2 and 1470 to the SW cor of Sec No 15 of this block for the SE cor of this Survey. Thence N with the WB line of said Sec No 15 2659 to a point on the SB line of said League No 35 for the NW cor of said Sec No 15 and the NE corner of this Survey. Then W with the SB line of said League No 35 1470 to the place of beginning to the place of beginning.

copy n. f. 70098. OK for 726/2a.


W. H. Lynn, E. B. Wilson, Chain Carriers P. S. Lovelady & J. K. Campbell

I, Mark E. Ragsdale, State Surveyor for the State of Texas, do hereby certify that the foregoing survey was made by me according to law under the direction of the Commissioner of the General Land Office by establishing base lines for the block to which this survey belongs; that the limits, boundaries and corners, with the marks, natural and artificial, are truly described in the foregoing Plat and Field Notes.

Surveyed March 1900 day of

Mark E. Ragsdale State Surveyor for the State of Texas.





The State of Texas,

Hoestley County, Survey No. 17  
or District, Blk. X

FIELD NOTES of a survey of 640

acres of land made for the Public Free School Fund by virtue of an Act of the First Called Session of the Twenty-Sixth Legislature, approved February 23, 1900, providing for the survey and sale of the unsurveyed school land.

Said land is situated in Hoestley & Perry County, about 1.5 miles S 2 1/2 mi W from the Town of Lubbock center of County, and known as survey No. 17 in Block No. X

Magnetic Variation 10' 12"

Angle from Polaris in Elongation

BEGINNING AT the N.E. cor of John Gordon's Pre-emp for the N.W. cor of this Survey being the S.B. line of Zavalla Co. Sec. 16, T. 36, R. 36. Thence E with said Sec. 16, 1513 3/5 rods to point for the N.W. cor of Sec. 18 of this block and the N.E. cor of this Survey. Thence S with the W. boundary line of same, 2617 to a point on the N.W. line of Sec. 29 for the S.W. cor of said Sec. 18 and the S.E. cor of this Survey. Thence W with said Sec. 29, 1462 1/2 rods to the S.E. cor of Sec. 16 of this block for the S.W. cor of this Survey. Thence N with the E.B. line of same, 2000 rods to a N.E. cor of same. Thence W with said Sec. 16, 412 rods to the S.E. cor of said Gordon's Pre-emp for a S.W. cor of this Survey. Thence N with the E.B. line of said Pre-emp, 672 rods to the place of beginning.

Cont. n. F. 70104.  
all for 722 a.


W. N. Flynn, E. B. Wilson } Chain Carriers  
P. Lovelady, J. H. Campbell }

I, Mark E. Ragsdale, State Surveyor for the State of Texas, do hereby certify that the foregoing survey was made by me according to law under the direction of the Commissioner of the General Land Office by establishing base lines for the block to which this survey belongs; that the limits, boundaries and corners, with the marks, natural and artificial, are truly described in the foregoing Plat and Field Notes.

Surveyed March 1900 day of

Mark E. Ragsdale State Surveyor for the State of Texas.





The State of Texas,

Hoestley County, Survey No. 15 or District, Blk. X

FIELD NOTES of a survey of 640

acres of land made for the Public Free School Fund by virtue of an Act of the First Called Session of the Twenty-Sixth Legislature, approved February 23, 1900, providing for the survey and sale of the unsurveyed school land.

Said land is situated in Hoestley County, about 15 miles S 39 1/2 miles from the town of Lubbock, center of County, and known as survey No. 15

Magnetic Variation 10 1/2 E

Angle from Polaris in Elongation

in Block No. X

BEGINNING AT the S E cor of League No 35 Zavala los Och lands and the S W cor of League No 36 Thence E with the S B line of said League No 36 205 1/2 to a point on the S B line of same, for the S E cor of Dec No 16 of this block and the N E cor of this Survey. Thence S with the W B line of same 2689 to a point on the N B line of Dec No 28 for the S W cor of said Dec No 16 and the S E cor of this Survey. Thence W with the N B line of said Dec No 28 and 1471 1/2 to the S E cor of Dec No 14 of this block, for the S W cor of this Survey. Thence N with the E B line of same 2906 to point on the S B line of said Lea No 35, for the N E cor of said Dec No 14 and the N W cor of this Survey. Thence E with said League No 35, 1266 7/5 to the place of beginning.

copy n. f. 70106. OK for 725 a.

W. N. Flynn & E. W. Wilson, P. S. Lovelady & J. W. Campbell

Chain Carriers


I, Mark E. Ragdale, State Surveyor for the State of Texas, do hereby

certify that the foregoing survey was made by me according to law under the direction of the Commissioner of the General Land Office by establishing base lines for the block to which this survey belongs; that the limits, boundaries and corners, with the marks, natural and artificial, are truly described in the foregoing Plat and Field Notes.

Surveyed March 1900 day of

Mark E. Ragdale State Surveyor for the State of Texas.





The State of Texas,

Hoestley County, Survey No. 16 or District, Blk. X

FIELD NOTES of a survey of 640 acres of land made for the Public Free School Fund by virtue of an Act of the First Called Session of the Twenty-Sixth Legislature, approved February 23, 1900, providing for the survey and sale of the unsurveyed school land. Said land is situated in Hoestley Ferry County about 15 miles N. 39 mi. W. from the town of Lubbock center of County, and known as survey No. 16 in Block No. X

Magnetic Variation 10 1/2 E

Angle from Polaris in Elongation

BEGINNING on the SB line of League No 36 Zavala Co. Tex lands by NE cor of Sec No 15 of this block of the NW cor of this Survey. Thence S with the EB line of said Sec No 15 2689.70 to the NB line of Sec No 28, the SE cor of said Sec No 15 and the SW cor of this Survey. Thence E with said Section Nos 28 & 29 1668.70 to the SW cor of Sec No 17 of this block for the SE cor of this Survey. Thence N with the WB line of same 2600.00 to a NE cor of this Survey. Thence W with the SB line of said No 17 and John Gordon's Pre-emption 712/10 to the SW cor of said Pre-emp. Thence N with the WB line of same 672.00 to the SB line of said League No 36 for the NW cor of same and the NE cor of this Survey. Thence W with the SB line of said League No 36 954.70 to the place of beginning.


cont. n. F. 70105. All for 733 n.

W. N. Flynn, C. L. Dueson, P. O. Lovelady, J. B. Campbell Chain Carriers

I, Mark E. Ragdale, State Surveyor for the State of Texas, do hereby certify that the foregoing survey was made by me according to law under the direction of the Commissioner of the General Land Office by establishing base lines for the block to which this survey belongs; that the limits, boundaries and corners, with the marks, natural and artificial, are truly described in the foregoing Plat and Field Notes.

Surveyed March 1902 day of Mark E. Ragdale State Surveyor for the State of Texas.





The State of Texas,

Survey }  
Hoestley County, } No. 18.  
or } District, } Blk. X

FIELD NOTES of a survey of 640.

acres of land made for the Public Free School Fund by virtue of an Act of the First Called Session of the Twenty-Sixth Legislature, approved February 23, 1900, providing for the survey and sale of the unsurveyed school land.

Said land is situated in Hoestley Perry County, about 1.5 miles S 43 mi N from the town of Lubbock, center of County, and known as survey No. 18. in Block No. X

Magnetic Variation 13' 17"

Angle from Polaris in Elongation

BEGINNING AT the NE cor of Block X for the NE cor of this Survey the same being a cor of Sec No 1. Block I, a point 2 7/10 vs E of an Iron pipe set for the SE cor of Zavala Co Sch lands and an E md 3' high with triang trench cut around 4 vs, on a side 12" x 12" placed 32 vs W and 125 vs S of said Iron pipe. fr wh E md the following obj br a sq post N 25 3/4 E 10 1/2 vs Do S 47 1/2 E 14 1/2 vs Do S 42 3/4 W 16 1/2 vs. the E edge of small Lake basin S 4 1/2 W the near edge of same S 30 W 69 vs. Thence S with the NW line of said No 1-2645 vs to the SW cor of same on the NW line of Sec No 21 for the SE cor of this Survey Block 6. Thence W with said No 21 & 27: 1474 2/10 vs to the SE cor of Sec No 17 of this block the SW cor of this Survey. Thence N with said EB line Sec 17 26 1/2 - 7 3/5 vs to the NE cor of same on the EB line of Sec No 36 for to the place of beginning. the NW cor of this Survey. Thence East with the EB line of said No 36. 1453 vs pass the SE cor of said Sec No 36 & 1474 7/10 vs to the place of beginning.

copy n. F. 70102. OK for 714a.

W. H. Flynn & C. Wilson Chain Carriers  
J. Lovelady & J. Campbell

I, Mark E. Ragdale, State Surveyor for the State of Texas, do hereby certify that the foregoing survey was made by me according to law under the direction of the Commissioner of the General Land Office by establishing base lines for the block to which this survey belongs; that the limits, boundaries and corners, with the marks, natural and artificial, are truly described in the foregoing Plat and Field Notes.

Surveyed March day of 1900.  
Mark E. Ragdale State Surveyor for the State of Texas.



I, M. E. Ragsdale, State Surveyor, hereby  
certify that a true and correct copy of the field notes contained in  
this volume from page 1 to page 60, inclusive, were made  
and put in bound volume No. A 1 for use of Surveyor's office  
of Crosby Land Dist County.

---

State Surveyor.



