

SHELF 14

FIELDNOTES

VOL. 3

P. S. L.

ACT 1900

HUDSPETH CO.

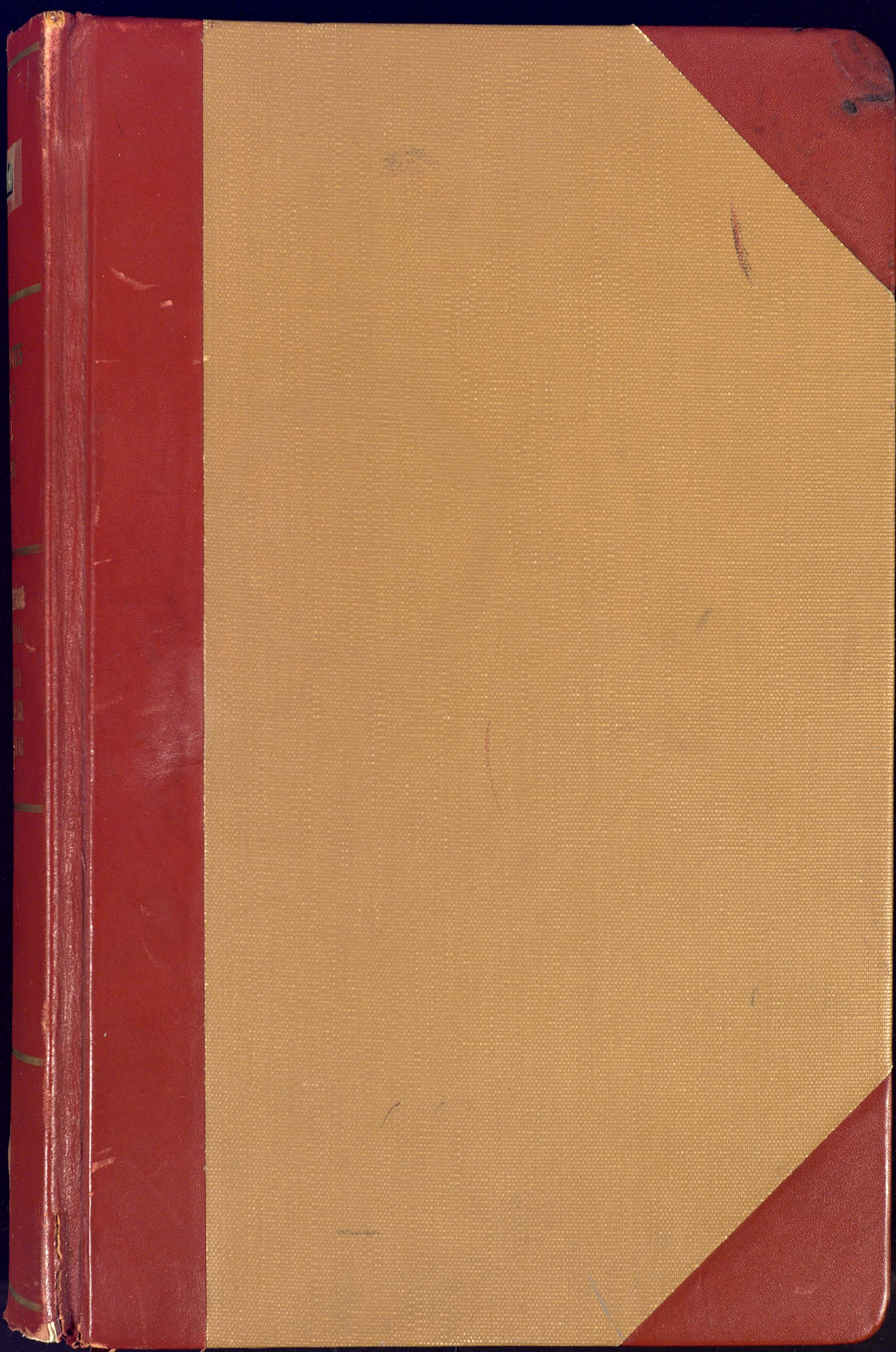
BLKS. 30 TO 41


HUDSPETH &

CULBERSON CO.

BLKS. 42 $\frac{1}{2}$ & 43

19





*Certificate at end of this
Volume.*

VOLUME 3

FIELD NOTES

PUBLIC SCHOOL LAND

ACT 1900

HUDSPETH PSL BLKS. 30 to 41

HUDSPETH & CULBERSON PSL BLKS

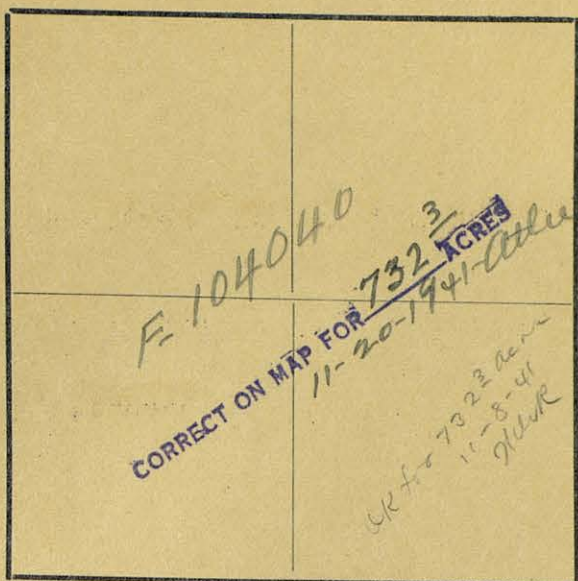
42 $\frac{1}{2}$ & 43

Some material filed in the General Land Office
pertaining to A.H. Parker's survey of Public
School Land in El Paso, Culberson and Hudspeth
Counties:

Hudspeth Co. Rolled Sketch No. 23: Plat
showing survey work;
Hudspeth Co. Sketch File Nos. 1, 2, 7,
9, and 10 are progress reports from
A.H. Parker;
Hudspeth Co. Sketch File No. 12: Connecting
lines;
Hudspeth Co. Sketch File No. 36: Numerical
summary of acres and sections per block.

Received and filed in the General Land Office, this... 15th ...
day of... April... 1901, and after careful examination were
duly approved.

Charles Rogan...
Commissioner General Land Office.



The State of Texas,

71

Hudspeth
El Paso County, Survey No. 1
or District, Blk. 30

FIELD NOTES of a survey of ~~732~~ **732 3/4** acres of land made for the Public Free School Fund by virtue of an Act of the First Called Session of the Twenty-Sixth Legislature, approved February 23, 1900, providing for the survey and sale of the unsurveyed school land. Said land is situated in

Magnetic Variation $11^{\circ} 15'$
Angle from Polaris in Elongation
~~El Paso~~ *Hudspeth* County, about ~~30.18~~ **30.16** miles ~~N. 25° E.~~ **N. 40° E.** from center of County, and known as survey No. 1 in Block No. 30

BEGINNING AT the N. W. corner of survey No. 5, Block 31 in the S. line of Tsp. No. 4, Block 67, T & P. Ry. Co.; thence S. 2104 vrs. to the S. W. corner of said survey No. 5; thence W. 1965 vrs.; thence N. 2104 vrs. to the S. line of said Tsp. No. 4; thence E. 1965 vrs.

(This Block contains Medium grass land)

Patented 11-2-11
H. H. Parker

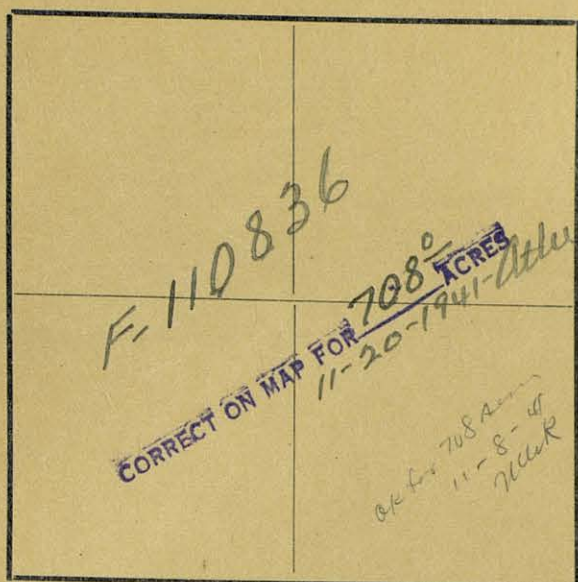
to the place of beginning

R. J. Owen }
A. P. Hague } Chain Carriers

I, A. H. Parker, State Surveyor for the State of Texas, do hereby certify that the foregoing survey was made by me according to law under the direction of the Commissioner of the General Land Office by establishing base lines for the block to which this survey belongs; that the limits, boundaries and corners, with the marks, natural and artificial, are truly described in the foregoing Plat and Field Notes.

Surveyed day of August 1900.

A. H. Parker
State Surveyor for the State of Texas.



The State of Texas,

71

Survey
 No. 2
 Blk. 30

El Paso County,
 or District,

FIELD NOTES of a survey of 708

acres of land made for the Public Free School Fund
 by virtue of an Act of the First Called Session of
 the Twenty-Sixth Legislature, approved February 23,
 1900, providing for the survey and sale of the
 unsurveyed school land. Said land is situated in

Magnetic Variation 11° 15'

Angle from Polaris in Elongation

Hudspeth
 El Paso County, about 29.10 miles N. 38° E. from Sierra Blanca
 center of County, and known
 as survey No. 2 in Block No. 30

BEGINNING AT the N. W. corner of survey No. 1; thence S. 2104 vrs. to
 the S. W. corner of survey No. 1; thence W. 1900 vrs.; thence N.
 2104 vrs. to the S. line of Tsp. No. 4, Block 68, T. & P. Ry. Co.;
 thence E. 1900 vrs.

*Patented
 11-2-41
 Robinson*

to the place of beginning

R. J. Owen


J. P. Hague

Chain Carriers

I, A. H. Parker, State Surveyor for the State of Texas, do hereby
 certify that the foregoing survey was made by me according to law under the direction of the Commissioner of
 the General Land Office by establishing base lines for the block to which this survey belongs; that the limits,
 boundaries and corners, with the marks, natural and artificial, are truly described in the foregoing Plat and Field
 Notes.

Surveyed day of AUGUST 1900.

A. H. Parker
 State Surveyor for the State of Texas.



The State of Texas,

Survey

El Paso County,

No. 3

or District,

Blk. 30

FIELD NOTES of a survey of 708

acres of land made for the Public Free School Fund by virtue of an Act of the First Called Session of the Twenty-Sixth Legislature, approved February 23, 1900, providing for the survey and sale of the unsurveyed school land. Said land is situated in

Magnetic Variation 11° 15'

Angle from Polaris in Elongation

Hudspeth

El Paso

County, about

15.29 miles N.

35°

35 E.

Sierra Blanca

from center of County, and known

as survey No. 3 in Block No. 30

BEGINNING AT the N. W. corner of survey No. 2; thence S. 2104 vrs. to the S. W. corner of survey No. 2; thence W. 1900 vrs.; thence N. 2104 vrs.; thence E. 1900 vrs.

Patented
11-25-41
Rohrbaugh

to the place of beginning

R. J. Owen

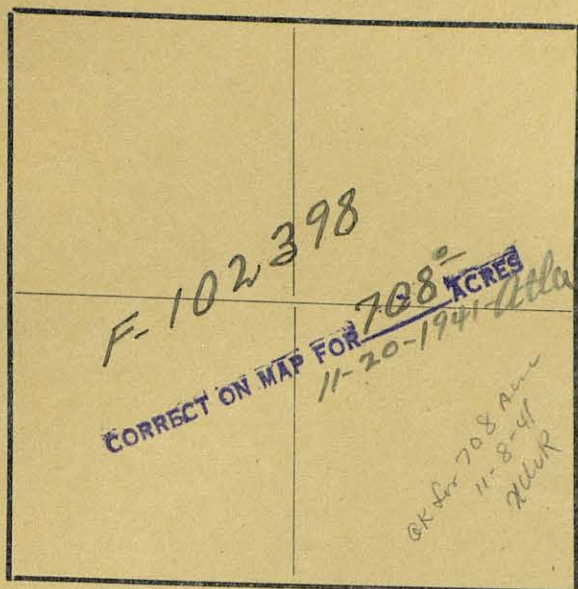
J. P. Hague

Chain Carriers

I, A. H. Parker, State Surveyor for the State of Texas, do hereby certify that the foregoing survey was made by me according to law under the direction of the Commissioner of the General Land Office by establishing base lines for the block to which this survey belongs; that the limits, boundaries and corners, with the marks, natural and artificial, are truly described in the foregoing Plat and Field Notes.

Surveyed day of August 1900.

A. H. Parker
State Surveyor for the State of Texas.



The State of Texas,

71

Survey
.....El Paso.....County, No.4
or.....District, Blk.30

FIELD NOTES of a survey of708

acres of land made for the Public Free School Fund by virtue of an Act of the First Called Session of the Twenty-Sixth Legislature, approved February 23, 1900, providing for the survey and sale of the unsurveyed school land. Said land is situated in

Magnetic Variation.....11° 15'
Angle.....from Polaris in.....Elongation

.....Hudspeth.....County, about 15.28 miles N. 32° E. 25 from center of County, and known as survey No. 4 in Block No. 30

BEGINNING AT the N. W. corner of survey No. 3; thence S. 2104 vrs. to the S. W. corner of survey No. 3; thence W. 1900 vrs.; thence N. 2104 vrs.; thence E. 1900 vrs.

*Patented 11-25-41
J. C. Johnson*

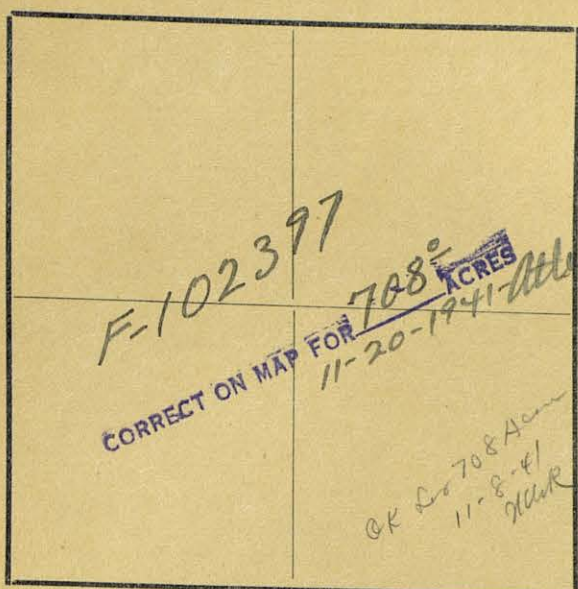
.....to the place of beginning

.....R. J. Owen.....
.....J. P. Hague.....
Chain Carriers

I,A. H. Parker....., State Surveyor for the State of Texas, do hereby certify that the foregoing survey was made by me according to law under the direction of the Commissioner of the General Land Office by establishing base lines for the block to which this survey belongs; that the limits, boundaries and corners, with the marks, natural and artificial, are truly described in the foregoing Plat and Field Notes.

Surveyed.....day of August.....1900.

.....A. H. Parker.....
State Surveyor for the State of Texas.



Magnetic Variation..... $11^{\circ}15'$

Angle..... from Polaris in..... Elongation

Hudspeth, El Paso County, about 21.15 miles N. 30° E. from center of County, and known as survey No. 5 in Block No. 30

BEGINNING AT the N. W. corner of survey No. 4; thence S. 2104 vrs. to the S. W. corner of survey No. 4; thence W. 1900 vrs.; thence N. 2104 vrs.; thence E. 1900 vrs.

*Patented 11-25-41
Robertson*

to the place of beginning

R. J. Owen


J. P. Hague

} Chain Carriers

I, A. H. Parker, State Surveyor for the State of Texas, do hereby certify that the foregoing survey was made by me according to law under the direction of the Commissioner of the General Land Office by establishing base lines for the block to which this survey belongs; that the limits, boundaries and corners, with the marks, natural and artificial, are truly described in the foregoing Plat and Field Notes.

Surveyed..... day of August 1900.

A. H. Parker
State Surveyor for the State of Texas.



Magnetic Variation..... $11^{\circ} 15'$

Angle..... from Polaris in..... Elongation

..... El Paso County, about 15 miles N. 25 E. from center of County, and known as survey No. 6 in Block No. 30

BEGINNING AT the N. W. corner of survey No. 5; thence S. 2104 vrs. to the S. W. corner of survey No. 5; thence W. 1900 vrs. to the S. E. corner of survey No. 1, Block 29; thence N. 2104 vrs. to the N. E. corner of said survey No. 1; thence E. 1900 vrs.

..... to the place of beginning

..... R. J. Owen

..... J. P. Hague

} Chain Carriers


I, A. H. Parker, State Surveyor for the State of Texas, do hereby certify that the foregoing survey was made by me according to law under the direction of the Commissioner of the General Land Office by establishing base lines for the block to which this survey belongs; that the limits, boundaries and corners, with the marks, natural and artificial, are truly described in the foregoing Plat and Field Notes.

Surveyed..... day of August 1900.

..... A. H. Parker

State Surveyor for the State of Texas.





The State of Texas,

Survey

El Paso County,

No. 7

or District,

Blk. 30

FIELD NOTES of a survey of 708

acres of land made for the Public Free School Fund by virtue of an Act of the First Called Session of the Twenty-Sixth Legislature, approved February 23, 1900, providing for the survey and sale of the unsurveyed school land. Said land is situated in

Magnetic Variation 11° 15'

Angle from Polaris in Elongation

Hudspeth

El Paso County, about 27 miles

31 Sierra Blanca

N. 31 from center of County, and known

as survey No. 7 in Block No. 30

BEGINNING AT the S. W. corner of survey No. 6; thence S. 2104 vrs.;

thence E. 1900 vrs.; thence N. 2104 vrs. to the S. E. corner of survey

No. 6; thence W. 1900 vrs.

PATENTED DEC 15 1894
NO. 84 VOL. 47-B
MAILED CO. CLK. JAN 11 1895

to the place of beginning

R. J. Owen

J. P. Hague


Chain Carriers

I, A. H. Parker, State Surveyor for the State of Texas, do hereby

certify that the foregoing survey was made by me according to law under the direction of the Commissioner of the General Land Office by establishing base lines for the block to which this survey belongs; that the limits, boundaries and corners, with the marks, natural and artificial, are truly described in the foregoing Plat and Field Notes.

Surveyed day of August 1900.

A. H. Parker
State Surveyor for the State of Texas.



The State of Texas,

Survey

El Paso

County,

No. 8

or

District,

Blk. 30

FIELD NOTES of a survey of 708

acres of land made for the Public Free School Fund by virtue of an Act of the First Called Session of the Twenty-Sixth Legislature, approved February 23, 1900, providing for the survey and sale of the unsurveyed school land. Said land is situated in

Magnetic Variation 11° 15' from Polaris in Elongation

Subpath El Paso County, about 15 miles N. 37 E. from center of County, and known as survey No. 8 in Block No. 30

BEGINNING AT the N. E. corner of survey No. 7; thence S. 2104 vrs. to the S. E. corner of survey No. 7; thence E. 1900 vrs.; thence N. 2104 vrs.; thence W. 1900 vrs.

PATENTED DEC 15 1891
NO. 87 VOL. 47-12
MAILED CO. CLK. JAN 11 1895

to the place of beginning

R. J. Owen

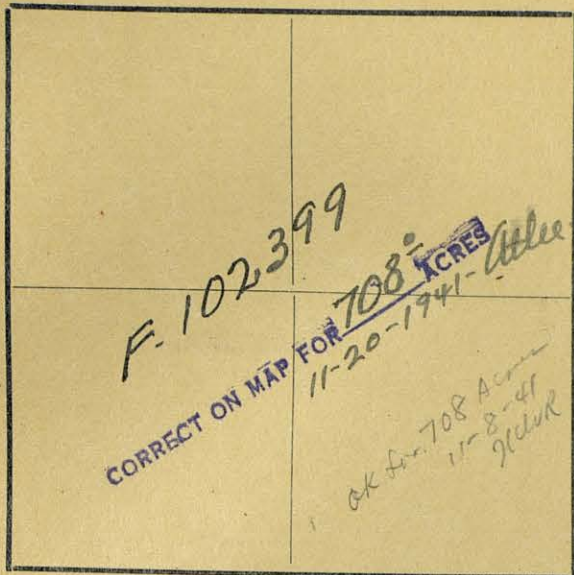
J. P. Hague

Chain Carriers

I, A. H. Parker, State Surveyor for the State of Texas, do hereby certify that the foregoing survey was made by me according to law under the direction of the Commissioner of the General Land Office by establishing base lines for the block to which this survey belongs; that the limits, boundaries and corners, with the marks, natural and artificial, are truly described in the foregoing Plat and Field Notes.

Surveyed day of August 1900.

A. H. Parker
State Surveyor for the State of Texas.



The State of Texas,

Survey

El Paso County,

No. 9

or District,

Blk. 30

FIELD NOTES of a survey of 708

acres of land made for the Public Free School Fund
by virtue of an Act of the First Called Session of
the Twenty-Sixth Legislature, approved February 23,
1900, providing for the survey and sale of the
unsurveyed school land. Said land is situated in

Magnetic Variation 11° 15'

Angle from Polaris in Elongation

*Hudspeth**El Paso*

County, about 27.15 miles N. 35° E. from center of County, and known

Sierra Blanca

as survey No. 9 in Block No. 30

BEGINNING AT the N. E. corner of survey No. 8; thence S. 2104 vrs. to
the S. E. corner of survey No. 8; thence E. 1900 vrs.; thence N.
2104 vrs.; thence W. 1900 vrs.

*Patented 11-2-41
11-8-41
Owen*

to the place of beginning

R. J. Owen

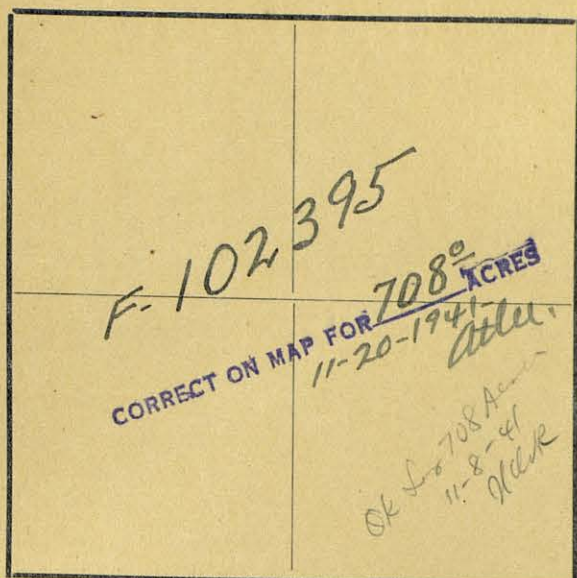
J. P. Hague

Chain Carriers

I, A. H. Parker, State Surveyor for the State of Texas, do hereby
certify that the foregoing survey was made by me according to law under the direction of the Commissioner of
the General Land Office by establishing base lines for the block to which this survey belongs; that the limits,
boundaries and corners, with the marks, natural and artificial, are truly described in the foregoing Plat and Field
Notes.

Surveyed day of August 1900.

A. H. Parker
State Surveyor for the State of Texas.



The State of Texas,

Survey

El Paso County,

No. 10

or District,

Block 30

FIELD NOTES of a survey of 708

acres of land made for the Public Free School Fund by virtue of an Act of the First Called Session of the Twenty-Sixth Legislature, approved February 23, 1900, providing for the survey and sale of the unsurveyed school land. Said land is situated in

Magnetic Variation $11^{\circ} 15'$

Angle from Polaris in Elongation

Hudspeth

El Paso

County, about 28.15 miles

N. 38° E.

Sierra Blanca

as survey No. 10 in Block No. 30

BEGINNING AT the N. E. corner of survey No. 9; thence S. 2104 vrs. to the S. E. corner of survey No. 9; thence E. 1900 vrs.; thence N. 2104 vrs.; thence W. 1900 vrs.

*Patented
11-25-41
Arthur S. ...*

to the place of beginning

R. J. Owen

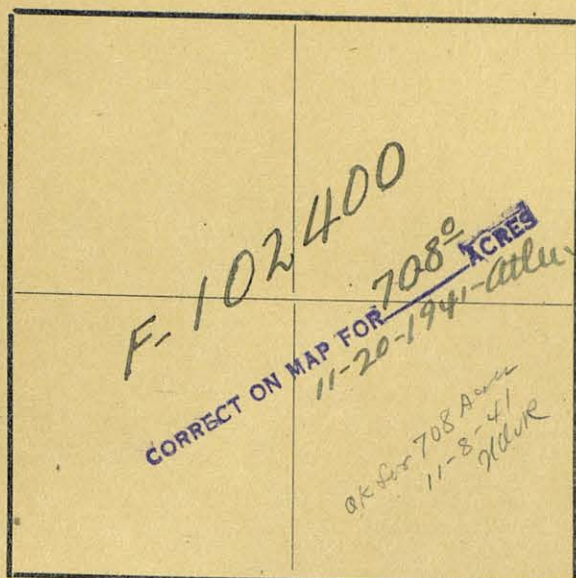
J. P. Hague

Chain Carriers

I, A. H. Parker, State Surveyor for the State of Texas, do hereby certify that the foregoing survey was made by me according to law under the direction of the Commissioner of the General Land Office by establishing base lines for the block to which this survey belongs; that the limits, boundaries and corners, with the marks, natural and artificial, are truly described in the foregoing Plat and Field Notes.

Surveyed day of August 1900.

A. H. Parker
State Surveyor for the State of Texas.



The State of Texas,

Survey

El Paso County,No. 11

or _____ District,

Blk. 30FIELD NOTES of a survey of 708

acres of land made for the Public Free School Fund
by virtue of an Act of the First Called Session of
the Twenty-Sixth Legislature, approved February 23,
1900, providing for the survey and sale of the
unsurveyed school land. Said land is situated in

Magnetic Variation 11° 15'

Angle _____ from Polaris in _____ Elongation

HudspethEl Paso

County, about

15.28 miles38°Sierra BlancaN. 25 E.

from center of County, and known

as survey No. 11 in Block No. 30

BEGINNING AT the N. E. corner of survey No. 10; thence S. 2104 vrs. to

the S. E. corner of survey No. 10; thence E. 1900 vrs.; thence N.

2104 vrs.; thence W. 1900 vrs.

*Patented
11-21-41
Robinson*

to the place of beginning


R. J. OwenJ. P. Hague

Chain Carriers

I, A. H. Parker, State Surveyor for the State of Texas, do hereby
certify that the foregoing survey was made by me according to law under the direction of the Commissioner of
the General Land Office by establishing base lines for the block to which this survey belongs; that the limits,
boundaries and corners, with the marks, natural and artificial, are truly described in the foregoing Plat and Field
Notes.

Surveyed _____ day of August 1900.

A. H. Parker
State Surveyor for the State of Texas.



The State of Texas,

Survey

El Paso County,

No. 12

or District,

Blk. 30

FIELD NOTES of a survey of ~~732~~ 732³

acres of land made for the Public Free School Fund by virtue of an Act of the First Called Session of the Twenty-Sixth Legislature, approved February 23, 1900, providing for the survey and sale of the unsurveyed school land. Said land is situated in

Magnetic Variation $11^{\circ}15'$
 Angle from Polaris in Elongation

~~Hudspeth~~ El Paso County, about ~~1329~~ miles N. ~~25~~⁴⁰ E. from center of County, and known as survey No. 12 in Block No. 30

BEGINNING AT the N. E. corner of survey No. 11; thence S. 2104 vrs. to the S. E. corner of survey No. 11; thence E. 1965 vrs.; thence N. 2104 vrs. to the S. E. corner of survey No. 1; thence W. 1965 vrs.

*Latitudes 11-21-41
 11-21-41
 11-21-41*

to the place of beginning

R. J. Owen

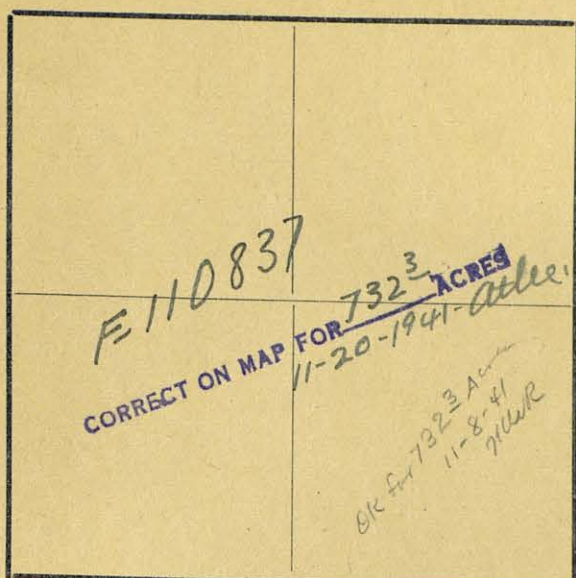
J. P. Hague

Chain Carriers

I, A. H. Parker, State Surveyor for the State of Texas, do hereby certify that the foregoing survey was made by me according to law under the direction of the Commissioner of the General Land Office by establishing base lines for the block to which this survey belongs; that the limits, boundaries and corners, with the marks, natural and artificial, are truly described in the foregoing Plat and Field Notes.

Surveyed day of August 1900.

A. H. Parker
 State Surveyor for the State of Texas.



The State of Texas,

Survey

El Paso County,

No. 13

or District,

Blk. 30

FIELD NOTES of a survey of 732.3 ~~752~~

acres of land made for the Public Free School Fund
by virtue of an Act of the First Called Session of
the Twenty-Sixth Legislature, approved February 23,
1900, providing for the survey and sale of the
unsurveyed school land. Said land is situated in

Magnetic Variation 11° 15'

Angle from Polaris in Elongation

Hudspeth ~~El Paso~~ County, about 28.15 miles N. 43° E. Sierra Blanca
as survey No. 13 in Block No. 30

BEGINNING AT the S. E. corner of survey No. 12; thence S. 2104 vrs. to
the S. W. corner of survey No. 15, Block 31; thence W. 1965 vrs.;
thence N. 2104 vrs. to the S. W. corner of survey No. 12; thence E.
1965 vrs.

*Patented
11-25-41
Robertson*

to the place of beginning

R. J. Owen


J. P. Hague

Chain Carriers

I, A. H. Parker, State Surveyor for the State of Texas, do hereby
certify that the foregoing survey was made by me according to law under the direction of the Commissioner of
the General Land Office by establishing base lines for the block to which this survey belongs; that the limits,
boundaries and corners, with the marks, natural and artificial, are truly described in the foregoing Plat and Field
Notes.

Surveyed day of August 1900.

A. H. Parker
State Surveyor for the State of Texas.



Magnetic Variation $11^{\circ} 15'$

Angle from Polaris in Elongation

Hudspeth *Hudspeth* *El Paso* County, about *15.27* miles *N. 40° E.* from center of County, and known as survey No. *14* in Block No. *30* *Sierra Blanca*

BEGINNING AT the N. W. corner of survey No. 13; thence S. 2104 vrs. to the S. W. corner of survey No. 13; thence W. 1900 vrs.; thence N. 2104 vrs.; thence E. 1900 vrs.

Patented 11-20-41
Robertson

to the place of beginning

R. J. Owen

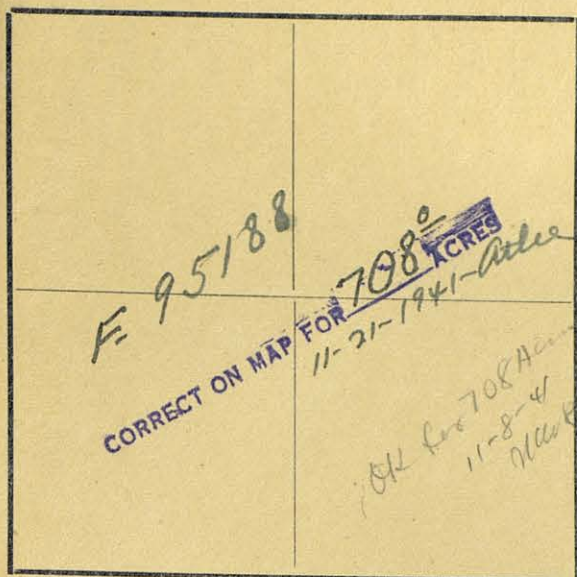
J. P. Hague

Chain Carriers

I, *A. H. Parker*, State Surveyor for the State of Texas, do hereby certify that the foregoing survey was made by me according to law under the direction of the Commissioner of the General Land Office by establishing base lines for the block to which this survey belongs; that the limits, boundaries and corners, with the marks, natural and artificial, are truly described in the foregoing Plat and Field Notes.

Surveyed day of *August* 1900.

A. H. Parker
State Surveyor for the State of Texas.



The State of Texas,

Survey

El Paso County,

No. 15

or District,

Blk. 30.

FIELD NOTES of a survey of 708

acres of land made for the Public Free School Fund
by virtue of an Act of the First Called Session of
the Twenty-Sixth Legislature, approved February 23,
1900, providing for the survey and sale of the
unsurveyed school land. Said land is situated in

Magnetic Variation 11° 15'

Angle from Polaris in Elongation

~~El Paso~~ *Hudspeth* County, about 15.27 miles N. 38° E. from center of ~~County~~ *Sierra Blanca*, and known
as survey No. 15 in Block No. 30

BEGINNING AT the N. W. corner of survey No. 14; thence S. 2104 vrs. to
the S. W. corner of survey No. 14; thence W. 1900 vrs.; thence N.
2104 vrs.; thence E. 1900 vrs.

to the place of beginning

R. J. Owen

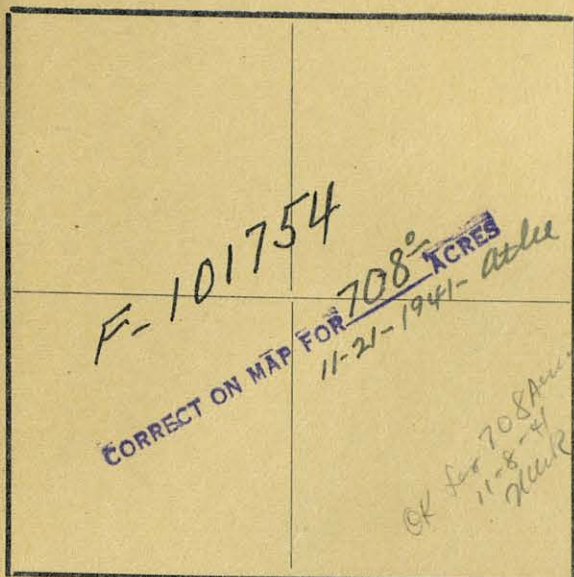
J. P. Hague

Chain Carriers

I, A. H. Parker, State Surveyor for the State of Texas, do hereby
certify that the foregoing survey was made by me according to law under the direction of the Commissioner of
the General Land Office by establishing base lines for the block to which this survey belongs; that the limits,
boundaries and corners, with the marks, natural and artificial, are truly described in the foregoing Plat and Field
Notes.

Surveyed day of August 1900.

A. H. Parker
State Surveyor for the State of Texas.



The State of Texas,

Survey

El Paso County,

No. 16

or District,

Blk. 30

FIELD NOTES of a survey of 708

acres of land made for the Public Free School Fund
by virtue of an Act of the First Called Session of
the Twenty-Sixth Legislature, approved February 23,
1900, providing for the survey and sale of the
unsurveyed school land. Said land is situated in

Magnetic Variation 11° 15'

Angle from Polaris in Elongation

Hudspeth

El Paso

County, about

15.26 miles


N. 38° E.

Sierra Blanca

from center of County, and known

as survey No. 16 in Block No. 30

BEGINNING AT the N. W. corner of survey No. 15; thence S. 2104 vrs. to
the S. W. corner of survey No. 15; thence W. 1900 vrs.; thence N.
2104 vrs. thence E. 1900 vrs.



Patented
11-28-41
J. H. Henshaw

to the place of beginning

R. J. Owen


J. P. Hague

Chain Carriers

I, A. H. Parker, State Surveyor for the State of Texas, do hereby
certify that the foregoing survey was made by me according to law under the direction of the Commissioner of
the General Land Office by establishing base lines for the block to which this survey belongs; that the limits,
boundaries and corners, with the marks, natural and artificial, are truly described in the foregoing Plat and Field
Notes.

Surveyed day of August 1900.

A. H. Parker
State Surveyor for the State of Texas.



The State of Texas,

Survey

El Paso

County,

No. 17

or

District,

Blk. 30

FIELD NOTES of a survey of 708

acres of land made for the Public Free School Fund by virtue of an Act of the First Called Session of the Twenty-Sixth Legislature, approved February 23, 1900, providing for the survey and sale of the unsurveyed school land. Said land is situated in

Angle from Polaris in Elongation

Hydopex
El Paso County, about

26
15

miles

N. 35° E.

Sierra Blanca
from center of County, and known

as survey No. 17 in Block No. 30

BEGINNING AT the N. W. corner of survey No. 16; thence S. 2104 vrs. to

the S. W. corner of survey No. 16; thence W. 1900 vrs.; thence N.

2104 vrs.; thence E. 1900 vrs.

PATENTED DEC 15 1894

NO. 85

VOL.

47-B

MAILED CO. CLK.

JAN 11 1895

to the place of beginning

R. J. Owen


J. P. Hague

Chain Carriers

I, A. H. Parker, State Surveyor for the State of Texas, do hereby certify that the foregoing survey was made by me according to law under the direction of the Commissioner of the General Land Office by establishing base lines for the block to which this survey belongs; that the limits, boundaries and corners, with the marks, natural and artificial, are truly described in the foregoing Plat and Field Notes.

Surveyed day of August 1900.

A. H. Parker
State Surveyor for the State of Texas.



The State of Texas,

Survey

El Paso County,

No. 18

or District,

Blk. 30

FIELD NOTES of a survey of 708

acres of land made for the Public Free School Fund
by virtue of an Act of the First Called Session of
the Twenty-Sixth Legislature, approved February 23,
1900, providing for the survey and sale of the
unsurveyed school land. Said land is situated in

Magnetic Variation 11° 15'

Angle from Polaris in Elongation

El Paso County, about

18

miles N. 30 E.

from center of County, and known

as survey No. 18 in Block No. 30

BEGINNING AT the N. W. corner of survey No. 17; thence S. 2104 vrs. to
the S. W. corner of survey No. 17; thence W. 1900 vrs. to the S. E.
corner of survey No. 13, Block 29; thence N. 2104 vrs. to the N. E.
corner of said survey No. 13; thence E. 1900 vrs.

PATENTED DEC 15 1894
NO. 86 VOL. 47-B
MAILED CO. CLK. JAN 11 1895

to the place of beginning

R. J. Owen

J. P. Hague


Chain Carriers

I, A. H. Parker, State Surveyor for the State of Texas, do hereby

certify that the foregoing survey was made by me according to law under the direction of the Commissioner of
the General Land Office by establishing base lines for the block to which this survey belongs; that the limits,
boundaries and corners, with the marks, natural and artificial, are truly described in the foregoing Plat and Field
Notes.

Surveyed day of August 1900.

State Surveyor for the State of Texas.



The State of Texas,

Survey

El Paso County,

No. 1

or District,

Blk. 31

FIELD NOTES of a survey of 708

acres of land made for the Public Free School Fund by virtue of an Act of the First Called Session of the Twenty-Sixth Legislature, approved February 23, 1900, providing for the survey and sale of the unsurveyed school land. Said land is situated in

Magnetic Variation $11^{\circ} 15'$

Angle from Polaris in Elongation

Hudspeth

El Paso

County, about

34

20

miles N. 45

50 E.

Sierra Blanca

from center of County, and known

as survey No. 1 in Block No. 31

BEGINNING AT the S. E. corner of Tsp. No. 4, Block 67, T. & P. Ry. Co.;

thence S. 2104 vrs.; thence W. 1900 vrs.; thence N. 2104 vrs. to

the S. line of said Tsp. No. 4; thence E. 1900 vrs.

(This Block contains mediumgrass land)

PATENTED

6/22/82

NO.

482

VOL.

44-B

MAILED CO. CLK.

7/6/82

m. W. W. W.

to the place of beginning

R. J. Owen

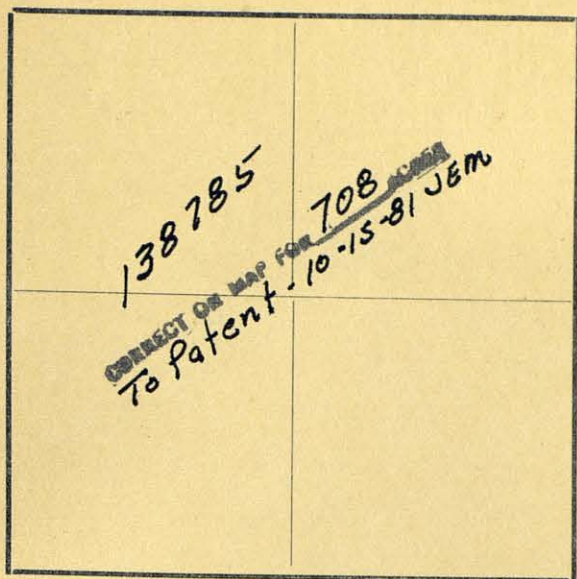
J. P. Hague

Chain Carriers

I, A. H. Parker, State Surveyor for the State of Texas, do hereby certify that the foregoing survey was made by me according to law under the direction of the Commissioner of the General Land Office by establishing base lines for the block to which this survey belongs; that the limits, boundaries and corners, with the marks, natural and artificial, are truly described in the foregoing Plat and Field Notes.

Surveyed day of August 1900.

A. H. Parker
State Surveyor for the State of Texas.



The State of Texas,

Survey

El Paso

County,

No. 2

or

District,

Blk. 31FIELD NOTES of a survey of 708

acres of land made for the Public Free School Fund by virtue of an Act of the First Called Session of the Twenty-Sixth Legislature, approved February 23, 1900, providing for the survey and sale of the unsurveyed school land. Said land is situated in

Magnetic Variation 11° 15'Angle Hudspeth from Polaris in El Paso Elongation

El Paso County, about 33 20 miles N. 45° E. from Sierra Blanca center of County, and known as survey No. 2 in Block No. 31

BEGINNING AT the N. W. corner of survey No. 1; thence S. 2104 vrs. to the S. W. corner of survey No. 1; thence W. 1900 vrs.; thence N. 2104 vrs.; thence E. 1900 vrs.

PATENTED 6/22/82NO. 493 V.L. 44-BMAILED CO. CLK. 7/6/82

to the place of beginning

R. J. OwenJ. P. Hague


Chain Carriers

I, A. H. Parker, State Surveyor for the State of Texas, do hereby certify that the foregoing survey was made by me according to law under the direction of the Commissioner of the General Land Office by establishing base lines for the block to which this survey belongs; that the limits, boundaries and corners, with the marks, natural and artificial, are truly described in the foregoing Plat and Field Notes.

Surveyed August day of 1900.

A. H. Parker
State Surveyor for the State of Texas.

6 10-31-36
C Woodland



The State of Texas,

Survey

El Paso County,

No. 3

or District,

Blk. 31

FIELD NOTES of a survey of 708

acres of land made for the Public Free School Fund by virtue of an Act of the First Called Session of the Twenty-Sixth Legislature, approved February 23, 1900, providing for the survey and sale of the unsurveyed school land. Said land is situated in

Magnetic Variation $11^{\circ} 15'$

Angle from Polaris in Elongation

Hudspeth

El Paso

County, about 33 20 miles N. 43° E. from center of County, and known

Sierra Blanca

as survey No. 3 in Block No. 31

BEGINNING AT the N. W. corner of survey No. 2; thence S. 2104 vrs. to the S. W. corner of survey No. 2; thence W. 1900 vrs.; thence N. 2104 vrs.; thence E. 1900 vrs.

PATENTED

6/22/82

NO.

485 VOL 44-B

MAILED CO. CLK.

7/6/82

m.w.

to the place of beginning

R. J. Owen


J. P. Hague

Chain Carriers

I, A. H. Parker, State Surveyor for the State of Texas, do hereby certify that the foregoing survey was made by me according to law under the direction of the Commissioner of the General Land Office by establishing base lines for the block to which this survey belongs; that the limits, boundaries and corners, with the marks, natural and artificial, are truly described in the foregoing Plat and Field Notes.

Surveyed day of August 1900.

A. H. Parker
State Surveyor for the State of Texas.



The State of Texas,

Survey

El Paso

County,

No. 4

or

District,

Blk. 31

FIELD NOTES of a survey of 708

acres of land made for the Public Free School Fund
by virtue of an Act of the First Called Session of
the Twenty-Sixth Legislature, approved February 23,
1900, providing for the survey and sale of the
unsurveyed school land. Said land is situated in

Magnetic Variation $11^{\circ} 25'$

Angle from Polaris in Elongation

~~El Paso~~ Hudspeth

County, about

32

miles

 42°

N. 50 E.

Sierra Blanco

from center of County, and known

as survey No. 4 in Block No. 31

BEGINNING AT the N. W. corner of survey No. 3; thence S. 2104 vrs. to
the S. W. corner of survey No. 3; thence W. 1900 vrs.; thence N.
2104 vrs.; thence E. 1900 vrs.

PATENTED

6/22/82

NO.

489

VOL.

44-B

MAILED CO. CLK.

7/6/82

med

to the place of beginning

R. J. Owen

J. P. Hague

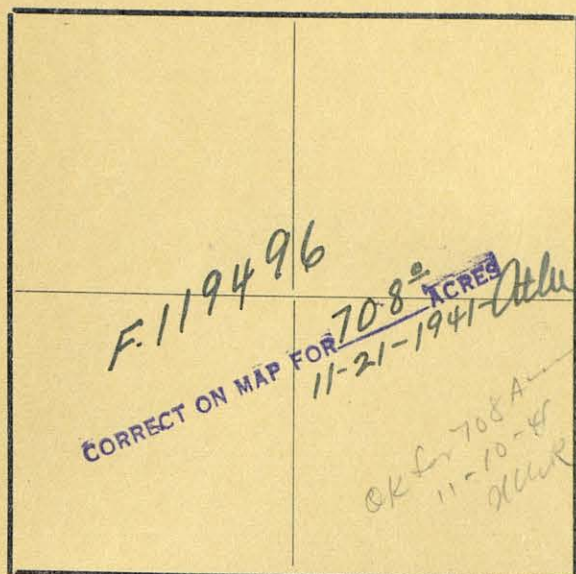
Chain Carriers

I, A. H. Parker, State Surveyor for the State of Texas, do hereby
certify that the foregoing survey was made by me according to law under the direction of the Commissioner of
the General Land Office by establishing base lines for the block to which this survey belongs; that the limits,
boundaries and corners, with the marks, natural and artificial, are truly described in the foregoing Plat and Field
Notes.

Surveyed day of August 1900.

A. H. Parker
State Surveyor for the State of Texas.

C 10-30-36
C Woodland



Magnetic Variation $11^{\circ} 15'$

Angle..... from Polaris in..... Elongation

Hudspeth County, about 32 30 miles N. 42° E. from Sierra Blanca center of County, and known as survey No. 5 in Block No. 31

BEGINNING AT the N. W. corner of survey No. 24; thence S. 2104 vrs. to the S. W. corner of survey No. 4; thence W. 1900 vrs. to the S. E. corner of survey No. 1, Block 30; thence N. 2104 vrs. to the N. E. corner of said survey No. 1, in the S. line of TsB. No. 4, Block 67, T. & P. Ry. Co.; thence E. 1900 vrs.

to the place of beginning

R. J. Owen

J. P. Hague

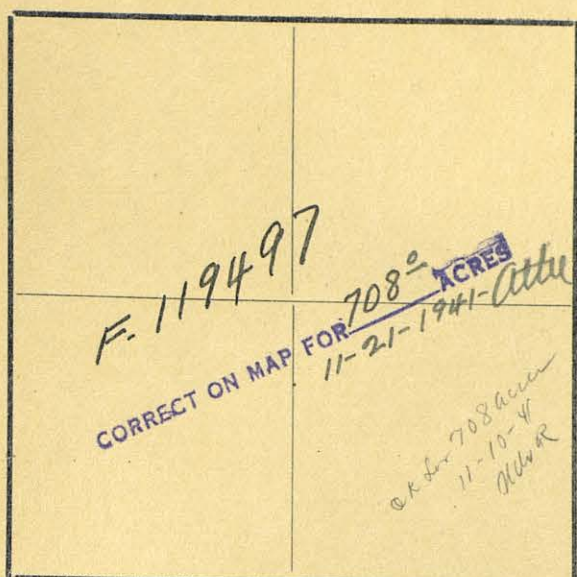
Chain Carriers

I, A. H. Parker

, State Surveyor for the State of Texas, do hereby certify that the foregoing survey was made by me according to law under the direction of the Commissioner of the General Land Office by establishing base lines for the block to which this survey belongs; that the limits, boundaries and corners, with the marks, natural and artificial, are truly described in the foregoing Plat and Field Notes.

Surveyed..... day of August 1900.

A. H. Parker
State Surveyor for the State of Texas.



The State of Texas,

Survey

El Paso County,No. 6

or..... District,

Blk. 31FIELD NOTES of a survey of 708

acres of land made for the Public Free School Fund
by virtue of an Act of the First Called Session of
the Twenty-Sixth Legislature, approved February 23,
1900, providing for the survey and sale of the
unsurveyed school land. Said land is situated in

Magnetic Variation..... 11° 15'

Angle..... from Polaris in..... Elongation

HudspethEl Paso

County, about

29.20miles N. 40° E.Sierra Blanca

from center of County, and known

as survey No. 6 in Block No. 31

BEGINNING AT the S. W. corner of survey No. 5; thence S. 2104 vrs. to
the S. E. corner of survey No. 12, Block 30; thence E. 1900 vrs.;
thence N. 2104 vrs. to the S. E. corner of survey No. 5; thence W.
1900 vrs.

*Patented 11-25-41
Robinson*

to the place of beginning

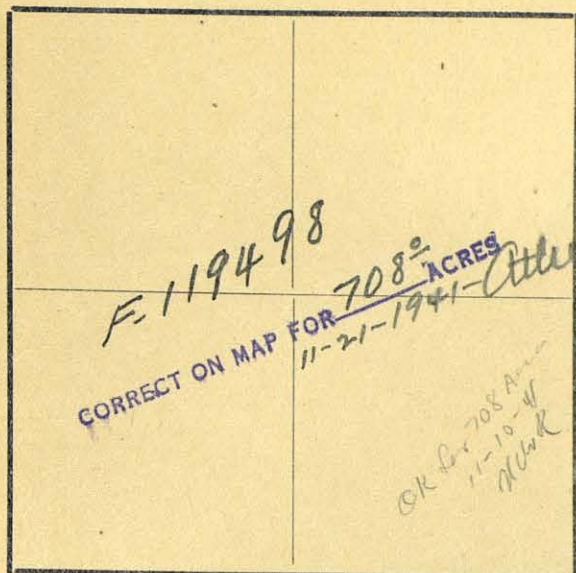
R. J. OwenJ. P. Hague

Chain Carriers

I, A. H. Parker, State Surveyor for the State of Texas, do hereby
certify that the foregoing survey was made by me according to law under the direction of the Commissioner of
the General Land Office by establishing base lines for the block to which this survey belongs; that the limits,
boundaries and corners, with the marks, natural and artificial, are truly described in the foregoing Plat and Field
Notes.

Surveyed..... day of August 1900.

A. H. Parker
State Surveyor for the State of Texas.



The State of Texas,

Survey

El Paso

County,

No. 7

or

District,

Blk. 31FIELD NOTES of a survey of 708

acres of land made for the Public Free School Fund
by virtue of an Act of the First Called Session of
the Twenty-Sixth Legislature, approved February 23,
1900, providing for the survey and sale of the
unsurveyed school land. Said land is situated in

Magnetic Variation 11° 15'
Angle from Polaris in Elongation

Hudspeth
El Paso County, about 20.30 miles N. 43° E. from Sierra Blanca center of County, and known
as survey No. 7 in Block No. 31

BEGINNING AT the N. E. corner of survey No. 6; thence S. 2104 vrs. to
the S. E. corner of survey No. 6; thence E. 1900 vrs.; thence N.
2104 vrs.; thence W. 1900 vrs.

*Witnessed
11-21-41
Robinson*

to the place of beginning

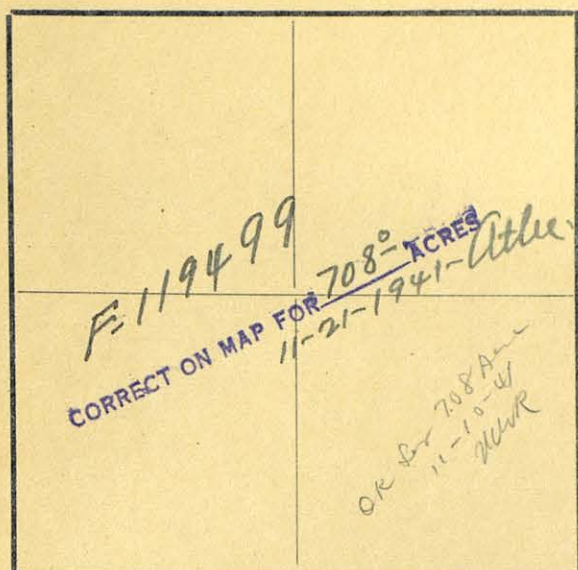
R. J. OwenJ. P. Hague

Chain Carriers

I, A. H. PARKER, State Surveyor for the State of Texas, do hereby
certify that the foregoing survey was made by me according to law under the direction of the Commissioner of
the General Land Office by establishing base lines for the block to which this survey belongs; that the limits,
boundaries and corners, with the marks, natural and artificial, are truly described in the foregoing Plat and Field
Notes.

Surveyed day of August 1900.

A. H. Parker
State Surveyor for the State of Texas.



The State of Texas,

Survey

El Paso

County,

No. 8

or

District,

Blk. 31FIELD NOTES of a survey of 708

acres of land made for the Public Free School Fund
by virtue of an Act of the First Called Session of
the Twenty-Sixth Legislature, approved February 23,
1900, providing for the survey and sale of the
unsurveyed school land. Said land is situated in

Magnetic Variation 11° 15'

Angle from Polaris in Elongation

HudspethEl Paso

County, about

30.2045°miles N. 50 E.Sierra Blanca

from center of County, and known

as survey No. 8 in Block No. 31

BEGINNING AT the N. E. corner of survey No. 7; thence S. 2104 vrs. to
the S. E. corner of survey No. 7; thence E. 1900 vrs.; thence N.
2104 vrs.; thence W. 1900 vrs.

Patented
11-25-41
U.S. Patent Office

to the place of beginning


R. J. OwenJ. P. Hague

Chain Carriers

I, A. H. Parker, State Surveyor for the State of Texas, do hereby
certify that the foregoing survey was made by me according to law under the direction of the Commissioner of
the General Land Office by establishing base lines for the block to which this survey belongs; that the limits,
boundaries and corners, with the marks, natural and artificial, are truly described in the foregoing Plat and Field
Notes.

Surveyed day of August 1900.

A. H. Parker
State Surveyor for the State of Texas.



The State of Texas,

Survey

El Paso County,No. 9

or _____ District,

Blk. 31FIELD NOTES of a survey of 708

acres of land made for the Public Free School Fund by virtue of an Act of the First Called Session of the Twenty-Sixth Legislature, approved February 23, 1900, providing for the survey and sale of the unsurveyed school land. Said land is situated in

Magnetic Variation 11° 15'

Angle _____ from Polaris in _____ Elongation

~~El Paso~~ HudspethCounty, about 3 1/2 miles N. 50 E. from Sierra Blanca center of County, and knownas survey No. 9 in Block No. 31

BEGINNING AT the N. E. corner of survey No. 8; thence S. 2104 vrs. to the S. E. corner of survey No. 8; thence E. 1900 vrs.; thence N. 2104 vrs.; thence W. 1900 vrs.;

PATENTED

6/22/82

NO.

482

V. L.

44-A

MAILED CO. CLK.

7/6/82m. w.

to the place of beginning

R. J. OwenJ. P. Hague


Chain Carriers

I, A. H. Parker, State Surveyor for the State of Texas, do hereby certify that the foregoing survey was made by me according to law under the direction of the Commissioner of the General Land Office by establishing base lines for the block to which this survey belongs; that the limits, boundaries and corners, with the marks, natural and artificial, are truly described in the foregoing Plat and Field Notes.

Surveyed _____ day of August 1900.

A. H. Parker
State Surveyor for the State of Texas.

C 10-31-36
Woodland



The State of Texas,

Survey

El Paso County,No. 10

or _____ District,

Blk. 31FIELD NOTES of a survey of 708

acres of land made for the Public Free School Fund by virtue of an Act of the First Called Session of the Twenty-Sixth Legislature, approved February 23, 1900, providing for the survey and sale of the unsurveyed school land. Said land is situated in

Magnetic Variation 11° 15'

Angle _____ from Polaris in _____ Elongation _____

Hudspeth
El PasoCounty, about 33 20 miles N. 47 E. from center of County, and knownas survey No. 10 in Block No. 31

BEGINNING AT the N. E. corner of survey No. 9; thence S. 2104 vrs. to the S. E. corner of survey No. 9; thence E. 1900 vrs. to the W. line of Tsp. No. 4, Block 66, T. & P. Ry. Co.; thence N. 2104 vrs. to the S. E. corner of survey No. 1; thence W. 1900 vrs.

PATENTED

NO. 484VOL. 44-B

MAILED CO. CLK.

7/6/82
mw.

to the place of beginning


R. J. OwenJ. P. Hague

Chain Carriers

I, A. H. Parker, State Surveyor for the State of Texas, do hereby certify that the foregoing survey was made by me according to law under the direction of the Commissioner of the General Land Office by establishing base lines for the block to which this survey belongs; that the limits, boundaries and corners, with the marks, natural and artificial, are truly described in the foregoing Plat and Field Notes.

Surveyed _____ day of August 1900.

A. H. Parker
State Surveyor for the State of Texas.



The State of Texas,

El Paso County, Survey No. 11
or District, Blk. 31

FIELD NOTES of a survey of 708 acres of land made for the Public Free School Fund by virtue of an Act of the First Called Session of the Twenty-Sixth Legislature, approved February 23, 1900, providing for the survey and sale of the unsurveyed school land. Said land is situated in

Magnetic Variation 11° 15'

Angle from Polaris in Elongation

El Paso County, about 20 miles N. 50 E. from center of County, and known as survey No. 11 in Block No. 31

BEGINNING AT the S. E. corner of survey No. 16; thence S. 2104 vrs. to the N. E. corner of survey No. 1, Block 32 in the W. line of Tsp No. 5, Block 66, T. & P. Ry. Co.; thence W. 1900 vrs.; thence N. 2104 vrs. to the S. W. corner of survey No. 10; thence E. 1900 vrs.

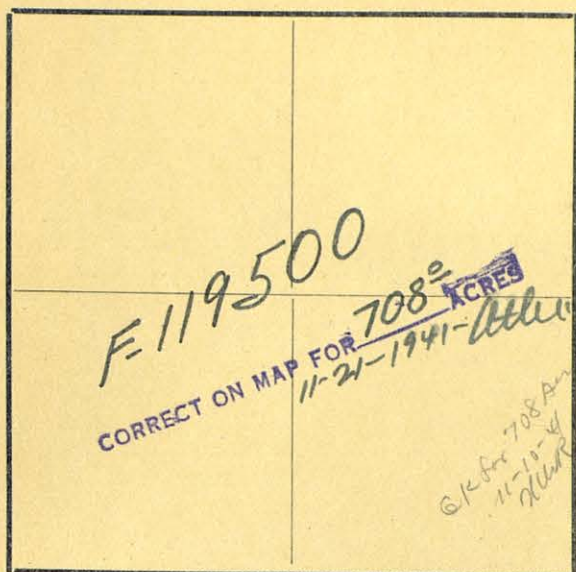
to the place of beginning

R. J. Owen }
J. P. Hague } Chain Carriers

I, A. H. Parker, State Surveyor for the State of Texas, do hereby certify that the foregoing survey was made by me according to law under the direction of the Commissioner of the General Land Office by establishing base lines for the block to which this survey belongs; that the limits, boundaries and corners, with the marks, natural and artificial, are truly described in the foregoing Plat and Field Notes.

Surveyed August day of 1900.

A. H. Parker
State Surveyor for the State of Texas.



The State of Texas,

Survey

El Paso County,No. 12

or _____ District,

Blk. 31FIELD NOTES of a survey of 708

acres of land made for the Public Free School Fund by virtue of an Act of the First Called Session of the Twenty-Sixth Legislature, approved February 23, 1900, providing for the survey and sale of the unsurveyed school land. Said land is situated in

Magnetic Variation 11° 15'

Angle _____ from Polaris in _____ Elongation

HudspethEl PasoCounty, about 20 30 milesN. 47° E.Sierra Blanca

from center of County, and known

as survey No. 12 in Block No. 31

BEGINNING AT the N. W. corner of survey No. 11; thence S. 2104 vrs. to

the S. W. corner of survey No. 11; thence W. 1900 vrs.; thence N.

2104 vrs.; thence E. 1900 vrs.

to the place of beginning

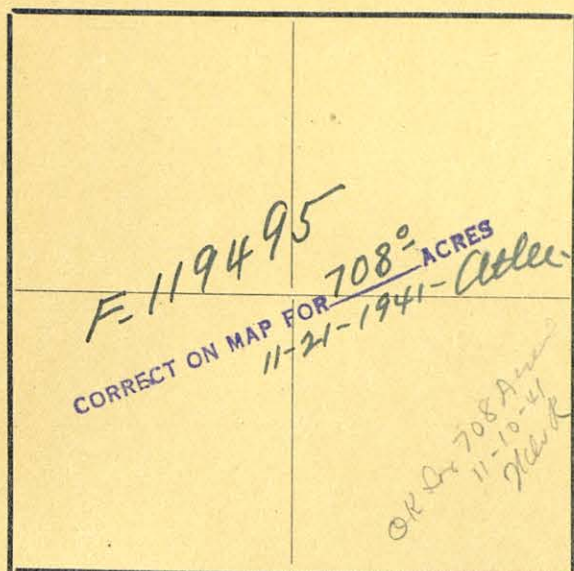
R. J. OwenJ. P. Hague

Chain Carriers

I, A. H. Parker, State Surveyor for the State of Texas, do hereby certify that the foregoing survey was made by me according to law under the direction of the Commissioner of the General Land Office by establishing base lines for the block to which this survey belongs; that the limits, boundaries and corners, with the marks, natural and artificial, are truly described in the foregoing Plat and Field Notes.

Surveyed _____ day of August 1900.

A. H. Parker
State Surveyor for the State of Texas.



The State of Texas,

Survey

El Paso County,

No. 13

or District,

Blk. 31

FIELD NOTES of a survey of 708

acres of land made for the Public Free School Fund by virtue of an Act of the First Called Session of the Twenty-Sixth Legislature, approved February 23, 1900, providing for the survey and sale of the unsurveyed school land. Said land is situated in

Magnetic Variation 11° 15'

Angle from Polaris in Elongation

Hudspeth

El Paso

County, about

20.30

miles N.

47°

Sierra Blanca

E.

from center of County, and known

as survey No. 13 in Block No. 31

BEGINNING AT the N. W. corner of survey No. 12; thence S. 2104 vrs. to

the S. W. corner of survey No. 12; thence W. 1900 vrs.; thence N.

2104 vrs.; thence E. 1900 vrs.

Tatnell
11-21-41
Hudspeth

to the place of beginning

R. J. Owen

J. P. Hague

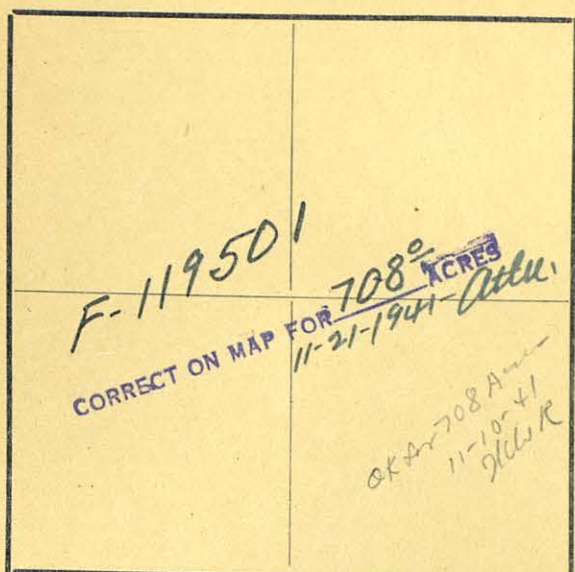
Chain Carriers

I, A. H. Parker, State Surveyor for the State of Texas, do hereby

certify that the foregoing survey was made by me according to law under the direction of the Commissioner of the General Land Office by establishing base lines for the block to which this survey belongs; that the limits, boundaries and corners, with the marks, natural and artificial, are truly described in the foregoing Plat and Field Notes.

Surveyed day of August 1900.

A. H. Parker
State Surveyor for the State of Texas.



Magnetic Variation $11^{\circ} 15'$

Angle from Polaris in Elongation

~~El Paso~~ ^{Hudspeth} County, about ~~3029~~ ^{43°} miles N. ~~50~~ ^{Sierra Blanca} E. from center of County, and known as survey No. 14 in Block No. 31

BEGINNING AT the the N. W. corner of survey No. 13; thence S. 2104 vrs. to the S. W. corner of survey No. 13; thence W. 1900 vrs.; thence N. 2104 vrs.; thence E. 1900 vrs.

*Catkins
11-21-41
Robinson*

to the place of beginning

R. J. Owen

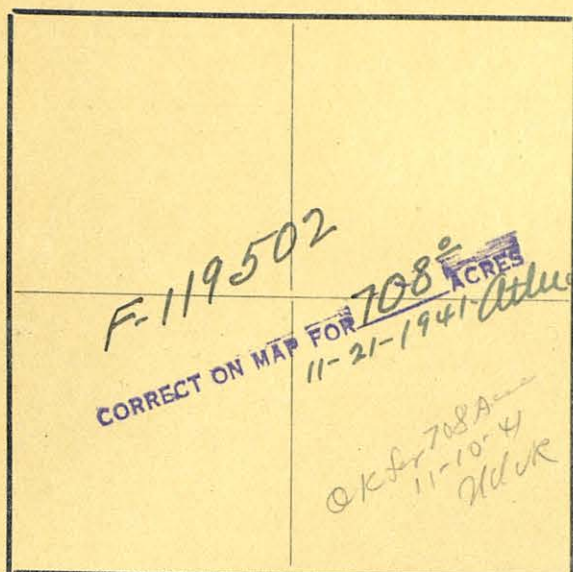
J. P. Hague

Chain Carriers

I, A. H. Parker, State Surveyor for the State of Texas, do hereby certify that the foregoing survey was made by me according to law under the direction of the Commissioner of the General Land Office by establishing base lines for the block to which this survey belongs; that the limits, boundaries and corners, with the marks, natural and artificial, are truly described in the foregoing Plat and Field Notes.

Surveyed day of August 1900.

A. H. Parker
State Surveyor for the State of Texas.



The State of Texas,

Survey

El Paso County,No. 15

or _____ District,

Blk. 31FIELD NOTES of a survey of 708

acres of land made for the Public Free School Fund by virtue of an Act of the First Called Session of the Twenty-Sixth Legislature, approved February 23, 1900, providing for the survey and sale of the unsurveyed school land. Said land is situated in

Magnetic Variation 11° 15'

Angle _____ from Polaris in _____ Elongation

HudspethEl PasoCounty, about 20 29 miles 42° N. 50 E. from Sierra Blanca center of County, and knownas survey No. 15 in Block No. 31

BEGINNING AT the N. W. corner of survey No. 14; thence S. 2104 vrs; thence W. 1900 vrs. to the S. E. corner of survey No. 13, Block 30; thence N. 2104 vrs. to the N. E. corner of said survey No. 13; thence E. 1900 vrs.

Witnessed
11-25-41
John H. Owen

to the place of beginning


R. J. OwenJ. P. Hague

Chain Carriers

I, A. H. Parker, State Surveyor for the State of Texas, do hereby certify that the foregoing survey was made by me according to law under the direction of the Commissioner of the General Land Office by establishing base lines for the block to which this survey belongs; that the limits, boundaries and corners, with the marks, natural and artificial, are truly described in the foregoing Plat and Field Notes.

Surveyed _____ day of August 1900.

A. H. Parker
 State Surveyor for the State of Texas.



The State of Texas,

Survey

Hudspeth

County,

No. *1*

or District,

Blk. *32*FIELD NOTES of a survey of *640*

acres of land made for the Public Free School Fund by virtue of an Act of the First Called Session of the Twenty-Sixth Legislature, approved February 23, 1900, providing for the survey and sale of the unsurveyed school land. Said land is situated in

Magnetic Variation *11° 15'*

Angle from Polaris in Elongation

Hudspeth

County, about

32

miles

*48**Sierra Blanca*N. *2* E.

from center of County, and known

as survey No. *1* in Block No. *32*

BEGINNING AT the S. E. corner of survey No. 11, Block 31, in the W.

line of Tsp. No. 5, Block 66, T. & P. Ry. Co.; thence S. 1900 vrs.;

thence W. 1900 vrs.; thence N. 1900 vrs. to the S. W. corner of survey

No. 11; thence E. 1900 vrs. (This Block contains medium grass land

and Mountains)

Patented 7-16-68
for min

152666

152666
CORRECT ON MAP FOR 640 ACRES
7-2-68 YES

to the place of beginning


*R. J. Owen**J. P. Hague*

Chain Carriers

I, *A. H. Parker*, State Surveyor for the State of Texas, do hereby certify that the foregoing survey was made by me according to law under the direction of the Commissioner of the General Land Office by establishing base lines for the block to which this survey belongs; that the limits, boundaries and corners, with the marks, natural and artificial, are truly described in the foregoing Plat and Field Notes.

Surveyed day of *August* 1900.

A. H. Parker
State Surveyor for the State of Texas.



The State of Texas,

Survey

El Paso County,

No. 2

or District,

Blk. 32

FIELD NOTES of a survey of 640

acres of land made for the Public Free School Fund by virtue of an Act of the First Called Session of the Twenty-Sixth Legislature, approved February 23, 1900, providing for the survey and sale of the unsurveyed school land. Said land is situated in

Magnetic Variation $11^{\circ} 25'$

Angle from Polaris in Elongation

~~El Paso~~ Hudspeth County, about 31.15 miles N. 48° E. ~~75~~ Sierra Blanca from center of County, and known as survey No. 2 in Block No. 32

BEGINNING AT the N. W. corner of survey No. 1; thence S. 1900 vrs. to the S. W. corner of survey No. 1; thence W. 1900 vrs.; thence N. 1900 vrs.; thence E. 1900 vrs.

PATENTED

6/22/82

NO.

494 Vol 44 A

MAILED CO. CLK

7/6/82

to the place of beginning

R. J. Owen


J. P. Hague

Chain Carriers

I, ~~OK JEM~~ A. H. PARKER, State Surveyor for the State of Texas, do hereby certify that the foregoing survey was made by me according to law under the direction of the Commissioner of the General Land Office by establishing base lines for the block to which this survey belongs; that the limits, boundaries and corners, with the marks, natural and artificial, are truly described in the foregoing Plat and Field Notes.

Surveyed day of August 1900.

A. H. Parker
State Surveyor for the State of Texas.



The State of Texas,

Survey

Redupath~~El Paso~~ County,No. 3

or _____ District,

Blk. 32FIELD NOTES of a survey of 640

acres of land made for the Public Free School Fund
by virtue of an Act of the First Called Session of
the Twenty-Sixth Legislature, approved February 23,
1900, providing for the survey and sale of the
unsurveyed school land. Said land is situated in

Magnetic Variation 11° 15'

Angle _____ from Polaris in _____ Elongation

Redupath~~El Paso~~

County, about

3045*Sierra Blanca*miles N. 15 E. from center of County, and knownas survey No. 3 in Block No. 32

BEGINNING AT the N. W. corner of survey No. 2; thence S. 1900 vrs. to
the S. W. corner of survey No. 2; thence W. 1900 vrs.; thence N.
1900 vrs.; thence E. 1900 vrs.

to the place of beginning


R. J. OwenJ. P. Hague

Chain Carriers

I, A. H. PARKER, State Surveyor for the State of Texas, do hereby
certify that the foregoing survey was made by me according to law under the direction of the Commissioner of
the General Land Office by establishing base lines for the block to which this survey belongs; that the limits,
boundaries and corners, with the marks, natural and artificial, are truly described in the foregoing Plat and Field
Notes.

Surveyed _____ day of August 1900.

A. H. Parker
State Surveyor for the State of Texas.



The State of Texas,

Hubert
~~El Paso~~

County,

Survey

No. 4

or _____ District,

Blk. 32

FIELD NOTES of a survey of 640

acres of land made for the Public Free School Fund by virtue of an Act of the First Called Session of the Twenty-Sixth Legislature, approved February 23, 1900, providing for the survey and sale of the unsurveyed school land. Said land is situated in

Magnetic Variation 11° 15'

Angle _____ from Polaris in _____ Elongation

Hubert
~~El Paso~~

County, about

29
15

miles

44°
75

Sierra Blanca
from center of County, and known

as survey No. 4 in Block No. 32

BEGINNING AT the N. W. corner of survey No. 3; thence S. 1900 vrs. to the S. W. corner of survey No. 3; thence W. 1900 vrs.; thence N. 1900 vrs.; thence E. 1900 vrs.

to the place of beginning

R. J. Owen

J. P. Hague

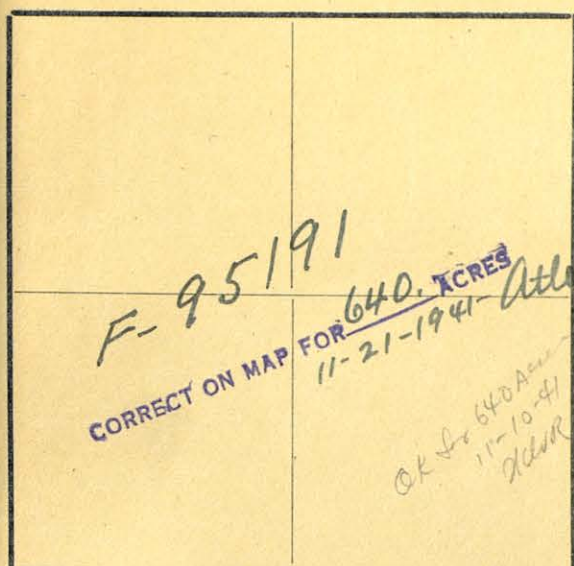
} Chain Carriers

I, A. H. Parker, State Surveyor for the State of Texas, do hereby certify that the foregoing survey was made by me according to law under the direction of the Commissioner of the General Land Office by establishing base lines for the block to which this survey belongs; that the limits, boundaries and corners, with the marks, natural and artificial, are truly described in the foregoing Plat and Field Notes.

Surveyed _____ day of August 1900.

A. H. Parker

State Surveyor for the State of Texas.



The State of Texas,

Survey

El Paso

County,

No. 5

or _____ District,

Blk. 32FIELD NOTES of a survey of 640

acres of land made for the Public Free School Fund
by virtue of an Act of the First Called Session of
the Twenty-Sixth Legislature, approved February 23,
1900, providing for the survey and sale of the
unsurveyed school land. Said land is situated in

Magnetic Variation 11° 15'

Angle _____ from Polaris in _____ Elongation

Hudspeth
El Paso

County, about

15.28

miles

N. 45°

E.

from

center of

County, and known

Sierra Blancaas survey No. 5 in Block No. 32

BEGINNING AT the N. W. corner of survey No. 4; thence S. 1900 vrs. to
the S. W. corner of survey No. 4; thence W. 1900 vrs. to the S. E.
corner of survey No. 1, Block 33; thence N. 1900 vrs. to the S. W.
corner of survey No. 15, Block 31; thence E. 1900 vrs.

to the place of beginning


R. J. OwenJ. P. Hague

Chain Carriers

I, A. H. Parker, State Surveyor for the State of Texas, do hereby
certify that the foregoing survey was made by me according to law under the direction of the Commissioner of
the General Land Office by establishing base lines for the block to which this survey belongs; that the limits,
boundaries and corners, with the marks, natural and artificial, are truly described in the foregoing Plat and Field
Notes.

Surveyed _____ day of August 1900.

A. H. Parker
State Surveyor for the State of Texas.



The State of Texas,

Rudspeth~~El Paso~~

County,

or

District,

Survey

No. 6Blk. 32FIELD NOTES of a survey of 640

acres of land made for the Public Free School Fund
by virtue of an Act of the First Called Session of
the Twenty-Sixth Legislature, approved February 23,
1900, providing for the survey and sale of the
unsurveyed school land. Said land is situated in

Angle from Polaris in Elongation

Rudspeth~~El Paso~~

County, about

2715miles N. 45° E. from center of County, and knownas survey No. 6 in Block No. 32

BEGINNING AT the S. W. corner of survey No. 5; thence S. 1900 vrs.;

thence E. 1900 vrs.; thence N. 1900 vrs. to the S. E. corner of

survey No. 5; thence W. 1900 vrs.


to the place of beginning

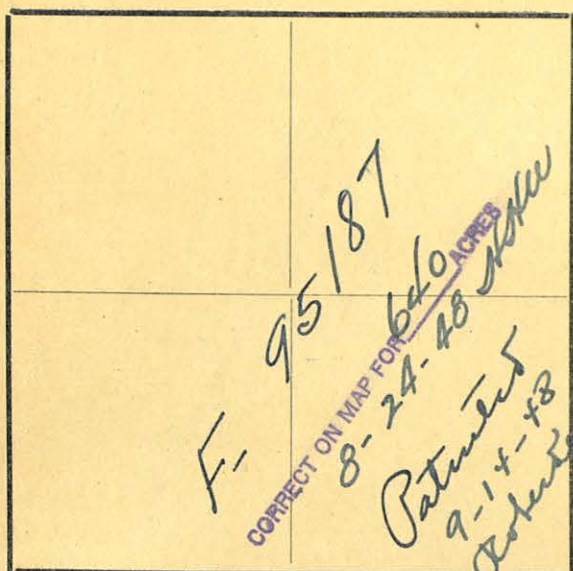
R. J. OwenJ. P. Hague

Chain Carriers

I, A. H. Parker, State Surveyor for the State of Texas, do hereby

certify that the foregoing survey was made by me according to law under the direction of the Commissioner of
the General Land Office by establishing base lines for the block to which this survey belongs; that the limits,
boundaries and corners, with the marks, natural and artificial, are truly described in the foregoing Plat and Field
Notes.

Surveyed day of August 1900.

State Surveyor for the State of Texas.



Magnetic Variation.....⁰11°15'

Angle.....from Polaris in.....Elongation

Ridgely ²⁸ ^{46°} *Sierra Blanca*
~~El Paso~~ County, about ~~16~~ miles N. ~~75~~ E. from center of County, and known
as survey No. ⁷ in Block No. ³²

BEGINNING AT the N. E. corner of survey No. 6; thence S. 1900 vrs. to the S. E. corner of survey No. 6; thence E. 1900 vrs.; thence N. 1900 vrs.; thence W. 1900 vrs.

to the place of beginning

R. J. Owen


J. P. Hague

Chain Carriers

I, A. H. Parker, State Surveyor for the State of Texas, do hereby certify that the foregoing survey was made by me according to law under the direction of the Commissioner of General Land Office by establishing base lines for the block to which this survey belongs; that the limits, boundaries and corners, with the marks, natural and artificial, are truly described in the foregoing Plat and Field Notes.

Surveyed _____ day of August 1900.

State Surveyor for the State of Texas.



The State of Texas,

Kudspeth
~~El Paso~~ County, Survey No. 8
 or District, Blk. 32

FIELD NOTES of a survey of 640

acres of land made for the Public Free School Fund
 by virtue of an Act of the First Called Session of
 the Twenty-Sixth Legislature, approved February 23,
 1900, providing for the survey and sale of the
 unsurveyed school land. Said land is situated in

Magnetic Variation $11^{\circ} 15'$
 Angle from Polaris in Elongation
~~El Paso~~ County, about 28 48° *Sierra Blanca*
 as survey No. 8 in Block No. 32

BEGINNING AT the N. E. corner of survey No. 7; thence S. 1900 vrs. to
 the S. E. corner of survey No. 7; thence E. 1900 vrs.; thence N.
 1900 vrs.; thence W. 1900 vrs.

to the place of beginning

R. J. Owen


J. P. Hague

Chain Carriers

I, A. H. Parker, State Surveyor for the State of Texas, do hereby
 certify that the foregoing survey was made by me according to law under the direction of the Commissioner of
 the General Land Office by establishing base lines for the block to which this survey belongs; that the limits,
 boundaries and corners, with the marks, natural and artificial, are truly described in the foregoing Plat and Field
 Notes.

Surveyed day of August 1900.

A. H. Parker
 State Surveyor for the State of Texas.



The State of Texas,

Survey

El Paso

County,

No. 9

or

District,

Blk. 32FIELD NOTES of a survey of 640

acres of land made for the Public Free School Fund
by virtue of an Act of the First Called Session of
the Twenty-Sixth Legislature, approved February 23,
1900, providing for the survey and sale of the
unsurveyed school land. Said land is situated in

Magnetic Variation 11° 15'

Angle from Polaris in Elongation

El Paso County, about 15 miles N. 75 E. from center of County, and known
as survey No. 9 in Block No. 32

BEGINNING AT the N. E. corner of survey No. 8; thence S. 1900 vrs. tothe S. E. corner of survey No. 8; thence E. 1900 vrs.; thence N.1900 vrs.; thence W. 1900 vrs.

to the place of beginning


R. J. OwenJ. P. Hague

Chain Carriers

I, A. H. Parker, State Surveyor for the State of Texas, do hereby
certify that the foregoing survey was made by me according to law under the direction of the Commissioner of
the General Land Office by establishing base lines for the block to which this survey belongs; that the limits,
boundaries and corners, with the marks, natural and artificial, are truly described in the foregoing Plat and Field
Notes.

Surveyed day of August 1900.

A. H. Parker
State Surveyor for the State of Texas.



The State of Texas,

Survey

El Paso County,

No. 10

or District,

Blk. 32

FIELD NOTES of a survey of 640

acres of land made for the Public Free School Fund
by virtue of an Act of the First Called Session of
the Twenty-Sixth Legislature, approved February 23,
1900, providing for the survey and sale of the
unsurveyed school land. Said land is situated in

Magnetic Variation $11^{\circ}15'$

Angle from Polaris in Elongation

Hudspeth

El Paso

County, about 31 15

miles N. 75 E.

51°

Sierra Blanca

from center of County, and known

as survey No. 10 in Block No. 32

BEGINNING AT the N. E. corner of survey No. 9; thence S. 1900 vrs. to

the S. E. corner of survey No. 9; thence E. 1900 vrs.; thence N.

1900 vrs. to the S. E. corner of survey No. 1; thence W. 1900 vrs.

PATENTED

6/22/82

NO.

495

Vol.

44-B

MAILED CO. CLK.

7/6/82

mew

to the place of beginning

R. J. Owen

J. P. Hague


Chain Carriers

I, A. H. Parker, State Surveyor for the State of Texas, do hereby

certify that the foregoing survey was made by me according to law under the direction of the Commissioner of
the General Land Office by establishing base lines for the block to which this survey belongs; that the limits,
boundaries and corners, with the marks, natural and artificial, are truly described in the foregoing Plat and Field
Notes.

Surveyed day of August 1900.

A. H. Parker
State Surveyor for the State of Texas.C 10-31-36
C Woodland



The State of Texas,

Survey

*Hudspeth*No. 11El Paso County,

or _____ District,

Blk. 32FIELD NOTES of a survey of 640

acres of land made for the Public Free School Fund
by virtue of an Act of the First Called Session of
the Twenty-Sixth Legislature, approved February 23,
1900, providing for the survey and sale of the
unsurveyed school land. Said land is situated in

Magnetic Variation 11° 15'

Angle _____ from Polaris in _____ Elongation

*Hudspeth*El Paso County, about 31 miles N. 58 E. from center of County, and knownas survey No. 11 in Block No. 32BEGINNING AT the S. E. corner of survey No. 10; thence S. 1900 vrs.;thence W. 1900 vrs.; thence N. 1900 vrs. to the S. W. corner of sur-vey No. 10; thence E. 1900 vrs.

*Patented
10-31-39
Robinson*

to the place of beginning

R. J. OwenJ. P. Hague

Chain Carriers

I, A. H. Parker, State Surveyor for the State of Texas, do hereby

certify that the foregoing survey was made by me according to law under the direction of the Commissioner of
the General Land Office by establishing base lines for the block to which this survey belongs; that the limits,
boundaries and corners, with the marks, natural and artificial, are truly described in the foregoing Plat and Field
Notes.

Surveyed _____ day of August 1900.

A. H. Parker
State Surveyor for the State of Texas.

141574
FIELD NOTES.

Survey No. 11

Block No. 32


Madison County

Filed in Land Office this 25 day

of October 1907

By *Wm. D. Miller*
Commissioner.

CORRECT ON MAP FOR 640 ACRES
10/25/07



to the place of beginning

Chain Carriers

State Survey for the State of Texas, do hereby

certify that the foregoing survey was made by me according to law under the direction of the Commissioner of the General Land Office by establishing base lines for the blocks to which this survey belongs, that the limits, boundaries and corners with the marks, natural and artificial, are truly as shown in the foregoing plat and field notes.

1900

day of

Survey

State Survey for the State of Texas

Survey No. _____
County _____
District _____
Blk. _____

The State of Texas

FIELD NOTES of a survey of

acres of land made for the Public Free School Fund by virtue of Act of the Legislature approved February 23, 1900, and is situated in _____ County, _____

Beginning at _____ as survey No. _____ in Block No. _____ County, about _____ Elevation _____ from points in _____ Magnetic Variation _____



The State of Texas,

*Hudspeth**El Paso*

County,

Survey

No. *12*

or District,

Blk. *32*FIELD NOTES of a survey of *640*

acres of land made for the Public Free School Fund
by virtue of an Act of the First Called Session of
the Twenty-Sixth Legislature, approved February 23,
1900, providing for the survey and sale of the
unsurveyed school land. Said land is situated in

Magnetic Variation *11° 15'*

Angle from Polaris in Elongation

*Hudspeth**El Paso*

County, about

30
15

miles

51
75

N. E.

from center of County, and known

as survey No. *12* in Block No. *32*

BEGINNING AT the N. W. corner of survey No. 11; thence S. 1900 vrs. to

the S. W. corner of survey No. 11; thence W. 1900 vrs.; thence N.

1900 vrs.; thence E. 1900 vrs.

Patented
10-31-39
Robertson

to the place of beginning

*R. J. Owen**J. P. Hague*

Chain Carriers

I, *A. H. Parker*, State Surveyor for the State of Texas, do hereby
certify that the foregoing survey was made by me according to law under the direction of the Commissioner of
the General Land Office by establishing base lines for the block to which this survey belongs; that the limits,
boundaries and corners, with the marks, natural and artificial, are truly described in the foregoing Plat and Field
Notes.

Surveyed day of *August* 1900.

A. H. Parker
State Surveyor for the State of Texas.

141575
FIELD NOTES.

Survey No. 12

Block No. 32


Indepeth County.


Filed in Land Office this the 25 day

of October 1909

Bacram/Gile
Commissioner.

CORRECT ON MAP FOR 640 ACRES
10/25/34 PM





The State of Texas,

*Rudolph**El Paso*

County,

Survey

No. 13

or

District,

Blk. 32

FIELD NOTES of a survey of 640

acres of land made for the Public Free School Fund
by virtue of an Act of the First Called Session of
the Twenty-Sixth Legislature, approved February 23,
1900, providing for the survey and sale of the
unsurveyed school land. Said land is situated in

Angle from Polaris in Elongation

*Rudolph**El Paso*

County, about

28
15

miles

47°
*15*N. *15* E.*Sierra Blanca*

as survey No. 13 in Block No. 32

BEGINNING AT the N. W. corner of survey No. 12; thence S. 1900 vrs. to

the S. W. corner of survey No. 12; thence W. 1900 vrs.; thence N.

1900 vrs.; thence E. 1900 vrs.

to the place of beginning

R. J. Owen

J. P. Hague

Chain Carriers

I, *A. H. Parker*, State Surveyor for the State of Texas, do hereby
certify that the foregoing survey was made by me according to law under the direction of the Commissioner of
the General Land Office by establishing base lines for the block to which this survey belongs; that the limits,
boundaries and corners, with the marks, natural and artificial, are truly described in the foregoing Plat and Field
Notes.

Surveyed day of August 1900.

State Surveyor for the State of Texas.

The State of Texas,

Survey

El Paso

County,

No. 14

or

District,

Blk. 32

FIELD NOTES of a survey of 640

acres of land made for the Public Free School Fund
by virtue of an Act of the First Called Session of
the Twenty-Sixth Legislature, approved February 23,
1900, providing for the survey and sale of the
unsurveyed school land. Said land is situated in

Magnetic Variation 11° 15'

Angle from Polaris in Elongation

Hudspeth

El Paso

County, about

28

15 miles N.

48°

Sierra Blanca

75 E.

from center of County, and known

as survey No. 14 in Block No. 32

BEGINNING AT the N. W. corner of survey No. 13; thence S. 1900 vrs. to

the S. W. corner of survey No. 13; thence W. 1900 vrs.; thence N.

1900 vrs.; thence E. 1900M vrs.

to the place of beginning

R. J. Owen


J. P. Hague


Chain Carriers

I, A. H. Parker, State Surveyor for the State of Texas, do hereby
certify that the foregoing survey was made by me according to law under the direction of the Commissioner of
the General Land Office by establishing base lines for the block to which this survey belongs; that the limits,
boundaries and corners, with the marks, natural and artificial, are truly described in the foregoing Plat and Field
Notes.

Surveyed day of August 1900.

A. H. Parker
State Surveyor for the State of Texas.





The State of Texas,

Survey

Hudspeth~~El Paso~~

County,

No. *15*

or

District,

Blk. *32*FIELD NOTES of a survey of *640*

acres of land made for the Public Free School Fund by virtue of an Act of the First Called Session of the Twenty-Sixth Legislature, approved February 23, 1900, providing for the survey and sale of the unsurveyed, school land. Said land is situated in

Magnetic Variation *11° 15'*

Angle from Polaris in Elongation

Hudspeth~~El Paso~~

County, about

27~~15~~

miles

46°~~N. 75 E.~~*Sierra Blanca*as survey No. *15* in Block No. *32*

BEGINNING AT the N. W. corner of survey No. 14; thence S. 1900 vrs. to the S. W. corner of survey No. 14; thence W. 1900 vrs.; thence N. 1900 vrs.; thence E. 1900 vrs.

to the place of beginning


*R. J. Owen**J. P. Hague*

Chain Carriers

I, *A. H. Parker*, State Surveyor for the State of Texas, do hereby certify that the foregoing survey was made by me according to law under the direction of the Commissioner of the General Land Office by establishing base lines for the block to which this survey belongs; that the limits, boundaries and corners, with the marks, natural and artificial, are truly described in the foregoing Plat and Field Notes.

Surveyed day of *August* 1900.

A. H. Parker
State Surveyor for the State of Texas.



The State of Texas,

Hudspeth~~El Paso~~

County,

Survey

No. 16

or

District,

Blk. 32

FIELD NOTES of a survey of 640

acres of land made for the Public Free School Fund
by virtue of an Act of the First Called Session of
the Twenty-Sixth Legislature, approved February 23,
1900, providing for the survey and sale of the
unsurveyed school land. Said land is situated in

Magnetic Variation 11° 25'

Angle from Polaris in Elongation

Hudspeth~~El Paso~~

County, about

26

47

Sierra Blanca~~15~~

miles N. 45 E. from center of County, and known

as survey No. 16 in Block No. 32

BEGINNING AT the S. W. corner of survey No. 15; thence S. 1900 vrs.;

thence E. 1900 vrs.; thence N. 1900 vrs. to the S. E. corner of sur-
vey No. 15; thence W. 1900 vrs.

to the place of beginning

R. J. Owen


J. P. Hague

Chain Carriers

I, A. H. Parker, State Surveyor for the State of Texas, do hereby
certify that the foregoing survey was made by me according to law under the direction of the Commissioner of
the General Land Office by establishing base lines for the block to which this survey belongs; that the limits,
boundaries and corners, with the marks, natural and artificial, are truly described in the foregoing Plat and Field
Notes.

Surveyed day of August 1900.

A. H. Parker
State Surveyor for the State of Texas.



The State of Texas,

Survey

Hudspeth~~El Paso~~

County,

No. 17

or District,

Blk. 32

FIELD NOTES of a survey of 640

acres of land made for the Public Free School Fund
by virtue of an Act of the First Called Session of
the Twenty-Sixth Legislature, approved February 23,
1900, providing for the survey and sale of the
unsurveyed school land. Said land is situated in

Magnetic Variation $11^{\circ}15'$

Angle from Polaris in Elongation

Hudspeth~~El Paso~~

County, about

28

~~16~~miles N. $49^{\circ}E$ *Sierra Blanca*

from center of County, and known

as survey No. 17 in Block No. 32

BEGINNING AT the N. E. corner of survey No. 16; thence S. 1900 vrs. to
the S. E. corner of survey No. 16; thence E. 1900 vrs.; thence N.
1900 vrs.; thence W. 1900 vrs.

to the place of beginning

R. J. Owen


J. P. Hague

Chain Carriers

I, A. H. Parker, State Surveyor for the State of Texas, do hereby
certify that the foregoing survey was made by me according to law under the direction of the Commissioner of
the General Land Office by establishing base lines for the block to which this survey belongs; that the limits,
boundaries and corners, with the marks, natural and artificial, are truly described in the foregoing Plat and Field
Notes.

Surveyed day of August 1900.

A. H. Parker
State Surveyor for the State of Texas.



The State of Texas,

Hudspeth~~El Paso~~

County,

or

District,

Survey

No. 18

Blk. 32

FIELD NOTES of a survey of 640

acres of land made for the Public Free School Fund
by virtue of an Act of the First Called Session of
the Twenty-Sixth Legislature, approved February 23,
1900, providing for the survey and sale of the
unsurveyed school land. Said land is situated in

Magnetic Variation 11° 15'

Angle from Polaris in Elongation

Hudspeth~~El Paso~~

County, about

29

~~15~~

miles N. 50

~~75~~

E.

Sierra Blanca

from center of County, and known

as survey No. 18 in Block No. 32

BEGINNING AT the N. E. corner of survey No. 17; thence S. 1900 vrs. to
the S. E. corner of survey No. 17; thence E. 1900 vrs.; thence N.
1900 vrs.; thence W. 1900 vrs.

to the place of beginning

R. J. Owen


J. P. Hague

Chain Carriers

I, *A. H. Parker*, State Surveyor for the State of Texas, do hereby
certify that the foregoing survey was made by me according to law under the direction of the Commissioner of
the General Land Office by establishing base lines for the block to which this survey belongs; that the limits,
boundaries and corners, with the marks, natural and artificial, are truly described in the foregoing Plat and Field
Notes.

Surveyed day of August 1900.

A. H. Parker
State Surveyor for the State of Texas.



The State of Texas,

Survey

Blodgett
~~El Paso~~ County,

No. 19

or _____ District,

Blk. 32FIELD NOTES of a survey of 640

acres of land made for the Public Free School Fund
 by virtue of an Act of the First Called Session of
 the Twenty-Sixth Legislature, approved February 23,
 1900, providing for the survey and sale of the
 unsurveyed school land. Said land is situated in

Magnetic Variation 11° 15'

Angle _____ from Polaris in _____ Elongation

Blodgett
~~El Paso~~ County, about 30 miles N. 75 E. from center of County, and known
 as survey No. 19 in Block No. 32

BEGINNING AT the N. E. corner of survey No. 18; thence S. 1900 vrs. to
the S. E. corner of survey No. 18; thence E. 1900 vrs.; thence N.
1900 vrs.; thence W. 1900 vrs.

Patented
10-30-39
Robertson

_____ to the place of beginning

R. J. OwenJ. P. Hague

Chain Carriers

I, A. H. Parker, State Surveyor for the State of Texas, do hereby
 certify that the foregoing survey was made by me according to law under the direction of the Commissioner of
 the General Land Office by establishing base lines for the block to which this survey belongs; that the limits,
 boundaries and corners, with the marks, natural and artificial, are truly described in the foregoing Plat and Field
 Notes.

Surveyed _____ day of August 1900.

A. H. Parker
 State Surveyor for the State of Texas.

143443

FIELD NOTES.

Survey No. 19

Block No. 32

Hudspeth County.


Filed in Land Office this the 25 day

of October 25 1909

Bascom Giles

Commissioner.

CORRECT ON MAP FOR 640 ACRES
10/25/39 BWS



The State of Texas,

Survey

Wadsworth

County,

No. 20

or _____ District,

Blk. 32FIELD NOTES of a survey of 640

acres of land made for the Public Free School Fund
by virtue of an Act of the First Called Session of
the Twenty-Sixth Legislature, approved February 23,
1900, providing for the survey and sale of the
unsurveyed school land. Said land is situated in

Magnetic Variation 11° 25'

Angle _____ from Polaris in _____ Elongation

*Wadsworth*El Paso

County, about

3015

miles

N.

3

E.

from center of County, and known

as survey No. 20 in Block No. 32BEGINNING AT the N. E. corner of survey No. 19; thence S. 1900 vrs. tothe S. E. corner of survey No. 19; thence E. 1900 vrs.; thence N.1900 vrs.; thence W. 1900 vrs.

Patented
10-30-39
R. J. Owen

to the place of beginning

R. J. OwenJ. P. Hague

Chain Carriers

I, A. H. Parker, State Surveyor for the State of Texas, do hereby
certify that the foregoing survey was made by me according to law under the direction of the Commissioner of
the General Land Office by establishing base lines for the block to which this survey belongs; that the limits,
boundaries and corners, with the marks, natural and artificial, are truly described in the foregoing Plat and Field
Notes.

Surveyed _____ day of August 1900.

A. H. Parker
State Surveyor for the State of Texas.

143444

FIELD NOTES.

Survey No. 20

Block No. 32

Wardapeth County.


Filed in Land Office this the 25 day

of October 1909

Discom/Giles

Commissioner.

CORRECT ON MAP FOR 640 ACRES
10/25/39



The State of Texas,

Hudspeth
~~El Paso~~

County,

Survey

No. 21

or

District,

Blk. 32FIELD NOTES of a survey of 666

acres of land made for the Public Free School Fund
by virtue of an Act of the First Called Session of
the Twenty-Sixth Legislature, approved February 23,
1900, providing for the survey and sale of the
unsurveyed school land. Said land is situated in

Magnetic Variation 11° 15'

Angle from Polaris in Elongation

Hudspeth
~~El Paso~~

County, about

30
15miles N. 75 E. from center of County, and knownas survey No. 21 in Block No. 32BEGINNING AT the S. E. corner of survey No. 20; thence S. 1978 vrs.;thence W. 1900 vrs.; thence N. 1978 vrs. to the S. W. corner of sur-vey No. 20; thence E. 1900 vrs.

Palmer
10-30-39
Cohen

to the place of beginning

R. J. OwenJ. P. Hague

Chain Carriers

I, A. H. Parker, State Surveyor for the State of Texas, do hereby
certify that the foregoing survey was made by me according to law under the direction of the Commissioner of
the General Land Office by establishing base lines for the block to which this survey belongs; that the limits,
boundaries and corners, with the marks, natural and artificial, are truly described in the foregoing Plat and Field
Notes.

Surveyed August day of 1900.

A. H. Parker
State Surveyor for the State of Texas.

143445
FIELD NOTES.

Survey No. 21

Block No. 32

Independence County.

Filed in Land Office this the 25 day
of October 1939

Bracom Giles
Commissioner.

CORRECT ON MAP FOR 6.96 ACRES
10/25/39

The State of Texas,

Survey

Hudspeth~~El Paso~~ County,No. 22

or _____ District,

Blk. 32FIELD NOTES of a survey of 666.40

acres of land made for the Public Free School Fund
by virtue of an Act of the First Called Session of
the Twenty-Sixth Legislature, approved February 23,
1900, providing for the survey and sale of the
unsurveyed school land. Said land is situated in

Magnetic Variation 11° 15'

Angle _____ from Polaris in _____ Elongation

Hudspeth~~El Paso~~

County, about

29
15miles N. 54
75 E.

from center of County, and known

as survey No. 22 in Block No. 32

BEGINNING AT the N. W. corner of survey No. 21; thence S. 1978 vrs. to
the S. W. corner of survey No. 21; thence W. 1900 vrs.; thence N.
1978 vrs.; thence E. 1900 vrs.

Patented
10-30-39
Robertson

to the place of beginning

R. J. OwenJ. P. Hague

Chain Carriers

I, A. H. Parker, State Surveyor for the State of Texas, do hereby
certify that the foregoing survey was made by me according to law under the direction of the Commissioner of
the General Land Office by establishing base lines for the block to which this survey belongs; that the limits,
boundaries and corners, with the marks, natural and artificial, are truly described in the foregoing Plat and Field
Notes.

Surveyed _____ day of August 1900.

A. H. Parker
State Surveyor for the State of Texas.

143446

FIELD NOTES.

Survey No. 22

Block No. 32


Independence County.

Filed in Land Office this the 25 day

of October 1939

William B. Giles
Commissioner.

CORRECT ON MAP FOR 66.6 ACRES
10/25/39 BW



Magnetic Variation 11015'

Angle from Polaris in Elongation

El Paso County, about 27 miles 51° Tierra Blanca
as survey No. 23 in Block No. 32

BEGINNING AT the N. W. corner of survey No. 22; thence S. 1978 vrs. to
the S. W. corner of survey No. 22; thence W. at 740 vrs. a stone
mound in a canyon in the mountain at 1900 vrs. a stone mound on the
N. W. slope of a small mountain, the East point of a large mountain
bears N. 39° W.; thence N. 1978 vrs.; thence E. 1900 vrs.

to the place of beginning

R. J. Owen

J. P. Hague

Chain Carriers


I, A. H. Parker, State Surveyor for the State of Texas, do hereby
certify that the foregoing survey was made by me according to law under the direction of the Commissioner of
the General Land Office by establishing base lines for the block to which this survey belongs; that the limits,
boundaries and corners, with the marks, natural and artificial, are truly described in the foregoing Plat and Field
Notes.

Surveyed 3rd day of August 1900.

A. H. Parker
State Surveyor for the State of Texas.

The State of Texas, } Survey
El Paso County, } No. 23
or District, } Blk. 32

FIELD NOTES of a survey of 666
acres of land made for the Public Free School Fund
by virtue of an Act of the First Called Session of
the Twenty-Sixth Legislature, approved February 23,
1900, providing for the survey and sale of the
unsurveyed school land. Said land is situated in



The State of Texas, }
Rudolph } Survey
~~El Paso~~ County, } No. 24
or } District, } Blk. 32

FIELD NOTES of a survey of 666
acres of land made for the Public Free School Fund
by virtue of an Act of the First Called Session of
the Twenty-Sixth Legislature, approved February 23,
1900, providing for the survey and sale of the
unsurveyed school land. Said land is situated in

Magnetic Variation $11^{\circ} 15'$
Angle from Polaris in Elongation
Rudolph
~~El Paso~~ County, about 26 50° *Parralanca*
~~15~~ miles N. ~~75~~ E. from center of County, and known
as survey No. 24 in Block No. 32

BEGINNING AT the N. W. corner of survey No. 23; thence S. 1978 vrs. to
a stone mound on the N. W. slope of a small mountain, E. point of a
large mountain bears N. 39° W.; thence W. 1900 vrs.; thence N.
1978 vrs.; thence E. 1900 vrs.


to the place of beginning

R. J. Owen }
J. P. Hague } Chain Carriers

I, A. H. Parker, State Surveyor for the State of Texas, do hereby
certify that the foregoing survey was made by me according to law under the direction of the Commissioner of
the General Land Office by establishing base lines for the block to which this survey belongs; that the limits,
boundaries and corners, with the marks, natural and artificial, are truly described in the foregoing Plat and Field
Notes.

Surveyed 3rd day of August 1900.

A. H. Parker
State Surveyor for the State of Texas.



The State of Texas,

Rudolph~~El Paso~~

County,

Survey

No. 25

or

District,

Blk. 32

FIELD NOTES of a survey of 666

acres of land made for the Public Free School Fund by virtue of an Act of the First Called Session of the Twenty-Sixth Legislature, approved February 23, 1900, providing for the survey and sale of the unsurveyed school land. Said land is situated in

Angle from Polaris in Elongation

Rudolph~~El Paso~~

County, about

25
15

miles

N. 48° E.

Terre Blanca

from center of County, and known

as survey No. 25 in Block No. 32

BEGINNING AT the N. W. corner of survey No. 24; thence S. 1978 vrs. to

the S. W. corner of survey No. 24; thence W. 1900 vrs. to a large

stone mound on the N. side and near the foot of a mountain ridge

from which the E. point of a large mountain bears N. 32° 20' W. and

the W. Peak of San Antonio Mountain bears N. 37° 45' W.; thence N/

1978 vrs.; thence E. 1900 vrs. to the

to the place of beginning

R. J. Owen


J. P. Hague

Chain Carriers

I, A. H. Parker, State Surveyor for the State of Texas, do hereby certify that the foregoing survey was made by me according to law under the direction of the Commissioner of the General Land Office by establishing base lines for the block to which this survey belongs; that the limits, boundaries and corners, with the marks, natural and artificial, are truly described in the foregoing Plat and Field Notes.

Surveyed 2nd day of August 1900.

A. H. Parker
State Surveyor for the State of Texas.



The State of Texas,

El Paso County, Survey No. 1
or District, Blk. 33.

FIELD NOTES of a survey of 661.6613 acres of land made for the Public Free School Fund by virtue of an Act of the First Called Session of the Twenty-Sixth Legislature, approved February 23, 1900, providing for the survey and sale of the unsurveyed school land. Said land is situated in

Magnetic Variation 11° 15'

Angle from Polaris in Elongation

Hudspeth El Paso County, about 10.27 miles N. 43° E. from center of County, and known as survey No. 1 in Block No. 33.

BEGINNING AT the N. W. corner of survey No. 5, Block 32; thence S. 1900 vrs.; thence W. 1965 vrs.; thence N. 1900 vrs.; thence E. 1965 vrs. (This Block contains good grass land)

Patented 11-25-41
A. H. Parker

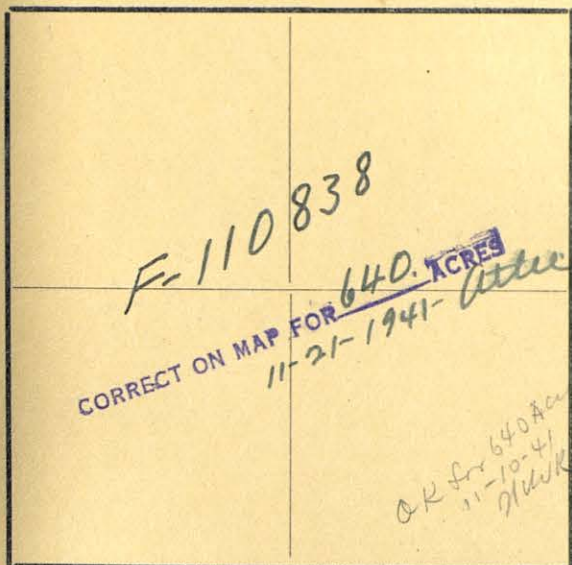
to the place of beginning

R. J. Owen }
J. P. Hague } Chain Carriers

I, A. H. Parker, State Surveyor for the State of Texas, do hereby certify that the foregoing survey was made by me according to law under the direction of the Commissioner of the General Land Office by establishing base lines for the block to which this survey belongs; that the limits, boundaries and corners, with the marks, natural and artificial, are truly described in the foregoing Plat and Field Notes.

Surveyed day of August 1900.

A. H. Parker
State Surveyor for the State of Texas.



The State of Texas,

Survey

El Paso County,No. 2

or _____ District,

Blk. 33FIELD NOTES of a survey of 640

acres of land made for the Public Free School Fund
by virtue of an Act of the First Called Session of
the Twenty-Sixth Legislature, approved February 23,
1900, providing for the survey and sale of the
unsurveyed school land. Said land is situated in

Magnetic Variation 11° 15'

Angle _____ from Polaris in _____ Elongation

HudspethEl PasoCounty, about 10.26 miles40°Sierra BlancaN. 50 E. from center of County, and knownas survey No. 2 in Block No. 33

BEGINNING AT the N. W. corner of survey No. 1; thence S. 1900 vrs. to
the S. W. corner of survey No. 1; thence W. 1900 vrs.; thence N.
1900 vrs.; thence E. 1900 vrs.

*Patented
11-21-41
Robertson*

to the place of beginning

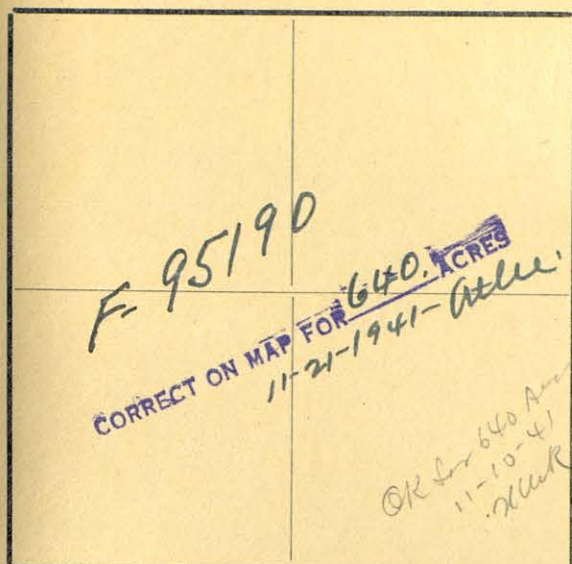
R. J. OwenJ. P. Hague

Chain Carriers

I, A. H. Parker, State Surveyor for the State of Texas, do hereby
certify that the foregoing survey was made by me according to law under the direction of the Commissioner of
the General Land Office by establishing base lines for the block to which this survey belongs; that the limits,
boundaries and corners, with the marks, natural and artificial, are truly described in the foregoing Plat and Field
Notes.

Surveyed _____ day of August 1900.

A. H. Parker
State Surveyor for the State of Texas.



The State of Texas,

Survey

El Paso County,No. 3

or District,

Blk. 33FIELD NOTES of a survey of 640

acres of land made for the Public Free School Fund by virtue of an Act of the First Called Session of the Twenty-Sixth Legislature, approved February 23, 1900, providing for the survey and sale of the unsurveyed school land. Said land is situated in

Magnetic Variation 11° 15'

Angle from Polaris in Elongation

HudspethEl PasoCounty, about 10 26 miles N. 40° E. from Sierra Blanca center of County, and knownas survey No. 3 in Block No. 33

BEGINNING AT the N. W. corner of survey No. 2; thence S. 1900. vrs. to

the S. W. corner of survey NO. 2; thence W. 1900 vrs.; thence N.

1900 vrs.; thence E. 1900 vrs.

*Patented
11-21-41
J. P. Hague*

to the place of beginning

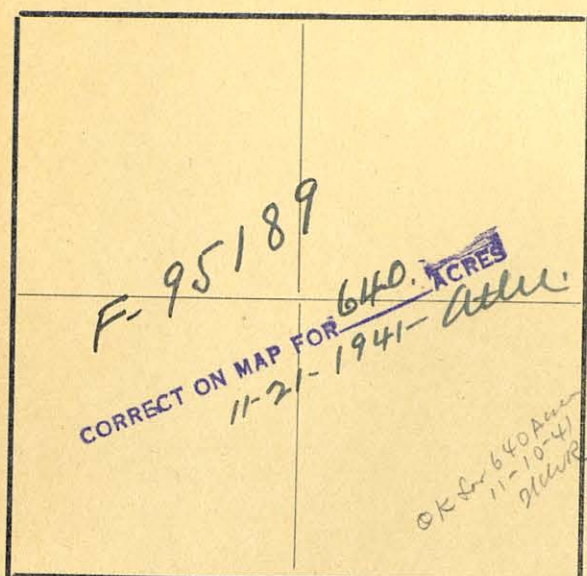
R. J. OwenJ. P. Hague

Chain Carriers

I, A. H. Parker, State Surveyor for the State of Texas, do hereby certify that the foregoing survey was made by me according to law under the direction of the Commissioner of the General Land Office by establishing base lines for the block to which this survey belongs; that the limits, boundaries and corners, with the marks, natural and artificial, are truly described in the foregoing Plat and Field Notes.

Surveyed day of August 1900.

A. H. Parker
State Surveyor for the State of Texas.



Magnetic Variation $11^{\circ} 15'$

Angle from Polaris in Elongation

Hudspeth
~~El Paso~~

County, about

10.25 miles N. 37° E.

Sierra Blanca

from center of County, and known

as survey No. 4 in Block No. 33

BEGINNING AT the N. W. corner of survey No. 3; thence S. 1900 vrs. to the S. W. corner of survey No. 3; thence W. 1900 vrs.; thence N. 1900 vrs.; thence E. 1900 vrs.

*Patented 11-25-41
Robinson*

to the place of beginning

R. J. Owen

J. P. Hague

Chain Carriers

I, A. H. Parker, State Surveyor for the State of Texas, do hereby certify that the foregoing survey was made by me according to law under the direction of the Commissioner of the General Land Office by establishing base lines for the block to which this survey belongs; that the limits, boundaries and corners, with the marks, natural and artificial, are truly described in the foregoing Plat and Field Notes.

Surveyed day of August 1900.

A. H. Parker
State Surveyor for the State of Texas.

The State of Texas,

Survey

El Paso County,

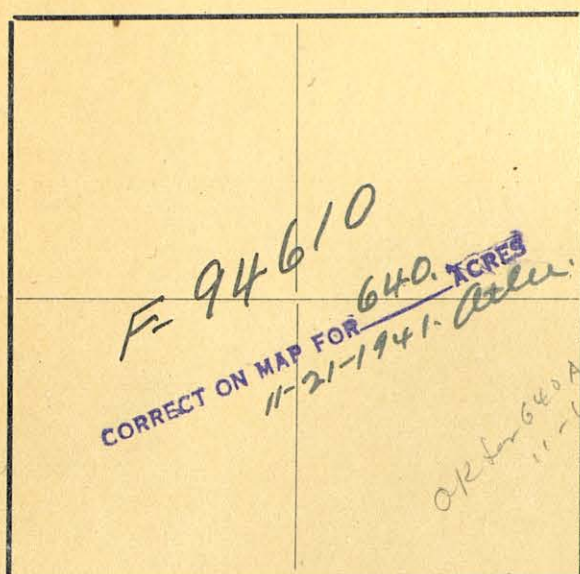
No. 4

or District,

Blk. 33

FIELD NOTES of a survey of 640

acres of land made for the Public Free School Fund by virtue of an Act of the First Called Session of the Twenty-Sixth Legislature, approved February 23, 1900, providing for the survey and sale of the unsurveyed school land. Said land is situated in



The State of Texas,

Survey

El Paso County,

No. 5

or District,

Blk. 33

FIELD NOTES of a survey of 640

acres of land made for the Public Free School Fund
by virtue of an Act of the First Called Session of
the Twenty-Sixth Legislature, approved February 23,
1900, providing for the survey and sale of the
unsurveyed school land. Said land is situated in

Magnetic Variation $11^{\circ}15'$

Angle from Polaris in Elongation

Hudspeth

El Paso

County, about 10.25

 35°

Sierra Blanca

miles N. 50 E. from center of County, and known

as survey No. 5 in Block No. 33

BEGINNING AT the N. W. corner of survey No. 4; thence S. 1900 vrs. to

the S. W. corner of survey No. 4; thence W. 1900 vrs.; thence N.

1900 vrs.; thence E. 1900 vrs.

Patented
11-25-41
Robinson

to the place of beginning

R. J. Owen

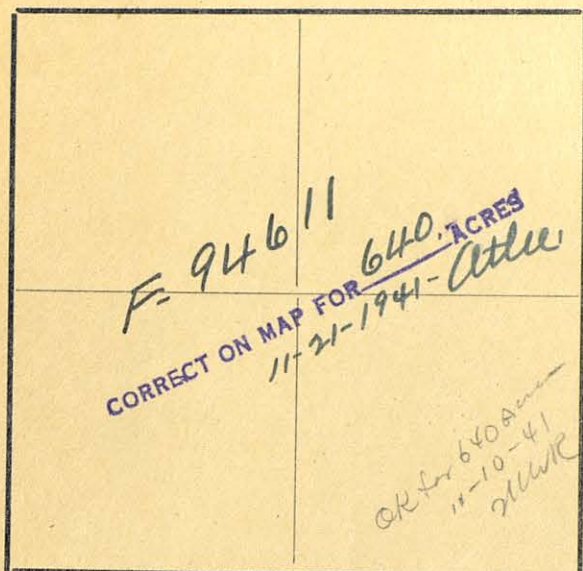
J. P. Hague

Chain Carriers

I, A. H. Parker, State Surveyor for the State of Texas, do hereby
certify that the foregoing survey was made by me according to law under the direction of the Commissioner of
the General Land Office by establishing base lines for the block to which this survey belongs; that the limits,
boundaries and corners, with the marks, natural and artificial, are truly described in the foregoing Plat and Field
Notes.

Surveyed day of August 1900.

A. H. Parker
State Surveyor for the State of Texas.



Magnetic Variation..... $11^{\circ} 15'$

Angle..... from Polaris in..... Elongation

~~El Paso~~ ^{Hudspeth} County, about ~~24.10~~ ^{33°} miles N. ~~50~~ ^{Sierra Blanca} E. from center of County, and known as survey No. 6 in Block No. 33

BEGINNING AT the N. W. corner of survey No. 5; thence S. 1900 vrs. to the S. W. corner of survey No. 5; thence W. 1900 vrs. to the S. E. corner of survey no. 1, Block 34; thence N. 1900 vrs. to the S. W. corner of survey no. 18, Block 30; thence E. 1900 vrs.

to the place of beginning

R. J. Owen

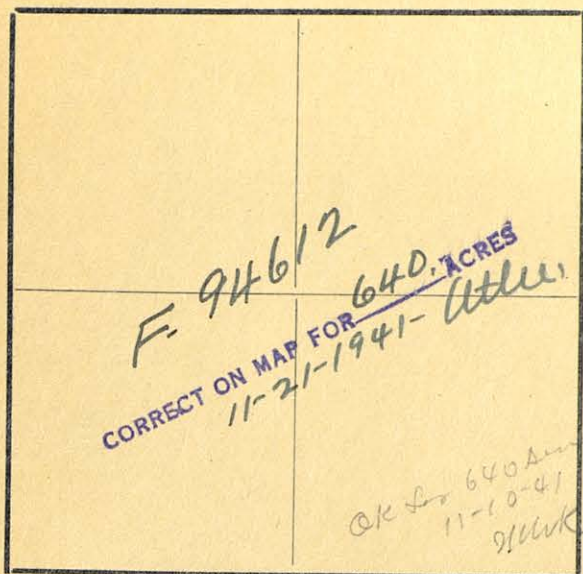
J. P. Hague

Chain Carriers

I, A. H. Parker, State Surveyor for the State of Texas, do hereby certify that the foregoing survey was made by me according to law under the direction of the Commissioner of the General Land Office by establishing base lines for the block to which this survey belongs; that the limits, boundaries and corners, with the marks, natural and artificial, are truly described in the foregoing Plat and Field Notes.

Surveyed..... day of August 1900.

A. H. Parker
State Surveyor for the State of Texas.



The State of Texas,

Survey

El Paso County,

No. 7

or District,

Blk. 33

FIELD NOTES of a survey of 640

acres of land made for the Public Free School Fund by virtue of an Act of the First Called Session of the Twenty-Sixth Legislature, approved February 23, 1900, providing for the survey and sale of the unsurveyed school land. Said land is situated in

Magnetic Variation 11° 15'

Angle from Polaris in Elongation

Hudspeth

El Paso

County, about 10.25 miles N. 33° E. from center of County, and known

Sierra Blanca

as survey No. 7 in Block No. 33

BEGINNING AT the S. W. corner of survey No. 6; thence S. 1900 vrs.;
thence E. 1900 vrs.; thence N. 1900 vrs. to the S. E. corner of survey
No. 6; thence W. 1900 vrs.

Put into
11-21-41
Robertson

to the place of beginning

R. J. Owen

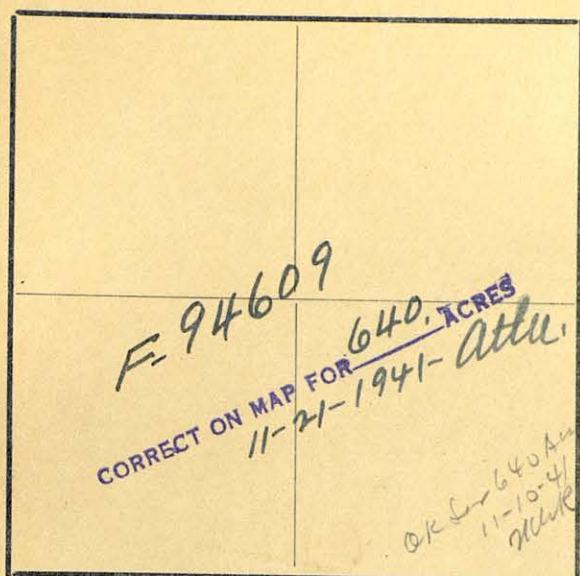
J. P. Hague

Chain Carriers

I, A. H. Parker, State Surveyor for the State of Texas, do hereby certify that the foregoing survey was made by me according to law under the direction of the Commissioner of the General Land Office by establishing base lines for the block to which this survey belongs; that the limits, boundaries and corners, with the marks, natural and artificial, are truly described in the foregoing Plat and Field Notes.

Surveyed day of August 1900.

A. H. Parker
State Surveyor for the State of Texas.



The State of Texas,

Survey

El Paso County,No. 8

or _____ District,

Blk. 33FIELD NOTES of a survey of 640

acres of land made for the Public Free School Fund by virtue of an Act of the First Called Session of the Twenty-Sixth Legislature, approved February 23, 1900, providing for the survey and sale of the unsurveyed school land. Said land is situated in

Magnetic Variation 110° 15'

Angle _____ from Polaris in _____ Elongation

HudapetkiEl PasoCounty, about 10-24 milesN. 37° E.Sierra Blanca

from center of County, and known

as survey No. 8 in Block No. 33

BEGINNING AT the N. E. corner of survey No. 7; thence S. 1900 vrs. to
the S. E. corner of survey No. 7; thence E. 1900 vrs.; thence N.
1900 vrs.; thence W. 1900 vrs.

to the place of beginning


R. J. OwenJ. P. Hague

Chain Carriers

I, A. H. Parker, State Surveyor for the State of Texas, do hereby certify that the foregoing survey was made by me according to law under the direction of the Commissioner of the General Land Office by establishing base lines for the block to which this survey belongs; that the limits, boundaries and corners, with the marks, natural and artificial, are truly described in the foregoing Plat and Field Notes.

Surveyed _____ day of August 1900.

A. H. Parker
 State Surveyor for the State of Texas.



The State of Texas,

Survey

El Paso County,

No. 9

or District,

Blk. 33

FIELD NOTES of a survey of 640

acres of land made for the Public Free School Fund
by virtue of an Act of the First Called Session of
the Twenty-Sixth Legislature, approved February 23,
1900, providing for the survey and sale of the
unsurveyed school land. Said land is situated in

Magnetic Variation 11° 15'

Angle from Polaris in Elongation

Hudspeth

El Paso

County, about 25.10

37°

Sierra Blanca

miles N. 56° E. from center of County, and known

as survey No. 9 in Block No. 33

BEGINNING AT the N. E. corner of survey no. 8; thence S. 1900 vrs. to
the S. E. corner of survey No. 8; thence E. 1900 vrs.; thence N.
1900 vrs.; thence W. 1900 vrs.

to the place of beginning

R. J. Owen

J. P. Hague

Chain Carriers

I, A. H. Parker, State Surveyor for the State of Texas, do hereby
certify that the foregoing survey was made by me according to law under the direction of the Commissioner of
the General Land Office by establishing base lines for the block to which this survey belongs; that the limits,
boundaries and corners, with the marks, natural and artificial, are truly described in the foregoing Plat and Field
Notes.

Surveyed day of August 1900.

A. H. Parker
State Surveyor for the State of Texas.

F-141576

FIELD NOTES.

Survey No.

Block No.


County.

Filed in Land Office this the day

of 190.....

Commissioner.

CORRECT ON MAP FOR 640⁰ ACRES
7-22-43 MUR



The State of Texas,

Survey

El Paso County,No. 10

or _____ District,

Blk. 33FIELD NOTES of a survey of 640

acres of land made for the Public Free School Fund
by virtue of an Act of the First Called Session of
the Twenty-Sixth Legislature, approved February 23,
1900, providing for the survey and sale of the
unsurveyed school land. Said land is situated in

Magnetic Variation 11° 15'

Angle _____ from Polaris in _____ Elongation

HudspethEl Paso

County, about

10 25

miles

N. 40°

E.

Sierra Blanca

from center of County, and known

as survey No. 10 in Block No. 33

BEGINNING AT the N. E. corner of survey No. 9; thence S. 1900 vrs. to
the S. E. corner of survey No. 9; thence E. 1900 vrs.; thence N.
1900 vrs.; , thence W. 1900 vrs.

to the place of beginning

R. J. OwenJ. P. Hague

Chain Carriers

I, A. H. Parker, State Surveyor for the State of Texas, do hereby
certify that the foregoing survey was made by me according to law under the direction of the Commissioner of
the General Land Office by establishing base lines for the block to which this survey belongs; that the limits,
boundaries and corners, with the marks, natural and artificial, are truly described in the foregoing Plat and Field
Notes.

Surveyed _____ day of August 1900.

A. H. Parker
State Surveyor for the State of Texas.

F-141577

FIELD NOTES.

Survey No.

Block No.


County.

Filed in Land Office this the day

of 190.....

Commissioner.

CORRECT ON MAP FOR 640² ACRES
7-22-43 HUR



The State of Texas,

Survey

El Paso County,

No. 11

or District,

Blk. 33

FIELD NOTES of a survey of 640

acres of land made for the Public Free School Fund by virtue of an Act of the First Called Session of the Twenty-Sixth Legislature, approved February 23, 1900, providing for the survey and sale of the unsurveyed school land. Said land is situated in

Magnetic Variation 11° 15'

Angle from Polaris in Elongation

Hudspeth

El Paso

County, about 26 1/2

40°

Sierra Blanca

miles N. 50 E.

from center of County, and known

as survey No. 11 in Block No. 33

BEGINNING AT the N. E. corner of survey No. 10; thence S. 1900 vrs. to the S. E. corner of survey No. 10; thence E. 1900 vrs.; thence N. 1900 vrs.; thence W. 1900 vrs.

to the place of beginning

R. J. Owen

J. P. Hague

Chain Carriers

I, A. H. Parker, State Surveyor for the State of Texas, do hereby certify that the foregoing survey was made by me according to law under the direction of the Commissioner of the General Land Office by establishing base lines for the block to which this survey belongs; that the limits, boundaries and corners, with the marks, natural and artificial, are truly described in the foregoing Plat and Field Notes.

Surveyed day of August 1900.

A. H. Parker

State Surveyor for the State of Texas.

F-141578

FIELD NOTES.

Survey No.

Block No.


County.

Filed in Land Office this the day

of 190

Commissioner.

CORRECT ON MAP FOR 640² ACRES
7-22-83 MMR



The State of Texas,

Survey

El Paso County,No. 12

or _____ District,

Blk. 33FIELD NOTES of a survey of 661³

acres of land made for the Public Free School Fund
by virtue of an Act of the First Called Session of
the Twenty-Sixth Legislature, approved February 23,
1900, providing for the survey and sale of the
unsurveyed school land. Said land is situated in

Magnetic Variation 11° 15'

Angle _____ from Polaris in _____ Elongation

MudspethEl Paso

County, about

19 27

miles

N.

43

E.

Sierra Blanca

from center of County, and known

as survey No. 12 in Block No. 33

BEGINNING AT the N. E. corner of survey No. 11; thence S. 1900 vrs. to

the S. E. corner of survey No. 11; thence E. 1965 vrs.; thence N.

1900 vrs. to the S. E. corner of survey No. 1; thence 1965 vrs.

to the place of beginning

R. J. OwenJ. P. Hague

Chain Carriers

I, A. H. Parker, State Surveyor for the State of Texas, do hereby
certify that the foregoing survey was made by me according to law under the direction of the Commissioner of
the General Land Office by establishing base lines for the block to which this survey belongs; that the limits,
boundaries and corners, with the marks, natural and artificial, are truly described in the foregoing Plat and Field
Notes.

Surveyed _____ day of August 1900.

A. H. Parker
State Surveyor for the State of Texas.

F-141579

FIELD NOTES.

Survey No.

Block No.


County.

Filed in Land Office this the day

of 190.....

Commissioner.

CORRECT ON MAP FOR 661³ ACRES
7-22-43 HUN




F-141580
FIELD NOTES.

Survey No.
Block No.
County.

Filed in Land Office this the day
of 190.....

Commissioner.

CORRECT ON MAP FOR $\frac{661.3}{7-22-43}$ ACRES
HUR



The State of Texas,

Survey

El Paso County,No. 14

or _____ District,

Blk. 33FIELD NOTES of a survey of 640

acres of land made for the Public Free School Fund
by virtue of an Act of the First Called Session of
the Twenty-Sixth Legislature, approved February 23,
1900, providing for the survey and sale of the
unsurveyed school land. Said land is situated in

Magnetic Variation 11° 15'

Angle _____ from Polaris in _____ Elongation _____

HudspethEl Paso

County, about

10 26 milesN. 43E. Sierra Blanca from center of County, and knownas survey No. 14 in Block No. 33

BEGINNING AT the N. W. corner of survey No. 13; thence S. 1900 vrs. to
the S. W. corner of survey No. 13; thence W. 1900 vrs.; thence N.
1900 vrs.; thence E. 1900 vrs.

to the place of beginning

R. J. OwenJ. P. Hague

Chain Carriers

I, A. H. Parker, State Surveyor for the State of Texas, do hereby
certify that the foregoing survey was made by me according to law under the direction of the Commissioner of
the General Land Office by establishing base lines for the block to which this survey belongs; that the limits,
boundaries and corners, with the marks, natural and artificial, are truly described in the foregoing Plat and Field
Notes.

Surveyed _____ day of August 1900.

A. H. Parker
State Surveyor for the State of Texas.

F-141581

FIELD NOTES.

Survey No.


Block No.

County.

Filed in Land Office this the day
of 190

Commissioner.

CORRECT ON MAP FOR 640⁰ ACRES
7-22-43 MDR



The State of Texas,

Survey

El Paso County,No. 15

or _____ District,

Blk. 33FIELD NOTES of a survey of 640

acres of land made for the Public Free School Fund
by virtue of an Act of the First Called Session of
the Twenty-Sixth Legislature, approved February 23,
1900, providing for the survey and sale of the
unsurveyed school land. Said land is situated in

Magnetic Variation 11° 15'

Angle _____ from Polaris in _____ Elongation

HudspethEl Paso County, about 25 10 miles N. 41 E. from center of County, and knownas survey No. 15 in Block No. 33

BEGINNING AT the N. W. corner of survey No. 14; thence S. 1900 vrs. to

the S. W. corner of survey No. 14; thence W. 1900 vrs.; thence N.

1900 vrs.; thence E. 1900 vrs.

to the place of beginning

R. J. OwenJ. P. Hague

Chain Carriers

I, A. H. Parker, State Surveyor for the State of Texas, do hereby
certify that the foregoing survey was made by me according to law under the direction of the Commissioner of
the General Land Office by establishing base lines for the block to which this survey belongs; that the limits,
boundaries and corners, with the marks, natural and artificial, are truly described in the foregoing Plat and Field
Notes.

Surveyed _____ day of August 1900.

A. H. Parker
State Surveyor for the State of Texas.

F-141582

FIELD NOTES.

Survey No.

Block No.


County.

Filed in Land Office this the day

of 190.....

Commissioner.

CORRECT ON MAP FOR 640⁺ ACRES
7-22-43 HCV R



Magnetic Variation $11^{\circ}15'$

Angle from Polaris in Elongation

Hudspeth
~~El Paso~~ County, about $\frac{23}{10}$ miles N. $\frac{38}{50}$ E. *Sierra Blanca*
 as survey No. 17 in Block No. 33

BEGINNING AT the N. W. corner of survey No. 16; thence S. 1900 vrs. to
 the S. W. corner of survey No. 16; thence W. 1900 vrs.; thence N.
 1900 vrs.; thence E. 1900 vrs.

to the place of beginning

R. J. Owen


J. P. Hague

Chain Carriers

I, A. H. Parker, State Surveyor for the State of Texas, do hereby
 certify that the foregoing survey was made by me according to law under the direction of the Commissioner of
 the General Land Office by establishing base lines for the block to which this survey belongs; that the limits,
 boundaries and corners, with the marks, natural and artificial, are truly described in the foregoing Plat and Field
 Notes.

Surveyed day of August 1900.

A. H. Parker
 State Surveyor for the State of Texas.



The State of Texas,

71

Survey

Hudspeth

County,

No. 18

or District.

Blk. 33

FIELD NOTES of a survey of.....640.....

acres of land made for the Public Free School Fund by virtue of an Act of the First Called Session of the Twenty-Sixth Legislature, approved February 23, 1900, providing for the survey and sale of the unsurveyed school land. Said land is situated in

Magnetic Variation..... $11^{\circ} 15'$

Angle..... from Polaris in..... Elongation.....

Hudspeth

El Paso

County, about

23

35°

Sierra Blanca

QWU

~~10~~ miles ~~N.~~ ~~50~~ E. from center of County, and known

as survey No. 18 in Block No. 33

BEGINNING AT the N. W. corner of survey No. 17; thence S. 1900 vrs. to
the S. W. corner of survey No. 17; thence W. 1900 vrs.; thence N.
1900 vrs.; thence E. 1900 vrs.

to the place of beginning

R. J. Owen


J. P. Hague

Chain Carriers

I, A. H. Parker, State Surveyor for the State of Texas, do hereby certify that the foregoing survey was made by me according to law under the direction of the Commissioner of the General Land Office by establishing base lines for the block to which this survey belongs; that the limits, boundaries and corners, with the marks, natural and artificial, are truly described in the foregoing Plat and Field Notes.

Surveyed _____ day of August 1900.

State Surveyor for the State of Texas.



71

The State of Texas,

Hudspeth County, Survey No. 19
or _____ District, Blk. 33

FIELD NOTES of a survey of 640

acres of land made for the Public Free School Fund by virtue of an Act of the First Called Session of the Twenty-Sixth Legislature, approved February 23, 1900, providing for the survey and sale of the unsurveyed school land. Said land is situated in

Magnetic Variation 11°15'

Angle _____ from Polaris in _____ Elongation _____

Hudspeth County, about 22 miles N. 38° E. from Hudspeth center of County, and known as survey No. 19 in Block No. 33

BEGINNING AT the S. W. corner of survey No. 18; thence S. 1900 vrs.; thence E. 1900 vrs.; thence N. 1900 vrs. to the S. E. corner of survey No. 18; thence W. 1900 vrs.

*Patented 6-23-1959
Pat. 171, 501, 29-B
m. Hendrick*


_____ to the place of beginning

R. J. Owen }
J. P. Hague } Chain Carriers

I, A. H. Parker, State Surveyor for the State of Texas, do hereby certify that the foregoing survey was made by me according to law under the direction of the Commissioner of the General Land Office by establishing base lines for the block to which this survey belongs; that the limits, boundaries and corners, with the marks, natural and artificial, are truly described in the foregoing Plat and Field Notes.

Surveyed _____ day of August 1900.

A. H. Parker
State Surveyor for the State of Texas.



The State of Texas,

Hudspeth
~~El Paso~~ County, Survey
or District, No. 20
Blk 33

FIELD NOTES of a survey of 640

acres of land made for the Public Free School Fund by virtue of an Act of the First Called Session of the Twenty-Sixth Legislature, approved February 23, 1900, providing for the survey and sale of the unsurveyed school land. Said land is situated in

Magnetic Variation 11° 15'

Angle from Polaris in Elongation

Hudspeth
~~El Paso~~ County, about 23 miles 39° *Sierra Blanca*
~~10~~ 50 E. from center of County, and known as survey No. 20 in Block No. 33

BEGINNING AT the N. E. corner of survey No. 19; thence S. 1900 vrs. to the S. E. corner of survey No. 19; thence E. 1900 vrs.; thence N. 1900 vrs.; thence W. 1900 vrs.

*Patented 6-23-1959 Vol. 29-B
Pat. 1721 Headick*


to the place of beginning

R. J. Owen
J. P. Hague } Chain Carriers

I, A. H. PARKER, State Surveyor for the State of Texas, do hereby certify that the foregoing survey was made by me according to law under the direction of the Commissioner of the General Land Office by establishing base lines for the block to which this survey belongs; that the limits, boundaries and corners, with the marks, natural and artificial, are truly described in the foregoing Plat and Field Notes.

Surveyed day of August 1900.

A. H. Parker
State Surveyor for the State of Texas.



The State of Texas,

Survey

El Paso County,

No. 21

or _____ District,

Blk. 33

FIELD NOTES of a survey of 640

acres of land made for the Public Free School Fund by virtue of an Act of the First Called Session of the Twenty-Sixth Legislature, approved February 23, 1900, providing for the survey and sale of the unsurveyed school land. Said land is situated in

Magnetic Variation 11° 15'

Angle _____ from Polaris in _____ Elongation

Hudspeth

El Paso County, about 23 1/10 miles N. 40 E. Sierra Blanca from center of County, and known as survey No. 21 in Block No. 33

BEGINNING AT the N. E. corner of survey No. 20; thence S. 1900 vrs. to the S. E. corner of survey No. 20; thence E. 1900 vrs.; thence N. 1900 vrs.; thence W. 1900 vrs.

to the place of beginning

R. J. Owen

J. P. Hague

} Chain Carriers

I, A. H. Parker, State Surveyor for the State of Texas, do hereby certify that the foregoing survey was made by me according to law under the direction of the Commissioner of the General Land Office by establishing base lines for the block to which this survey belongs; that the limits, boundaries and corners, with the marks, natural and artificial, are truly described in the foregoing Plat and Field Notes.

Surveyed _____ day of August 1900.

A. H. Parker
State Surveyor for the State of Texas.

F-141584

FIELD NOTES.

Survey No.

Block No.

County.

Filed in Land Office this the ... day

of ... 190...

Commissioner.

CORRECT ON MAP FOR 640⁰ ACRES
7-22-43 NUR

The State of Texas,

Survey

El Paso County,No. 22

or _____ District,

Blk. 33FIELD NOTES of a survey of 640

acres of land made for the Public Free School Fund
by virtue of an Act of the First Called Session of
the Twenty-Sixth Legislature, approved February 23,
1900, providing for the survey and sale of the
unsurveyed school land. Said land is situated in

Magnetic Variation 11° 15'

Angle _____ from Polaris in _____ Elongation _____

HudspethEl PasoCounty, about 10 24 miles N. 42° E. from Sierra Blanca center of County, and knownas survey No. 22 in Block No. 33

BEGINNING AT the N. E. corner of survey No. 21; thence S. 1900 vrs. to
the S. E. corner of survey No. 21; thence ~~N~~ E. 1900 vrs.; thence N.
1900 vrs.; thence W. 1900 vrs.

to the place of beginning

R. J. OwenJ. P. Hague

Chain Carriers

I, A. H. Parker, State Surveyor for the State of Texas, do hereby
certify that the foregoing survey was made by me according to law under the direction of the Commissioner of
the General Land Office by establishing base lines for the block to which this survey belongs; that the limits,
boundaries and corners, with the marks, natural and artificial, are truly described in the foregoing Plat and Field
Notes.

Surveyed _____ day of August 1900.

A. H. Parker
State Surveyor for the State of Texas.

F-141585

FIELD NOTES.

Survey No.

Block No.

County.

Filed in Land Office this the day

of 190.....

Commissioner.

CORRECT ON MAP FOR 640⁰ ACRES
7-22-43 MUR

The State of Texas,

Survey

El Paso County,

No. 23

or District,

Blk. 33

FIELD NOTES of a survey of 640

acres of land made for the Public Free School Fund
by virtue of an Act of the First Called Session of
the Twenty-Sixth Legislature, approved February 23,
1900, providing for the survey and sale of the
unsurveyed school land. Said land is situated in

Magnetic Variation 11° 15'

Angle from Polaris in Elongation

Hudspeth
El Paso County, about 10.25 miles N. 44° E. from center of County, and known
Sierra Blanca

as survey No. 23 in Block No. 33

BEGINNING AT the N. E. corner of survey No. 22; thence S. 1900 vrs. to
the S. E. corner of survey No. 22; thence E. 1900 vrs.; thence N.
1900 vrs.; thence W. 1900 vrs.

to the place of beginning

R. J. Owen

J. P. Hague

Chain Carriers

I, A. H. Parker, State Surveyor for the State of Texas, do hereby
certify that the foregoing survey was made by me according to law under the direction of the Commissioner of
the General Land Office by establishing base lines for the block to which this survey belongs; that the limits,
boundaries and corners, with the marks, natural and artificial, are truly described in the foregoing Plat and Field
Notes.

Surveyed day of August 1900.

A. H. Parker
State Surveyor for the State of Texas.

F-141586

FIELD NOTES.

Survey No.

Block No.

County.

Filed in Land Office this the day
of 190.....

Commissioner.

CORRECT ON MAP FOR 640⁰ ACRES
7-22-43 MUR

The State of Texas,

Survey

El Paso County,No. 24

or _____ District,

Blk. 33FIELD NOTES of a survey of 661³

acres of land made for the Public Free School Fund
by virtue of an Act of the First Called Session of
the Twenty-Sixth Legislature, approved February 23,
1900, providing for the survey and sale of the
unsurveyed school land. Said land is situated in

Magnetic Variation 11° 15'

Angle _____ from Polaris in _____ Elongation

HudspethEl Paso

County, about

10.25 miles

N.

45°

E.

Sierra Blanca

from center of County, and known

as survey No. 24 in Block No. 33

BEGINNING AT the N. E. corner of survey No. 23; thence S. 1900 vrs. to
the S. E. corner of survey No. 23; thence E. 1965 vrs.; thence N.
1900 vrs. to the S. E. corner of survey No. 13; thence W. 1965 vrs.

to the place of beginning

R. J. OwenJ. P. Hague

Chain Carriers

I, A. H. Parker, State Surveyor for the State of Texas, do hereby
certify that the foregoing survey was made by me according to law under the direction of the Commissioner of
the General Land Office by establishing base lines for the block to which this survey belongs; that the limits,
boundaries and corners, with the marks, natural and artificial, are truly described in the foregoing Plat and Field
Notes.

Surveyed _____ day of August 1900.

A. H. Parker
State Surveyor for the State of Texas.

F-141587

FIELD NOTES.


Survey No.

Block No.

County.

Filed in Land Office this the day
of 190

Commissioner.
CORRECT ON MAP FOR $\frac{661^3}{7-22-43}$ ACRES MUR



The State of Texas,

Survey

El Paso County,No. 25

or _____ District,

Blk. 33FIELD NOTES of a survey of 6885

acres of land made for the Public Free School Fund
by virtue of an Act of the First Called Session of
the Twenty-Sixth Legislature, approved February 23,
1900, providing for the survey and sale of the
unsurveyed school land. Said land is situated in

Magnetic Variation 11° 15'

Angle _____ from Polaris in _____ Elongation

HudspethEl Paso

County, about

10.25 milesN. 47E. Sierra Blanca

from center of County, and known

as survey No. 25 in Block No. 33BEGINNING AT the S. E. corner of survey No. 24; thence S. 1978 vrs. toa large stone mound on the N. side and near the foot of a mountainridge the E. point of a large mountain bears N. 32°20' W., the W.peak of San Antonio mountain bears N. 37°46' W.; thence W. 1965 vrs.; thence N. 1978 vrs. to the S. W. corner of survey No. 24; thence E.1965 vrs.

to the place of beginning

R. J. OwenJ. P. Hague

Chain Carriers

I, A. H. Parker, State Surveyor for the State of Texas, do hereby
certify that the foregoing survey was made by me according to law under the direction of the Commissioner of
the General Land Office by establishing base lines for the block to which this survey belongs; that the limits,
boundaries and corners, with the marks, natural and artificial, are truly described in the foregoing Plat and Field
Notes.

Surveyed _____ day of August 1900.

A. H. Parker
State Surveyor for the State of Texas.

F-141588

FIELD NOTES.

Survey No.

Block No.

County.

Filed in Land Office this the day

of 190.....

Commissioner.

CORRECT ON MAP FOR 688⁵ ACRES
7-22-43 *nmr*

The State of Texas,

Survey

El Paso

County,

No. 26

or _____ District,

Blk. 33

FIELD NOTES of a survey of

6657666

_____ acres of land made for the Public Free School Fund
by virtue of an Act of the First Called Session of
the Twenty-Sixth Legislature, approved February 23,
1900, providing for the survey and sale of the
unsurveyed school land. Said land is situated in

Magnetic Variation 11° 15'

Angle _____ from Polaris in _____ Elongation

HudspethEl Paso

County, about

10.24miles N. 48° E.Sierra Blanca

from center of County, and known

as survey No. 26 in Block No. 33

BEGINNING AT the N. W. corner of survey No. 25; thence S. 1978 yrs. to

the S. W. corner of survey No. 25; thence W. 1900 yrs.; thence N.

1978 yrs.; thence E. 1900 yrs.

to the place of beginning

R. J. OwenJ. P. Hague

Chain Carriers

I, A. H. Parker, State Surveyor for the State of Texas, do hereby
certify that the foregoing survey was made by me according to law under the direction of the Commissioner of
the General Land Office by establishing base lines for the block to which this survey belongs; that the limits,
boundaries and corners, with the marks, natural and artificial, are truly described in the foregoing Plat and Field
Notes.

Surveyed _____ day of August 1900.

A. H. Parker
State Surveyor for the State of Texas.

F-141589

FIELD NOTES.

Survey No.

Block No.

County.

Filed in Land Office this the day

of 190.....

Commissioner.

CORRECT ON MAP FOR 665⁷ ACRES
7-22-43

WLR

The State of Texas,

Survey

El Paso County,No. 27

or _____ District,

Blk. 33

FIELD NOTES of a survey of

6657666

acres of land made for the Public Free School Fund

by virtue of an Act of the First Called Session of
the Twenty-Sixth Legislature, approved February 23,
1900, providing for the survey and sale of the
unsurveyed school land. Said land is situated in

Magnetic Variation 11° 15'

Angle _____ from Polaris in _____ Elongation

HudspethEl Paso County, about1023 miles45Sierra Blancafrom center of County, and knownas survey No. 27 in Block No. 33

BEGINNING AT the N. W. corner of survey No. 26; thence S. 1978 vrs. to

the S. W. corner of survey No. 26; thence W. 1900 vrs.; thence N.

1978 vrs.; thence E. 1900 vrs.

to the place of beginning

R. J. OwenJ. P. Hague

Chain Carriers

I, A. H. Parker, State Surveyor for the State of Texas, do hereby
certify that the foregoing survey was made by me according to law under the direction of the Commissioner of
the General Land Office by establishing base lines for the block to which this survey belongs; that the limits,
boundaries and corners, with the marks, natural and artificial, are truly described in the foregoing Plat and Field
Notes.

Surveyed _____ day of August 1900.

A. H. Parker
State Surveyor for the State of Texas.

F-141590

FIELD NOTES.

Survey No.

Block No.

County.

Filed in Land Office this the day

of 190.....

Commissioner.

CORRECT ON MAP FOR 6657 ACRES
7-22-43 KUR

The State of Texas,

Survey

El Paso County,

No. 28

or District,

Blk. 33

FIELD NOTES of a survey of

665.7
666

acres of land made for the Public Free School Fund
by virtue of an Act of the First Called Session of
the Twenty-Sixth Legislature, approved February 23,
1900, providing for the survey and sale of the
unsurveyed school land. Said land is situated in

Magnetic Variation 11° 15'

Angle from Polaris in Elongation

Hudspeth

El Paso

County, about

10.23 miles

42

Sierra Blanca

N. 50 E.

from center of County, and known

as survey No. 28 in Block No. 33

BEGINNING AT the N. W. corner of survey No. 27; thence S. 1978 vrs. to

the S. W. corner of survey No. 27; thence W. 1900 vrs.; thence N.

1978 vrs.; thence E. 1900 vrs.

to the place of beginning

R. J. Owen

J. P. Hague

Chain Carriers

I, A. H. Parker, State Surveyor for the State of Texas, do hereby
certify that the foregoing survey was made by me according to law under the direction of the Commissioner of
the General Land Office by establishing base lines for the block to which this survey belongs; that the limits,
boundaries and corners, with the marks, natural and artificial, are truly described in the foregoing Plat and Field
Notes.

Surveyed day of August 1900.

A. H. Parker
State Surveyor for the State of Texas.

F-141591

FIELD NOTES.

Survey No.

Block No.


County.

Filed in Land Office this the day

of 190.....

Commissioner.

CORRECT ON MAP FOR 6657 ACRES
7-22-43 MUR



The State of Texas,

Survey

Hudspeth

County,

No. *29*

or District,

Blk. *33*FIELD NOTES of a survey of *666*

acres of land made for the Public Free School Fund
by virtue of an Act of the First Called Session of
the Twenty-Sixth Legislature, approved February 23,
1900, providing for the survey and sale of the
unsurveyed school land. Said land is situated in

Magnetic Variation *11° 15'*
Angle from Polaris in Elongation

Hudspeth
~~El Paso~~ County, about *22* miles N. *40°* E. *Sierra Blanca*
~~10~~ from center of County, and known

as survey No. *29* in Block No. *33*

BEGINNING AT the N. W. corner of survey No. 28; thence S. 1978 vrs. to
the S. W. corner of survey No. 28; thence W. 1900 vrs.; thence N.
1978 vrs.; thence E. 1900 vrs.

*Patented
6-23-1959
Pat. 173, Vol. 29-B
M. Hedrick*

to the place of beginning

*R. J. Owen**F. P. Hague*

Chain Carriers

I, *A. H. Parker*, State Surveyor for the State of Texas, do hereby
certify that the foregoing survey was made by me according to law under the direction of the Commissioner of
the General Land Office by establishing base lines for the block to which this survey belongs; that the limits,
boundaries and corners, with the marks, natural and artificial, are truly described in the foregoing Plat and Field
Notes.

Surveyed day of *August* 1900.

A. H. Parker
State Surveyor for the State of Texas.

The State of Texas,

Survey

Hudspeth

County,

No. *30*

or District,

Blk. *33*FIELD NOTES of a survey of *666*

acres of land made for the Public Free School Fund
by virtue of an Act of the First Called Session of
the Twenty-Sixth Legislature, approved February 23,
1900, providing for the survey and sale of the
unsurveyed school land. Said land is situated in

Magnetic Variation *11° 15'*

Angle from Polaris in Elongation

Hudspeth

County, about

26

miles

*38°**Sierra Blanca*N. *50* E. from center of County, and knownas survey No. *30* in Block No. *33*BEGINNING AT the N. W. corner of survey No. 29; thence S. *1978* vrs.to the S. W. corner of survey No. 29; thence W. *1900* vrs. to a

mound of small stones in a broad valley or plain from which the E.

perpendicular rock point of Black Mountain bears N. *2°* W., a verysharp peak bears N. *26°* W.; thence N. *1978* vrs; thence E. *1900* vrs.

to the place of beginning

E. J. Owen


J. P. Hague

Chain Carriers

I, *A. H. Parker*, State Surveyor for the State of Texas, do hereby
certify that the foregoing survey was made by me according to law under the direction of the Commissioner of
the General Land Office by establishing base lines for the block to which this survey belongs; that the limits,
boundaries and corners, with the marks, natural and artificial, are truly described in the foregoing Plat and Field
Notes.

Surveyed *August* day of *1900*.*A. H. Parker*

State Surveyor for the State of Texas.



Patented
6-23-1959
Pat. 174, Vol. 29-B
M. Hedrick

The State of Texas,

Survey

El Paso County,


No. 1

or District,

Blk. 34

FIELD NOTES of a survey of 664

acres of land made for the Public Free School Fund
by virtue of an Act of the First Called Session of
the Twenty-Sixth Legislature, approved February 23,
1900, providing for the survey and sale of the
unsurveyed school land. Said land is situated in



Magnetic Variation 11° 15'

Angle from Polaris in Elongation

El Paso County, about 25 miles N. 25° E. from center of County, and known
as survey No. 1 in Block No. 34

BEGINNING AT the N. W. corner of survey No. 6, Block 33; thence S. 1900
vrs.; thence W. 1975 vrs.; thence N. 1900 vrs.; thence E. 1975 vrs.

(This Block contains good grass land)

to the place of beginning

R. J. Owen

J. P. Hague

Chain Carriers

I, A. H. Parker, State Surveyor for the State of Texas, do hereby
certify that the foregoing survey was made by me according to law under the direction of the Commissioner of
the General Land Office by establishing base lines for the block to which this survey belongs; that the limits,
boundaries and corners, with the marks, natural and artificial, are truly described in the foregoing Plat and Field
Notes.

Surveyed day of August 1900.

A. H. Parker
State Surveyor for the State of Texas.

The State of Texas,

Survey

El Paso

County,

No. 2

or

District,

Blk. 34

FIELD NOTES of a survey of 640

acres of land made for the Public Free School Fund
by virtue of an Act of the First Called Session of
the Twenty-Sixth Legislature, approved February 23,
1900, providing for the survey and sale of the
unsurveyed school land. Said land is situated in

Magnetic Variation $11^{\circ} 15'$

Angle from Polaris in Elongation

Hudspeth El Paso County, about $\pi 24$ miles N. 30° E. *Sierra Blanca the seat*
as survey No. 2 in Block No. 34

BEGINNING AT the N. W. corner of survey No. 1; thence S. 1900 vrs. to
the S. W. corner of survey No. 1; thence W. 1900 vrs.; thence N.
1900 vrs.; thence E. 1900 vrs.

to the place of beginning

R. J. Owen


J. P. Hague


Chain Carriers

I, A. H. Parker, State Surveyor for the State of Texas, do hereby
certify that the foregoing survey was made by me according to law under the direction of the Commissioner of
the General Land Office by establishing base lines for the block to which this survey belongs; that the limits,
boundaries and corners, with the marks, natural and artificial, are truly described in the foregoing Plat and Field
Notes.

Surveyed day of August 1900.

A. H. Parker
State Surveyor for the State of Texas.





Magnetic Variation $11^{\circ} 15'$

Angle from Polaris in Elongation

Subspeth
El Paso County, about 23 miles N. 25 E. from Sierra Blanca center of County, and known as survey No. 34 in Block No. 34

BEGINNING AT the N. W. corner of survey No. 2; thence S. 1900 vrs. to
the S. W. corner of survey No. 2; thence W. 1900 vrs.; thence N.
1900 vrs.; thence E. 1900 vrs.

PATENTED FEB 23 1894
 NO. 40 VOL. 47-13
 MAILED CO. CLK. NOV 18 1894

to the place of beginning

R. J. Owen

H. P. Hague

} Chain Carriers

I, A. H. Parker, State Surveyor for the State of Texas, do hereby certify that the foregoing survey was made by me according to law under the direction of the Commissioner of the General Land Office by establishing base lines for the block to which this survey belongs; that the limits, boundaries and corners, with the marks, natural and artificial, are truly described in the foregoing Plat and Field Notes.

Surveyed August day of August 1900.

A. H. Parker
 State Surveyor for the State of Texas.

The State of Texas,

Survey

El Paso County,


No. 4

or District,

Blk 34

FIELD NOTES of a survey of 640

acres of land made for the Public Free School Fund
by virtue of an Act of the First Called Session of
the Twenty-Sixth Legislature, approved February 23,
1900, providing for the survey and sale of the
unsurveyed school land. Said land is situated in



Magnetic Variation 11° 15'

Angle from Polaris in Elongation

Hudspeth El Paso County, about 23 1/2 miles N. 25° E. ^{Sierra Blanca the seat} from center of County, and known
as survey No. 4 in Block No. 34

BEGINNING AT the N. W. corner of survey No. 3; thence S. 1900 vrs. to
the S. W. corner of survey No. 3; thence W. 1900 vrs.; thence N.
1900 vrs.; thence E. 1900 vrs.;

to the place of beginning

R. J. Owen


J. P. Hague

Chain Carriers

I, A. H. Parker, State Surveyor for the State of Texas, do hereby
certify that the foregoing survey was made by me according to law under the direction of the Commissioner of
the General Land Office by establishing base lines for the block to which this survey belongs; that the limits,
boundaries and corners, with the marks, natural and artificial, are truly described in the foregoing Plat and Field
Notes.

Surveyed day of August 1900.

A. H. Parker
State Surveyor for the State of Texas.



The State of Texas,

Survey

El Paso County,

No. 5

or District,

Blk. 34

FIELD NOTES of a survey of 640

acres of land made for the Public Free School Fund
by virtue of an Act of the First Called Session of
the Twenty-Sixth Legislature, approved February 23,
1900, providing for the survey and sale of the
unsurveyed school land. Said land is situated in

Magnetic Variation 11° 25'

Angle from Polaris in Elongation

El Paso County, about 33 miles 22° N. 35 E. from center of County, and known
as survey No. 5 in Block No. 34

BEGINNING AT the N. W. corner of survey No. 4; thence S. 1900 vrs. to
the S. W. corner of survey No. 4; thence W. 1900 vrs.; thence N.
1900 vrs.; thence E. 1900 vrs.

1994
PATENTED FEB 23 1904
NO. 18 VOL. 47-B
MAILED CO. CLK. NOV 18 1904

to the place of beginning

R. J. Owen

J. P. Hague

Chain Carriers

I, A. H. Parker, State Surveyor for the State of Texas, do hereby
certify that the foregoing survey was made by me according to law under the direction of the Commissioner of
the General Land Office by establishing base lines for the block to which this survey belongs; that the limits,
boundaries and corners, with the marks, natural and artificial, are truly described in the foregoing Plat and Field
Notes.

Surveyed day of August 1900.

A. H. Parker
State Surveyor for the State of Texas.

The State of Texas,

Survey

El Paso County,

No. 6

or District,

Blk. 34

FIELD NOTES of a survey of 640

acres of land made for the Public Free School Fund
by virtue of an Act of the First Called Session of
the Twenty-Sixth Legislature, approved February 23,
1900, providing for the survey and sale of the
unsurveyed school land. Said land is situated in

Magnetic Variation 110° 15'

Angle from Polaris in Elongation

22° 21' 51" S. from center of County, and known
as survey No. 6 in Block No. 34

BEGINNING AT the N. W. corner of survey No. 5; thence S. 1900 vrs. to
the S. W. corner of survey No. 5; thence W. 1900 vrs. to the S. E.
corner of survey No. 1, Block 35; thence N. 1900 vrs. to the S. W.
corner of survey No. 18, Block 29; thence E. 1900 vrs.

PATENTED FEB 23 1894
NO. 19 VOL. 47-B
MAILED CO. CLK. NOV 18 1894 (87722)

to the place of beginning

R. J. Owen


J. P. Hague

Chain Carriers

I, A. H. Parker, State Surveyor for the State of Texas, do hereby
certify that the foregoing survey was made by me according to law under the direction of the Commissioner of
the General Land Office by establishing base lines for the block to which this survey belongs; that the limits,
boundaries and corners, with the marks, natural and artificial, are truly described in the foregoing Plat and Field
Notes.

Surveyed day of August 1900.

State Surveyor for the State of Texas.



The State of Texas,

Survey

El Paso County,

No. 7

or District,

Blk. 34

FIELD NOTES of a survey of 640

acres of land made for the Public Free School Fund
by virtue of an Act of the First Called Session of
the Twenty-Sixth Legislature, approved February 23,
1900, providing for the survey and sale of the
unsurveyed school land. Said land is situated in

Magnetic Variation 11° 15'

Angle from Polaris in Elongation

Hudspeth

County, about

21

miles

21°

Sierra Blanca

N. 25 E. from center of County, and known

as survey No. 7 in Block No. 34

BEGINNING AT the S. W. corner of survey No. 6; thence S. 1900 vrs.;

thence E. 1900 vrs.; thence N. 1900 vrs. to the S. E. corner of

survey No. 6; thence W. 1900 vrs.

PATENTED FEB 23 1894
NO. 20 VOL. 47-B
MAILED CO. CLK. NOV 18 1894

to the place of beginning

R. J. Owen


J. P. Hague

Chain Carriers

I, A. H. Parker, State Surveyor for the State of Texas, do hereby
certify that the foregoing survey was made by me according to law under the direction of the Commissioner of
the General Land Office by establishing base lines for the block to which this survey belongs; that the limits,
boundaries and corners, with the marks, natural and artificial, are truly described in the foregoing Plat and Field
Notes.

Surveyed day of August 1900.

State Surveyor for the State of Texas.



The State of Texas,

Survey

El Paso County,

No. 8

or District,

Blk. 34

FIELD NOTES of a survey of 640

acres of land made for the Public Free School Fund
by virtue of an Act of the First Called Session of
the Twenty-Sixth Legislature, approved February 23,
1900, providing for the survey and sale of the
unsurveyed school land. Said land is situated in

Magnetic Variation $11^{\circ} 15'$
Angle from Polaris in Elongation

El Paso County, about $2\frac{1}{2}$ miles 22° Sierra Blanca
N. 25 E. from center of County, and known

as survey No. 8 in Block No. 34

BEGINNING AT the N. E. corner of survey No. 7; thence S. 1900 vrs. to
the S. E. corner of survey No. 7; thence E. 1900 vrs.; thence N.
1900 vrs.; thence W. 1900 vrs.

PATENTED FEB 23 1894
NO. 21 VOL. 47-B
MAILED CO. CLK. NOV 18 1894

to the place of beginning

R. J. Owen

J. P. Hague

Chain Carriers

I, A. H. Parker, State Surveyor for the State of Texas, do hereby
certify that the foregoing survey was made by me according to law under the direction of the Commissioner of
the General Land Office by establishing base lines for the block to which this survey belongs; that the limits,
boundaries and corners, with the marks, natural and artificial, are truly described in the foregoing Plat and Field
Notes.

Surveyed day of August 1900.

State Surveyor for the State of Texas.

The State of Texas,

Survey

El Paso County,


No. 9

or District,

Blk 34

FIELD NOTES of a survey of 640

acres of land made for the Public Free School Fund
by virtue of an Act of the First Called Session of
the Twenty-Sixth Legislature, approved February 23,
1900, providing for the survey and sale of the
unsurveyed school land. Said land is situated in



Magnetic Variation 11° 15'

Angle from Polaris in Elongation

Hudspeth

El Paso

County, about

22 miles

N. 24°

E. 25°

Sierra Blanca the seat

from center of County, and known

as survey No. 9 in Block No. 34

BEGINNING AT the N. E. corner of survey No. 8; thence S. 1900 vrs. to

the S. E. corner of survey No. 8; thence E. 1900 vrs.; thence N.

1900 vrs.; thence W. 1900 vrs.

to the place of beginning

R. J. Owen


J. P. Hague

Chain Carriers

I, A. H. Parker, State Surveyor for the State of Texas, do hereby
certify that the foregoing survey was made by me according to law under the direction of the Commissioner of
the General Land Office by establishing base lines for the block to which this survey belongs; that the limits,
boundaries and corners, with the marks, natural and artificial, are truly described in the foregoing Plat and Field
Notes.

Surveyed day of August 1900.

A. H. Parker
State Surveyor for the State of Texas.



The State of Texas,

Survey

El Paso County,

No. 10

or District,

Blk. 34

FIELD NOTES of a survey of 640

acres of land made for the Public Free School Fund by virtue of an Act of the First Called Session of the Twenty-Sixth Legislature, approved February 23, 1900, providing for the survey and sale of the unsurveyed school land. Said land is situated in

Magnetic Variation 11° 15'

Angle from Polaris in Elongation

El Paso

County, about

24

miles

N. 30

E. 25

Sierra Blanca

from center of County, and known

as survey No. 10 in Block No. 34

BEGINNING AT the N. E. corner of survey No. 9; thence S. 1900 vrs. to the S. E. corner of survey No. 9; thence E. 1900 vrs.; thence N. 1900 vrs.; hence W. 1900 vrs.

95989
CORRECT ON MAP FOR 640 ACRES
7/2/48
Calculated
7-6-48
Robertson

to the place of beginning

R. J. Owen

J. P. Hague

Chain Carriers

I, A. H. Parker, State Surveyor for the State of Texas, do hereby certify that the foregoing survey was made by me according to law under the direction of the Commissioner of the General Land Office by establishing base lines for the block to which this survey belongs; that the limits, boundaries and corners, with the marks, natural and artificial, are truly described in the foregoing Plat and Field Notes.

Surveyed day of August 1900.

A. H. Parker
State Surveyor for the State of Texas.

The State of Texas,

Survey

El Paso County,


No. 11

or District,

Blk. 34

FIELD NOTES of a survey of 640

acres of land made for the Public Free School Fund by virtue of an Act of the First Called Session of the Twenty-Sixth Legislature, approved February 23, 1900, providing for the survey and sale of the unsurveyed school land. Said land is situated in



Magnetic Variation $11^{\circ} 15'$

Angle from Polaris in Elongation

Hudspeth El Paso County, about 2.3 miles N. 30° E. from center of County, and known as survey No. 11 in Block No. 34

BEGINNING AT the N. E. corner of survey No. 10; thence S. 1900 vrs. to the S. E. corner of survey No. 10; thence E. 1900 vrs.; thence N. 1900 vrs.; thence W. 1900 vrs.

to the place of beginning

R. J. Owen

J. P. Hague

Chain Carriers

I, A. H. Parker, State Surveyor for the State of Texas, do hereby certify that the foregoing survey was made by me according to law under the direction of the Commissioner of the General Land Office by establishing base lines for the block to which this survey belongs; that the limits, boundaries and corners, with the marks, natural and artificial, are truly described in the foregoing Plat and Field Notes.

Surveyed day of August 1900.

State Surveyor for the State of Texas.

The State of Texas,

Survey

El Paso County,No. 12

or _____ District,

Blk. 34FIELD NOTES of a survey of 664 664?

acres of land made for the Public Free School Fund
by virtue of an Act of the First Called Session of
the Twenty-Sixth Legislature, approved February 23,
1900, providing for the survey and sale of the
unsurveyed school land. Said land is situated in

Magnetic Variation 11° 15'

Angle _____ from Polaris in _____ Elongation

HudspethEl Paso

County, about

2.24

miles

33°N. 25 E.Sierra Blanca

from center of County, and known

as survey No. 12 in Block No. 34

BEGINNING AT the N. E. corner of survey No. 11; thence S. 1900 vrs. to
the S. E. corner of survey No. 11; thence E. 1975 vrs. to the S.
W. corner of survey No. 7, Block 33; thence N. 1900 vrs. to the S. E.
corner of survey No. 1; thence W. 1975 vrs.

to the place of beginning


R. J. OwenJ. P. Hague

Chain Carriers

I, A. H. Parker, State Surveyor for the State of Texas, do hereby
certify that the foregoing survey was made by me according to law under the direction of the Commissioner of
the General Land Office by establishing base lines for the block to which this survey belongs; that the limits,
boundaries and corners, with the marks, natural and artificial, are truly described in the foregoing Plat and Field
Notes.

Surveyed _____ day of August 1900.

A. H. Parker
State Surveyor for the State of Texas.



The State of Texas,

Survey

El Paso County,No. 13

or _____ District,

Blk. 34FIELD NOTES of a survey of 664⁷ ~~664~~

acres of land made for the Public Free School Fund
by virtue of an Act of the First Called Session of
the Twenty-Sixth Legislature, approved February 23,
1900, providing for the survey and sale of the
unsurveyed school land. Said land is situated in

Magnetic Variation 11° 15'

Angle _____ from Polaris in _____ Elongation

HudspethEl PasoCounty, about 23⁷ miles N. 33° E. Sierra Blancaas survey No. 13 in Block No. 34

BEGINNING AT the S. E. corner of survey No. 12; thence S. 1900 vrs. to

the S. W. corner of survey No. 18, block 33; thence W. 1975 vrs.;

thence N. 1900 vrs. to the S. W. corner of survey No. 12; thence E.

1975 vrs.

to the place of beginning


R. J. OwenJ. P. Hague


Chain Carriers

I, A. H. Parker, State Surveyor for the State of Texas, do hereby
certify that the foregoing survey was made by me according to law under the direction of the Commissioner of
the General Land Office by establishing base lines for the block to which this survey belongs; that the limits,
boundaries and corners, with the marks, natural and artificial, are truly described in the foregoing Plat and Field
Notes.

Surveyed _____ day of August 1900.

A. H. Parker
State Surveyor for the State of Texas.





The State of Texas,

Survey

El Paso County,

No. 14

or District,

Blk. 34

FIELD NOTES of a survey of 640

acres of land made for the Public Free School Fund
by virtue of an Act of the First Called Session of
the Twenty-Sixth Legislature, approved February 23,
1900, providing for the survey and sale of the
unsurveyed school land. Said land is situated in

Magnetic Variation $11^{\circ} 15'$

Angle from Polaris in Elongation

Hudspeth

El Paso

County, about

22

miles N. 32

E. from

Hudspeth

Sierra Blanca

center of County, and known

as survey No. 14 in Block No. 34

BEGINNING AT the N. W. corner of survey No. 13; thence S. 1900 vrs. to

the S. W. corner of survey No. 13; thence W. 1900 vrs.; thence N.

1900 vrs.; thence E. 1900 vrs.

to the place of beginning

R. J. Owen


J. P. Hague

Chain Carriers

I, A. H. Parker, State Surveyor for the State of Texas, do hereby
certify that the foregoing survey was made by me according to law under the direction of the Commissioner of
the General Land Office by establishing base lines for the block to which this survey belongs; that the limits,
boundaries and corners, with the marks, natural and artificial, are truly described in the foregoing Plat and Field
Notes.

Surveyed day of August 1900.

A. H. Parker
State Surveyor for the State of Texas.



The State of Texas,

Survey

El Paso County,

No. 15

or District,

Blk. 34

FIELD NOTES of a survey of 640

acres of land made for the Public Free School Fund
by virtue of an Act of the First Called Session of
the Twenty-Sixth Legislature, approved February 23,
1900, providing for the survey and sale of the
unsurveyed school land. Said land is situated in

Magnetic Variation 11 15'

Angle from Polaris in Elongation

El Paso

County, about

22
7

miles

N. 30
E.

Sierra Blanca

from center of County, and known

as survey No. 15 in Block No. 34

BEGINNING AT the N. W. corner of survey No. 14; thence S. 1900 vrs. to

the S. W. corner of survey No. 14; thence W. 1900 vrs.; thence N.

1900 vrs.; thence E. 1900 vrs.

95990
CORRECT ON MAP FOR 640 ACRES
1/2/48 YES
Patented
7-6-48
Robertson

to the place of beginning

R. J. Owen


J. P. Hague

Chain Carriers

I, A. H. Parker, State Surveyor for the State of Texas, do hereby
certify that the foregoing survey was made by me according to law under the direction of the Commissioner of
the General Land Office by establishing base lines for the block to which this survey belongs; that the limits,
boundaries and corners, with the marks, natural and artificial, are truly described in the foregoing Plat and Field
Notes.

Surveyed day of August 1900.

A. H. Parker
State Surveyor for the State of Texas.



Magnetic Variation $11^{\circ} 15'$

Angle from Polaris in Elongation

Hendspeth El Paso County, about 22 miles N. 30° E. from Sierra Blanca the seat of County, and known as survey No. 16 in Block No. 34

BEGINNING AT the N. W. corner of survey No. 15; thence S. 1900 vrs. to the S. W. corner of survey No. 15; thence W. 1900 vrs.; thence N. 1900 vrs.; thence E. 1900 vrs.

to the place of beginning

R. J. Owen
J. P. Hague } Chain Carriers

I, A. H. Parker, State Surveyor for the State of Texas, do hereby certify that the foregoing survey was made by me according to law under the direction of the Commissioner of the General Land Office by establishing base lines for the block to which this survey belongs; that the limits, boundaries and corners, with the marks, natural and artificial, are truly described in the foregoing Plat and Field Notes.

Surveyed August day of 1900.

A. H. Parker
State Surveyor for the State of Texas.

The State of Texas,


Survey

El Paso County, No. 16

or District, Blk. 34

FIELD NOTES of a survey of 640

acres of land made for the Public Free School Fund by virtue of an Act of the First Called Session of the Twenty-Sixth Legislature, approved February 23, 1900, providing for the survey and sale of the unsurveyed school land. Said land is situated in



Magnetic Variation $11^{\circ} 15'$

Angle from Polaris in Elongation

Rickspott
County, about 21° miles $N. 23^{\circ} E.$ from center of County, and known

as survey No. 17 in Block No. 34

BEGINNING AT the N. W. corner of survey No. 16; thence S. 1900 vrs. to
the S. W. corner of survey No. 16; thence W. 1900 vrs.; thence N. 1900
vrs.; thence E. 1900 vrs.

PATENTED FEB 23 1894
NO. 22 VOL. 47-B
MAILED CO. CLK NOV 18 1894

to the place of beginning

R. J. Owen


J. P. Hague

Chain Carriers

I, A. H. Parker, State Surveyor for the State of Texas, do hereby
certify that the foregoing survey was made by me according to law under the direction of the Commissioner of
the General Land Office by establishing base lines for the block to which this survey belongs; that the limits,
boundaries and corners, with the marks, natural and artificial, are truly described in the foregoing Plat and Field
Notes.

Surveyed day of August 1900.

A. H. Parker
State Surveyor for the State of Texas.



Magnetic Variation $11^{\circ} 25'$

Angle from Polaris in Elongation

Hudspeth
~~El Paso~~ County, about 20 miles 22° *Sierra Blanca* N. ~~25~~ E. from center of County, and known as survey No. 18 in Block No. 34

BEGINNING AT the N. W. corner of survey No. 17; thence S. 1900 vrs. to the S. W. corner of survey No. 17; thence W. 1900 vrs.; thence N. 1900 vrs.; thence E. 1900 vrs.

PATENTED FEB 23 1894
 NO. 23 VOL. 47-B
 MAILED CO. CLK. NOV 18 1894

to the place of beginning

R. J. Owen


J. P. Hague

Chain Carriers

I, A. H. Parker, State Surveyor for the State of Texas, do hereby certify that the foregoing survey was made by me according to law under the direction of the Commissioner of the General Land Office by establishing base lines for the block to which this survey belongs; that the limits, boundaries and corners, with the marks, natural and artificial, are truly described in the foregoing Plat and Field Notes.

Surveyed day of August 1900.

A. H. Parker
 State Surveyor for the State of Texas.



The State of Texas,

Survey

El Paso County,

No. 19

or District,

Blk. 34

FIELD NOTES of a survey of 640

acres of land made for the Public Free School Fund
by virtue of an Act of the First Called Session of
the Twenty-Sixth Legislature, approved February 23,
1900, providing for the survey and sale of the
unsurveyed school land. Said land is situated in

Magnetic Variation $11^{\circ} 15'$

Angle from Polaris in Elongation

El Paso County, about 19 miles N. 25° E. from center of County, and known
as survey No. 19 in Block No. 34

BEGINNING AT the S. W. corner of survey No. 18; thence S. 1900 vrs.;
thence E. 1900 vrs.; thence N. 1900 vrs. to the S. E. corner of
survey No. 18; thence W. 1900 vrs.

PATENTED FEB 23 1904
NO. 24 VOL. 47-B
MAILED CO. CLK. NOV 18 1904

to the place of beginning

R. J. Owen

J. P. Hague

Chain Carriers

I, A. H. Parker, State Surveyor for the State of Texas, do hereby
certify that the foregoing survey was made by me according to law under the direction of the Commissioner of
the General Land Office by establishing base lines for the block to which this survey belongs; that the limits,
boundaries and corners, with the marks, natural and artificial, are truly described in the foregoing Plat and Field
Notes.

Surveyed day of August 1900.

A. H. Parker
State Surveyor for the State of Texas.

The State of Texas,

Survey

El Paso

County,

No. 20

or

District,

Blk. 34FIELD NOTES of a survey of 640

acres of land made for the Public Free School Fund
by virtue of an Act of the First Called Session of
the Twenty-Sixth Legislature, approved February 23,
1900, providing for the survey and sale of the
unsurveyed school land. Said land is situated in

Magnetic Variation 11° 15'

Angle from Polaris in Elongation

El Paso County, about 20 miles N. 29° E. from center of County, and known
as survey No. 20 in Block No. 34

BEGINNING AT the N. E. corner of survey No. 19; thence S. 1900 vrs. to
the S. E. corner of survey No. 19; thence E. 1900 vrs.; thence N.
1900 vrs.; thence W. 1900 vrs.

PATENTED FEB 23 1904
NO. 25 VOL. 47-B
MAILED CO. CLK. NOV 18 1904

to the place of beginning

R. J. OwensJ. P. Hague

Chain Carriers

I, A. H. Parker, State Surveyor for the State of Texas, do hereby
certify that the foregoing survey was made by me according to law under the direction of the Commissioner of
the General Land Office by establishing base lines for the block to which this survey belongs; that the limits,
boundaries and corners, with the marks, natural and artificial, are truly described in the foregoing Plat and Field
Notes.

Surveyed August day of 1900.

A. H. Parker
State Surveyor for the State of Texas.

The State of Texas,

71

Survey

El Paso County, No. 21

or District, Blk. 34

FIELD NOTES of a survey of 640

acres of land made for the Public Free School Fund
by virtue of an Act of the First Called Session of
the Twenty-Sixth Legislature, approved February 23,
1900, providing for the survey and sale of the
unsurveyed school land. Said land is situated in

Magnetic Variation $11^{\circ} 15'$

Angle from Polaris in Elongation

El Paso County, about $\frac{31}{4}$ miles N. $\frac{30}{25}$ E. *Sierra Blanca*
as survey No. 21 in Block No. 34

BEGINNING AT the N. E. corner of survey No. 20; thence S. 1900 vrs. to
the S. E. corner of survey No. 20; thence E. 1900 vrs.; thence N.
1900 vrs.; thence W. 1900 vrs.

99057
CORRECT ON MAP FOR 640 ACRES
7/2/48 YES
Catered
7-6-48
R. J. Owen

to the place of beginning

R. J. Owen


J. P. Hague

Chain Carriers

I, A. H. Parker, State Surveyor for the State of Texas, do hereby
certify that the foregoing survey was made by me according to law under the direction of the Commissioner of
the General Land Office by establishing base lines for the block to which this survey belongs; that the limits,
boundaries and corners, with the marks, natural and artificial, are truly described in the foregoing Plat and Field
Notes.

Surveyed day of August 1900.

A. H. Parker
State Surveyor for the State of Texas.



Magnetic Variation $11^{\circ}15'$

Angle from Polaris in Elongation

~~El Paso~~ ^{Hudspeth} County, about $7\frac{1}{2}$ miles $N. 30^{\circ} E.$ from ^{Sierra Blanca the seat} center of County, and known as survey No. 22 in Block No. 34

BEGINNING AT the N. E. corner of survey No. 21; thence S. 1900 vrs. to the S. E. corner of survey No. 21; thence E. 1900 vrs.; thence N. 1900 vrs.; thence W. 1900 vrs.

to the place of beginning

R. J. Owen

J. P. Hague

Chain Carriers

I, A. H. Parker, State Surveyor for the State of Texas, do hereby certify that the foregoing survey was made by me according to law under the direction of the Commissioner of the General Land Office by establishing base lines for the block to which this survey belongs; that the limits, boundaries and corners, with the marks, natural and artificial, are truly described in the foregoing Plat and Field Notes.

Surveyed August day of 1900.

A. H. Parker
State Surveyor for the State of Texas.

The State of Texas, } Survey
Hudspeth }
El Paso County, } No. 22
or _____ District, } Blk. 34

FIELD NOTES of a survey of 640

acres of land made for the Public Free School Fund by virtue of an Act of the First Called Session of the Twenty-Sixth Legislature, approved February 23, 1900, providing for the survey and sale of the unsurveyed school land. Said land is situated in

The State of Texas,

Survey

El Paso

County,

No. 23

or

District,

Blk. 34FIELD NOTES of a survey of 640

acres of land made for the Public Free School Fund
by virtue of an Act of the First Called Session of
the Twenty-Sixth Legislature, approved February 23,
1900, providing for the survey and sale of the
unsurveyed school land. Said land is situated in

Magnetic Variation 11° 15'

Angle from Polaris in Elongation

HudspethEl Paso

County, about

7.22miles N. 34Sierra Blanca

E. from center of County, and known

as survey No. 23 in Block No. 34

BEGINNING AT the N. E. corner of survey No. 22; thence S. 1900 vrs. to
the S. E. corner of survey No. 22; thence E. 1900 vrs.; thence N.
1900 vrs.; thence W. 1900 vrs.

to the place of beginning


R. J. OwenJ. P. Hague

Chain Carriers

I, A. H. Parker, State Surveyor for the State of Texas, do hereby
certify that the foregoing survey was made by me according to law under the direction of the Commissioner of
the General Land Office by establishing base lines for the block to which this survey belongs; that the limits,
boundaries and corners, with the marks, natural and artificial, are truly described in the foregoing Plat and Field
Notes.

Surveyed day of August 1900.

A. H. Parker
State Surveyor for the State of Texas.



The State of Texas,

Survey

El Paso County,

No. 24

or District,

Blk. 34

FIELD NOTES of a survey of 664

acres of land made for the Public Free School Fund
by virtue of an Act of the First Called Session of
the Twenty-Sixth Legislature, approved February 23,
1900, providing for the survey and sale of the
unsurveyed school land. Said land is situated in

Magnetic Variation $11^{\circ} 15'$

Angle from Polaris in Elongation

Hudspeth
El Paso County, about 22 1/2 miles N. 35 E. from center of County, and known
as survey No. 24 in Block No. 34

BEGINNING AT the N. E. corner of survey No. 23; thence S. 1900 vrs. to
the S. E. corner of survey No. 23; thence E. 1975 vrs. to the S. W.
corner of survey No. 19, Block 33; thence N. 1900 vrs. to the S. E.
corner of survey No. 13, this Block; thence W. 1975 vrs.

to the place of beginning

R. J. Owen


J. P. Hague


Chain Carriers

I, A. H. Parker, State Surveyor for the State of Texas, do hereby
certify that the foregoing survey was made by me according to law under the direction of the Commissioner of
the General Land Office by establishing base lines for the block to which this survey belongs; that the limits,
boundaries and corners, with the marks, natural and artificial, are truly described in the foregoing Plat and Field
Notes.

Surveyed day of August 1900.

A. H. Parker
State Surveyor for the State of Texas.





Magnetic Variation $11^{\circ}15'$

Angle from Polaris in Elongation

Hudspeth
~~El Paso~~ County, about 21 miles $N. 36^{\circ} E.$ from *Sierra Blanca*
center of County, and known
as survey No. 25 in Block No. 34

BEGINNING AT the S. E. corner of survey No. 24; thence S. 1978 vrs. to
a mound of small stone in a valley or plain from which the E. perpendi-
cular rock point of Black Mountain bears $N. 2^{\circ} W.$, a sharp peak
bears $N. 36^{\circ} W.$; thence $N. 89^{\circ}37' W.$, 1975 vrs.; thence $N. 1965$
vrs. to the S. W. corner of survey No. 24; thence E. 1975 vrs.

*Patented
6-23-1959
Dist. 1951
JFW
JFW*

to the place of beginning

R. J. Owen

J. P. Hague

Chain Carriers

I, A. H. Parker, State Surveyor for the State of Texas, do hereby
certify that the foregoing survey was made by me according to law under the direction of the Commissioner of
the General Land Office by establishing base lines for the block to which this survey belongs; that the limits,
boundaries and corners, with the marks, natural and artificial, are truly described in the foregoing Plat and Field
Notes.

Surveyed day of August 1900.

A. H. Parker
State Surveyor for the State of Texas.

The State of Texas,

Survey

El Paso County,

No. 26

or District,

Blk. 34

FIELD NOTES of a survey of 660

acres of land made for the Public Free School Fund
by virtue of an Act of the First Called Session of
the Twenty-Sixth Legislature, approved February 23,
1900, providing for the survey and sale of the
unsurveyed school land. Said land is situated in

Magnetic Variation $11^{\circ}15'$

Angle from Polaris in Elongation

Hudspeth
El Paso County, about 12 1/2 miles N. ³³ Sierra Blanca the seat ~~26~~ E. from center of County, and known
as survey No. 26 in Block No. 34

BEGINNING AT the N. W. corner of survey No. 25; thence S. 1965 vrs. to
the S. W. corner of survey No. 25; thence N. $89^{\circ}37'$ W., 1900 vrs.;
thence N. 1952 vrs.; thence E. 1900 vrs.

to the place of beginning

R. J. Owen


J. P. Hague

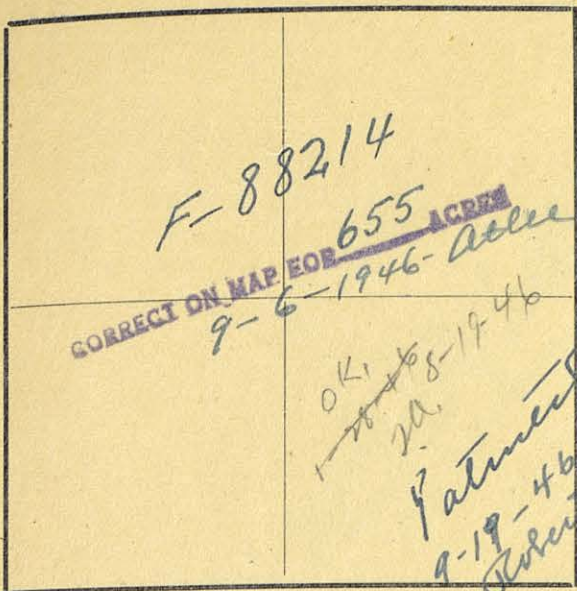
Chain Carriers

I, *A. H. Parker*, State Surveyor for the State of Texas, do hereby
certify that the foregoing survey was made by me according to law under the direction of the Commissioner of
the General Land Office by establishing base lines for the block to which this survey belongs; that the limits,
boundaries and corners, with the marks, natural and artificial, are truly described in the foregoing Plat and Field
Notes.

Surveyed day of August 1900.

A. H. Parker
State Surveyor for the State of Texas.





The State of Texas,

Survey

El Paso County,

No. 27

or District,

Blk. 34

FIELD NOTES of a survey of 655

acres of land made for the Public Free School Fund
by virtue of an Act of the First Called Session of
the Twenty-Sixth Legislature, approved February 23,
1900, providing for the survey and sale of the
unsurveyed school land. Said land is situated in

Magnetic Variation 11°15'

Angle from Polaris in Elongation

Hudspeth
El Paso

County, about

2.07

miles

32° Sierra Blanca the

N. 25 E. from

center of County

seat

as survey No. 27 in Block No. 34

BEGINNING AT the N. W. corner of survey No. 26; thence S. 1952 vrs; thence

N/ 89°37' W., 1900 vrs.; thence N. 1939 vrs.; thence E. 1900 vrs.

to the place of beginning

R. J. Owen


J. P. Hague

Chain Carriers

I, A. H. Parker, State Surveyor for the State of Texas, do hereby
certify that the foregoing survey was made by me according to law under the direction of the Commissioner of
the General Land Office by establishing base lines for the block to which this survey belongs; that the limits,
boundaries and corners, with the marks, natural and artificial, are truly described in the foregoing Plat and Field
Notes.

Surveyed day of August 1900.

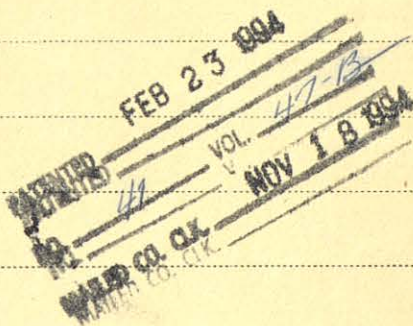
A. H. Parker
State Surveyor for the State of Texas.

Magnetic Variation 11° 15'

Angle..... from Polaris in..... Elongation

Sierra Blanca
El Paso County, about 19 miles N. 27° E. from center of County, and known
 as survey No. 28 in Block No. 34

BEGINNING AT the N. W. corner of survey No. 27; thence S. 1939 vrs. to
the S. W. corner of survey No. 27; thence N. 89° 37' W., 1900 vrs.;
thence N. 1926 vrs.; thence E. 1900 vrs.



..... to the place of beginning


R. J. OwenJ. P. Hague

} Chain Carriers

I, A. H. Parker, State Surveyor for the State of Texas, do hereby
 certify that the foregoing survey was made by me according to law under the direction of the Commissioner of
 the General Land Office by establishing base lines for the block to which this survey belongs; that the limits,
 boundaries and corners, with the marks, natural and artificial, are truly described in the foregoing Plat and Field
 Notes.

Surveyed..... day of August 1900.

A. H. Parker
 State Surveyor for the State of Texas.



Magnetic Variation $11^{\circ}15'$

Angle from Polaris in Elongation

Acadepeth
El Paso County, about

as survey No. 29 in Block No. 34

BEGINNING AT the N. W. corner of survey No. 28; thence S. 1926 vrs. to

the S. W. corner of survey No. 28; thence N. $89^{\circ}37'$ W., 1900 vrs.

thence N. 1913 vrs.; thence E. 1900 vrs.

PATENTED DEC 15 1894
NO. 88 VOL. 47-B
MAILED CO. CLK. JAN 11 1895

to the place of beginning

R. J. Owen

J. P. Hague

Chain Carriers

I, A. H. Parker, State Surveyor for the State of Texas, do hereby certify that the foregoing survey was made by me according to law under the direction of the Commissioner of the General Land Office by establishing base lines for the block to which this survey belongs; that the limits, boundaries and corners, with the marks, natural and artificial, are truly described in the foregoing Plat and Field Notes.

Surveyed day of August 1900.

A. H. Parker
State Surveyor for the State of Texas.

The State of Texas,

Survey

El Paso County,


No. 29

or District,

Blk. 34

FIELD NOTES of a survey of 646

acres of land made for the Public Free School Fund by virtue of an Act of the First Called Session of the Twenty-Sixth Legislature, approved February 23, 1900, providing for the survey and sale of the unsurveyed school land. Said land is situated in



The State of Texas,

El Paso County, Survey No. 30
or District, Blk. 34

FIELD NOTES of a survey of 642 acres of land made for the Public Free School Fund by virtue of an Act of the First Called Session of the Twenty-Sixth Legislature, approved February 23, 1900, providing for the survey and sale of the unsurveyed school land. Said land is situated in

Magnetic Variation 11°15'
Angle from Polaris in El Paso County, about 18 1/2 miles N. 25° E. from center of County, and known as survey No. 30 in Block No. 34

BEGINNING AT the N. W. corner of survey No. 29; thence S. 1913 vrs. to the S. W. corner of survey No. 29; thence N. 89°37' W. 1900 vrs. to a bar of iron in a large mound of earth from which the E. peak of Black Mountain Bears N. 30 1/2 E., the center high peak in E. bunch of Black Mountains bears N. 28 1/2 E., San Antonio Mountain bears N. 25° W. thence N. 1900 vrs.; thence E. 1900 vrs.

Alvado


PATENTED DEC 15 1894
NO. 74 VOL. 47-13
MAILED CO. CLK. JAN 11 1895

to the place of beginning
R. J. Owen } Chain Carriers
J. P. Hague }

I, A. H. Parker, State Surveyor for the State of Texas, do hereby certify that the foregoing survey was made by me according to law under the direction of the Commissioner of the General Land Office by establishing base lines for the block to which this survey belongs; that the limits, boundaries and corners, with the marks, natural and artificial, are truly described in the foregoing Plat and Field Notes.

Surveyed August day of 1900.

A. H. Parker
State Surveyor for the State of Texas.



Magnetic Variation $11^{\circ} 15'$

Angle from Polaris in Elongation

Hudspeth
El Paso County, about

22
5 miles

$18^{\circ} E$ Sierra Blanca
N. from center of County, and known

as survey No. 1 in Block No. 35

BEGINNING AT the N. W. corner of survey No. 6, Block 34; thence S. 1900
vrs. to the S. W. corner of said survey No. 6; thence W. 1900 vrs.;
thence N. 1900 vrs.; thence E. 1900 vrs. (This Block contains Good grass land)

PATENTED DEC 16 1894
NO. 89 VOL. 47-3
MAILED TO CLK JAN 11 1895

to the place of beginning

R. J. Owen


J. P. Hague

Chain Carriers

I, A. H. Parker, State Surveyor for the State of Texas, do hereby
certify that the foregoing survey was made by me according to law under the direction of the Commissioner of
the General Land Office by establishing base lines for the block to which this survey belongs; that the limits,
boundaries and corners, with the marks, natural and artificial, are truly described in the foregoing Plat and Field
Notes.

Surveyed day of August 1900.

A. H. Parker
State Surveyor for the State of Texas.



Magnetic Variation 11°15'

Angle from Polaris in Elongation

El Paso Huspeck County, about 27 miles N. 15° E Sierra Blanca

as survey No. 2 in Block No. 35

BEGINNING AT the N. W. corner of survey No. 1; thence S. 1900 vrs. to
the S. W. corner of survey No. 1; thence W. 1900 vrs.; thence N.
1900 vrs.; thence E. 1900 vrs.

PATENTED FEB 23 1894
 NO. 42 VOL. 47-B
 MAILED CO. CLK. NOV 18 1894

to the place of beginning

R. J. Owen


J. P. Hague

Chain Carriers

I, A. H. Parker, State Surveyor for the State of Texas, do hereby
 certify that the foregoing survey was made by me according to law under the direction of the Commissioner of
 the General Land Office by establishing base lines for the block to which this survey belongs; that the limits,
 boundaries and corners, with the marks, natural and artificial, are truly described in the foregoing Plat and Field
 Notes.

Surveyed August day of 1900.

A. H. Parker
 State Surveyor for the State of Texas.



Magnetic Variation 11° 15'

Angle Subsided from Polaris in El Paso County, about 7 1/2 miles N. 18° E from center of County, and known

as survey No. 3 in Block No. 35

BEGINNING AT the N. W. corner of survey No. 2; thence S. 1900 vrs. to

the S. W. corner of survey No. 2; thence W. 1900 vrs.; thence N.

1900 vrs.; thence E. 1900 vrs.

PATENTED DEC 15 1894
NO. 73 VOL. 47-B
MAILED CO. CLK. JAN 11 1895

to the place of beginning

R. J. Owen


J. P. Hague

Chain Carriers

I, A. H. Parker, State Surveyor for the State of Texas, do hereby certify that the foregoing survey was made by me according to law under the direction of the Commissioner of the General Land Office by establishing base lines for the block to which this survey belongs; that the limits, boundaries and corners, with the marks, natural and artificial, are truly described in the foregoing Plat and Field Notes.

Surveyed August day of 1900.

A. H. Parker
State Surveyor for the State of Texas.



The State of Texas,

71

Survey

El Paso

County,

No. 4

or

District,

Blk. 35

FIELD NOTES of a survey of 640

acres of land made for the Public Free School Fund
by virtue of an Act of the First Called Session of
the Twenty-Sixth Legislature, approved February 23,
1900, providing for the survey and sale of the
unsurveyed school land. Said land is situated in

Magnetic Variation 11° 15'

Angle from Polaris in Elongation

El Paso County, about 5 miles N. from center of County, and known

as survey No. 4 in Block No. 35

BEGINNING AT the N. W. corner of survey No. 3; thence S. 1900 vrs. to
the S. W. corner of survey No. 3; thence W. 1900 vrs.; thence N.
1900 vrs.; thence E. 1900 vrs.

*Patented
Apr 6 1934
file 97505
J. H. Miller*

to the place of beginning

R. J. Owen

J. P. Hague

Chain Carriers

I, A. H. Parker, State Surveyor for the State of Texas, do hereby
certify that the foregoing survey was made by me according to law under the direction of the Commissioner of
the General Land Office by establishing base lines for the block to which this survey belongs; that the limits,
boundaries and corners, with the marks, natural and artificial, are truly described in the foregoing Plat and Field
Notes.

Surveyed day of August 1900.

A. H. Parker
State Surveyor for the State of Texas.

97505

FIELD NOTES.

Survey No. 4

Block No. 35


Hudspeth County.

Filed in Land Office this the day
of 190

Commissioner.

correct on map of Hudspeth Co.
for 640⁰⁰ acres.

3-31-34
attn



The State of Texas,

Survey

El Paso County,

No. 5

or District,

Blk. 35

FIELD NOTES of a survey of 640

acres of land made for the Public Free School Fund
by virtue of an Act of the First Called Session of
the Twenty-Sixth Legislature, approved February 23,
1900, providing for the survey and sale of the
unsurveyed school land. Said land is situated in

Magnetic Variation 11°15'

Angle from Polaris in Elongation

El Paso County, about 5 miles N. from center of County, and known

as survey No. 5 in Block No. 35

BEGINNING AT the N. W. corner of survey No. 24; thence S. 1900 vrs. to
the S. W. corner of survey No. 24; thence W. 1900 vrs. to the S. E.
corner of survey No. 1, Block 36; thence N. 1900 vrs. to the S. W.
of survey No. 15, Block 28; thence E. 1900 vrs.

to the place of beginning

R. J. Owen

J. P. Hague

Chain Carriers

I, A. H. Parker, State Surveyor for the State of Texas, do hereby
certify that the foregoing survey was made by me according to law under the direction of the Commissioner of
the General Land Office by establishing base lines for the block to which this survey belongs; that the limits,
boundaries and corners, with the marks, natural and artificial, are truly described in the foregoing Plat and Field
Notes.

Surveyed August 1900.

A. H. Parker
State Surveyor for the State of Texas.

97504

FIELD NOTES.

Survey No. 5

Block No. 35

Hudspeth County.


Filed in Land Office this the day

of 190

Commissioner.

correct on map of Hudspeth Co.
for 6400 acres.

3-31-34
Add

Magnetic Variation 11°15'

Angle from Polaris in Elongation

El Paso County, about 5 miles N. 8° E Sierra Blanca from center of County, and known

as survey No. 6 in Block No. 35BEGINNING AT the S. W. corner of survey No. 5; thence S. 1900 vrs.;thence E. 1900 vrs.; thence N. 1900 vrs. to the S. E. corner ofsurvey No. 5; thence W. 1900 vrs.

PATENTED DEC 15 1994
 NO. 103 VOL. 47-B
 MAILED CO. CLK. JAN 1 1905

to the place of beginning


R. J. OwenJ. P. Hague

Chain Carriers

I, A. H. Parker, State Surveyor for the State of Texas, do hereby certify that the foregoing survey was made by me according to law under the direction of the Commissioner of the General Land Office by establishing base lines for the block to which this survey belongs; that the limits, boundaries and corners, with the marks, natural and artificial, are truly described in the foregoing Plat and Field Notes.

Surveyed August day of 1900.

A. H. Parker
 State Surveyor for the State of Texas.



The State of Texas,

71

Survey

El Paso

County,

No. 7

or

District,

Blk. 35FIELD NOTES of a survey of 640

acres of land made for the Public Free School Fund
by virtue of an Act of the First Called Session of
the Twenty-Sixth Legislature, approved February 23,
1900, providing for the survey and sale of the
unsurveyed school land. Said land is situated in

Angle from Polaris in Elongation

El Paso County, about20
5

miles

N. 11° E

from center of County, and known

as survey No. 7 in Block No. 35

BEGINNING AT the N. E. corner of survey No. 6; thence S. 1900 vrs. to

the S. E. corner of survey No. 6; thence E. 1900 vrs.; thence N.

1900 vrs.; thence W. 1900 vrs.

DEC 15 1894

PATENTED

NO.

102

VOL.

47-B

MAILED CO. CLK.

JAN

11 1895

to the place of beginning


R. J. OwenJ. P. Hogue

Chain Carriers

I, A. H. Parker, State Surveyor for the State of Texas, do hereby
certify that the foregoing survey was made by me according to law under the direction of the Commissioner of
the General Land Office by establishing base lines for the block to which this survey belongs; that the limits,
boundaries and corners, with the marks, natural and artificial, are truly described in the foregoing Plat and Field
Notes.

Surveyed day of August 1900.

State Surveyor for the State of Texas.



The State of Texas,

71

Survey
El Paso County, No. 8
 or District, Blk. 35

FIELD NOTES of a survey of 640

acres of land made for the Public Free School Fund
 by virtue of an Act of the First Called Session of
 the Twenty-Sixth Legislature, approved February 23,
 1900, providing for the survey and sale of the
 unsurveyed school land. Said land is situated in

Magnetic Variation 11° 15'

Angle from Polaris in Elongation

Hudspeth 20
El Paso County, about 5 miles N. 13° E Sierra Blanca
 from center of County, and known

as survey No. 8 in Block No. 35

BEGINNING AT the N. E. corner of survey No. 7; thence S. 1900 vrs. to
the S. E. corner of survey No. 7; thence E. 1900 vrs.; thence N.
1900 vrs.; thence W. 1900 vrs.

PATENTED DEC 15 1894
 NO. 108 VOL. 47-B
 MAILED CO. CLK. JAN 11 1895

to the place of beginning


R. J. OwenJ. P. Hague

Chain Carriers

I, A. H. Parker, State Surveyor for the State of Texas, do hereby
 certify that the foregoing survey was made by me according to law under the direction of the Commissioner of
 the General Land Office by establishing base lines for the block to which this survey belongs; that the limits,
 boundaries and corners, with the marks, natural and artificial, are truly described in the foregoing Plat and Field
 Notes.

Surveyed August day of 1900.

A. H. Parker
 State Surveyor for the State of Texas.

Magnetic Variation..... 11° 15'

Angle..... from Polaris in..... Elongation

El Paso County, about 21 miles N. 17° E from center of County, and known

as survey No. 9 in Block No. 35BEGINNING AT the N. E. corner of survey No. 8; thence S. 1900 yrs. tothe S. E. corner of survey No. 8; thence E. 1900 yrs.; thence N.1900 yrs.; thence W. 1900 yrs.

DEC 15 1894

PATENTED

NO.

107

VOL.

47-B

MAILED CO. CLK

JAN 11 1895

to the place of beginning

R. J. OwenJ. P. Hague


Chain Carriers

I, A. H. Parker, State Surveyor for the State of Texas, do hereby

certify that the foregoing survey was made by me according to law under the direction of the Commissioner of the General Land Office by establishing base lines for the block to which this survey belongs; that the limits, boundaries and corners, with the marks, natural and artificial, are truly described in the foregoing Plat and Field Notes.

Surveyed..... day of August 1900.

A. H. Parker
State Surveyor for the State of Texas.



Magnetic Variation..... 11° 15'

Angle..... from Polaris in..... Elongation

El Paso County, about 2 1/2 miles

as survey No. 10 in Block No. 35

BEGINNING AT the N. E. corner of survey No. 9; thence S. 1900 vrs. to

the S. E. corner of survey No. 9; thence E. 1900 vrs. ; thence N.

1900 vrs. to the S. E. corner of survey No. 1; thence W. 1900 vrs.

NO. 35 VOL. 47-B
 PATENTED FEB 23 1894
 MAILED CO. CL. NOV 18 1894

to the place of beginning

R. J. Owen

J. P. Hague

} Chain Carriers

I, A. H. Parker, State Surveyor for the State of Texas, do hereby certify that the foregoing survey was made by me according to law under the direction of the Commissioner of the General Land Office by establishing base lines for the block to which this survey belongs; that the limits, boundaries and corners, with the marks, natural and artificial, are truly described in the foregoing Plat and Field Notes.

Surveyed..... day of August 1900.

A. H. Parker
 State Surveyor for the State of Texas.

The State of Texas,

Survey

El Paso County,

No. 10


or..... District,

Blk. 35

FIELD NOTES of a survey of 640

acres of land made for the Public Free School Fund by virtue of an Act of the First Called Session of the Twenty-Sixth Legislature, approved February 23, 1900, providing for the survey and sale of the unsurveyed school land. Said land is situated in

N. 18° E Sierra Blanca



The State of Texas,

Survey

El Paso County,

No. 11

or District,

Blk. 35

FIELD NOTES of a survey of 640

acres of land made for the Public Free School Fund
by virtue of an Act of the First Called Session of
the Twenty-Sixth Legislature, approved February 23,
1900, providing for the survey and sale of the
unsurveyed school land. Said land is situated in

Magnetic Variation 11°15'

Angle from Polaris in Elongation

El Paso County, about 70/5 miles N. 19°E Sierra Blanca
from center of County, and known

as survey No. 11 in Block No. 35

BEGINNING AT the S. E. corner of survey No. 10; thence S. 1900 vrs. to
the S. W. corner of survey No. 18, Block 34; thence W. 1900 vrs.;
thence N. 1900 vrs.; thence E. 1900 vrs.

PATENTED FEB 23 1894
Vol. 47-B
NOV 18 1894
34
WILLIAM CO. CLK

to the place of beginning

R. J. Owen


J. P. Hague

Chain Carriers

I, A. H. Parker, State Surveyor for the State of Texas, do hereby
certify that the foregoing survey was made by me according to law under the direction of the Commissioner of
the General Land Office by establishing base lines for the block to which this survey belongs; that the limits,
boundaries and corners, with the marks, natural and artificial, are truly described in the foregoing Plat and Field
Notes.

Surveyed day of August 1900.

A. H. Parker
State Surveyor for the State of Texas.

Magnetic Variation..... 11°15'

Angle..... from Polaris in..... Elongation

Hubbards
El Paso County, about 2 1/2 miles N. 17° E from center of County, and known

as survey No. 12 in Block No. 345

BEGINNING AT the N. W. corner of survey No. 11; thence S. 1900 vrs. to
the S. W. corner of survey No. 11; thence W. 1900 vrs.; thence N.
1900 vrs.; thence E. 1900 vrs.

DEC 15 1894
 PATENTED
 NO. 106 VOL. 47-B
 MAILED CO. CLK. JAN 11 1895

to the place of beginning


R. J. OwenJ. P. Hague

Chain Carriers

I, A. H. Parker, State Surveyor for the State of Texas, do hereby
 certify that the foregoing survey was made by me according to law under the direction of the Commissioner of
 the General Land Office by establishing base lines for the block to which this survey belongs; that the limits,
 boundaries and corners, with the marks, natural and artificial, are truly described in the foregoing Plat and Field
 Notes.

Surveyed..... day of August 1900.

A. H. Parker
 State Surveyor for the State of Texas.

Magnetic Variation 11°15'

Angle..... from Polaris in..... Elongation

..... Hudson El Paso County, about 20 miles N. 17° E Sierra Blancaas survey No. 13 in Block No. 35BEGINNING AT the N. W. corner of survey No. 12; thence S. 1900 vrs. tothe S. W. corner of survey No. 12; thence W. 1900 vrs.; thence N.1900 vrs.; thence E. 1900 vrs.

PATENTED DEC 15 1994
 NO. 100 VOL. 47-B
 MAILED CO. CLK. JAN 11 1995

*OK 3/1/95
 JH*

to the place of beginning


R. J. OwenJ. P. Hague

Chain Carriers

I, A. H. Parker, State Surveyor for the State of Texas, do hereby
 certify that the foregoing survey was made by me according to law under the direction of the Commissioner of
 the General Land Office by establishing base lines for the block to which this survey belongs; that the limits,
 boundaries and corners, with the marks, natural and artificial, are truly described in the foregoing Plat and Field
 Notes.

Surveyed..... day of August 1900.

A. H. Parker
 State Surveyor for the State of Texas.

Magnetic Variation 11°15'

Angle..... from Polaris in..... Elongation

..... Nadapell 19
..... El Paso County, about 5 miles N. 11°E Sierra Blancaas survey No. 14 in Block No. 35

BEGINNING AT the N. W. corner of survey No. 13; thence S. 1900 vrs. to
the S. W. corner of survey No. 13; thence W. 1900 vrs.; thence N.
1900 vrs.; thence E. 1900 vrs.

DEC 15 1994
 PATENTED 105 VOL 47-B
 JAN 11 1995
 MAILED CO. CLK.

..... to the place of beginning


..... R. J. Owen.......... J. P. Hague.....

} Chain Carriers

I, A. H. Parker, State Surveyor for the State of Texas, do hereby
 certify that the foregoing survey was made by me according to law under the direction of the Commissioner of
 the General Land Office by establishing base lines for the block to which this survey belongs; that the limits,
 boundaries and corners, with the marks, natural and artificial, are truly described in the foregoing Plat and Field
 Notes.

Surveyed..... day of August 1900.

A. H. Parker
 State Surveyor for the State of Texas.



Magnetic Variation 11°15'

Angle..... from Polaris in..... Elongation

El Paso County, about 19 miles N. 5° E Sierra Blanca from center of County, and known

as survey No. 15 in Block No. 35

BEGINNING AT the N. W. corner of survey No. 14; thence S. 1900 vrs. to

the S. W. corner of survey No. 14; thence W. 1900 vrs. ; thence

N. 1900 vrs.; thence E. 1900 vrs.

PATENTED DEC 15 1894
NO. 104 VOL 47-13
MAILED CO. CLK. JAN 11 1895

to the place of beginning

R. J. Owen


J. P. Hague

} Chain Carriers

I, A. H. Parker, State Surveyor for the State of Texas, do hereby certify that the foregoing survey was made by me according to law under the direction of the Commissioner of the General Land Office by establishing base lines for the block to which this survey belongs; that the limits, boundaries and corners, with the marks, natural and artificial, are truly described in the foregoing Plat and Field Notes.

Surveyed..... day of August 1900.

A. H. Parker
State Surveyor for the State of Texas.

Magnetic Variation 11°15'

Angle..... from Polaris in..... Elongation

..... Huspeith 18 miles 90°E Sierra Blanca
 El Paso County, about from center of County, and known
 as survey No. 16 in Block No. 35

BEGINNING AT the S. W. corner of survey No. 15; thence S. 1900 vrs. ;
thence E. 1900 vrs. ; thence N. 1900 vrs. to the S. E. corner of
survey No. 15; thence W. 1900 vrs.

RECORDED DEC 15 1904
 NO. 99 VOL. 47-B
 MAILED CO. CLK. JAN 11 1905


..... to the place of beginning

..... R. J. Owen
 J. P. Hague } Chain Carriers

I, A. H. Parker, State Surveyor for the State of Texas, do hereby
 certify that the foregoing survey was made by me according to law under the direction of the Commissioner of
 the General Land Office by establishing base lines for the block to which this survey belongs; that the limits,
 boundaries and corners, with the marks, natural and artificial, are truly described in the foregoing Plat and Field
 Notes.

Surveyed..... day of August 1900.

A. H. Parker
 State Surveyor for the State of Texas.



The State of Texas,

Survey

El Paso County,

No. 17

or District,

Blk. 35

FIELD NOTES of a survey of 640

acres of land made for the Public Free School Fund
by virtue of an Act of the First Called Session of
the Twenty-Sixth Legislature, approved February 23,
1900, providing for the survey and sale of the
unsurveyed school land. Said land is situated in

Angle from Polaris in Elongation

El Paso

County, about

18

miles

N. 110° E

from center of County, and known

as survey No. 17 in Block No. 35

BEGINNING AT then N. E. corner of survey No. 16; thence S. 1900 vrs. to

the S. E. corner of survey No. 16; thence E. 1900 vrs.; thence N.

1900 vrs.; thence W. 1900 vrs.

DEC 15 1894
PATENTED
NO. 98 VOL. 47-B
MAILED CO. CLK. JAN 11 1895

to the place of beginning

R. J. Owen


J. P. Hague

Chain Carriers

I, A. H. Parker, State Surveyor for the State of Texas, do hereby
certify that the foregoing survey was made by me according to law under the direction of the Commissioner of
the General Land Office by establishing base lines for the block to which this survey belongs; that the limits,
boundaries and corners, with the marks, natural and artificial, are truly described in the foregoing Plat and Field
Notes.

Surveyed day of August 1900.

State Surveyor for the State of Texas.



The State of Texas,

Survey

El Paso County,No. 18

or _____ District,

Blk. 35FIELD NOTES of a survey of 640

acres of land made for the Public Free School Fund
by virtue of an Act of the First Called Session of
the Twenty-Sixth Legislature, approved February 23,
1900, providing for the survey and sale of the
unsurveyed school land. Said land is situated in

Angle _____ from Polaris in _____ Elongation

El Paso

County, about

18

miles

N. 14° ESierra Blanca

from center of County, and known

as survey No. 18 in Block No. 35BEGINNING AT the N. E. corner of survey No. 17; thence S. 1900 vrs. tothe S. E. corner of survey No. 17; thence E. 1900 vrs.; thence N.1900 vrs.; thence W. 1900 vrs.

DEC 15 1894

PATENTED

NO.

101

VOL.

47-B

MAILED CO. CLK

JAN 11 1895

to the place of beginning

R. J. OwenJ. P. Hague


Chain Carriers

I, A. H. Parker, State Surveyor for the State of Texas, do hereby

certify that the foregoing survey was made by me according to law under the direction of the Commissioner of
the General Land Office by establishing base lines for the block to which this survey belongs; that the limits,
boundaries and corners, with the marks, natural and artificial, are truly described in the foregoing Plat and Field
Notes.

Surveyed _____ day of August 1900.

A. H. Parker
State Surveyor for the State of Texas.



The State of Texas,

Survey

El Paso County,

No. 19

or District,

Blk. 35

FIELD NOTES of a survey of 640

acres of land made for the Public Free School Fund
by virtue of an Act of the First Called Session of
the Twenty-Sixth Legislature, approved February 23,
1900, providing for the survey and sale of the
unsurveyed school land. Said land is situated in

Magnetic Variation 11° 15'

Angle from Polaris in Elongation

El Paso County, about 19 miles N. 18° E Sierra Blanca
from center of County, and known

as survey No. 19 in Block No. 35

BEGINNING AT the N. E. corner of survey No. 18; thence S. 1900 vrs. to

the S. E. corner of survey No. 18; thence E. 1900 vrs.; thence N.

1900 vrs.; thence W. 1900 vrs.

PATENTED DEC 15 1894
NO. 97 VOL. 47-B
JAN 11 1895

to the place of beginning

R. J. Owens


J. P. Hague

Chain Carriers

I, A. H. Parker, State Surveyor for the State of Texas, do hereby
certify that the foregoing survey was made by me according to law under the direction of the Commissioner of
the General Land Office by establishing base lines for the block to which this survey belongs; that the limits,
boundaries and corners, with the marks, natural and artificial, are truly described in the foregoing Plat and Field
Notes.

Surveyed day of August 1900.

A. H. Parker
State Surveyor for the State of Texas.



The State of Texas,

Survey

El Paso County,

No. 20

or District,

Blk. 35

FIELD NOTES of a survey of 640

acres of land made for the Public Free School Fund
by virtue of an Act of the First Called Session of
the Twenty-Sixth Legislature, approved February 23,
1900, providing for the survey and sale of the
unsurveyed school land. Said land is situated in

Magnetic Variation 11°15'
Angle from Polaris in Elongation

El Paso County, about 5 miles N. 20° E. from center of County, and known

as survey No. 20 in Block No. 35

BEGINNING AT the N. E. corner of survey No. 19; thence S. 1900 vrs. to
the S. E. corner of survey No. 19; thence E. 1900 vrs.; thence N.
1900 vrs.; thence W. 1900 vrs.

PATENTED FEB 23 1934
VOL. 47-B
MAILED CO. CLK. NOV 18 1934

to the place of beginning

R. J. Owens


J. P. Hague

Chain Carriers

I, A. H. Parker, State Surveyor for the State of Texas, do hereby
certify that the foregoing survey was made by me according to law under the direction of the Commissioner of
the General Land Office by establishing base lines for the block to which this survey belongs; that the limits,
boundaries and corners, with the marks, natural and artificial, are truly described in the foregoing Plat and Field
Notes.

Surveyed day of August 1900.

A. H. Parker
State Surveyor for the State of Texas.



71

The State of Texas,

Survey

El Paso County,

No. 21

or District,

Blk. 35

FIELD NOTES of a survey of 640

acres of land made for the Public Free School Fund by virtue of an Act of the First Called Session of the Twenty-Sixth Legislature, approved February 23, 1900, providing for the survey and sale of the unsurveyed school land. Said land is situated in

Magnetic Variation 11° 15'

Angle from Polaris in Elongation

Angle from Polaris in El Paso County, about 18 miles N. 21° E. from center of County, and known as survey No. 21 in Block No. 35

BEGINNING AT the S. E. corner of survey No. 20; thence S. 1900 vrs. to a bar of iron in a large mound of earth from which the E. peak of Black mountain bears N. 30½ E., the center high peak in E. bunch of Black Mountain bears N. 28½ E., San Antonio Mountain bears N. 25° W.; thence W. 1900 vrs.; thence N. 1900 vrs. to the S. W. corner of survey No. 20; thence E. 1900 vrs.

PATENTED FEB 23 1894
NO. 39 VOL. 47-B
MAILED CO. CLK. NOV 1 8 1894

to the place of beginning

R. J. Owen


J. P. Hague

Chain Carriers

I, A. H. Parker, State Surveyor for the State of Texas, do hereby certify that the foregoing survey was made by me according to law under the direction of the Commissioner of the General Land Office by establishing base lines for the block to which this survey belongs; that the limits, boundaries and corners, with the marks, natural and artificial, are truly described in the foregoing Plat and Field Notes.

Surveyed day of August 1900.

State Surveyor for the State of Texas.



The State of Texas,

71

Survey

El Paso County, No. 22

or District, Blk. 35

FIELD NOTES of a survey of 640

acres of land made for the Public Free School Fund
by virtue of an Act of the First Called Session of
the Twenty-Sixth Legislature, approved February 23,
1900, providing for the survey and sale of the
unsurveyed school land. Said land is situated in

Angle from Polaris in Elongation

Kudspeth

El Paso

County, about

18
5

miles

N. 19° E

from center of County, and known

Sierra Blanca

as survey No. 22 in Block No. 35

BEGINNING AT the N.W. corner of survey No. 21; thence S. 1900 vrs. to
the S. W. corner of survey No. 21; thence W. 1900 vrs.; thence N.
1900 vrs.; thence E. 1900 vrs.

DEC 15 1994
PATENTED
NO. 96 VOL. 47-B
MAILED CO. CLK JAN 11 1995

to the place of beginning

R. J. Owen


J. P. Hague

Chain Carriers

I, A. H. Parker, State Surveyor for the State of Texas, do hereby
certify that the foregoing survey was made by me according to law under the direction of the Commissioner of
the General Land Office by establishing base lines for the block to which this survey belongs; that the limits,
boundaries and corners, with the marks, natural and artificial, are truly described in the foregoing Plat and Field
Notes.

Surveyed day of August 1900.

A. H. Parker
State Surveyor for the State of Texas.

Magnetic Variation 11°15'

Angle..... from Polaris in..... Elongation

Hubert
El Paso County, about 18 miles N. 17° E from center of County, and known

as survey No. 23 in Block No. 35BEGINNING AT the N. W. corner of survey No. 22; thence S. 1900 vrs. tothe S. W. corner of survey No. 22; thence W. 1900 vrs.; thence N.1900 vrs.; thence E. 1900 vrs.

NO. 95 DEC 15 1994
 VOL. 47-B
 JAN 11 1995
 RAULB CO. CLK

OK 7/15/95
Hubert

to the place of beginning


R. J. OwenJ. P. Hague

Chain Carriers

I, A. H. Parker, State Surveyor for the State of Texas, do hereby
 certify that the foregoing survey was made by me according to law under the direction of the Commissioner of
 the General Land Office by establishing base lines for the block to which this survey belongs; that the limits,
 boundaries and corners, with the marks, natural and artificial, are truly described in the foregoing Plat and Field
 Notes.

Surveyed..... day of August 1900.

A. H. Parker
 State Surveyor for the State of Texas.



The State of Texas,

Survey

El Paso County,

No. 24

or District,

Blk. 35

FIELD NOTES of a survey of 640

acres of land made for the Public Free School Fund
by virtue of an Act of the First Called Session of
the Twenty-Sixth Legislature, approved February 23,
1900, providing for the survey and sale of the
unsurveyed school land. Said land is situated in

Magnetic Variation 11°15'
Angle from Polaris in Elongation

El Paso County, about 17 miles N. 17° E. from center of County, and known

as survey No. 24 in Block No. 35

BEGINNING AT the N. W. corner of survey No. 23; thence S. 1900 vrs. to
the S. W. corner of survey No. 23; thence W. 1900 vrs.; thence N.
1900 vrs.; thence E. 1900 vrs.

PATENTED DEC 15 1894
NO. 94 VOL. 47-13
MAILED CO. CLK. JAN 11 1895

to the place of beginning

R. J. Owen


J. P. Hague

Chain Carriers

I, A. H. Parker, State Surveyor for the State of Texas, do hereby
certify that the foregoing survey was made by me according to law under the direction of the Commissioner of
the General Land Office by establishing base lines for the block to which this survey belongs; that the limits,
boundaries and corners, with the marks, natural and artificial, are truly described in the foregoing Plat and Field
Notes.

Surveyed day of August 1900.

A. H. Parker
State Surveyor for the State of Texas.



The State of Texas,

Survey

El Paso County, No. 25

or District, Blk. 35

FIELD NOTES of a survey of 640

acres of land made for the Public Free School Fund
by virtue of an Act of the First Called Session of
the Twenty-Sixth Legislature, approved February 23,
1900, providing for the survey and sale of the
unsurveyed school land. Said land is situated in

Magnetic Variation 11°15'
Angle from Polaris in Elongation

El Paso County, about

17.5 miles N. 9° E. Sierra Blanca

as survey No. 25 in Block No. 35

BEGINNING AT the N. W. corner of survey No. 24; thence S. 1900 vrs. to
the S. W. corner of survey No. 24; thence W. 1900 vrs. to the S. E.
corner of survey No. 17, Block 36; thence N. 1900 vrs. to the N. E.
corner of said survey No. 17; thence E. 1900 vrs.

PAID DEC 15 1994
NO. 93 VOL 47-B
JAN 11 1995
MAILED CO. CLK

to the place of beginning

R. J. Owen


J. P. Hague

Chain Carriers

I, A. H. Parker, State Surveyor for the State of Texas, do hereby
certify that the foregoing survey was made by me according to law under the direction of the Commissioner of
the General Land Office by establishing base lines for the block to which this survey belongs; that the limits,
boundaries and corners, with the marks, natural and artificial, are truly described in the foregoing Plat and Field
Notes.

Surveyed day of August 1900.

A. H. Parker
State Surveyor for the State of Texas.



Magnetic Variation $11^{\circ} 15'$

Angle..... from Polaris in..... Elongation

El Paso County, about 7 miles N. 25 W. from center of County, and known as survey No. 1 in Block No. 36

BEGINNING AT the N. W. corner of survey No. 5, Block 36, and the S. W. corner of survey No. 15, Block 28; thence S. 1900 vrs to the S. W. corner of said survey No. 5; thence W. 1700 vrs.; thence N. 1900 vrs. to the S. W. corner of survey No. 9, Block 27; thence E. 1700 vrs. (This block contains good grass land)

to the place of beginning

R. J. Owen

J. P. Hague

} Chain Carriers

I, A. H. Parker, State Surveyor for the State of Texas, do hereby certify that the foregoing survey was made by me according to law under the direction of the Commissioner of the General Land Office by establishing base lines for the block to which this survey belongs; that the limits, boundaries and corners, with the marks, natural and artificial, are truly described in the foregoing Plat and Field Notes.

Surveyed..... day of July 1900.

A. H. Parker
State Surveyor for the State of Texas.

88969

FIELD NOTES.

Survey No. 1

Block No. 36


Hudspeth County.

Filed in Land Office this the day

of 190

Commissioner.
Correct on map of Hudspeth for
572⁰⁰ acres.
3-31-34
Adler.

(This block contains good grass land)

Magnetic Variation 11° 16'

Angle from Polaris in Elongation

El Paso County, about 7 miles N. 25 W. from center of County, and known
as survey No. 2 in Block No. 36

BEGINNING AT the N. W. corner of survey No. 1; thence S. 1900 vrs. to
the S. W. corner of survey No. 1; thence W. 1700 vrs.; thence N.
1900 vrs. to the S. W. corner of survey No. 10, Block 27; thence
E. 1700 vrs.

to the place of beginning

R. J. Owen }
J. P. Hague } Chain Carriers

I, A. H. Parker, State Surveyor for the State of Texas, do hereby
certify that the foregoing survey was made by me according to law under the direction of the Commissioner of
the General Land Office by establishing base lines for the block to which this survey belongs; that the limits,
boundaries and corners, with the marks, natural and artificial, are truly described in the foregoing Plat and Field
Notes.

Surveyed day of July 1900.

A. H. Parker
State Surveyor for the State of Texas.

The State of Texas, } Survey

El Paso County, } No. 2or District, } Blk. 36FIELD NOTES of a survey of 572

acres of land made for the Public Free School Fund
by virtue of an Act of the First Called Session of
the Twenty-Sixth Legislature, approved February 23,
1900, providing for the survey and sale of the
unsurveyed school land. Said land is situated in

*Patented
Apr 6 1934
file 88776
with*

88726

FIELD NOTES.

Survey No. 2

Block No. 36


Hudspeth County.

Filed in Land Office this the _____ day
of _____ 190_____

Commissioner.

*correct on map of Hudspeth Co.
for 572.00 acres.*

*3-31-34
added*



The State of Texas,

71

Survey
 No. 3
 Blk. 36
 or District,

FIELD NOTES of a survey of 572

acres of land made for the Public Free School Fund
 by virtue of an Act of the First Called Session of
 the Twenty-Sixth Legislature, approved February 23,
 1900, providing for the survey and sale of the
 unsurveyed school land. Said land is situated in

Magnetic Variation 11° 15'

Angle from Polaris in Elongation

El Paso County, about 7 miles N. 25 W. from center of County, and known
 as survey No. 3 in Block No. 36

BEGINNING AT the N. W. corner of survey No. 2; thence S. 1900 vrs. to
 the S. W. corner of survey No. 2; thence W. 1700 vrs.; thence N.
 1900 vrs. to the S. W. corner of survey No. 11, Block 27; thence E.
 1700 vrs.

*Calculated
 Apr 6 1930
 J. H. H. Parker
 file 88722*

to the place of beginning

R. J. Owen }
 J. P. Hague } Chain Carriers

I, A. H. Parker, State Surveyor for the State of Texas, do hereby
 certify that the foregoing survey was made by me according to law under the direction of the Commissioner of
 the General Land Office by establishing base lines for the block to which this survey belongs; that the limits,
 boundaries and corners, with the marks, natural and artificial, are truly described in the foregoing Plat and Field
 Notes.

Surveyed day of July 1900.

A. H. Parker
 State Surveyor for the State of Texas.

88722

FIELD NOTES.

Survey No. 3

Block No. 36


Hudspeth County.

Filed in Land Office this the day
of 190.....

Commissioner.

*Correct on map of Hudspeth Co.
for 572⁰⁰ acres.*

*3-31-34
Atty.*



Magnetic Variation 11° 15'

Angle..... from Polaris in..... Elongation

El Paso County, about 7 miles N. 25 W. from center of County, and known as survey No. 4 in Block No. 36

BEGINNING AT the N. W. corner of survey No. 3; thence S. 1900 vrs. to the S. W. corner of survey No. 3; thence W. 1700 vrs. to the E. line of survey No. 25, Block 25; thence N. 1900 vrs. to the S. W. corner of survey No. 12, Block 27; thence E. 1700 vrs.

..... to the place of beginning

R. J. Owen

J. P. Hague

} Chain Carriers

I, A. H. Parker, State Surveyor for the State of Texas, do hereby certify that the foregoing survey was made by me according to law under the direction of the Commissioner of the General Land Office by establishing base lines for the block to which this survey belongs; that the limits, boundaries and corners, with the marks, natural and artificial, are truly described in the foregoing Plat and Field Notes.

Surveyed..... day of July 1900.

A. H. Parker
State Surveyor for the State of Texas.

88725

FIELD NOTES.

Survey No. 4

Block No. 36

Hudspeth County.


Filed in Land Office this the day

of 190

Commissioner.

correct on map of Hudspeth Co.
for 572.00 acres.

3-31-34
atler



The State of Texas,

Survey

El Paso County,

No. 5

or District,

Blk. 36

FIELD NOTES of a survey of 572

acres of land made for the Public Free School Fund
by virtue of an Act of the First Called Session of
the Twenty-Sixth Legislature, approved February 23,
1900, providing for the survey and sale of the
unsurveyed school land. Said land is situated in

Magnetic Variation 11° 15'

Angle from Polaris in Elongation

El Paso County, about 7 miles N. 25 W. from center of County, and known
as survey No. 5 in Block No. 36

BEGINNING AT the S. W. corner of survey No. 4 in the E. line of survey
No. 25, Block 25; thence S. 1900 vrs to corner in E. line of survey No.
1, Block 26; thence E. 1700 vrs.; thence N. 1900 vrs. to the S. E.
corner of survey No. 4; thence W. 1700 vrs.

to the place of beginning

R. J. Owen

J. P. Hague

Chain Carriers

I, A. H. Parker, State Surveyor for the State of Texas, do hereby
certify that the foregoing survey was made by me according to law under the direction of the Commissioner of
the General Land Office by establishing base lines for the block to which this survey belongs; that the limits,
boundaries and corners, with the marks, natural and artificial, are truly described in the foregoing Plat and Field
Notes.

Surveyed day of July 1900.

A. H. Parker
State Surveyor for the State of Texas.

88724

FIELD NOTES.

Survey No. 5

Block No. 36


Hudspeth County.

Filed in Land Office this the day

of -190

Commissioner.

Correct on map of Hudspeth Co.
for 572.00 acres. 3-31-34
Allen.

Magnetic Variation..... 11° 15'

Angle..... from Polaris in..... Elongation

El Paso County, about 7 miles N. 25 W. from center of County, and known
as survey No. 6 in Block No. 36

BEGINNING AT the N. E. corner of survey No. 5; thence S. 1900 vrs. to
the S. E. corner of survey No. 5; thence E. 1700 vrs.; thence N.
1900 vrs. to the S. E. corner of survey No. 3; thence W. 1700 vrs.

..... to the place of beginning

R. J. OwenJ. P. Hague

} Chain Carriers

I, A. H. Parker, State Surveyor for the State of Texas, do hereby
certify that the foregoing survey was made by me according to law under the direction of the Commissioner of
the General Land Office by establishing base lines for the block to which this survey belongs; that the limits,
boundaries and corners, with the marks, natural and artificial, are truly described in the foregoing Plat and Field
Notes.

Surveyed..... day of July 1900.

A. H. Parker
State Surveyor for the State of Texas.

The State of Texas,

Survey

El Paso County, No. 6or..... District, Blk. 36FIELD NOTES of a survey of 572

acres of land made for the Public Free School Fund
by virtue of an Act of the First Called Session of
the Twenty-Sixth Legislature, approved February 23,
1900, providing for the survey and sale of the
unsurveyed school land. Said land is situated in

Handwritten:
Satisfied
Apr 6, 1934
Jill 88773
M

88723

FIELD NOTES.


Survey No. 6

Block No. 36

Hudspeth County.

Filed in Land Office this the day
of 190.....

Commissioner.
*correct on map of Hudspeth Co.
for 57200 acres.
3-31-34
allen*



The State of Texas,

71

Survey

El Paso County,

No. 7

or District,

Blk. 36

FIELD NOTES of a survey of 572

acres of land made for the Public Free School Fund
by virtue of an Act of the First Called Session of
the Twenty-Sixth Legislature, approved February 23,
1900, providing for the survey and sale of the
unsurveyed school land. Said land is situated in

Magnetic Variation 11° 15'

Angle from Polaris in Elongation

El Paso County, about 7 miles N. 25 W. from center of County, and known
as survey No. 7 in Block No. 36.

BEGINNING AT the N. E. corner of survey No. 6; thence S. 1900 vrs. to
the S. E. corner of survey No. 6; thence E. 1700 vrs.; thence N.
1900 vrs. to the S. E. corner of survey No. 2; thence W. 1700 vrs.

to the place of beginning

R. J. Owen

J. P. Hague

Chain Carriers

I, A. H. Parker, State Surveyor for the State of Texas, do hereby
certify that the foregoing survey was made by me according to law under the direction of the Commissioner of
the General Land Office by establishing base lines for the block to which this survey belongs; that the limits,
boundaries and corners, with the marks, natural and artificial, are truly described in the foregoing Plat and Field
Notes.

Surveyed day of July 1900.

A. H. Parker
State Surveyor for the State of Texas.

*Patented
Apr 6. 1934
file 88467
mill*

88967

FIELD NOTES.


Survey No. 7

Block No. 36

Hudspeth County.

Filed in Land Office this the day
of 190

Commissioner.
correct on map of Hudspeth Co.
for 57200 acres.
3-31-24
allie



Magnetic Variation..... $11^{\circ}15'$

Angle..... from Polaris in..... Elongation

..... El Paso County, about 7 miles N. 25 W. from center of County, and known as survey No. 8 in Block No. 36

BEGINNING AT the N. E. corner of survey No. 7; thence S. 1800 vrs. to the S. E. corner of survey No. 7; thence E. 1700 vrs. to the S. W. corner of survey No. 6, Block 35; thence N. 1900 vrs. to the S. E. corner of survey No. 1, this Block; thence W. 1700 vrs.

..... to the place of beginning

..... R. J. Owen } Chain Carriers
..... J. P. Hague }

I, A. H. Parker, State Surveyor for the State of Texas, do hereby certify that the foregoing survey was made by me according to law under the direction of the Commissioner of the General Land Office by establishing base lines for the block to which this survey belongs; that the limits, boundaries and corners, with the marks, natural and artificial, are truly described in the foregoing Plat and Field Notes.

Surveyed..... day of July 1900.

..... A. H. Parker State Surveyor for the State of Texas.

The State of Texas,

..... El Paso County, } Survey
or..... District, } No. 8
Blk. 36

FIELD NOTES of a survey of..... 572

acres of land made for the Public Free School Fund by virtue of an Act of the First Called Session of the Twenty-Sixth Legislature, approved February 23, 1900, providing for the survey and sale of the unsurveyed school land. Said land is situated in

*Calculated
Apr 6 1896
Jill 88968
mif*

88968

FIELD NOTES.


Survey No. 8

Block No. 36

Hudspeth County.

Filed in Land Office this the day
of 190.....

Commissioner.
*correct on map of Hudspeth Co.
for 572.00 ac. 3-31-74
atlas*



Magnetic Variation..... 11°15'

Angle..... from Polaris in..... Elongation

El Paso County, about 19 miles N. 70° E. Sierra Blanca from center of County, and known

as survey No. 9 in Block No. 36

BEGINNING AT the S. E. corner of survey No. 8; thence S. 1900 vrs. to
the S. W. corner of survey No. 15, Block 36; thence W. 1700 vrs.;
thence N. 1900 vrs. to the S. W. corner of survey No. 8; thence E.
1700 vrs.

PATENTED FEB 23 1904
 NO. 27 VOL. 47-B
 MAILED CO. CLK. NOV 18 1904

to the place of beginning

R. J. Owen


J. P. Hague

} Chain Carriers

I, A. H. Parker, State Surveyor for the State of Texas, do hereby
 certify that the foregoing survey was made by me according to law under the direction of the Commissioner of
 the General Land Office by establishing base lines for the block to which this survey belongs; that the limits,
 boundaries and corners, with the marks, natural and artificial, are truly described in the foregoing Plat and Field
 Notes.

Surveyed..... day of July 1900.

A. H. Parker
 State Surveyor for the State of Texas.

Magnetic Variation 11°15'

Angle..... from Polaris in..... Elongation

Rubspitt
El Paso County, about 19 miles 3° E Tierra Blancaas survey No. 10 in Block No. 36

BEGINNING AT the N. W. corner of survey No. 9; thence S. 1900 vrs. to
the S. W. corner of survey No. 9; thence W. 1700 vrs.; thence N.
1900 vrs. to the S. W. corner of survey No. 7; thence E. 1700 vrs.

PATENTED FEB 23 1894
 NO. 26 VOL. 47-B
 MAILED CO. CLK. NOV 18 1894

..... to the place of beginning


R. J. OwenJ. P. Hague

} Chain Carriers

I, A. H. Parker, State Surveyor for the State of Texas, do hereby
 certify that the foregoing survey was made by me according to law under the direction of the Commissioner of
 the General Land Office by establishing base lines for the block to which this survey belongs; that the limits,
 boundaries and corners, with the marks, natural and artificial, are truly described in the foregoing Plat and Field
 Notes.

Surveyed..... day of July 1900.

A. H. Parker
 State Surveyor for the State of Texas.



The State of Texas,

Survey

*Hudspeth**El Paso*

County,

No. *11*

or

District,

Blk. *36*FIELD NOTES of a survey of *572.2*

acres of land made for the Public Free School Fund
by virtue of an Act of the First Called Session of
the Twenty-Sixth Legislature, approved February 23,
1900, providing for the survey and sale of the
unsurveyed school land. Said land is situated in

Magnetic Variation *11° 15'*

Angle from Polaris in Elongation

*Hudspeth**El Paso*County, about *21*

miles

*North**Sierra Blanca*

from center of County, and known

as survey No. *11* in Block No. *36*

BEGINNING AT the N. W. corner of survey No. 10; thence S. 1900 vrs. to
the S. W. corner of survey No. 10; thence W. 1700 vrs.; thence N.
1900 vrs. to the S. W. corner of survey No. 6; thence E. 1700 vrs.

to the place of beginning

*R. J. Owen**J. P. Hague*

Chain Carriers

I, *A. H. Parker*, State Surveyor for the State of Texas, do hereby
certify that the foregoing survey was made by me according to law under the direction of the Commissioner of
the General Land Office by establishing base lines for the block to which this survey belongs; that the limits,
boundaries and corners, with the marks, natural and artificial, are truly described in the foregoing Plat and Field
Notes.

Surveyed day of *July* 1900.

A. H. Parker
State Surveyor for the State of Texas.

The State of Texas,

Survey

Hudspeth
~~El Paso~~ County, No. 12
 or District, Blk. 36

FIELD NOTES of a survey of 572.2

acres of land made for the Public Free School Fund
 by virtue of an Act of the First Called Session of
 the Twenty-Sixth Legislature, approved February 23,
 1900, providing for the survey and sale of the
 unsurveyed school land. Said land is situated in

Magnetic Variation 11° 15'

Angle from Polaris in Elongation

Hudspeth
~~El Paso~~ County, about 21 miles 03° *Sierra Blanca*
 as survey No. 12 in Block No. 36

BEGINNING AT the N. W. corner of survey No. 11; thence S. 1900 vrs. to
 the S. W. corner of survey No. 11; thence W. 1700 vrs. to the E.
 line of survey No. 12, Block 26; thence N. 1900 vrs. to the S. W.
 corner of survey No. 5, this Block; thence E. 1700 vrs.

to the place of beginning

R. J. Owen


J. P. Hague

Chain Carriers

I, A. H. Parker, State Surveyor for the State of Texas, do hereby
 certify that the foregoing survey was made by me according to law under the direction of the Commissioner of
 the General Land Office by establishing base lines for the block to which this survey belongs; that the limits,
 boundaries and corners, with the marks, natural and artificial, are truly described in the foregoing Plat and Field
 Notes.

Surveyed day of July 1900.

A. H. Parker
 State Surveyor for the State of Texas.



The State of Texas,

Survey

Hudspeth~~El Paso~~

County,

No. *13*

or

District,

Blk. *36*FIELD NOTES of a survey of *572.2*

acres of land made for the Public Free School Fund
by virtue of an Act of the First Called Session of
the Twenty-Sixth Legislature, approved February 23,
1900, providing for the survey and sale of the
unsurveyed school land. Said land is situated in

Magnetic Variation *110° 15'*

Angle from Polaris in Elongation

Hudspeth~~El Paso~~

County, about

20

miles

*03°*N. *25* W.*Sierra Blanca*

from center of County, and known

as survey No. *13* in Block No. *36*

BEGINNING AT the the S. W. corner of survey No. 12 in the E. line of
survey No. 12, Block 26; thence E. 1700 vrs. to the S. E. corner of
survey No. 12; thence S. 1900 vrs.; thence W. 1700 vrs. to the E.
line of survey No. 13, Block 26; thence N. 1900 vrs.

to the place of beginning


*R. I. Owen**J. P. Hague*


Chain Carriers

I, *A. H. Parker*, State Surveyor for the State of Texas, do hereby
certify that the foregoing survey was made by me according to law under the direction of the Commissioner of
the General Land Office by establishing base lines for the block to which this survey belongs; that the limits,
boundaries and corners, with the marks, natural and artificial, are truly described in the foregoing Plat and Field
Notes.

Surveyed day of *July* 1900.

A. H. Parker
State Surveyor for the State of Texas.



Magnetic Variation..... $11^{\circ}15'$

Angle..... from Polaris in..... Elongation

Hudspeth
~~El Paso~~ County, about 20
7 miles North Sierra Blanca
~~N. 25 W.~~ from center of County, and known
 as survey No. 14 in Block No. 36

BEGINNING AT the N. E. corner of survey No. 13; thence S. 1900 vrs. to
 the S. E. corner of survey No. 13; thence E. 1700 vrs.; thence N.
 1900 vrs. to the S. E. corner of survey No. 11; thence W. 1700 vrs.

to the place of beginning

R. J. Owen
J. P. Hague } Chain Carriers

I, A. H. Parker, State Surveyor for the State of Texas, do hereby
 certify that the foregoing survey was made by me according to law under the direction of the Commissioner of
 the General Land Office by establishing base lines for the block to which this survey belongs; that the limits,
 boundaries and corners, with the marks, natural and artificial, are truly described in the foregoing Plat and Field
 Notes.

Surveyed..... day of July 1900.


A. H. Parker
 State Surveyor for the State of Texas.

The State of Texas,

Hudspeth
~~El Paso~~ County, } Survey
 No. 14
 or..... District, } Blk. 36

FIELD NOTES of a survey of 572.2

acres of land made for the Public Free School Fund
 by virtue of an Act of the First Called Session of
 the Twenty-Sixth Legislature, approved February 23,
 1900, providing for the survey and sale of the
 unsurveyed school land. Said land is situated in

Magnetic Variation 11°15'

Angle..... from Polaris in..... Elongation

El Paso County, about 18 miles 3° E from center of County, and known

as survey No. 15 in Block No. 36BEGINNING AT the N. E. corner of survey No. 14; thence S. 1900 vrs. tothe S. E. corner of survey No. 14; thence E. 1700 vrs.; thence N.1900 vrs. to the S. E. corner of survey No. 16; thence W. 1700 vrs.

PATENTED FEB 23 1894
 NO. 30 12 47-B
 MAILED CO. CLK. NOV 18 1894

to the place of beginning


R. J. OwenJ. P. Hague

Chain Carriers

I, A. H. Parker, State Surveyor for the State of Texas, do hereby certify that the foregoing survey was made by me according to law under the direction of the Commissioner of the General Land Office by establishing base lines for the block to which this survey belongs; that the limits, boundaries and corners, with the marks, natural and artificial, are truly described in the foregoing Plat and Field Notes.

Surveyed..... day of July 1900.

A. H. Parker
 State Surveyor for the State of Texas.



The State of Texas,

Survey

El Paso County,

No. 16

or District,

Blk. 36

FIELD NOTES of a survey of 572

acres of land made for the Public Free School Fund by virtue of an Act of the First Called Session of the Twenty-Sixth Legislature, approved February 23, 1900, providing for the survey and sale of the unsurveyed school land. Said land is situated in

Magnetic Variation 11°15'

Angle from Polaris in Elongation

El Paso County, about

18

miles

50 E

N. 26 W.

Sierra Blanca

as survey No. 16 in Block No. 36

BEGINNING AT the N. E. corner of survey No. 15; thence S. 1900 vrs. to the S. E. corner of survey No. 15; thence E. 1700 vrs. to the S. W. corner of survey No. 16, Block 35; thence N. 1900 vrs. to the S. E. corner of survey No. 9; thence W. 1700 vrs.

PATENTED FEB 23 1901
NO. 29 Vol. 47-B
MAILED CO. CLK. NOV 18 1901

to the place of beginning

R. J. Owen


J. P. Hague

Chain Carriers

I, A. H. Parker, State Surveyor for the State of Texas, do hereby certify that the foregoing survey was made by me according to law under the direction of the Commissioner of the General Land Office by establishing base lines for the block to which this survey belongs; that the limits, boundaries and corners, with the marks, natural and artificial, are truly described in the foregoing Plat and Field Notes.

Surveyed day of July 1900.

State Surveyor for the State of Texas.



Magnetic Variation $11^{\circ} 15'$

Angle from Polaris in Elongation

Subsidiary
El Paso County, about

as survey No. 17 in Block No. 36

BEGINNING AT the S. E. corner of survey No. 16; thence S. 1900 vrs. to
the S. W. corner of survey No. 25, Block 35; thence W. 1700 vrs.;
thence N. 1900 vrs. to the S. W. corner of survey No. 16; thence E.
1700 vrs.

PATENTED FEB 23 1894
NO. 28
MAILED CO. CLK. NOV 18 1894
REL. 47-B

to the place of beginning

R. J. Owen

J. P. Hague

Chain Carriers

I, A. H. Parker, State Surveyor for the State of Texas, do hereby
certify that the foregoing survey was made by me according to law under the direction of the Commissioner of
the General Land Office by establishing base lines for the block to which this survey belongs; that the limits,
boundaries and corners, with the marks, natural and artificial, are truly described in the foregoing Plat and Field
Notes.

Surveyed day of July 1900.

A. H. Parker
State Surveyor for the State of Texas.

The State of Texas,

Survey

El Paso County,

No. 17


or District,

Blk. 36

FIELD NOTES of a survey of 572

acres of land made for the Public Free School Fund
by virtue of an Act of the First Called Session of
the Twenty-Sixth Legislature, approved February 23,
1900, providing for the survey and sale of the
unsurveyed school land. Said land is situated in

17 miles N. 7° E. Sierra Blanca from center of County, and known



Magnetic Variation 11° 15'

Angle..... from Polaris in..... Elongation

El Paso County, about 17 miles N. 88° E from center of County, and known

as survey No. 18 in Block No. 36

BEGINNING AT the N.W. corner of survey No. 17; thence S. 1900 vrs. to
the S. W. corner of survey No. 17; thence W. 1700 vrs.; thence N.
1900 vrs. to the S. W. corner of survey No. 15; thence E. 1700 vrs.

PATENTED FEB 23 1894
 NO. 31 Vol. 47-B
 MAILED CO. CLK. NOV 18 1894

to the place of beginning

R. J. Owen


J. P. Hague

} Chain Carriers

I, A. H. Parker, State Surveyor for the State of Texas, do hereby
 certify that the foregoing survey was made by me according to law under the direction of the Commissioner of
 the General Land Office by establishing base lines for the block to which this survey belongs; that the limits,
 boundaries and corners, with the marks, natural and artificial, are truly described in the foregoing Plat and Field
 Notes.

Surveyed..... day of July 1900.

A. H. Parker
 State Surveyor for the State of Texas.



The State of Texas,

71

Hudspeth
~~El Paso~~ County, Survey No. 19
 or District, Blk. 36

FIELD NOTES of a survey of 572.2

acres of land made for the Public Free School Fund
 by virtue of an Act of the First Called Session of
 the Twenty-Sixth Legislature, approved February 23,
 1900, providing for the survey and sale of the
 unsurveyed school land. Said land is situated in

Magnetic Variation $11^{\circ} 15'$
 Angle from Polaris in Elongation

Hudspeth
~~El Paso~~ County, about 19 miles North Sierra Blanca
 as survey No. 19 in Block No. 36

BEGINNING AT the N. W. corner of survey No. 18; thence S. 1900 vrs. to
 the S. W. corner of survey No. 18; thence W. 1700 vrs.; thence N.
 1900 vrs. to the S. W. corner of survey No. 14; thence E. 1700 vrs.


to the place of beginning

R. J. Owen
J. P. Hague } Chain Carriers

I, *A. H. Parker*, State Surveyor for the State of Texas, do hereby
 certify that the foregoing survey was made by me according to law under the direction of the Commissioner of
 the General Land Office by establishing base lines for the block to which this survey belongs; that the limits,
 boundaries and corners, with the marks, natural and artificial, are truly described in the foregoing Plat and Field
 Notes.

Surveyed day of July 1900.

A. H. Parker
 State Surveyor for the State of Texas.

Magnetic Variation 11°15'Angle Hudspeth from Polaris in El Paso Elongation

El Paso County, about 7 miles N. 25° W. from center of County, and known as survey No. 20 in Block No. 36

BEGINNING AT the N. W. corner of survey No. 19; thence S. 1900 vrs. to the S. W. corner of survey No. 19; thence W. 1700 vrs. to the E. line of survey No. 24, Block 26; thence N. 1900 vrs. to the S. W. corner of survey No. 13; thence E. 1700 vrs.

to the place of beginning

R. J. OwenJ. P. Hague

Chain Carriers

I, A. H. Parker, State Surveyor for the State of Texas, do hereby certify that the foregoing survey was made by me according to law under the direction of the Commissioner of the General Land Office by establishing base lines for the block to which this survey belongs; that the limits, boundaries and corners, with the marks, natural and artificial, are truly described in the foregoing Plat and Field Notes.

Surveyed day of July 1900.

A. H. Parker
State Surveyor for the State of Texas.

The State of Texas,


Survey

Hudspeth
El Paso County, No. 20

or District, Blk. 36

FIELD NOTES of a survey of 572.2

acres of land made for the Public Free School Fund by virtue of an Act of the First Called Session of the Twenty-Sixth Legislature, approved February 23, 1900, providing for the survey and sale of the unsurveyed school land. Said land is situated in



The State of Texas,

Survey

El Paso County,
or _____ District,

No. 1Blk. 37FIELD NOTES of a survey of 572

acres of land made for the Public Free School Fund
by virtue of an Act of the First Called Session of
the Twenty-Sixth Legislature, approved February 23,
1900, providing for the survey and sale of the
unsurveyed school land. Said land is situated in

Magnetic Variation 11°15'

Angle _____ from Polaris in _____ Elongation

Hudspeth 16 1/2 N 70° E Sierra Blanca
El Paso County, about 5 miles W. from center of County, and known

as survey No. 1 in Block No. 37

BEGINNING AT the S.E. corner of survey No. 17, Block 36; thence S. 1900
vrs.; thence W. 1700 vrs.; thence N. 1900 vrs. to the S. W. corner
of survey No. 17, Block 36; thence E. 1200 vrs. (This Block contains
good grass land)

Patented
12-2-62
Zull

96248
CORRECT ON MAP FOR 572 ACRES
12-27-61 *VES*

to the place of beginning

R. J. OwenJ. P. Hague

Chain Carriers

I, A. H. Parker, State Surveyor for the State of Texas, do hereby
certify that the foregoing survey was made by me according to law under the direction of the Commissioner of
the General Land Office by establishing base lines for the block to which this survey belongs; that the limits,
boundaries and corners, with the marks, natural and artificial, are truly described in the foregoing Plat and Field
Notes.

Surveyed _____ day of July 1900.

A. H. Parker
State Surveyor for the State of Texas.

The State of Texas,

Survey

El Paso County, No. 2
 or District, Blk. 37

FIELD NOTES of a survey of 572

acres of land made for the Public Free School Fund
 by virtue of an Act of the First Called Session of
 the Twenty-Sixth Legislature, approved February 23,
 1900, providing for the survey and sale of the
 unsurveyed school land. Said land is situated in

Magnetic Variation 11° 15'

Angle from Polaris in Elongation

Hudspeth County, about 16 miles N 30° E from Sierra Blanca
El Paso County, about 5 miles W. from center of County, and known
 as survey No. 2 in Block No. 37

BEGINNING AT the N. W. corner of survey No. 1; thence S. 1900 vrs. to
the S. W. corner of survey No. 1; thence W. 1700 vrs.; thence N.
1900 vrs. to the S. W. corner of survey No. 18, Block 36; thence E.
1700 vrs.

patented
2-2-62
zull

96244
 CORRECT ON MAP FOR 572 ACRES
 12-27-61 YES

to the place of beginning


R. J. OwenJ. P. Hague

Chain Carriers

I, A. H. Parker, State Surveyor for the State of Texas, do hereby
 certify that the foregoing survey was made by me according to law under the direction of the Commissioner of
 the General Land Office by establishing base lines for the block to which this survey belongs; that the limits,
 boundaries and corners, with the marks, natural and artificial, are truly described in the foregoing Plat and Field
 Notes.

Surveyed July day of July 1900.

A. H. Parker
 State Surveyor for the State of Texas.



The State of Texas,

Survey

El Paso County,

No. 3

or District,

Blk. 37

FIELD NOTES of a survey of 572

acres of land made for the Public Free School Fund by virtue of an Act of the First Called Session of the Twenty-Sixth Legislature, approved February 23, 1900, providing for the survey and sale of the unsurveyed school land. Said land is situated in

Magnetic Variation 11°15'

Angle from Polaris in Elongation

Hudspeth County, about 16 miles North Sierra Blanca

El Paso County, about 5 miles N. from center of County, and known

as survey No. 3 in Block No. 37

BEGINNING AT the N. W. corner of survey No. 2; thence S. 1900 vrs. to

the S. W. corner of survey No. 2; thence W. 1700 vrs.; thence N.

1900 vrs. to the S. W. corner of survey No. 19, Block 38; thence E.

1700 vrs.

*Patented
2-2-62
Zull*

96243
CORRECT ON MAP FOR 572 ACRES
12-27-61 YES

to the place of beginning

R. J. Owen


Chain Carriers

J. P. Hague

I, A. H. Parker, State Surveyor for the State of Texas, do hereby certify that the foregoing survey was made by me according to law under the direction of the Commissioner of the General Land Office by establishing base lines for the block to which this survey belongs; that the limits, boundaries and corners, with the marks, natural and artificial, are truly described in the foregoing Plat and Field Notes.

Surveyed day of July 1900.

A. H. Parker
State Surveyor for the State of Texas.



The State of Texas,

Survey

El Paso County,

No. 4

or District,

Blk. 37

FIELD NOTES of a survey of 572

acres of land made for the Public Free School Fund
by virtue of an Act of the First Called Session of
the Twenty-Sixth Legislature, approved February 23,
1900, providing for the survey and sale of the
unsurveyed school land. Said land is situated in

Magnetic Variation 11° 15'

Angle from Polaris in Elongation

Hudspeth County, about 16 miles N. 3° W. from center of County, and known
as survey No. 4 in Block No. 37

BEGINNING AT the N. W. corner of survey No. 3; thence S. 1900 vrs. to

the S. W. corner of survey No. 3; thence W. 1700 vrs. to the E.

line of survey No. 1, Tsp. No. 6, Block 71, T. & P. Ry. Co.; thence

N. 1900 vrs. to the S. W. corner of survey No. 20, Block 36, from

which the N. E. corner of said Tsp. No. 6, bears S. 955 vrs.; thence

E. 1700 vrs.

Patented
2-2-62
Zull

96245
CORRECT ON MAP FOR 572 ACRES
12-27-61 VES

to the place of beginning

R. J. Owen


J. P. Hague

Chain Carriers

I, A. H. Parker, State Surveyor for the State of Texas, do hereby
certify that the foregoing survey was made by me according to law under the direction of the Commissioner of
the General Land Office by establishing base lines for the block to which this survey belongs; that the limits,
boundaries and corners, with the marks, natural and artificial, are truly described in the foregoing Plat and Field
Notes.

Surveyed day of July 1900.

A. H. Parker
State Surveyor for the State of Texas.



The State of Texas,

71

Survey

El Paso County,

No. 5

or District,

Blk. 37

FIELD NOTES of a survey of 572

acres of land made for the Public Free School Fund by virtue of an Act of the First Called Session of the Twenty-Sixth Legislature, approved February 23, 1900, providing for the survey and sale of the unsurveyed school land. Said land is situated in

Magnetic Variation 11°15'

Angle from Polaris in Elongation

El Paso County, about 5 miles W. from center of County, and known as survey No. 5 in Block No. 37

BEGINNING AT the S. W. corner of survey No. 4, in the E. line of survey No. 1, Tsp. No. 6, Block 71, T. & P. Ry. Co.; thence E. 1700 vrs. to the S. E. corner of survey No. 4; thence S. 1900 vrs.; thence W. 1700 vrs. to the E. line of survey No. 12, said Tsp. No. 6; thence N. 1900 vrs.

to the place of beginning

R. J. Owen


J. P. Hague

Chain Carriers

I, A. H. Parker, State Surveyor for the State of Texas, do hereby certify that the foregoing survey was made by me according to law under the direction of the Commissioner of the General Land Office by establishing base lines for the block to which this survey belongs; that the limits, boundaries and corners, with the marks, natural and artificial, are truly described in the foregoing Plat and Field Notes.

Surveyed day of July 1900.

A. H. Parker
State Surveyor for the State of Texas.



The State of Texas,

Survey.

El Paso County,

No. 6

or District,

Blk. 37

FIELD NOTES of a survey of 572

acres of land made for the Public Free School Fund
by virtue of an Act of the First Called Session of
the Twenty-Sixth Legislature, approved February 23,
1900, providing for the survey and sale of the
unsurveyed school land. Said land is situated in

Magnetic Variation 11° 15'

Angle from Polaris in Elongation

Hudspeth

El Paso

County, about

15
5

miles

North

Sierra Blanca

from center of County, and known

as survey No. 6 in Block No. 37

BEGINNING AT the N. E. corner of survey No. 5; thence S. 1900 vrs. to

the S. E. corner of survey No. 5; thence E. 1700 vrs.; thence N.

1900 vrs. to the S. E. corner of survey No. 3; thence W. 1700 vrs.

patented
12-6-62
Zull

86344
CORRECT ON MAP FOR 572 ACRES
12-27-61 VES

to the place of beginning

R. J. Owen


J. P. Hague

Chain Carriers

I, A. H. Parker, State Surveyor for the State of Texas, do hereby
certify that the foregoing survey was made by me according to law under the direction of the Commissioner of
the General Land Office by establishing base lines for the block to which this survey belongs; that the limits,
boundaries and corners, with the marks, natural and artificial, are truly described in the foregoing Plat and Field
Notes.

Surveyed day of July 1900.

State Surveyor for the State of Texas.



The State of Texas,

Survey

El Paso County, No. 7
 or District, Blk. 37

FIELD NOTES of a survey of 572

acres of land made for the Public Free School Fund
 by virtue of an Act of the First Called Session of
 the Twenty-Sixth Legislature, approved February 23,
 1900, providing for the survey and sale of the
 unsurveyed school land. Said land is situated in

Magnetic Variation 11° 15'

Angle from Polaris in Elongation

Hudspeth 15 1/2 N 4° E Sierra Blanca
El Paso County, about 5 miles W from center of County, and known

as survey No. 7 in Block No. 37

BEGINNING AT the N. E. corner of survey No. 6; thence S. 1900 vrs. to
the S. E. corner of survey No. 6; thence E. 1700 vrs.; thence N.
1900 vrs. to the S. E. corner of survey No. 2; thence W. 1700 vrs.

patented
2-5-62
gull

86343
 CORRECT ON MAP FOR 572 ACRES
12-27-61 VES

to the place of beginning

R. J. OwenJ. P. Hague

Chain Carriers

I, A. H. Parker, State Surveyor for the State of Texas, do hereby
 certify that the foregoing survey was made by me according to law under the direction of the Commissioner of
 the General Land Office by establishing base lines for the block to which this survey belongs; that the limits,
 boundaries and corners, with the marks, natural and artificial, are truly described in the foregoing Plat and Field
 Notes.

Surveyed July day of July 1900.

A. H. Parker
 State Surveyor for the State of Texas.

The State of Texas,

Survey

El Paso County,No. 8

or District,

Blk. 37FIELD NOTES of a survey of 572

acres of land made for the Public Free School Fund
by virtue of an Act of the First Called Session of
the Twenty-Sixth Legislature, approved February 23,
1900, providing for the survey and sale of the
unsurveyed school land. Said land is situated in

Magnetic Variation 11°15'

Angle from Polaris in Elongation

Hudspeth 15 1/2 N. 5° E Sierra Blanca
El Paso County, about 8 miles W. from center of County, and known

as survey No. 8 in Block No. 37BEGINNING AT the N. E. corner of survey No. 7; thence S. 1900 vrs. tothe S. E. corner of survey No. 7; thence E. 1700 vrs.; thence N.1900 vrs. to the S. E. corner of survey No. 1; thence W. 1700 vrs.

*Patented
2-6-62
Zell*

86342
CORRECT ON MAP FOR 572 ACRES
12-27-61 VES

to the place of beginning

R. J. OwenJ. P. Hague

Chain Carriers

I, A. H. Parker, State Surveyor for the State of Texas, do hereby
certify that the foregoing survey was made by me according to law under the direction of the Commissioner of
the General Land Office by establishing base lines for the block to which this survey belongs; that the limits,
boundaries and corners, with the marks, natural and artificial, are truly described in the foregoing Plat and Field
Notes.

Surveyed day of July 1900.

A. H. Parker
State Surveyor for the State of Texas.

The State of Texas,

Survey

El Paso County,No. 9

or _____ District,

Blk. 37FIELD NOTES of a survey of 572

acres of land made for the Public Free School Fund
by virtue of an Act of the First Called Session of
the Twenty-Sixth Legislature, approved February 23,
1900, providing for the survey and sale of the
unsurveyed school land. Said land is situated in

Magnetic Variation 11°15'
Angle _____ from Polaris in _____ Elongation

Hudspeth County, about 14 1/2 miles N 7° E Sierra Blanca
El Paso from center of County, and known

as survey No. 9 in Block No. 37

BEGINNING AT S. E. corner of survey No. 8; thence S. 1900 vrs.; thence
W. 1700 vrs.; thence N. 1900 vrs. to the S. W. corner of survey No. 8;
thence E. 1700 vrs.

Patented
2-5-62
Zuel

12.27.61 VES
CORRECT ON MAP FOR 572 ACRES
86338

to the place of beginning

R. J. OwenJ. P. Hague

Chain Carriers

I, A. H. Parker, State Surveyor for the State of Texas, do hereby
certify that the foregoing survey was made by me according to law under the direction of the Commissioner of
the General Land Office by establishing base lines for the block to which this survey belongs; that the limits,
boundaries and corners, with the marks, natural and artificial, are truly described in the foregoing Plat and Field
Notes.

Surveyed _____ day of July 1900.

A. H. Parker
State Surveyor for the State of Texas.

The State of Texas,

Survey

El Paso County,No. 10

or _____ District,

Blk. 37FIELD NOTES of a survey of 572

acres of land made for the Public Free School Fund
by virtue of an Act of the First Called Session of
the Twenty-Sixth Legislature, approved February 23,
1900, providing for the survey and sale of the
unsurveyed school land. Said land is situated in

Magnetic Variation 11° 15'

Angle _____ from Polaris in _____ Elongation

Hudspeth14N 2° ESierra BlancaEl Paso

County, about

5

miles

W.

from center of County, and known

as survey No. 10 in Block No. 37BEGINNING AT the N. W. corner of survey No. 9; thence S. 1900 vrs. tothe S. W. corner of survey No. 9; thence W. 1700 vrs.; thence N.1900 vrs. to the S. W. corner of survey No. 7; thence E. 1700 vrs.

12-27-61 VES
CORRECT ON MAP FOR 572 ACRES
86341

Patented
2-5-62
Zull

to the place of beginning


R. J. OwenJ. P. Hague

Chain Carriers

I, A. H. Parker, State Surveyor for the State of Texas, do hereby
certify that the foregoing survey was made by me according to law under the direction of the Commissioner of
the General Land Office by establishing base lines for the block to which this survey belongs; that the limits,
boundaries and corners, with the marks, natural and artificial, are truly described in the foregoing Plat and Field
Notes.

Surveyed _____ day of July 1900.

A. H. Parker
State Surveyor for the State of Texas.



The State of Texas,

Survey

~~El Paso~~ County,

No. 11

or District,

Blk. 37

FIELD NOTES of a survey of 572

acres of land made for the Public Free School Fund
by virtue of an Act of the First Called Session of
the Twenty-Sixth Legislature, approved February 23,
1900, providing for the survey and sale of the
unsurveyed school land. Said land is situated in

Magnetic Variation 11°15'
Angle from Polaris in Elongation

Hudspeth
~~El Paso~~ County, about 14 miles North Sierra Blanca
from center of County, and known

as survey No. 11 in Block No. 37

BEGINNING AT the N. W. corner of survey No. 10; thence S. 1900 vrs. to
the S. W. corner of survey No. 10; thence W. 1700 vrs.; thence N.
1900 vrs. to the S. W. corner of survey No. 6; thence E. 1700 vrs.

*Patented
2-5-62
Zull*

86340
CORRECT ON MAP FOR 572 ACRES
12-27-61 VES

to the place of beginning

R. J. Owen


J. P. Hague

Chain Carriers

I, A. H. Parker, State Surveyor for the State of Texas, do hereby
certify that the foregoing survey was made by me according to law under the direction of the Commissioner of
the General Land Office by establishing base lines for the block to which this survey belongs; that the limits,
boundaries and corners, with the marks, natural and artificial, are truly described in the foregoing Plat and Field
Notes.

Surveyed day of July 1900.

A. H. Parker
State Surveyor for the State of Texas.



The State of Texas,

Survey

El Paso County,No. 12

or _____ District,

Blk. 37FIELD NOTES of a survey of 572

acres of land made for the Public Free School Fund
by virtue of an Act of the First Called Session of
the Twenty-Sixth Legislature, approved February 23,
1900, providing for the survey and sale of the
unsurveyed school land. Said land is situated in

Magnetic Variation 11°15'

Angle _____ from Polaris in _____ Elongation

Hudspeth 14 N. 4° W
El Paso County, about 5 miles W. Sierra Blanca

as survey No. 12 in Block No. 37BEGINNING AT the N. W. corner of survey No. 11; thence S. 1900 vrs. tothe S. W. corner of survey No. 11; thence W. 1700 vrs. to the E.line of survey No. 13, Tsp. 6, Block 71, T. & P. Ry. Co.; thence N.1900 vrs. to the S. W. corner of survey No. 5; thence E. 1700 vrs.

*Patented
2-5-62
Zell*

*86339
CORRECT ON MAP FOR 572 ACRES
12.27.61 VES*

to the place of beginning


R. J. OwenJ. P. Hague

Chain Carriers

I, A. H. Parker, State Surveyor for the State of Texas, do hereby
certify that the foregoing survey was made by me according to law under the direction of the Commissioner of
the General Land Office by establishing base lines for the block to which this survey belongs; that the limits,
boundaries and corners, with the marks, natural and artificial, are truly described in the foregoing Plat and Field
Notes.

Surveyed _____ day of July 1900.

A. H. Parker
State Surveyor for the State of Texas.



The State of Texas,

Survey

El Paso County,

No. 13

or District,

Blk. 37

FIELD NOTES of a survey of 572

acres of land made for the Public Free School Fund
by virtue of an Act of the First Called Session of
the Twenty-Sixth Legislature, approved February 23,
1900, providing for the survey and sale of the
unsurveyed school land. Said land is situated in

Magnetic Variation 11° 15'

Angle from Polaris in Elongation

Hudspeth 13 N 30° W Sierra Blanca
El Paso County, about 5 miles W. from center of County, and known

as survey No. 13 in Block No. 37

BEGINNING AT the S. W. corner of survey No. 12 in the E. line of survey

No. 13, Tsp. No. 6, Block 71, T. & P. Ry. Co.; thence E. 1700 vrs. to

the S. E. corner of said survey No. 12; thence S. 1900 vrs.; thence

W. 1700 vrs. to the E. line of survey No. 24, said Tsp. No. 6;

N. 1900 vrs.

patented
2-5-62
Zull

96246
CORRECT ON MAP FOR 572 ACRES
12.27.61 VES

to the place of beginning

R. J. Owen


J. P. Hague

Chain Carriers

I, A. H. Parker, State Surveyor for the State of Texas, do hereby
certify that the foregoing survey was made by me according to law under the direction of the Commissioner of
the General Land Office by establishing base lines for the block to which this survey belongs; that the limits,
boundaries and corners, with the marks, natural and artificial, are truly described in the foregoing Plat and Field
Notes.

Surveyed day of July 1900.

A. H. Parker
State Surveyor for the State of Texas.



The State of Texas, } Survey

El Paso County, } No. 14
or } Blk. 37
District,

FIELD NOTES of a survey of 572

acres of land made for the Public Free School Fund
by virtue of an Act of the First Called Session of
the Twenty-Sixth Legislature, approved February 23,
1900, providing for the survey and sale of the
unsurveyed school land. Said land is situated in

Magnetic Variation 11° 15'

Angle from Polaris in Elongation

Hudspeth County, about 13 miles N from Sierra Blanca

as survey No. 14 in Block No. 37

BEGINNING AT the N. E. corner of survey No. 13; thence S. 1900 vrs. to
the S. E. corner of survey No. 13; thence E. 1700 vrs.; thence N.
1900 vrs. to the S. E. corner of survey No. 11; thence W. 1700 vrs.

to the place of beginning

R. J. Owen

J. P. Hague

} Chain Carriers

I, A. H. Parker, State Surveyor for the State of Texas, do hereby
certify that the foregoing survey was made by me according to law under the direction of the Commissioner of
the General Land Office by establishing base lines for the block to which this survey belongs; that the limits,
boundaries and corners, with the marks, natural and artificial, are truly described in the foregoing Plat and Field
Notes.

Surveyed July day of July 1900.

A. H. Parker
State Surveyor for the State of Texas.

FIELD NOTES.

Survey No.

Block No.

County.

Filed in Land Office this the day

of 190.....

Commissioner.

Patented Sept. 1, 1920.

Piereson

The State of Texas,

Survey

El Paso County,

No. 15

or District,

Blk. 3734

FIELD NOTES of a survey of 572

acres of land made for the Public Free School Fund
by virtue of an Act of the First Called Session of
the Twenty-Sixth Legislature, approved February 23,
1900, providing for the survey and sale of the
unsurveyed school land. Said land is situated in

Magnetic Variation 11°15'

Angle from Polaris in Elongation

Hudspeth
El Paso County, about 13 1/2 miles N 20° E Sierra Blanca
from center of County, and known

as survey No. 15 in Block No. 37

BEGINNING AT the N. E. corner of survey No. 14; thence S. 1900 vrs. to

the S. E. corner of survey No. 14; thence E. 1700 vrs.; thence N.

1900 vrs. to the S. E. corner of survey No. 10; thence W. 1700 vrs.

Patented
2-5-62
Zull

96247
CORRECT ON MAP FOR 572 ACRES
12-27-61 VES

to the place of beginning

R. J. Owen


J. P. Hague

Chain Carriers

I, A. H. Parker, State Surveyor for the State of Texas, do hereby
certify that the foregoing survey was made by me according to law under the direction of the Commissioner of
the General Land Office by establishing base lines for the block to which this survey belongs; that the limits,
boundaries and corners, with the marks, natural and artificial, are truly described in the foregoing Plat and Field
Notes.

Surveyed day of July 1900.

A. H. Parker
State Surveyor for the State of Texas.



The State of Texas,

71

Survey

..... El Paso County, No. 16
 or District, Blk. 37

FIELD NOTES of a survey of 572

acres of land made for the Public Free School Fund
 by virtue of an Act of the First Called Session of
 the Twenty-Sixth Legislature, approved February 23,
 1900, providing for the survey and sale of the
 unsurveyed school land. Said land is situated in

Magnetic Variation 11°15'
 Angle..... from Polaris in..... Elongation

Hudspeth
El Paso County, about 13 1/2 miles N 5° E Sierra Blanca
 from center of County, and known

as survey No. 16 in Block No. 37

BEGINNING AT the N. E. corner of survey No. 15; thence S. 1900 vrs. to
the S. E. corner of survey No. 15; thence E. 1700 vrs.; thence N.
1900 vrs. to the S.E. corner of survey No. 9; thence W. 1700 vrs.

patented
2-6-69
zull

9/424
 CORRECT ON MAP FOR 572 ACRES
 12.27.61 VES


to the place of beginning

..... R. J. Owen }
 J. P. Hague } Chain Carriers

I, A. H. Parker, State Surveyor for the State of Texas, do hereby
 certify that the foregoing survey was made by me according to law under the direction of the Commissioner of
 the General Land Office by establishing base lines for the block to which this survey belongs; that the limits,
 boundaries and corners, with the marks, natural and artificial, are truly described in the foregoing Plat and Field
 Notes.

Surveyed..... day of July 1900.

A. H. Parker
 State Surveyor for the State of Texas.



The State of Texas,

Survey

El Paso

County,

No. 17

or

District,

Blk. 37FIELD NOTES of a survey of 572

acres of land made for the Public Free School Fund
by virtue of an Act of the First Called Session of
the Twenty-Sixth Legislature, approved February 23,
1900, providing for the survey and sale of the
unsurveyed school land. Said land is situated in

Magnetic Variation 11° 15'

Angle from Polaris in Elongation

Hudspeth
El Paso County, about12

miles

N. 8° EW.Sierra Blanca
from center of County, and knownas survey No. 17 in Block No. 37BEGINNING AT the S. E. corner of survey No. 16; thence S. 1900 vrs.to an earth mound and 4 pits on high Mesa, from which the monument onSierra Blanca bears S. 44° W., the summit of North Sierra Blancabears S. 55° W.; thence W. 1700 vrs; thence N. 1900 vrs. to the S.W. corner of survey No. 16; thence E. 1700 vrs.

*Rated
2-1-62
Zull*

*9/4/25
CORRECT ON MAP FOR 572 ACRES
12.27.61 VES*

to the place of beginning

R. J. OwenJ. B. Hague

Chain Carriers

I, A. H. Parker, State Surveyor for the State of Texas, do hereby
certify that the foregoing survey was made by me according to law under the direction of the Commissioner of
the General Land Office by establishing base lines for the block to which this survey belongs; that the limits,
boundaries and corners, with the marks, natural and artificial, are truly described in the foregoing Plat and Field
Notes.

Surveyed July day of July 1900.

A. H. Parker
State Surveyor for the State of Texas.

The State of Texas,

Survey

El Paso County,No. 18

or _____ District,

Blk. 37FIELD NOTES of a survey of 572

acres of land made for the Public Free School Fund
by virtue of an Act of the First Called Session of
the Twenty-Sixth Legislature, approved February 23,
1900, providing for the survey and sale of the
unsurveyed school land. Said land is situated in

Magnetic Variation 11° 15'

Angle _____ from Polaris in _____ Elongation

Hudspeth
El Paso County, about12

miles

N 30° EW.Sierra Blanca

from center of County, and known

as survey No. 18 in Block No. 37BEGINNING AT the N. W. corner of survey No. 17; thence S. 1900 vrs. tothe S. W. corner of survey No. 17; thence W. 1700 vrs.; thence N.1900 vrs. to the S. W. corner of survey No. 15; thence E. 1700 vrs.

Patented
2-5-62
Zull

89588
CORRECT ON MAP FOR 572 ACRES
12-27-61 *12-5*

to the place of beginning

R. J. OwenJ. P. Hague


Chain Carriers

I, A. H. Parker, State Surveyor for the State of Texas, do hereby

certify that the foregoing survey was made by me according to law under the direction of the Commissioner of
the General Land Office by establishing base lines for the block to which this survey belongs; that the limits,
boundaries and corners, with the marks, natural and artificial, are truly described in the foregoing Plat and Field
Notes.

Surveyed _____ day of July 1900.

A. H. Parker
State Surveyor for the State of Texas.



The State of Texas,

Survey

El Paso County,No. 19

or _____ District,

Blk. 37FIELD NOTES of a survey of 572

acres of land made for the Public Free School Fund
by virtue of an Act of the First Called Session of
the Twenty-Sixth Legislature, approved February 23,
1900, providing for the survey and sale of the
unsurveyed school land. Said land is situated in

Magnetic Variation 11°15'

Angle _____ from Polaris in _____ Elongation

Hudspeth 12 North Sierra Blanca
El Paso County, about 5 miles 4 from center of County, and known

as survey No. 19 in Block No. 37

BEGINNING AT the N. W. corner of survey No. 18; thence S. 1900 vrs. to
the S. W. corner of survey No. 18; thence W. 1700 vrs.; thence N.
1900 vrs.; to the S. W. corner of survey No. 14; thence E. 1700
vrs.

Patented
2-5-62
Full

89587
CORRECT ON MAP FOR 572 ACRES
12.27.61 VES

to the place of beginning


R. J. OwenJ. P. Hague

Chain Carriers

I, A. H. Parker, State Surveyor for the State of Texas, do hereby
certify that the foregoing survey was made by me according to law under the direction of the Commissioner of
the General Land Office by establishing base lines for the block to which this survey belongs; that the limits,
boundaries and corners, with the marks, natural and artificial, are truly described in the foregoing Plat and Field
Notes.

Surveyed _____ day of July 1900.

A. H. Parker
State Surveyor for the State of Texas.



The State of Texas,

Survey

El Paso County,

No. 20

or District,

Blk. 37

FIELD NOTES of a survey of 572

acres of land made for the Public Free School Fund
by virtue of an Act of the First Called Session of
the Twenty-Sixth Legislature, approved February 23,
1900, providing for the survey and sale of the
unsurveyed school land. Said land is situated in

Magnetic Variation 11° 15'

Angle from Polaris in Elongation

Hudspeth 12 N 3° W Sierra Blanca
El Paso County, about S miles from center of County, and known

as survey No. 20 in Block No. 37

BEGINNING AT the N. W. corner of survey No. 19; thence S. 1900 vrs. to
the S. W. corner of survey No. 19; thence W. 1700 vrs. to the E. line
of survey No. 25, Tsp. No. 6, Block No. 71, T. & P. Ry. Co.; thence N.
1900 vrs. to the S. W. corner of survey No. 13; thence E. 1700 vrs.

Patented
12-1-62
Zull

89586
CORRECT ON MAP FOR 572 ACRES
12.27.61 VES

to the place of beginning

R. J. Owen


J. P. Hague

Chain Carriers

I, A. H. Parker, State Surveyor for the State of Texas, do hereby
certify that the foregoing survey was made by me according to law under the direction of the Commissioner of
the General Land Office by establishing base lines for the block to which this survey belongs; that the limits,
boundaries and corners, with the marks, natural and artificial, are truly described in the foregoing Plat and Field
Notes.

Surveyed day of July 1900.

A. H. Parker
State Surveyor for the State of Texas.



The State of Texas,

Survey

El Paso County,

No. 1

or _____ District,

Blk. 38

FIELD NOTES of a survey of 640

acres of land made for the Public Free School Fund by virtue of an Act of the First Called Session of the Twenty-Sixth Legislature, approved February 23, 1900, providing for the survey and sale of the unsurveyed school land. Said land is situated in

Magnetic Variation 11° 15'

Angle _____ from Polaris in _____ Elongation _____

El Paso

County, about

12

miles

N 20° E

from Sierra Blanca center of County, and known

as survey No. 1 in Block No. 38

BEGINNING AT the S. E. corner of survey No. 21, Block 35, a bar of iron in a large earth mound from which the E. peak of Black Mountain bears N. 30½ E., the center high peak in East bunch of Black mountains bears N. 28½ E., San Antonio mountain bears N. 25° W.; thence S. 1900 vrs. to the S. W. corner of ~~Block~~ survey 6, Block 39; thence W. 1900 vrs.; thence N. 1900 vrs. to the S. W. corner of survey No. 21, Block 35; thence E. 1900 vrs. (Good grass land)

to the place of beginning

PATENTED FEB 23 1894
NO. 35 VOL 47-13
MAILED CO. CLK. NOV 18 1894

R. J. Owen


J. P. Hague

Chain Carriers

I, A. H. Parker, State Surveyor for the State of Texas, do hereby certify that the foregoing survey was made by me according to law under the direction of the Commissioner of the General Land Office by establishing base lines for the block to which this survey belongs; that the limits, boundaries and corners, with the marks, natural and artificial, are truly described in the foregoing Plat and Field Notes.

Surveyed _____ day of July 1900.

State Surveyor for the State of Texas.



The State of Texas,

Survey

El Paso County,

No. 2

or District,

Blk. 38

FIELD NOTES of a survey of 640

acres of land made for the Public Free School Fund by virtue of an Act of the First Called Session of the Twenty-Sixth Legislature, approved February 23, 1900, providing for the survey and sale of the unsurveyed school land. Said land is situated in

Magnetic Variation 11° 15' from Polaris in Elongation

El Paso County, about 7 miles N 20° E from center of County, and known

as survey No. 2 in Block No. 38

BEGINNING AT the N. W. corner of survey No. 1; thence S. 1900 vrs. to the S. W. corner of survey No. 1; thence W. 1900 vrs.; thence N. 1900 vrs. to the S. W. corner of survey No. 22, Block No. 35; thence E. 1900 vrs.

PATENTED FEB 23 1904
NO. 36 Vol. 47-B
MAILED CO. NOV 18 1904

to the place of beginning

R. J. Owen


J. P. Hague

Chain Carriers

I, A. H. Parker, State Surveyor for the State of Texas, do hereby certify that the foregoing survey was made by me according to law under the direction of the Commissioner of the General Land Office by establishing base lines for the block to which this survey belongs; that the limits, boundaries and corners, with the marks, natural and artificial, are truly described in the foregoing Plat and Field Notes.

Surveyed day of July 1900.

State Surveyor for the State of Texas.



71

The State of Texas,

Survey

El Paso County,

No. 3

or District,

Blk. 38

FIELD NOTES of a survey of 640

acres of land made for the Public Free School Fund
by virtue of an Act of the First Called Session of
the Twenty-Sixth Legislature, approved February 23,
1900, providing for the survey and sale of the
unsurveyed school land. Said land is situated in

Angle from Polaris in Elongation

Hutsped El Paso County, about

16 1/4

miles N 16° E from center of County, and known

as survey No. 3 in Block No. 38

BEGINNING AT the N. W. corner of survey No. 2; thence S. 1900 vrs. to

the S. W. corner of survey No. 2; thence W. 1900 vrs.; thence N.

1900 vrs.; thence E. 1900 vrs.

PATENTED DEC 15 1894
NO. 92 VOL. 47-B
MAILED CO. CLK. JAN 11 1895

to the place of beginning

R. J. Owen

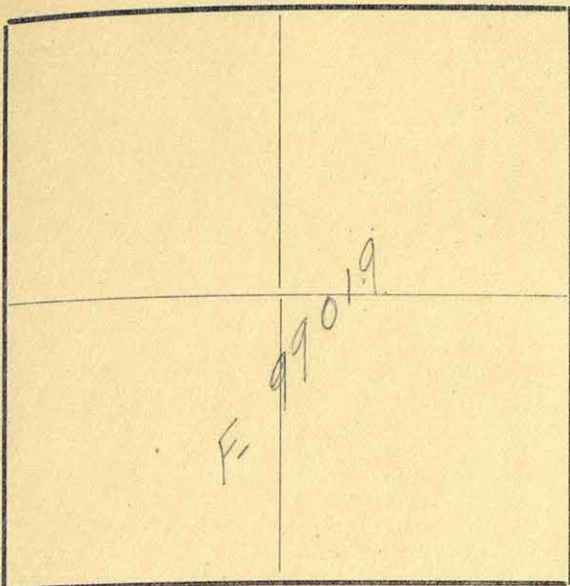
J. P. Hague

Chain Carriers

I, A. H. Parker, State Surveyor for the State of Texas, do hereby
certify that the foregoing survey was made by me according to law under the direction of the Commissioner of
the General Land Office by establishing base lines for the block to which this survey belongs; that the limits,
boundaries and corners, with the marks, natural and artificial, are truly described in the foregoing Plat and Field
Notes.

Surveyed day of July 1900.

State Surveyor for the State of Texas.



The State of Texas,

Survey

El Paso County, No. 4
 or District, Blk. 38

FIELD NOTES of a survey of 640

acres of land made for the Public Free School Fund
 by virtue of an Act of the First Called Session of
 the Twenty-Sixth Legislature, approved February 23,
 1900, providing for the survey and sale of the
 unsurveyed school land. Said land is situated in

Magnetic Variation 11° 15'
 Angle from Polaris in Elongation

Hudspeth County, about 16 1/2 miles N 15° E Sierra Blanca
El Paso from center of County, and known

as survey No. 4 in Block No. 38

BEGINNING AT the N. W. corner of survey No. 3; thence S. 1900 vrs. to
the S. W. corner of survey No. 3; thence W. 1900 vrs.; thence N.
1900 vrs.; thence E. 1900 vrs.

*Patented
 2-5-62
 Zull*

99019
 CORRECT ON MAP FOR 640 ACRES
 12-27-61 VES

to the place of beginning

R. J. Owen
J. P. Hague } Chain Carriers

I, A. H. Parker, State Surveyor for the State of Texas, do hereby
 certify that the foregoing survey was made by me according to law under the direction of the Commissioner of
 the General Land Office by establishing base lines for the block to which this survey belongs; that the limits,
 boundaries and corners, with the marks, natural and artificial, are truly described in the foregoing Plat and Field
 Notes.

Surveyed July day of July 1900.

A. H. Parker
 State Surveyor for the State of Texas.

The State of Texas,

Survey

El Paso County,

No. 5

or District,

Blk. 38

FIELD NOTES of a survey of 640

acres of land made for the Public Free School Fund
by virtue of an Act of the First Called Session of
the Twenty-Sixth Legislature, approved February 23,
1900, providing for the survey and sale of the
unsurveyed school land. Said land is situated in

Magnetic Variation 110° 15'

Angle from Polaris in Elongation

Hudpeth
El Paso County, about17
0miles N 10° E Sierra Blanca
from center of County, and known

as survey No. 5 in Block No. 38

BEGINNING AT the N. W. corner of survey No. 4; thence S. 1900 vrs. to

the S. W. corner of survey No. 4; thence W. 1900 vrs. to the S. E.

corner of survey No. 1, Block 37; thence N. 1900 vrs. to the N. E.

corner of said survey No. 1; thence E. 1900 vrs.

to the place of beginning

R. J. Owen

J. P. Hague

Chain Carriers

I, A. H. Parker, State Surveyor for the State of Texas, do hereby
certify that the foregoing survey was made by me according to law under the direction of the Commissioner of
the General Land Office by establishing base lines for the block to which this survey belongs; that the limits,
boundaries and corners, with the marks, natural and artificial, are truly described in the foregoing Plat and Field
Notes.

Surveyed day of July 1900.

State Surveyor for the State of Texas.

Patented
2-2-62
Zull

99016
CORRECT ON MAP FOR 640 ACRES
12.27.61 VES

The State of Texas,

Survey

Hudspeth
El Paso County,No. 6

or _____ District,

Blk. 38FIELD NOTES of a survey of 640

acres of land made for the Public Free School Fund
by virtue of an Act of the First Called Session of
the Twenty-Sixth Legislature, approved February 23,
1900, providing for the survey and sale of the
unsurveyed school land. Said land is situated in

Magnetic Variation 11°15'

Angle _____ from Polaris in _____ Elongation

Hudspeth
El Paso County, about 16 miles N 10° E Sierra Blanca
from center of County, and known
as survey No. 6 in Block No. 38

BEGINNING AT the S. W. corner of survey No. 5; thence E. 1900 vrs. to
the S. E. corner of survey No. 5; thence S. 1900 vrs. to the S. E.
corner of survey No. 8, Block 37; thence N. 1900 vrs.


to the place of beginning

R. J. OwenJ. P. Hague

Chain Carriers

I, A. H. Parker, State Surveyor for the State of Texas, do hereby
certify that the foregoing survey was made by me according to law under the direction of the Commissioner of
the General Land Office by establishing base lines for the block to which this survey belongs; that the limits,
boundaries and corners, with the marks, natural and artificial, are truly described in the foregoing Plat and Field
Notes.

Surveyed _____ day of July 1900.
A. H. Parker
State Surveyor for the State of Texas.



The State of Texas,

Survey

El Paso County,No. 7

or _____ District,

Blk. 38FIELD NOTES of a survey of 640

acres of land made for the Public Free School Fund
by virtue of an Act of the First Called Session of
the Twenty-Sixth Legislature, approved February 23,
1900, providing for the survey and sale of the
unsurveyed school land. Said land is situated in

Magnetic Variation 11° 15'
Angle _____ from Polaris in _____ Elongation

El Paso County, about 15 1/2 miles N 15° E from Sierra Blanca
as survey No. 7 in Block No. 38

BEGINNING AT the N. E. corner of survey No. 6; thence S. 1900 vrs. to
the S. E. corner of survey No. 6; thence E. 1900 vrs.; thence N.
1900 vrs. to the S. E. corner of survey No. 4; thence W. 1900 vrs.

*Patented
2-6-62
Zull*

*99015
CORRECT ON MAP FOR 640 ACRES
12.27.61 VES*

to the place of beginning

R. J. OwenJ. P. Hague

Chain Carriers

I, A. H. Parker, State Surveyor for the State of Texas, do hereby
certify that the foregoing survey was made by me according to law under the direction of the Commissioner of
the General Land Office by establishing base lines for the block to which this survey belongs; that the limits,
boundaries and corners, with the marks, natural and artificial, are truly described in the foregoing Plat and Field
Notes.

Surveyed _____ day of July 1900.

A. H. Parker
State Surveyor for the State of Texas.

The State of Texas,

Survey

Hudspeth
El Paso County,

No. 8

or District,

Blk. 38

FIELD NOTES of a survey of 640

acres of land made for the Public Free School Fund
by virtue of an Act of the First Called Session of
the Twenty-Sixth Legislature, approved February 23,
1900, providing for the survey and sale of the
unsurveyed school land. Said land is situated in

Magnetic Variation 11° 15'

Angle from Polaris in Elongation

Hudspeth~~El Paso~~

County, about

16 miles N. 17° E. from center of County, and known

Sierra Blanca

as survey No. 8 in Block No. 38

BEGINNING AT the N. E. corner of survey No. 7; thence S. 1900 vrs. to
the S. E. corner of survey No. 7; thence E. 1900 vrs.; thence N. 1900
vrs.; thence W. 1900 vrs.

to the place of beginning

R. J. Owen


J. P. Hague

Chain Carriers

I, A. H. Parker, State Surveyor for the State of Texas, do hereby
certify that the foregoing survey was made by me according to law under the direction of the Commissioner of
the General Land Office by establishing base lines for the block to which this survey belongs; that the limits,
boundaries and corners, with the marks, natural and artificial, are truly described in the foregoing Plat and Field
Notes.

Surveyed day of July 1900.

A. H. Parker
State Surveyor for the State of Texas.



The State of Texas,

Survey

El Paso County,No. 9

or _____ District,

Blk. 38FIELD NOTES of a survey of 640

acres of land made for the Public Free School Fund
by virtue of an Act of the First Called Session of
the Twenty-Sixth Legislature, approved February 23,
1900, providing for the survey and sale of the
unsurveyed school land. Said land is situated in

Magnetic Variation 11° 15'

Angle _____ from Polaris in _____ Elongation

HudspethEl PasoCounty, about 16 miles N. 20° E. from Sierra Blanca center of County, and knownas survey No. 9 in Block No. 38BEGINNING AT the N. E. corner of survey No. 8; thence S. 1900 vrs. tothe S. E. corner of survey No. 8; thence E. 1900 vrs.; thence N.1900 vrs. to the S. W. corner of survey No. 1; thence W. 1900 vrs.

_____ to the place of beginning


R. J. OwenJ. P. Hague


Chain Carriers

I, A. H. Parker, State Surveyor for the State of Texas, do hereby
certify that the foregoing survey was made by me according to law under the direction of the Commissioner of
the General Land Office by establishing base lines for the block to which this survey belongs; that the limits,
boundaries and corners, with the marks, natural and artificial, are truly described in the foregoing Plat and Field
Notes.

Surveyed _____ day of July 1900.

A. H. Parker
State Surveyor for the State of Texas.





71

The State of Texas,

Survey

El Paso County,

No. 10

or District,

Blk. 38

FIELD NOTES of a survey of 640

acres of land made for the Public Free School Fund
by virtue of an Act of the First Called Session of
the Twenty-Sixth Legislature, approved February 23,
1900, providing for the survey and sale of the
unsurveyed school land. Said land is situated in

Magnetic Variation 11° 15'

Angle from Polaris in Elongation

Hudspeth
El Paso

County, about

0.16

miles N. 23° E.

Sierra Blanca

from center of County, and known

as survey No. 10 in Block No. 38

BEGINNING AT the N. E. corner of survey No. 9; thence S. 1900 vrs. to

the S. E. corner of survey No. 9; thence E. 1900 vrs.; thence N.

1900 vrs. to the S. E. corner of survey No. 1; thence W. 1900 vrs.

to the place of beginning

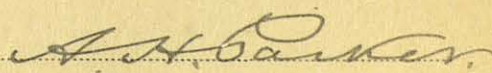
R. J. Owen

J. P. Hague

Chain Carriers

I, A. H. Parker, State Surveyor for the State of Texas, do hereby
certify that the foregoing survey was made by me according to law under the direction of the Commissioner of
the General Land Office by establishing base lines for the block to which this survey belongs; that the limits,
boundaries and corners, with the marks, natural and artificial, are truly described in the foregoing Plat and Field
Notes.

Surveyed day of July 1900.


State Surveyor for the State of Texas.

The State of Texas,

Survey

El Paso

County,

No. 11

or

District,

Blk. 38

FIELD NOTES of a survey of 640

acres of land made for the Public Free School Fund
by virtue of an Act of the First Called Session of
the Twenty-Sixth Legislature, approved February 23,
1900, providing for the survey and sale of the
unsurveyed school land. Said land is situated in

Magnetic Variation 11°15'

Angle from Polaris in Elongation

Hudspeth

El Paso

County, about

16 1/2

miles N. 24° E.

Sierra Blanca

from center of County, and known

as survey No. 11 in Block No. 38

BEGINNING AT the S. E. corner of survey No. 10; thence S. 1900 vrs. to
the S. W. corner of survey No. 18, Block 39; thence W. 1900 vrs.;
thence N. 1900 vrs. to the S. W. corner of survey No. 10; thence E.
1900 vrs. (Good grass land)

to the place of beginning

R. J. Owen


J. P. Hague


Chain Carriers

I, A. H. Parker, State Surveyor for the State of Texas, do hereby
certify that the foregoing survey was made by me according to law under the direction of the Commissioner of
the General Land Office by establishing base lines for the block to which this survey belongs; that the limits,
boundaries and corners, with the marks, natural and artificial, are truly described in the foregoing Plat and Field
Notes.

Surveyed day of July 1900.

A. H. Parker
State Surveyor for the State of Texas.





Magnetic Variation $11^{\circ} 15'$

Angle from Polaris in Elongation

Hudspeth

El Paso

County, about

0.15

miles *N. 21° E.*

from *Sierra Blanca*

center of County, and known

as survey No. *12* in Block No. *38*

BEGINNING AT the N. W. corner of survey No. 11; thence S. 1900 vrs. to
the S. W. corner of survey No. 11; thence W. 1900 vrs.; thence N.
1900 vrs.; thence E. 1900 vrs.

to the place of beginning

R. J. Owen

J. P. Hague

} Chain Carriers

I, *A. H. Parker*, State Surveyor for the State of Texas, do hereby
certify that the foregoing survey was made by me according to law under the direction of the Commissioner of
the General Land Office by establishing base lines for the block to which this survey belongs; that the limits,
boundaries and corners, with the marks, natural and artificial, are truly described in the foregoing Plat and Field
Notes.

Surveyed day of *July* 1900.

A. H. Parker
State Surveyor for the State of Texas.

The State of Texas,

Survey

El Paso County,


No. *12*

or District,

Blk. *38*

FIELD NOTES of a survey of *640*

acres of land made for the Public Free School Fund
by virtue of an Act of the First Called Session of
the Twenty-Sixth Legislature, approved February 23,
1900, providing for the survey and sale of the
unsurveyed school land. Said land is situated in



71

The State of Texas,

Survey

El Paso County,

No. 13

or District,

Blk. 38

FIELD NOTES of a survey of 640

acres of land made for the Public Free School Fund
by virtue of an Act of the First Called Session of
the Twenty-Sixth Legislature, approved February 23,
1900, providing for the survey and sale of the
unsurveyed school land. Said land is situated in

Magnetic Variation $11^{\circ}15'$

Angle from Polaris in Elongation

Hudspeth

El Paso

County, about

0.15 miles N. 18° E.

Sierra Blanca

from center of County, and known

as survey No. 13 in Block No. 38

BEGINNING AT the N. W. corner of survey No. 12; thence S. 1900 vrs. to

the S. W. corner of survey No. 12; thence W. 1900 vrs.; thence N.

1900 vrs.; thence E. 1900 vrs.

to the place of beginning

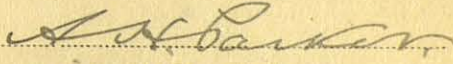
R. J. Owen


J. P. Hague

Chain Carriers

I, A. H. Parker, State Surveyor for the State of Texas, do hereby
certify that the foregoing survey was made by me according to law under the direction of the Commissioner of
the General Land Office by establishing base lines for the block to which this survey belongs; that the limits,
boundaries and corners, with the marks, natural and artificial, are truly described in the foregoing Plat and Field
Notes.

Surveyed day of July 1900.


State Surveyor for the State of Texas.



71

The State of Texas,

Survey

El Paso County,

No. 14

or District,

Blk. 38

FIELD NOTES of a survey of 640

acres of land made for the Public Free School Fund
by virtue of an Act of the First Called Session of
the Twenty-Sixth Legislature, approved February 23,
1900, providing for the survey and sale of the
unsurveyed school land. Said land is situated in

Magnetic Variation 11° 15'

Angle from Polaris in Elongation

Hudspeth 14 1/4 miles N 15° E Sierra Blanca
El Paso County, about from center of County, and known

as survey No. 14 in Block No. 38

BEGINNING AT the N. W. corner of survey No. 13; thence S. 1900 vrs. to

the S. W. corner of survey No. 13; thence W. 1900 vrs.; thence N.

1900 vrs.; thence E. 1900 vrs.

Patented
2-1-62
Zull

99020

to the place of beginning

R. J. Owen


J. P. Hague

Chain Carriers

I, A. H. Parker, State Surveyor for the State of Texas, do hereby
certify that the foregoing survey was made by me according to law under the direction of the Commissioner of
the General Land Office by establishing base lines for the block to which this survey belongs; that the limits,
boundaries and corners, with the marks, natural and artificial, are truly described in the foregoing Plat and Field
Notes.

Surveyed July 1900.

A. H. Parker
State Surveyor for the State of Texas.



71

The State of Texas,

Hudspeth
~~El Paso~~ County, Survey No. 15
 or _____ District, Blk. 38

FIELD NOTES of a survey of 640

acres of land made for the Public Free School Fund
 by virtue of an Act of the First Called Session of
 the Twenty-Sixth Legislature, approved February 23,
 1900, providing for the survey and sale of the
 unsurveyed school land. Said land is situated in

Magnetic Variation 11°15'
 Angle _____ from Polaris in _____ Elongation _____

Hudspeth
~~El Paso~~ County, about 15 miles N 10° E from center of County, and known
 as survey No. 15 in Block No. 38

BEGINNING AT the N. W. corner of survey No. 14; thence S. 1900 vrs. to
the S. W. corner of survey No. 14; thence W. 1900 vrs. to the S. E.
corner of survey No. 9, Block 37; thence N. 1900 vrs. to the N. E.
corner of said survey No. 9; thence E. 1900 vrs.

Patented
2-5-62
Gull

99018

to the place of beginning


R. J. OwenJ. R. Hag-ue

Chain Carriers

I, A. H. Parker, State Surveyor for the State of Texas, do hereby
 certify that the foregoing survey was made by me according to law under the direction of the Commissioner of
 the General Land Office by establishing base lines for the block to which this survey belongs; that the limits,
 boundaries and corners, with the marks, natural and artificial, are truly described in the foregoing Plat and Field
 Notes.

Surveyed _____ day of July 1900.

A. H. Parker
 State Surveyor for the State of Texas.



The State of Texas, } Survey
Hudspeth }
El Paso County, } No. 16
 or _____ District, } Blk. 38

FIELD NOTES of a survey of 640
 acres of land made for the Public Free School Fund
 by virtue of an Act of the First Called Session of
 the Twenty-Sixth Legislature, approved February 23,
 1900, providing for the survey and sale of the
 unsurveyed school land. Said land is situated in

Magnetic Variation 11° 15'
 Angle _____ from Polaris in _____ Elongation _____
Hudspeth
El Paso County, about 14 miles N 10° E from Sierra Blanca
center of County, and known
 as survey No. 16 in Block No. 38

BEGINNING AT the S. W. corner of survey No. 15; thence E. 1900 vrs. to
the S. E. corner of survey No. 15; thence S. 1900 vrs.; thence W.
1900 vrs. to the S. E. corner of survey No. 16, Block 37; thence N.
1900 vrs.

Patented
2-5-62
Zall

99017


to the place of beginning

R. J. Owen }
J. P. Hague } Chain Carriers

I, A. H. Parker, State Surveyor for the State of Texas, do hereby
 certify that the foregoing survey was made by me according to law under the direction of the Commissioner of
 the General Land Office by establishing base lines for the block to which this survey belongs; that the limits,
 boundaries and corners, with the marks, natural and artificial, are truly described in the foregoing Plat and Field
 Notes.

Surveyed _____ day of July 1900.

A. H. Parker
 State Surveyor for the State of Texas.

Magnetic Variation $11^{\circ}15'$

Angle..... from Polaris in..... Elongation

..... *Hudspeth* County, about *13 1/4* miles *N 15° E*as survey No. *17* in Block No. *38*

BEGINNING AT the N. E. corner of survey No. 16; thence S. 1900 vrs. to

the S. E. corner of survey No. 16; thence E. 1900 vrs.; thence N.

1900 vrs. to the S. E. corner of survey No. 14; thence W. 1900 vrs.

Patented
2-2-62
Zull

99014

..... to the place of beginning

..... *R. J. Owen* *J. P. Hague*

} Chain Carriers

I, *A. H. Parker*, State Surveyor for the State of Texas, do hereby
certify that the foregoing survey was made by me according to law under the direction of the Commissioner of
the General Land Office by establishing base lines for the block to which this survey belongs; that the limits,
boundaries and corners, with the marks, natural and artificial, are truly described in the foregoing Plat and Field
Notes.

Surveyed..... day of *July* 1900.

A. H. Parker
State Surveyor for the State of Texas.

The State of Texas,


Survey

..... *El Paso* County,No. *17*

or..... District,

Blk. *38*FIELD NOTES of a survey of *640*

acres of land made for the Public Free School Fund
by virtue of an Act of the First Called Session of
the Twenty-Sixth Legislature, approved February 23,
1900, providing for the survey and sale of the
unsurveyed school land. Said land is situated in



71

The State of Texas,

Survey

El Paso County,

No. 18

or District,

Blk. 38

FIELD NOTES of a survey of 640

acres of land made for the Public Free School Fund
by virtue of an Act of the First Called Session of
the Twenty-Sixth Legislature, approved February 23,
1900, providing for the survey and sale of the
unsurveyed school land. Said land is situated in

Magnetic Variation 11° 15'

Angle from Polaris in Elongation

Hudspeth
El Paso County, about 14 0/10 miles N. 18° E. from center of County, and known
as survey No. 18 in Block No. 38

BEGINNING AT the N. E. corner of survey No. 17; thence S. 1900 vrs. to
the S. E. corner of survey No. 17; thence E. 1900 vrs.; thence N.
1900 vrs. to the S. E. corner of survey No. 13; thence W. 1900 vrs.

to the place of beginning

R. J. Owen

J. P. Hague

Chain Carriers

I, A. H. Parker, State Surveyor for the State of Texas, do hereby
certify that the foregoing survey was made by me according to law under the direction of the Commissioner of
the General Land Office by establishing base lines for the block to which this survey belongs; that the limits,
boundaries and corners, with the marks, natural and artificial, are truly described in the foregoing Plat and Field
Notes.

Surveyed day of July 1900.

A. H. Parker
State Surveyor for the State of Texas.

The State of Texas,

Survey

El Paso

County,

No. 19

or

District,

Blk. 38

FIELD NOTES of a survey of 640

acres of land made for the Public Free School Fund
by virtue of an Act of the First Called Session of
the Twenty-Sixth Legislature, approved February 23,
1900, providing for the survey and sale of the
unsurveyed school land. Said land is situated in

Magnetic Variation 11° 15'

Angle from Polaris in Elongation

Hudspeth

El Paso

County, about

0.14

miles

N. 22° E.

Sierra Blanca

from center of County, and known

as survey No. 19 in Block No. 38

BEGINNING AT the N. E. corner of survey No. 18; thence S. 1900 vrs. to

the S. E. corner of survey No. 18; thence E. 1900 vrs.; thence N.

1900 vrs. to the S. E. corner of survey No. 12; thence W. 1900 vrs.

to the place of beginning

R. J. Owen


J. P. Hague


Chain Carriers

I, A. H. Parker, State Surveyor for the State of Texas, do hereby
certify that the foregoing survey was made by me according to law under the direction of the Commissioner of
the General Land Office by establishing base lines for the block to which this survey belongs; that the limits,
boundaries and corners, with the marks, natural and artificial, are truly described in the foregoing Plat and Field
Notes.

Surveyed day of July 1900.

A. H. Parker
State Surveyor for the State of Texas.





The State of Texas,

Survey

El Paso

County,

No. 20

or

District,

Blk. 38

FIELD NOTES of a survey of 640

acres of land made for the Public Free School Fund
by virtue of an Act of the First Called Session of
the Twenty-Sixth Legislature, approved February 23,
1900, providing for the survey and sale of the
unsurveyed school land. Said land is situated in

Magnetic Variation $11^{\circ} 15'$

Angle from Polaris in Elongation

Hudspeth

El Paso

County, about

0.15

miles N. 26° E.

Sierra Blanca

from center of County, and known

as survey No. 20 in Block No. 38

BEGINNING AT the N. E. corner of survey No. 19; thence S. 1900 vrs. to

the S. E. corner of survey No. 19; thence E. 1900 vrs.; thence N.

1900 vrs. to the S. E. corner of survey No. 11; thence W. 1900 vrs.

to the place of beginning

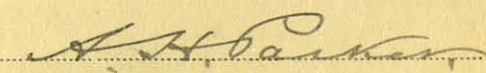
R. J. Owen


J. P. Hague

Chain Carriers

I, A. H. Parker, State Surveyor for the State of Texas, do hereby
certify that the foregoing survey was made by me according to law under the direction of the Commissioner of
the General Land Office by establishing base lines for the block to which this survey belongs; that the limits,
boundaries and corners, with the marks, natural and artificial, are truly described in the foregoing Plat and Field
Notes.

Surveyed day of July 1900.


State Surveyor for the State of Texas.



The State of Texas,

Survey

El Paso County, No. 21

or District, Blk. 38

FIELD NOTES of a survey of 640

acres of land made for the Public Free School Fund
by virtue of an Act of the First Called Session of
the Twenty-Sixth Legislature, approved February 23,
1900, providing for the survey and sale of the
unsurveyed school land. Said land is situated in

Magnetic Variation $11^{\circ} 15'$

Angle from Polaris in Elongation

Hudspeth

El Paso

County, about

14 miles N. 27° E.

Sierra Blanca

from center of County, and known

as survey No. 21 in Block No. 38

BEGINNING AT the the S. E. corner of survey No. 20; thence S. 1900 vrs. to
a large stone mound on E. slope of a hill from which the monument on
Sierra Blanca bears S. $59^{\circ} 35'$ W., Gaudalupe Peak bears N. $31\frac{1}{2}^{\circ}$ E.,
highest Peak of Black Mountain bears N. $12^{\circ} 50'$ E.; thence W. 1900 vrs.
; thence N. 1900 vrs. to the S. W. corner of survey No. 20; thence E.
1900 vrs.

to the place of beginning

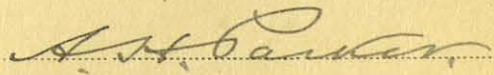
R. J. Owen


J. P. Hague

Chain Carriers

I, A. H. Parker, State Surveyor for the State of Texas, do hereby
certify that the foregoing survey was made by me according to law under the direction of the Commissioner of
the General Land Office by establishing base lines for the block to which this survey belongs; that the limits,
boundaries and corners, with the marks, natural and artificial, are truly described in the foregoing Plat and Field
Notes.

Surveyed day of July 1900.


State Surveyor for the State of Texas.



Magnetic Variation..... $11^{\circ}15'$

Angle..... from Polaris in..... Elongation

Hudspeth
~~El Paso~~ County, about *0.13* miles *N. 24° E.* from *Sierra Blanca* center of County, and known
 as survey No. *22* in Block No. *38*

BEGINNING AT the N. W. corner of survey No. 21; thence S. 1900 vrs. to
 the S. W. corner of survey No. 21; thence W. 1900 vrs.; thence N.
 1900 vrs. to the S. W. corner of survey No. 19; thence E. 1900 vrs.

to the place of beginning

R. J. Owen
J. P. Hague } Chain Carriers

I, *A. H. Parker*, State Surveyor for the State of Texas, do hereby
 certify that the foregoing survey was made by me according to law under the direction of the Commissioner of
 the General Land Office by establishing base lines for the block to which this survey belongs; that the limits,
 boundaries and corners, with the marks, natural and artificial, are truly described in the foregoing Plat and Field
 Notes.

Surveyed..... day of *July* 1900.


A. H. Parker
 State Surveyor for the State of Texas.

The State of Texas,

El Paso County, Survey
 No. *22*
 or..... District, Blk. *38*

FIELD NOTES of a survey of *640*

acres of land made for the Public Free School Fund
 by virtue of an Act of the First Called Session of
 the Twenty-Sixth Legislature, approved February 23,
 1900, providing for the survey and sale of the
 unsurveyed school land. Said land is situated in



The State of Texas,

71

Survey
No. 23
Blk. 38
El Paso County,
or District,

FIELD NOTES of a survey of 640

acres of land made for the Public Free School Fund
by virtue of an Act of the First Called Session of
the Twenty-Sixth Legislature, approved February 23,
1900, providing for the survey and sale of the
unsurveyed school land. Said land is situated in

Magnetic Variation 11° 15'

Angle from Polaris in Elongation

Hudspeth
El Paso County, about 1/3 miles N. 20° E. from center of County, and known
as survey No. 23 in Block No. 38

BEGINNING AT the N. W. corner of survey No. 22; thence S. 1900 vrs. to
the S. W. corner of survey No. 22; thence W. 1900 vrs.; thence N.
1900 vrs. to the S. W. corner of survey No. 18; thence E. 1900 vrs.


to the place of beginning

R. J. Owen
J. P. Hague } Chain Carriers

I, A. H. Parker, State Surveyor for the State of Texas, do hereby
certify that the foregoing survey was made by me according to law under the direction of the Commissioner of
the General Land Office by establishing base lines for the block to which this survey belongs; that the limits,
boundaries and corners, with the marks, natural and artificial, are truly described in the foregoing Plat and Field
Notes.

Surveyed July 1900.

A. H. Parker
State Surveyor for the State of Texas.



The State of Texas,

Survey

El Paso County,

No. 24

or District,

Blk. 38

FIELD NOTES of a survey of 640

acres of land made for the Public Free School Fund
by virtue of an Act of the First Called Session of
the Twenty-Sixth Legislature, approved February 23,
1900, providing for the survey and sale of the
unsurveyed school land. Said land is situated in

Magnetic Variation 11° 15'

Angle from Polaris in Elongation

Hudspeth

El Paso

County, about

8.13

miles

N 12° E

Sierra Blanca

from center of County, and known

as survey No. 24 in Block No. 38

BEGINNING AT the N. W. corner of survey No. 23; thence S. 1900 vrs. to
the S. W. corner of survey No. 23; thence W. 1900 vrs.; thence N.
1900 vrs. to the S. W. corner of survey No. 17; thence E. 1900 vrs.

to the place of beginning

R. J. Owen


J. P. Hague

Chain Carriers

I, A. H. Parker, State Surveyor for the State of Texas, do hereby
certify that the foregoing survey was made by me according to law under the direction of the Commissioner of
the General Land Office by establishing base lines for the block to which this survey belongs; that the limits,
boundaries and corners, with the marks, natural and artificial, are truly described in the foregoing Plat and Field
Notes.

Surveyed day of July 1900.

State Surveyor for the State of Texas.



The State of Texas,

Survey

El Paso County,

No. 25

or District,

Blk. 38

FIELD NOTES of a survey of 640

acres of land made for the Public Free School Fund
by virtue of an Act of the First Called Session of
the Twenty-Sixth Legislature, approved February 23,
1900, providing for the survey and sale of the
unsurveyed school land. Said land is situated in

Magnetic Variation

11° 15'

Angle from Polaris in Elongation

Hudspeth

El Paso County, about 13 miles N 11° E from center of County, and known

Sierra Blanca

as survey No. 25 in Block No. 38

BEGINNING AT the N. W. corner of survey No. 24; thence S. 1900 vrs. to
the S. W. corner of survey No. 24; thence W. 1900 vrs. to the S. E.
corner of survey No. 17, Block 37, an earth mound and 4 pits on a high
Mesa from which the monument on Sierra Blanca S. 44½ W., summit of N.
Sierra Blanca N. 55½ W.; thence N. 1900 vrs. to the S. W. corner of
survey No. 16; thence E. 1900 vrs.

to the place of beginning

R. J. Owen


J. P. Hague

Chain Carriers

I, A. H. Parker, State Surveyor for the State of Texas, do hereby
certify that the foregoing survey was made by me according to law under the direction of the Commissioner of
the General Land Office by establishing base lines for the block to which this survey belongs; that the limits,
boundaries and corners, with the marks, natural and artificial, are truly described in the foregoing Plat and Field
Notes.

Surveyed July 1900.

A. H. Parker
State Surveyor for the State of Texas.



The State of Texas,

Survey

Hudspeth

County,

No. 1

or

District,

Blk. 39FIELD NOTES of a survey of 664.7

acres of land made for the Public Free School Fund
by virtue of an Act of the First Called Session of
the Twenty-Sixth Legislature, approved February 23,
1900, providing for the survey and sale of the
unsurveyed school land. Said land is situated in

Magnetic Variation 11° 15'

Angle from Polaris in Elongation

Hudspeth

County, about

20miles N 38° E.*Sierra Blanca*

from center of County, and known

as survey No. 1 in Block No. 39

BEGINNING AT the S. E. corner of survey No. 25, Block 34, a mound of
small stone in a broad valley or plain from which the E. perpendicular
rock point of Black Mountain bears N. 20° W., a very sharp peak bears
N. 260° W.; thence S. 1900 vrs. to the S. W. corner of survey No. 6,
Block 40; thence N. 89° 37' W., 1975 vrs.; thence N. 1900 vrs. to
the S. W. corner of survey No. 25, Block 34; thence S. 89° 37' E.
1975 vrs. (This Block contains Good grass land)

to the place of beginning

R. J. Owen

J. P. Hague

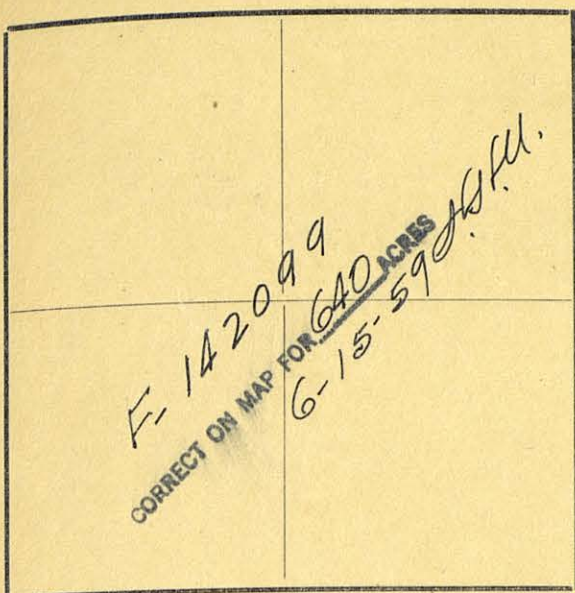
Chain Carriers

I, A. H. Parker, State Surveyor for the State of Texas, do hereby
certify that the foregoing survey was made by me according to law under the direction of the Commissioner of
the General Land Office by establishing base lines for the block to which this survey belongs; that the limits,
boundaries and corners, with the marks, natural and artificial, are truly described in the foregoing Plat and Field
Notes.

Surveyed day of August 1900.

A. H. Parker
State Surveyor for the State of Texas.

*Patented
6-23-1959
Pat. 176, Vol. 29-B
M. Hedrick*



The State of Texas,

Survey

Hudspeth

County,

No. *2*

or

District,

Blk. *39*FIELD NOTES of a survey of *640*

acres of land made for the Public Free School Fund
by virtue of an Act of the First Called Session of
the Twenty-Sixth Legislature, approved February 23,
1900, providing for the survey and sale of the
unsurveyed school land. Said land is situated in

Magnetic Variation *11° 15'*

Angle from Polaris in Elongation

Hudspeth

County, about

*19*miles *N 36° E.**Sierra Blanca*

from center of County, and known

as survey No. *2* in Block No. *39*

BEGINNING AT the N. W. corner of survey No. 1; thence S. 1900 vrs. to

the S. W. corner of survey No. 1; thence W. *89° 37'* W., 1900 vrs.;

thence N. 1900 vrs. to the S. W. corner of survey No. 26, Block 34;

thence S. *89° 37'* E., 1900 vrs.

to the place of beginning

*R. J. Owen**J. P. Hague*


Chain Carriers

I, *A. H. Parker*, State Surveyor for the State of Texas, do hereby
certify that the foregoing survey was made by me according to law under the direction of the Commissioner of
the General Land Office by establishing base lines for the block to which this survey belongs; that the limits,
boundaries and corners, with the marks, natural and artificial, are truly described in the foregoing Plat and Field
Notes.

Surveyed day of *August* 1900.

A. H. Parker
State Surveyor for the State of Texas.

Patented 6-23-1959, Vol. 29-B
Pat. no. 159, M. Hechick



71

The State of Texas,

Survey

Hudspeth~~El Paso~~

County,

No. *3*

or

District,

Blk. *39*FIELD NOTES of a survey of *640*

acres of land made for the Public Free School Fund
by virtue of an Act of the First Called Session of
the Twenty-Sixth Legislature, approved February 23,
1900, providing for the survey and sale of the
unsurveyed school land. Said land is situated in

Magnetic Variation *11° 15'*

Angle from Polaris in Elongation

Hudspeth~~El Paso~~

County, about

19

miles

*N 33° E**Sierra Blanca*

from center of County, and known

as survey No. *3* in Block No. *39*

BEGINNING AT the N. W. corner of survey No. 2; thence S. 1900 vrs. to

the S. W. corner of survey No. 2; thence N. 89° 37' W., 1900 vrs.;

thence N. 1900 vrs. to the S. W. corner of survey No. 27, Block 34;

thence E. 1900 vrs.

*139842*CORRECT ON MAP FOR *640* ACRES*1/13/72 YES*

Patented:
Pat 281,172
3-8-1900

to the place of beginning


*R. J. Owen**J. P. Hague*

Chain Carriers

I, *A. H. Parker*, State Surveyor for the State of Texas, do hereby
certify that the foregoing survey was made by me according to law under the direction of the Commissioner of
the General Land Office by establishing base lines for the block to which this survey belongs; that the limits,
boundaries and corners, with the marks, natural and artificial, are truly described in the foregoing Plat and Field
Notes.

Surveyed day of *August* 1900.

A. H. Parker
State Surveyor for the State of Texas.



71

The State of Texas,

Survey

El Paso County,

No. 4

or District,

Blk. 39

FIELD NOTES of a survey of 640

acres of land made for the Public Free School Fund
by virtue of an Act of the First Called Session of
the Twenty-Sixth Legislature, approved February 23,
1900, providing for the survey and sale of the
unsurveyed school land. Said land is situated in

Magnetic Variation $11^{\circ}15'$

Angle from Polaris in Elongation

El Paso County, about

18 5 miles $N. 30^{\circ} E.$ from center of County, and known

as survey No. 4 in Block No. 39

BEGINNING AT the N. W. corner of survey No. 3; thence S. 1900 vrs. to

the S. W. corner of survey No. 3; thence N. $89^{\circ} 37' W.$, 1900 vrs.;

thence N. 1900 vrs. to the S. W. corner of survey No. 28, Block 34;

thence S. $89^{\circ} 37' E.$, 1900 vrs.

PATENTED DEC 15 1994
NO. 80 VOL. 47-B
MAILED CO. CLK. JAN 11 1995

to the place of beginning

R. J. Owen

J. P. Hague

Chain Carriers

I, A. H. Parker, State Surveyor for the State of Texas, do hereby
certify that the foregoing survey was made by me according to law under the direction of the Commissioner of
the General Land Office by establishing base lines for the block to which this survey belongs; that the limits,
boundaries and corners, with the marks, natural and artificial, are truly described in the foregoing Plat and Field
Notes.

Surveyed August 1900.

State Surveyor for the State of Texas.

The State of Texas,

Survey

El Paso

County,

No. 5

or

District,

Blk. 39FIELD NOTES of a survey of 640

acres of land made for the Public Free School Fund
by virtue of an Act of the First Called Session of
the Twenty-Sixth Legislature, approved February 23,
1900, providing for the survey and sale of the

unsurveyed school land. Said land is situated in
County, about 18 miles N 26° E from center of County, and known
Sierra Blanca

Magnetic Variation 11° 15'

Angle from Polaris in Elongation

El Paso

County, about

18
5

miles

N 26° E

from center of County, and known

as survey No. 5 in Block No. 39

BEGINNING AT the N. W. corner of survey No. 4; thence S. 1900 vrs. to
the S. W. corner of survey No. 4; thence N. 89° 37' W., 1900 vrs.;
thence N. 1900 vrs. to the S. W. corner of survey No. 29, Block 34;
thence S. 89° 37' E., 1900 vrs.

PATENTED FEB 23 1904NO. 37 Vol. 47-BMAILED CO. CLK. NOV 18 1904

to the place of beginning


R. J. OwenJ. P. Hague

Chain Carriers

I, A. H. Parker, State Surveyor for the State of Texas, do hereby
certify that the foregoing survey was made by me according to law under the direction of the Commissioner of
the General Land Office by establishing base lines for the block to which this survey belongs; that the limits,
boundaries and corners, with the marks, natural and artificial, are truly described in the foregoing Plat and Field
Notes.

Surveyed August day of 1900.

State Surveyor for the State of Texas.



The State of Texas,

Survey

El Paso County,

No. 6

or District,

Blk. 39

FIELD NOTES of a survey of 640

acres of land made for the Public Free School Fund
by virtue of an Act of the First Called Session of
the Twenty-Sixth Legislature, approved February 23,
1900, providing for the survey and sale of the
unsurveyed school land. Said land is situated in

Magnetic Variation 11° 15'

Angle from Polaris in Elongation

El Paso County, about

12.5

miles

N 74° E

Sierra Blanca

as survey No. 6 in Block No. 39

BEGINNING AT the N. W. corner of survey No. 5; thence S. 1900 vrs. to
the S. W. corner of survey No. 5; thence N. 89° 37' W., 1900 vrs.
to the S. E. corner of survey No. 1, Block 38; thence N. 1900 vrs. to
the N. E. corner of said survey No. 1, an iron bar in a large earth
mound from which the E. peak of Black Mountain bears N. 30½ E.,
the center high peak in E. bunch of Black Mountains bears N. 28½ E.,
San Antonio Mountain bears N. 25° W.; thence S. 89° 37' E.
1900 vrs.

PATENTED FEB 23 1894

NO. 38 VOL. 47-B

MAILED CO. CLK. NOV 18 1894

to the place of beginning

R. J. Owen


J. P. Hague

Chain Carriers

I, A. H. Parker, State Surveyor for the State of Texas, do hereby
certify that the foregoing survey was made by me according to law under the direction of the Commissioner of
the General Land Office by establishing base lines for the block to which this survey belongs; that the limits,
boundaries and corners, with the marks, natural and artificial, are truly described in the foregoing Plat and Field
Notes.

Surveyed day of August 1900.

State Surveyor for the State of Texas.



Magnetic Variation $11^{\circ}15'$

Angle.....from Polaris in.....Elongation

~~El Paso~~ ^{Hudspeth} County, about 5.17 miles N. 27° E. from ~~center of County~~ ^{Sierra Blanca}, and known as survey No. 7 in Block No. 39

BEGINNING AT the S. W. corner of survey No. 6; thence S. 89° 37' E.,
1900 vrs. to the S. E. corner of survey No. 6; thence S. 1900 vrs.
thence N. 89° 37' W., 1900 vrs. to the S. E. corner of survey No. 10,
Block 38; thence N. 1900 vrs.

to the place of beginning

R. J. Owens }
J. P. Hague } Chain Carriers

I, A. H. Parker, State Surveyor for the State of Texas, do hereby certify that the foregoing survey was made by me according to law under the direction of the Commissioner of the General Land Office by establishing base lines for the block to which this survey belongs; that the limits, boundaries and corners, with the marks, natural and artificial, are truly described in the foregoing Plat and Field Notes.

Surveyed.....day of August.....1900.


A. H. Parker
 State Surveyor for the State of Texas.

The State of Texas,

El Paso County, Survey
 or.....District, No. 7
 Blk. 39

FIELD NOTES of a survey of 640

acres of land made for the Public Free School Fund by virtue of an Act of the First Called Session of the Twenty-Sixth Legislature, approved February 23, 1900, providing for the survey and sale of the unsurveyed school land. Said land is situated in



The State of Texas,

Survey

El Paso County,

No. 8

or District,

Blk. 39

FIELD NOTES of a survey of 640

acres of land made for the Public Free School Fund
by virtue of an Act of the First Called Session of
the Twenty-Sixth Legislature, approved February 23,
1900, providing for the survey and sale of the
unsurveyed school land. Said land is situated in

Magnetic Variation $11^{\circ}15'$

Angle from Polaris in Elongation

~~El Paso~~ Hudspeth County, about 8.17 miles $N.29^{\circ}E.$ from center of County, and known

as survey No. 8 in Block No. 39

BEGINNING AT the N. E. corner of survey No. 7; thence S. 1900 vrs. to

the S. E. corner of survey No. 7; thence S. $89^{\circ}37' E.$, 1900 vrs.

thence N. 1900 vrs. to the S. E. corner of survey No. 5; thence N.

 $89^{\circ}37' W.$, 1900 vrs.

to the place of beginning

R. J. Owen


J. P. Hague

Chain Carriers

I, A. H. Parker, State Surveyor for the State of Texas, do hereby
certify that the foregoing survey was made by me according to law under the direction of the Commissioner of
the General Land Office by establishing base lines for the block to which this survey belongs; that the limits,
boundaries and corners, with the marks, natural and artificial, are truly described in the foregoing Plat and Field
Notes.

Surveyed day of August 1900.

A. H. Parker
State Surveyor for the State of Texas.



The State of Texas,

Survey

El Paso County,

No. 9

or District,

Blk. 39

FIELD NOTES of a survey of 640

acres of land made for the Public Free School Fund
by virtue of an Act of the First Called Session of
the Twenty-Sixth Legislature, approved February 23,
1900, providing for the survey and sale of the
unsurveyed school land. Said land is situated in

Magnetic Variation 11°15'

Angle from Polaris in Elongation

Hudspeth

El Paso

County, about

5.18 miles N. 32° E.

Sierra Blanca

from center of County, and known

as survey No. 9 in Block No. 39

BEGINNING AT the N. E. corner of survey No. 8; thence S. 1900 vrs. to

the S. E. corner of survey No. 8; thence S. 89° 37' E., 1900 vrs.;

thence N. 1900 vrs. to the S. E. corner of survey No. 4; thence N.

89° 37' W., 1900 vrs.

to the place of beginning

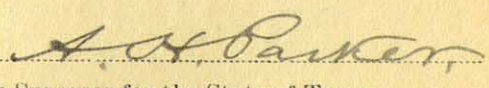
R. J. Owen


J. P. Hague

Chain Carriers

I, A. H. Parker, State Surveyor for the State of Texas, do hereby
certify that the foregoing survey was made by me according to law under the direction of the Commissioner of
the General Land Office by establishing base lines for the block to which this survey belongs; that the limits,
boundaries and corners, with the marks, natural and artificial, are truly described in the foregoing Plat and Field
Notes.

Surveyed day of August 1900.


State Surveyor for the State of Texas.



The State of Texas,

71

Survey
 No. 10
 Blk. 39

El Paso County,

or District,

FIELD NOTES of a survey of 640

acres of land made for the Public Free School Fund
 by virtue of an Act of the First Called Session of
 the Twenty-Sixth Legislature, approved February 23,
 1900, providing for the survey and sale of the
 unsurveyed school land. Said land is situated in

Magnetic Variation $11^{\circ}15'$

Angle from Polaris in Elongation

Hudspeth
 El Paso County, about 5.19 miles E. $N.36^{\circ}E.$ Sierra Blanca
 from center of County, and known
 as survey No. 10 in Block No. 39

BEGINNING AT the N. E. corner of survey No. 9; thence S. 1900 vrs. to
 the S. E. corner of survey No. 9; thence S. $89^{\circ}37'$ E., 1900 vrs.;
 thence N. 1900 vrs. to the S. E. corner of survey No. 3; thence N.
 $89^{\circ}37'$ W. 1900 vrs.

to the place of beginning

R. J. Owen


J. P. Hague

Chain Carriers

I, A. H. Parker, State Surveyor for the State of Texas, do hereby
 certify that the foregoing survey was made by me according to law under the direction of the Commissioner of
 the General Land Office by establishing base lines for the block to which this survey belongs; that the limits,
 boundaries and corners, with the marks, natural and artificial, are truly described in the foregoing Plat and Field
 Notes.

Surveyed day of August 1900.

A. H. Parker
 State Surveyor for the State of Texas.



71

The State of Texas,

Hudspeth~~El Paso~~

County,

Survey

No. *11*

or

District,

Blk. *39*FIELD NOTES of a survey of *640*

acres of land made for the Public Free School Fund
by virtue of an Act of the First Called Session of
the Twenty-Sixth Legislature, approved February 23,
1900, providing for the survey and sale of the
unsurveyed school land. Said land is situated in

Magnetic Variation *11° 15'*

Angle from Polaris in Elongation

Hudspeth~~El Paso~~

County, about

*19*miles *N 38° E.*from *Sierra Blanca*

center of County, and known

as survey No. *11* in Block No. *39*

BEGINNING AT the N. E. corner of survey No. 10; thence S. 1900 vrs. to

the S. E. corner of survey No. 10; thence S. 89° 37' E., 1900 vrs.;

thence N. 1900 vrs. to the S. E. corner of survey No. 2; thence N.

89° 37' W., 1900 vrs.

Patented
6-23-1959
Pat. No. 160,259-B
Hedrick

to the place of beginning


*R. J. Owen**J. P. Hague*

Chain Carriers

I, *A. H. Parker*, State Surveyor for the State of Texas, do hereby
certify that the foregoing survey was made by me according to law under the direction of the Commissioner of
the General Land Office by establishing base lines for the block to which this survey belongs; that the limits,
boundaries and corners, with the marks, natural and artificial, are truly described in the foregoing Plat and Field
Notes.

Surveyed day of *August* 1900.

A. H. Parker
State Surveyor for the State of Texas.



Magnetic Variation $11^{\circ}15'$

Angle from Polaris in Elongation

Hudspeth
El Paso County, about

as survey No. 12 in Block No. 39

BEGINNING AT the N. E. corner of survey No. 11; thence S. 1900 vrs. to
the S. E. corner of survey No. 11; thence S. $89^{\circ}37'$ E., 1975 vrs.
thence N. 1900 vrs. to the S. E. corner of survey No. 1; thence N.
 $89^{\circ}37'$ W. 1975 vrs.

Patented
6-23-1959 Vol. 29-B
6 Pat. 1611 Hedrick

to the place of beginning

R. J. Owen

J. P. Hague

Chain Carriers

I, A. H. Parker, State Surveyor for the State of Texas, do hereby
certify that the foregoing survey was made by me according to law under the direction of the Commissioner of
the General Land Office by establishing base lines for the block to which this survey belongs; that the limits,
boundaries and corners, with the marks, natural and artificial, are truly described in the foregoing Plat and Field
Notes.

Surveyed day of August 1900.

A. H. Parker
State Surveyor for the State of Texas.

The State of Texas,

Hudspeth

El Paso County,

or District,

Survey


No. 12

Blk. 39

FIELD NOTES of a survey of 664.7

acres of land made for the Public Free School Fund
by virtue of an Act of the First Called Session of
the Twenty-Sixth Legislature, approved February 23,
1900, providing for the survey and sale of the
unsurveyed school land. Said land is situated in

19 miles N 40° E. from center of County, and known
Sierra Blanca



71

The State of Texas, } Survey
Hudspeth }
El Paso County, } No. 13
 or _____ District, } Blk. 39

FIELD NOTES of a survey of 664.7
 acres of land made for the Public Free School Fund
 by virtue of an Act of the First Called Session of
 the Twenty-Sixth Legislature, approved February 23,
 1900, providing for the survey and sale of the
 unsurveyed school land. Said land is situated in

Magnetic Variation 11° 15'
 Angle _____ from Polaris in _____ Elongation _____

Hudspeth
El Paso County, about 18
5 miles N 42° E. Sierra Blanca
 from center of County, and known
 as survey No. 13 in Block No. 39

BEGINNING AT the S. E. corner of survey No. 12; thence S. 1900 vrs.;
 thence N. 89° 37' W. 1975 vrs. to the S. E. corner of survey No. 14;
 thence N. 1900 vrs. to the S. W. corner of survey No. 12; thence S.
 89° 37' E., 1975 vrs.

*Patented 6-23-1959 Vol. 29-B
 Pat. in. Hedrick*


_____ to the place of beginning

R. J. Owen }
J. P. Hague } Chain Carriers

I, A. H. Parker, State Surveyor for the State of Texas, do hereby
 certify that the foregoing survey was made by me according to law under the direction of the Commissioner of
 the General Land Office by establishing base lines for the block to which this survey belongs; that the limits,
 boundaries and corners, with the marks, natural and artificial, are truly described in the foregoing Plat and Field
 Notes.

Surveyed _____ day of August 1900.

A. H. Parker
 State Surveyor for the State of Texas.



71

The State of Texas,

Hudspeth~~El Paso~~

County,

Survey

No. 14

or _____ District,

Blk. 39FIELD NOTES of a survey of 640

acres of land made for the Public Free School Fund
by virtue of an Act of the First Called Session of
the Twenty-Sixth Legislature, approved February 23,
1900, providing for the survey and sale of the
unsurveyed school land. Said land is situated in

Magnetic Variation 11° 15'

Angle _____ from Polaris in _____ Elongation

Hudspeth
~~El Paso~~County, about 17/26miles N 39° E.*Sierra Blanca*
from center of County, and knownas survey No. 14 in Block No. 39

BEGINNING AT the N. W. corner of survey No. 13; thence S. 1900 vrs. to

the S. W. corner of survey No. 13; thence N. 89° 37' W., 1900 vrs.;

thence N. 1900 vrs. to the S. W. corner of survey No. 11; thence S.

89° 37' E., 1900 vrs.

Patented
6-23-1959
Pat. 163. Vol. 29-B
M. H. Parker

to the place of beginning


R. J. OwenJ. P. Hague

Chain Carriers

I, A. H. Parker, State Surveyor for the State of Texas, do hereby
certify that the foregoing survey was made by me according to law under the direction of the Commissioner of
the General Land Office by establishing base lines for the block to which this survey belongs; that the limits,
boundaries and corners, with the marks, natural and artificial, are truly described in the foregoing Plat and Field
Notes.

Surveyed _____ day of August 1900.

A. H. Parker
State Surveyor for the State of Texas.



The State of Texas,

Survey

El Paso

County,

No. 15

or

District,

Blk. 39

FIELD NOTES of a survey of 640

acres of land made for the Public Free School Fund
by virtue of an Act of the First Called Session of
the Twenty-Sixth Legislature, approved February 23,
1900, providing for the survey and sale of the
unsurveyed school land. Said land is situated in

Magnetic Variation 11° 15'

Angle from Polaris in Elongation

Hudspeth
El Paso

County, about

5.18

miles N. 38° E.

Sierra Blanca

from center of County, and known

as survey No. 15 in Block No. 39

BEGINNING AT the N. W. corner of survey No. 14; thence S. 1900 vrs. to

the S. W. corner of survey No. 14; thence N. 89° 37' W., 1900 vrs.;

thence N. 1900 vrs. to the S. W. corner of survey No. 10; thence S.

89° 37' E., 1900 vrs.

to the place of beginning


R. J. Owen

J. P. Hague

Chain Carriers

I, A. H. Parker, State Surveyor for the State of Texas, do hereby
certify that the foregoing survey was made by me according to law under the direction of the Commissioner of
the General Land Office by establishing base lines for the block to which this survey belongs; that the limits,
boundaries and corners, with the marks, natural and artificial, are truly described in the foregoing Plat and Field
Notes.

Surveyed day of August 1900.


State Surveyor for the State of Texas.

The State of Texas,

Survey

El Paso County,

No. 16

or District,

Blk. 39.

FIELD NOTES of a survey of 640

acres of land made for the Public Free School Fund
by virtue of an Act of the First Called Session of
the Twenty-Sixth Legislature, approved February 23,
1900, providing for the survey and sale of the
unsurveyed school land. Said land is situated in

Magnetic Variation $11^{\circ}15'$

Angle from Polaris in Elongation

Hudspeth ~~El Paso~~ County, about 5.17 miles $N.34^{\circ}E.$ from ~~center of County~~ *Sierra Blanca*, and known
as survey No. 16 in Block No. 39.

BEGINNING AT the N. W. corner of survey No. 15; thence S. 1900 vrs. to
the S. W. corner of survey No. 15; thence N. $89^{\circ}37'$ W. 1900 vrs. ;
thence N. 1900 vrs. to the S. W. corner of survey No. 9; thence S.
 $89^{\circ}37'$ E., 1900 vrs.

to the place of beginning

R. J. Owen


J. P. Hague


Chain Carriers

I, A. H. Parker, State Surveyor for the State of Texas, do hereby
certify that the foregoing survey was made by me according to law under the direction of the Commissioner of
the General Land Office by establishing base lines for the block to which this survey belongs; that the limits,
boundaries and corners, with the marks, natural and artificial, are truly described in the foregoing Plat and Field
Notes.

Surveyed day of August 1900.

A. H. Parker
State Surveyor for the State of Texas.





Magnetic Variation $11^{\circ}15'$

Angle from Polaris in Elongation

~~Hudspeth~~ Sierra Blanca
~~El Paso~~ County, about $\frac{5}{7}$ miles $N. 30^{\circ} E.$ from center of County, and known
 as survey No. 17 in Block No. 39

BEGINNING AT the N. W. corner of survey No. 16; thence S. 1900 vrs. to
 the S. W. corner of survey No. 16; thence N. $89^{\circ} 37'$ W., 1900 vrs.;
 thence N. 1900 vrs. to the S. W. corner of survey No. 8; thence S.
 $89^{\circ} 37'$ E., 1900 vrs.

to the place of beginning

R. J. Owen


J. P. Hague

Chain Carriers

I, A. H. Parker, State Surveyor for the State of Texas, do hereby
 certify that the foregoing survey was made by me according to law under the direction of the Commissioner of
 the General Land Office by establishing base lines for the block to which this survey belongs; that the limits,
 boundaries and corners, with the marks, natural and artificial, are truly described in the foregoing Plat and Field
 Notes.

Surveyed day of August 1900.

A. H. Parker
 State Surveyor for the State of Texas.



71

The State of Texas,

Survey

El Paso County,

No. 18

or District,

Blk. 39

FIELD NOTES of a survey of 640

acres of land made for the Public Free School Fund by virtue of an Act of the First Called Session of the Twenty-Sixth Legislature, approved February 23, 1900, providing for the survey and sale of the unsurveyed school land. Said land is situated in

Magnetic Variation 11° 15'

Angle from Polaris in Elongation

Hudspeth
El Paso

County, about

5/6

miles N. 27° E. from center of County, and known

Sierra Blanca

as survey No. 18 in Block No. 39

BEGINNING AT the N. W. corner of survey No. 17; thence S. 1900 vrs. to the S. W. corner of survey No. 17; thence N. 89° 37' W., 1900 vrs. to the S. E. corner of survey No. 11, Block 38; thence N. 1900 vrs. to the N. E. corner of said survey No. 11; thence S. 89° 37' E., 1900 vrs.

to the place of beginning

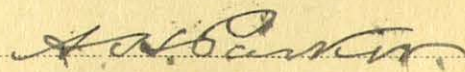
R. J. Owen


J. P. Hague

Chain Carriers

I, A. H. Parker, State Surveyor for the State of Texas, do hereby certify that the foregoing survey was made by me according to law under the direction of the Commissioner of the General Land Office by establishing base lines for the block to which this survey belongs; that the limits, boundaries and corners, with the marks, natural and artificial, are truly described in the foregoing Plat and Field Notes.

Surveyed day of August 1900.


State Surveyor for the State of Texas.



The State of Texas,

Survey

El Paso County,

No. 19

or District,

Blk. 39

FIELD NOTES of a survey of 640

acres of land made for the Public Free School Fund by virtue of an Act of the First Called Session of the Twenty-Sixth Legislature, approved February 23, 1900, providing for the survey and sale of the unsurveyed school land. Said land is situated in

Magnetic Variation $11^{\circ}15'$

Angle from Polaris in Elongation

Hudspeth
El Paso County, about $\frac{1}{5}$ miles N. 29° E. from center of County, and known as survey No. 19 in Block No. 39

BEGINNING AT the S. W. corner of survey No. 18; thence S. $89^{\circ}37'$ E., 1900 vrs. to the S. E. corner of survey No. 18; thence S. 1900 vrs.; thence N. $89^{\circ}37'$ W., 1900 vrs. to the S. E. corner of survey No. 20, Block 38; thence N. 1900 vrs.

to the place of beginning

R. J. Owen


J. P. Hague

Chain Carriers

I, A. H. Parker, State Surveyor for the State of Texas, do hereby certify that the foregoing survey was made by me according to law under the direction of the Commissioner of the General Land Office by establishing base lines for the block to which this survey belongs; that the limits, boundaries and corners, with the marks, natural and artificial, are truly described in the foregoing Plat and Field Notes.

Surveyed August day of 1900.

A. H. Parker
State Surveyor for the State of Texas.



71

The State of Texas,

Survey

El Paso County,

No. 20

or District,

Blk. 39

FIELD NOTES of a survey of 640

acres of land made for the Public Free School Fund
by virtue of an Act of the First Called Session of
the Twenty-Sixth Legislature, approved February 23,
1900, providing for the survey and sale of the
unsurveyed school land. Said land is situated in

Magnetic Variation 11°15'

Angle from Polaris in Elongation

Hudspeth

El Paso

County, about 16 5 miles N. 33° E. from center of County, and known

Sierra Blanca

as survey No. 20 in Block No. 39

BEGINNING AT the N. E. corner of survey No. 19; thence S. 1900 vrs. to
the S. E. corner of survey No. 19; thence S. 89° 37' E., 1900 vrs.;
thence N. 1900 vrs. to the S. E. corner of survey No. 17; thence N. 89°
37' W., 1900 vrs.

to the place of beginning


R. J. Owen

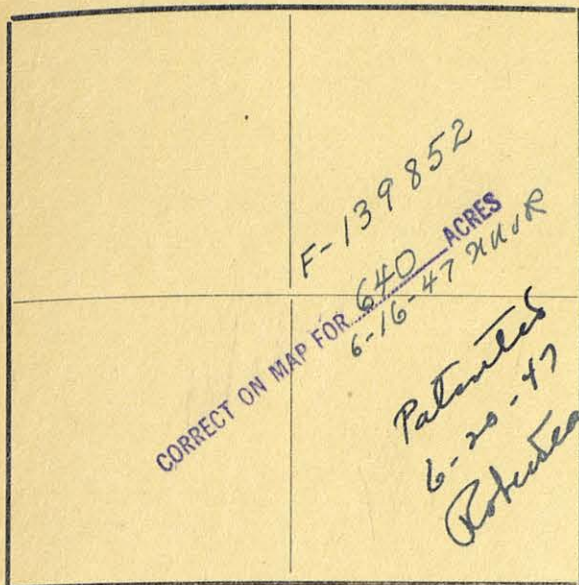
J. P. Hague

Chain Carriers

I, A. H. Parker, State Surveyor for the State of Texas, do hereby
certify that the foregoing survey was made by me according to law under the direction of the Commissioner of
the General Land Office by establishing base lines for the block to which this survey belongs; that the limits,
boundaries and corners, with the marks, natural and artificial, are truly described in the foregoing Plat and Field
Notes.

Surveyed day of August 1900.


State Surveyor for the State of Texas.



71

The State of Texas,

El Paso County, Survey No. 21
 or District, Blk. 39

FIELD NOTES of a survey of 640
 acres of land made for the Public Free School Fund
 by virtue of an Act of the First Called Session of
 the Twenty-Sixth Legislature, approved February 23,
 1900, providing for the survey and sale of the
 unsurveyed school land. Said land is situated in

Magnetic Variation $11^{\circ} 15'$

Angle from Polaris in Elongation

Hudspeth
 El Paso County, about 16.5 miles N. 37° E. from center of County, and known
 as survey No. 21 in Block No. 39

BEGINNING AT the N. E. corner of survey No. 20; thence S. 1900 vrs. to
 the S. E. corner of survey No. 20; thence S. $89^{\circ} 37'$ E., 1900 vrs.;
 thence N. 1900 vrs. to the S. E. corner of survey No. 16; thence N. 89°
 $37'$ W., 1900 vrs.


to the place of beginning

R. J. Owen
 J. P. Hague } Chain Carriers

I, A. H. Parker, State Surveyor for the State of Texas, do hereby
 certify that the foregoing survey was made by me according to law under the direction of the Commissioner of
 the General Land Office by establishing base lines for the block to which this survey belongs; that the limits,
 boundaries and corners, with the marks, natural and artificial, are truly described in the foregoing Plat and Field
 Notes.

Surveyed day of August 1900.

A. H. Parker
 State Surveyor for the State of Texas.



The State of Texas,

Survey

El Paso County, No. 22

or District, Blk. 39

FIELD NOTES of a survey of 640

acres of land made for the Public Free School Fund by virtue of an Act of the First Called Session of the Twenty-Sixth Legislature, approved February 23, 1900, providing for the survey and sale of the unsurveyed school land. Said land is situated in

Magnetic Variation 11°15'

Angle from Polaris in Elongation

Hudspeth

El Paso

County, about

5.17

miles N 39° E.

from center of County, and known

as survey No. 22 in Block No. 39

BEGINNING AT the N. E. corner of survey No. 21; thence S. 1900 vrs. to the S. E. corner of survey No. 21; thence S. 89° 37' E., 1900 vrs.; thence N. 1900 vrs. to the S. E. corner of survey No. 15; thence N. 89° 37' W., 1900 vrs.

to the place of beginning

R. J. Owen


J. P. Hague

Chain Carriers

I, A. H. Parker, State Surveyor for the State of Texas, do hereby certify that the foregoing survey was made by me according to law under the direction of the Commissioner of the General Land Office by establishing base lines for the block to which this survey belongs; that the limits, boundaries and corners, with the marks, natural and artificial, are truly described in the foregoing Plat and Field Notes.

Surveyed day of August 1900.

State Surveyor for the State of Texas.



71

The State of Texas,

HudspethEl Paso

County,

Survey

No. 23

or _____ District,

Blk. 39FIELD NOTES of a survey of 640

acres of land made for the Public Free School Fund
by virtue of an Act of the First Called Session of
the Twenty-Sixth Legislature, approved February 23,
1900, providing for the survey and sale of the
unsurveyed school land. Said land is situated in

Magnetic Variation 11° 15'

Angle _____ from Polaris in _____ Elongation

HudspethEl Paso

County, about

17miles N 40° E.Sierra Blanca

from center of County, and known

as survey No. 23 in Block No. 39

BEGINNING AT the N. E. corner of survey No. 22; thence S. 1900 vrs. to
the S. E. corner of survey No. 22; thence S. $89^{\circ} 37'$ E., 1900 vrs.
thence N. 1900 vrs. to the S. E. corner of survey No. 14; thence N. 89°
 $37'$ W., 1900 vrs.

Patented
6-23-1959
Pat. 164, Vol. 29-B
M. Hendrick

to the place of beginning


R. J. OwenJ. P. Hague

Chain Carriers

I, A. H. Parker, State Surveyor for the State of Texas, do hereby
certify that the foregoing survey was made by me according to law under the direction of the Commissioner of
the General Land Office by establishing base lines for the block to which this survey belongs; that the limits,
boundaries and corners, with the marks, natural and artificial, are truly described in the foregoing Plat and Field
Notes.

Surveyed _____ day of August 1900.

A. H. Parker
State Surveyor for the State of Texas.



71

The State of Texas,

Survey

Hudspeth

County,

No. 24

or

District,

Blk. 39FIELD NOTES of a survey of 664.7

acres of land made for the Public Free School Fund
by virtue of, an Act of the First Called Session of
the Twenty-Sixth Legislature, approved February 23,
1900, providing for the survey and sale of the
unsurveyed school land. Said land is situated in

Magnetic Variation 11° 15'

Angle from Polaris in Elongation

Hudspeth

County, about

18
5

miles

N 42° E.

from center of County, and known

Sierra Blancaas survey No. 24 in Block No. 39

BEGINNING AT the N. E. corner of survey No. 23; thence S. 1900 vrs. to

the S. E. corner of survey No. 23; thence S. $89^{\circ} 37'$ E., 1975 vrs.;thence N. 1900 vrs. to the S. E. corner of survey No. 13; thence N. 89° 37' W., 1975 vrs.

Patented
6-23-1959
Pat. 165, 501, 29-B
J. M. Hendrick

to the place of beginning


R. J. OwenJ. P. Hague

Chain Carriers

I, A. H. Parker, State Surveyor for the State of Texas, do hereby
certify that the foregoing survey was made by me according to law under the direction of the Commissioner of
the General Land Office by establishing base lines for the block to which this survey belongs; that the limits,
boundaries and corners, with the marks, natural and artificial, are truly described in the foregoing Plat and Field
Notes.

Surveyed day of August 1900.

A. H. Parker
State Surveyor for the State of Texas.



Magnetic Variation $11^{\circ}15'$

Angle from Polaris in Elongation

Hudspeth
El Paso County, about $\frac{17}{5}$ miles $N46^{\circ}E$. from center of County, and known as survey No. 25 in Block No. 39

BEGINNING AT the S. E. corner of survey No. 24; thence S. 1900 vrs. to a small earth mound and 4 pits for the S. E. corner of this Block from which the S. E. point of a small mountain bears S. $81\frac{1}{2}^{\circ}$ E., the W. peak of San Antonio Mountain bears N. $28\frac{1}{2}^{\circ}$ W.; thence N. $89^{\circ}37'$ W. 1975 vrs.; thence N. 1900 vrs. to the S. W. corner of survey No. 24; thence S. $89^{\circ}37'$ E., 1975 vrs.

*Patented
6-23-1959
Pat. 166,244
Headrick*

to the place of beginning

R. J. Owen

J. P. Hague

Chain Carriers

I, A. H. Parker, State Surveyor for the State of Texas, do hereby certify that the foregoing survey was made by me according to law under the direction of the Commissioner of the General Land Office by establishing base lines for the block to which this survey belongs; that the limits, boundaries and corners, with the marks, natural and artificial, are truly described in the foregoing Plat and Field Notes.

Surveyed _____ day of August 1900.

A. H. Parker
State Surveyor for the State of Texas.

The State of Texas,

Survey

Hudspeth

El Paso

County,

No. 25


or _____ District,

Blk. 39

FIELD NOTES of a survey of 664.7

acres of land made for the Public Free School Fund by virtue of an Act of the First Called Session of the Twenty-Sixth Legislature, approved February 23, 1900, providing for the survey and sale of the unsurveyed school land. Said land is situated in

Sierra Blanca



71

The State of Texas,

Hudspeth
El Paso County, } Survey
or _____ District, } No. 26
Blk. 39

FIELD NOTES of a survey of 640
acres of land made for the Public Free School Fund
by virtue of an Act of the First Called Session of
the Twenty-Sixth Legislature, approved February 23,
1900, providing for the survey and sale of the
unsurveyed school land. Said land is situated in

Magnetic Variation 11°15'

Angle _____ from Polaris in _____ Elongation

Hudspeth
El Paso County, about 16
5 miles N43° E. Sierra Blanca
from center of County, and known
as survey No. 26 in Block No. 39

BEGINNING AT the N. W. corner of survey No. 25; thence S. 1900 vrs. to
the S. W. corner of survey No. 25; thence N. $89^{\circ} 37'$ W., 1900 vrs.;
thence N. 1900 vrs. to the S. W. corner of survey No. 23; thence S. 89°
 $37'$ E., 1900 vrs.

Patented
6-23-1959
Pat. 167, 1959
M. Hedrick

to the place of beginning

R. J. Owen


J. P. Hague

Chain Carriers

I, A. H. Parker, State Surveyor for the State of Texas, do hereby
certify that the foregoing survey was made by me according to law under the direction of the Commissioner of
the General Land Office by establishing base lines for the block to which this survey belongs; that the limits,
boundaries and corners, with the marks, natural and artificial, are truly described in the foregoing Plat and Field
Notes.

Surveyed _____ day of August 1900.

A. H. Parker
State Surveyor for the State of Texas.

Magnetic Variation $11^{\circ}15'$

Angle..... from Polaris in..... Elongation

Hudspeth
~~El Paso~~ County, about $\frac{1}{2}$ 16 miles *N. 40° E.* from *Sierra Blanca* center of County, and known
 as survey No. 27 in Block No. 39

BEGINNING AT the N. W. corner of survey No. 26; thence S. 1900 vrs. to
 the S. W. corner of survey No. 26; thence N. $89^{\circ}37'$ W. 1900 vrs.
 thence N. 1900 vrs. to the S. W. corner of survey No. 22; thence S. 89°
 $37'$ E., 1900 vrs.

to the place of beginning

R. J. Owen

J. P. Hague

Chain Carriers

I, A. H. Parker, State Surveyor for the State of Texas, do hereby
 certify that the foregoing survey was made by me according to law under the direction of the Commissioner of
 the General Land Office by establishing base lines for the block to which this survey belongs; that the limits,
 boundaries and corners, with the marks, natural and artificial, are truly described in the foregoing Plat and Field
 Notes.

Surveyed..... day of August 1900.

A. H. Parker
 State Surveyor for the State of Texas.

The State of Texas,


Survey

El Paso County,No. 27

or..... District,

Blk. 39FIELD NOTES of a survey of 640

acres of land made for the Public Free School Fund
 by virtue of an Act of the First Called Session of
 the Twenty-Sixth Legislature, approved February 23,
 1900, providing for the survey and sale of the
 unsurveyed school land. Said land is situated in

Magnetic Variation $11^{\circ}15'$

Angle from Polaris in Elongation

Hudspeth~~El Paso~~

County, about

5.15 miles $N. 39^{\circ} E.$ from *Sierra Blanca* center of County, and known

as survey No. 28 in Block No. 39

BEGINNING AT the N. W. corner of survey No. 27; thence S. 1900 vrs. to
 the S. W. corner of survey No. 27; thence $N. 89^{\circ} 37' W.$, 1900 vrs.;
 thence N. 1900 vrs. to the S. W. corner of survey No. 21; thence S. 89°
 $37' E.$, 1900 vrs.

to the place of beginning


R. J. Owen

J. P. Hague

Chain Carriers

I, A. H. Parker, State Surveyor for the State of Texas, do hereby
 certify that the foregoing survey was made by me according to law under the direction of the Commissioner of
 the General Land Office by establishing base lines for the block to which this survey belongs; that the limits,
 boundaries and corners, with the marks, natural and artificial, are truly described in the foregoing Plat and Field
 Notes.

Surveyed day of August 1900.


 State Surveyor for the State of Texas.

The State of Texas,

Survey

El Paso County,


No. 28

or District,

Blk. 39

FIELD NOTES of a survey of 640

acres of land made for the Public Free School Fund
 by virtue of an Act of the First Called Session of
 the Twenty-Sixth Legislature, approved February 23,
 1900, providing for the survey and sale of the
 unsurveyed school land. Said land is situated in



Magnetic Variation $11^{\circ}15'$

Angle..... from Polaris in..... Elongation

Hudspeth
~~El Paso~~ County, about $8\frac{1}{2}$ miles $N. 36^{\circ} E.$ from *Sierra Blanca*
 center of County, and known
 as survey No. 29 in Block No. 39

BEGINNING AT the N. W. corner of survey No. 28; thence S. 1900 vrs. to
 the S. W. corner of survey No. 28; thence N. $89^{\circ} 37'$ W., 1900 vrs.;
 thence N. 1900 vrs. to the S. W. corner of survey No. 20; thence S. 89°
 $37'$ E., 1900 vrs.

to the place of beginning

R. J. Owen }
J. P. Hague } Chain Carriers

I, A. H. Parker, State Surveyor for the State of Texas, do hereby
 certify that the foregoing survey was made by me according to law under the direction of the Commissioner of
 the General Land Office by establishing base lines for the block to which this survey belongs; that the limits,
 boundaries and corners, with the marks, natural and artificial, are truly described in the foregoing Plat and Field
 Notes.

Surveyed..... day of August, 1900.

A. H. Parker
 State Surveyor for the State of Texas.

The State of Texas,

El Paso County, } Survey
 No. 29
 or..... District, } Blk. 39

FIELD NOTES of a survey of 640

acres of land made for the Public Free School Fund
 by virtue of an Act of the First Called Session of
 the Twenty-Sixth Legislature, approved February 23,
 1900, providing for the survey and sale of the
 unsurveyed school land. Said land is situated in

The State of Texas,

Survey

El Paso County,

No. 30

or District,

Blk. 39

FIELD NOTES of a survey of 640

acres of land made for the Public Free School Fund
by virtue of an Act of the First Called Session of
the Twenty-Sixth Legislature, approved February 23,
1900, providing for the survey and sale of the
unsurveyed school land. Said land is situated in

Magnetic Variation $11^{\circ}15'$

Angle from Polaris in Elongation

Hudspeth

El Paso

County, about

5.14 miles N. 30° E.

Sierra Blanca

from center of County, and known

as survey No. 30 in Block No. 39

BEGINNING AT the N. W. corner of survey No. 29; thence S. 1900 vrs. to
the S. W. corner of survey No. 29; thence N. $89^{\circ}37'$ W. to a
large stone mound on the E. slope of a hill for the S. E. corner of
Block 38 from which the monument on Sierra Blanca bears S. $59^{\circ}35'$ W.;
Guadalupe Peak bears N. $31\frac{1}{2}^{\circ}$ E., highest peak of Black Mountain Bears N.
 $12^{\circ}50'$ E.; thence N. 1900 vrs. to the S. W. corner of survey No. 19;
thence S. $89^{\circ}37'$ E., 1900 vrs.

to the place of beginning

R. J. Owen


J. P. Hague

Chain Carriers

I, A. H. Parker, State Surveyor for the State of Texas, do hereby
certify that the foregoing survey was made by me according to law under the direction of the Commissioner of
the General Land Office by establishing base lines for the block to which this survey belongs; that the limits,
boundaries and corners, with the marks, natural and artificial, are truly described in the foregoing Plat and Field
Notes.

Surveyed day of August 1900.

A. H. Parker
State Surveyor for the State of Texas.



The State of Texas,

Hudspeth~~El Paso~~

County,

Survey

No. 1

or

District,

Blk. 40FIELD NOTES of a survey of 661.3

acres of land made for the Public Free School Fund
by virtue of an Act of the First Called Session of
the Twenty-Sixth Legislature, approved February 23,
1900, providing for the survey and sale of the
unsurveyed school land. Said land is situated in

Magnetic Variation 11° 05'

Angle from Polaris in Elongation

Hudspeth~~El Paso~~

County, about

26
12*N 48° E*

miles

*E.**Sierra Blanca*

from center of County, and known

as survey No. 1 in Block No. 40

BEGINNING AT a large stone mound on the North side and near the foot of a
mountain ridge for the S. E. corner of Block No. 33, from which the E
point of a large mountain bears N. 32° 20' W., the West peak of San
Antonio Mountain Bears N. 37° 46' W.,; thence S. 1900 vrs.; thence W.
1965 vrs.; thence N. 1900 vrs. to the S. W. corner of survey No. 25
Block No. 33; thence E. 1965 vrs. (This Block Contains goodgrass land

to the place of beginning

R. J. OwenJ. P. Hague

Chain Carriers

I, A. H. Parker, State Surveyor for the State of Texas, do hereby
certify that the foregoing survey was made by me according to law under the direction of the Commissioner of
the General Land Office by establishing base lines for the block to which this survey belongs; that the limits,
boundaries and corners, with the marks, natural and artificial, are truly described in the foregoing Plat and Field
Notes.

Surveyed day of August 1900.

A. H. Parker
State Surveyor for the State of Texas.

F-135050

FIELD NOTES.

Survey No. 1

Block No. 40

Hudspeth County.


Filed in Land Office this the day

of 190

Commissioner.

CORRECT ON MAP FOR 661 ACRES

6-20-44 H.H.L.



The State of Texas,

Survey

Hudspeth~~El Paso~~

County,

No. *2*

or

District,

Blk. *40*FIELD NOTES of a survey of *640*

acres of land made for the Public Free School Fund
by virtue of an Act of the First Called Session of
the Twenty-Sixth Legislature, approved February 23,
1900, providing for the survey and sale of the
unsurveyed school land. Said land is situated in

Magnetic Variation *11° 15'*

Angle from Polaris in Elongation

Hudspeth~~El Paso~~

County, about

25
~~12~~

miles

N 47° E~~E.~~*Sierra Blanca*

from center of County, and known

as survey No. *2* in Block No. *40*

BEGINNING AT the N. W. corner of survey No. 1; thence S. 1900 vrs. to the
S. W. corner of survey No. 1; thence W. 1900 vrs.; thence N. 1900 vrs.
to the S. W. corner of survey No. 26, Block 33; thence E. 1900 vrs.

to the place of beginning

*R. J. Owen**J. P. Hague*

Chain Carriers

I, *A. H. Parker*, State Surveyor for the State of Texas, do hereby
certify that the foregoing survey was made by me according to law under the direction of the Commissioner of
the General Land Office by establishing base lines for the block to which this survey belongs; that the limits,
boundaries and corners, with the marks, natural and artificial, are truly described in the foregoing Plat and Field
Notes.

Surveyed day of *August* 1900.

A. H. Parker
State Surveyor for the State of Texas.

F-135051

FIELD NOTES.

Survey No. 2


Block No. 40

Hudspeth County.

Filed in Land Office this the day
of 190.....

Commissioner.

CORRECT ON MAP FOR 640 ACRES
6-20-44 JSK



The State of Texas,

Survey

Hudspeth~~El Paso~~

County,

No. 3

or _____ District,

Blk. 40FIELD NOTES of a survey of 640

acres of land made for the Public Free School Fund
by virtue of an Act of the First Called Session of
the Twenty-Sixth Legislature, approved February 23,
1900, providing for the survey and sale of the
unsurveyed school land. Said land is situated in

Magnetic Variation 11° 15'

Angle _____ from Polaris in _____ Elongation

Hudspeth~~El Paso~~

County, about

24N 45° E*Sierra Blanca*12 milesE.

from center of County, and known

as survey No. 3 in Block No. 40

BEGINNING AT the N. W. corner of survey No. 2; thence S. 1900 vrs. to

the S. W. corner of survey No. 2; thence W. 1900 vrs.; thence N.

1900 vrs.; thence E. 1900 vrs.

to the place of beginning

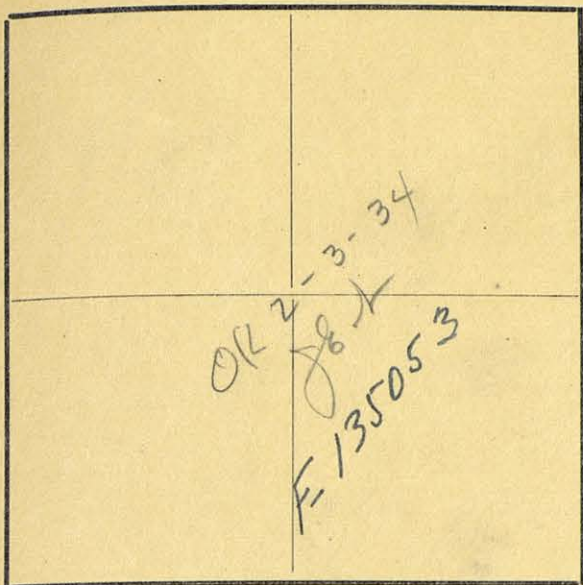
R. J. OwenJ. P. Hague

Chain Carriers

I, A. H. Parker, State Surveyor for the State of Texas, do hereby
certify that the foregoing survey was made by me according to law under the direction of the Commissioner of
the General Land Office by establishing base lines for the block to which this survey belongs; that the limits,
boundaries and corners, with the marks, natural and artificial, are truly described in the foregoing Plat and Field
Notes.

Surveyed _____ day of August 1900.

A. H. Parker
State Surveyor for the State of Texas.



Magnetic Variation $11^{\circ}15'$

Angle from Polaris in Elongation

Hudspeth
~~El Paso~~ County, about ~~22.12~~ miles *N45E* from center of County, and known
as survey No. 4 in Block No. 40

BEGINNING AT the N. W. corner of survey No. 3; thence S. 1900 vrs. to
the S. W. corner of survey No. 3; thence W. 1900 vrs.; thence N.
1900 vrs.; thence E. 1900 vrs.

*Patented 8:19:35
April 1908*

to the place of beginning

R. J. Owen
J. P. Hague } Chain Carriers

I, A. H. Parker, State Surveyor for the State of Texas, do hereby
certify that the foregoing survey was made by me according to law under the direction of the Commissioner of
the General Land Office by establishing base lines for the block to which this survey belongs; that the limits,
boundaries and corners, with the marks, natural and artificial, are truly described in the foregoing Plat and Field
Notes.

Surveyed day of August 1900.

A. H. Parker
State Surveyor for the State of Texas.

The State of Texas,

El Paso County, Survey
or District, No. 4
Blk. 40

FIELD NOTES of a survey of 640

acres of land made for the Public Free School Fund
by virtue of an Act of the First Called Session of
the Twenty-Sixth Legislature, approved February 23,
1900, providing for the survey and sale of the
unsurveyed school land. Said land is situated in

F-135053

FIELD NOTES.

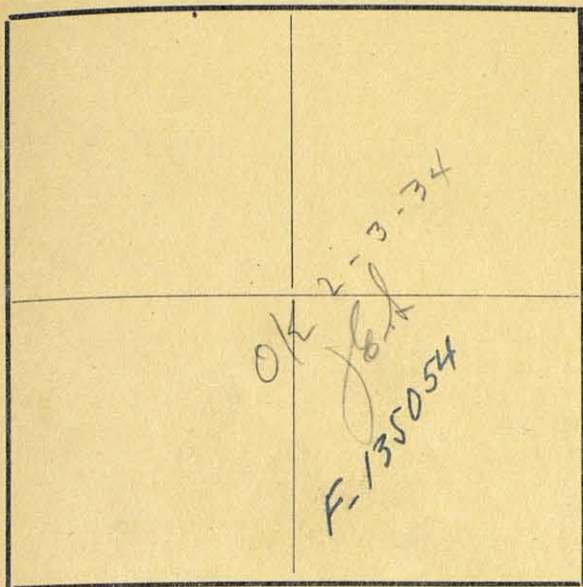
Survey No. 4-
Block No. 40
Hudspeth County.

Filed in Land Office this the _____ day
of _____ 190_____

Commissioner.

*O.K. 3-3-34
J.E.H.*

*correct on map of Hudspeth Co.
for 640 ⁶⁰/₁₀₀ acres.
4-3-35
Atkin.*



Magnetic Variation $11^{\circ}15'$

Angle from Polaris in Elongation

Hudspeth
~~El Paso~~ County, about *22.12* miles *N 42° E.* from *Sierra Blanco* center of County, and known
 as survey No. *5* in Block No. *40*

BEGINNING AT the N. W. corner of survey No. 4; thence S. 1900 vrs. to
 the S. W. corner of survey No. 4; thence W. 1900 vrs.; thence N.
 1900 vrs.; thence E. 1900 vrs.

*Calculated 2-12-35
 as per notes*

to the place of beginning

R. J. Owen
J. P. Hague } Chain Carriers

I, *A. H. Parker*, State Surveyor for the State of Texas, do hereby
 certify that the foregoing survey was made by me according to law under the direction of the Commissioner of
 the General Land Office by establishing base lines for the block to which this survey belongs; that the limits,
 boundaries and corners, with the marks, natural and artificial, are truly described in the foregoing Plat and Field
 Notes.

Surveyed day of *August* 1900.

A. H. Parker
 State Surveyor for the State of Texas.

F-135054

FIELD NOTES.

Survey No. 5

Block No. 40

Hudspeth County.

Filed in Land Office this the _____ day

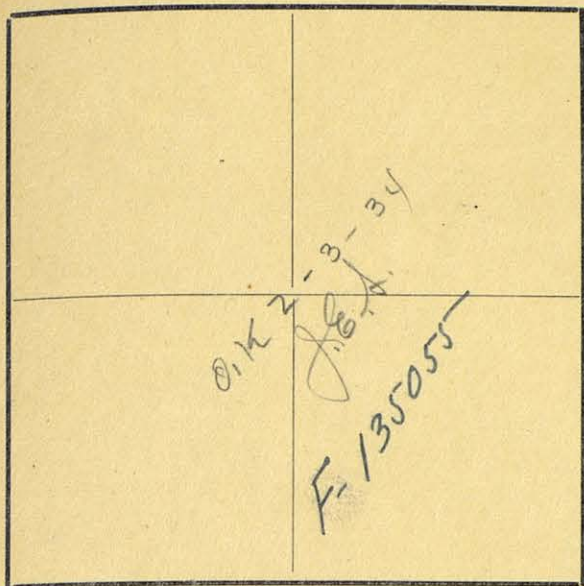
of _____ 190

Commissioner.

OK 2-3-34
JES

Correct on maps of Hudspeth Co.
for 6400⁰⁰ acres.

4-3-35
Atlee.



Magnetic Variation $11^{\circ} 15'$

Angle from Polaris in Elongation

~~El Paso~~ *Hudspeth* County, about ~~21.12~~ miles *N 40° E* from ~~center of County~~ *Sierra Blanco*, and known as survey No. 6 in Block No. 40

BEGINNING AT the N. W. corner of survey No. 5; thence S. 1900 vrs. to the S. W. corner of survey No. 5; thence W. 1900 vrs. to the S. E. corner of survey No. 1, Block 39; thence N. 1900 vrs. to the N. E. corner of said Block, a mound of small stones in a broad valley or plain from which the E. perpendicular rock point of Black Mountain bears N. 20° W., a very sharp peak bears No. 260° W.; thence E. 1900 vrs.

to the place of beginning

R. J. Owen

J. P. Hague

Chain Carriers

I, A. H. Parker, State Surveyor for the State of Texas, do hereby certify that the foregoing survey was made by me according to law under the direction of the Commissioner of the General Land Office by establishing base lines for the block to which this survey belongs; that the limits, boundaries and corners, with the marks, natural and artificial, are truly described in the foregoing Plat and Field Notes.

Surveyed August day of 1900.

A. H. Parker
State Surveyor for the State of Texas.

F-135055

FIELD NOTES.

Survey No. 6

Block No. 40

Hudspeth County.

Filed in Land Office this the day

of 190

Commissioner.

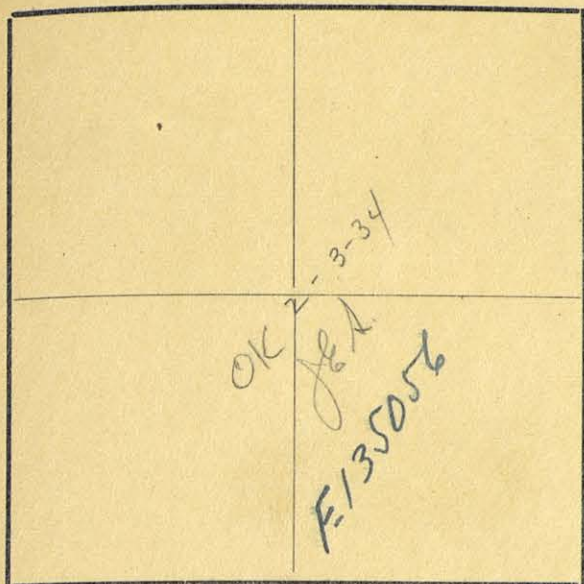
OK 2-3-34

J. E. D.

Correct on map of Hudspeth Co.
for 640⁰⁰ acres.

4-3-38

Atty.



The State of Texas,

Survey

El Paso

County,

No. 7

or

District,

Blk. 40FIELD NOTES of a survey of 640

acres of land made for the Public Free School Fund
by virtue of an Act of the First Called Session of
the Twenty-Sixth Legislature, approved February 23,
1900, providing for the survey and sale of the
unsurveyed school land. Said land is situated in

Magnetic Variation 11° 15'

Angle from Polaris in Elongation

HudspethEl Paso

County, about

20 1/2~~10~~

miles

N 42° E.Sierra Blanco

from center of County, and known

as survey No.

7

in Block No.

40

BEGINNING AT the S. W. corner of survey No. 6; thence E. 1900 vrs. to

the S. E. corner of survey No. 6; thence S. 1900 vrs.; thence W.

1900 vrs. to the S. E. corner of survey No. 12, Block 39; thence N.

1900 vrs.

*Balance
about 8.1735*

to the place of beginning

R. J. OwenJ. P. Hague

Chain Carriers

I, A. H. Parker, State Surveyor for the State of Texas, do hereby
certify that the foregoing survey was made by me according to law under the direction of the Commissioner of
the General Land Office by establishing base lines for the block to which this survey belongs; that the limits,
boundaries and corners, with the marks, natural and artificial, are truly described in the foregoing Plat and Field
Notes.

Surveyed August day of 1900.

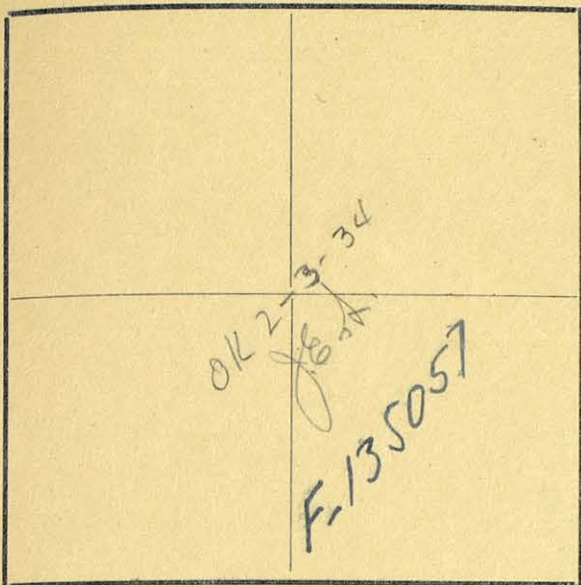
A. H. Parker
State Surveyor for the State of Texas.

F-135056
FIELD NOTES.

Survey No. 7
Block No. 40
Hudspeth County.

Filed in Land Office this the 18 day
of 1908

Commissioner.
OK 2-3-34
J. E. S.
Correct on map of Hudspeth Co.
for 640⁰⁰ - aches. 4-3-35
Allen.



71

The State of Texas,

El Paso County, Survey
 or District, No. 8
 Blk. 40

FIELD NOTES of a survey of 640

acres of land made for the Public Free School Fund
 by virtue of an Act of the First Called Session of
 the Twenty-Sixth Legislature, approved February 23,
 1900, providing for the survey and sale of the
 unsurveyed school land. Said land is situated in

Magnetic Variation 11° 15'

Angle from Polaris in Elongation

Hudspeth
 El Paso County, about 21.12 miles N 45° E. Sierra Blanca
 as survey No. 8 in Block No. 40

BEGINNING AT the N. E. corner of survey No. 7; thence S. 1900 vrs. to
 the S. E. corner of survey No. 7; thence E. 1900 vrs.; thence N.
 1900 vrs.; thence W. 1900 vrs.

Calculated 8, 135, 1900
 April

to the place of beginning

R. J. Owen }
 J. P. Hague } Chain Carriers

I, A. H. Parker, State Surveyor for the State of Texas, do hereby
 certify that the foregoing survey was made by me according to law under the direction of the Commissioner of
 the General Land Office by establishing base lines for the block to which this survey belongs; that the limits,
 boundaries and corners, with the marks, natural and artificial, are truly described in the foregoing Plat and Field
 Notes.

Surveyed day of August 1900.

A. H. Parker
 State Surveyor for the State of Texas.

F-135057

FIELD NOTES.

Survey No. 8

Block No. 40

Hudspeth County.

Filed in Land Office this the day

of 190

Commissioner.

O. K. 3-3-34
J. Ford

Correct on map of Hudspeth Co.
for 64000 acres.

4-3-35
A. Lee,

The State of Texas,

71

El Paso County, Survey
 or District, No. 9
 Blk. 40

FIELD NOTES of a survey of 640

acres of land made for the Public Free School Fund
 by virtue of an Act of the First Called Session of
 the Twenty-Sixth Legislature, approved February 23,
 1900, providing for the survey and sale of the
 unsurveyed school land. Said land is situated in

Magnetic Variation 11° 15'

Angle from Polaris in Elongation

Hudspeth
 El Paso County, about 22.12 miles N 46 E. Sierra Blanca
 from center of County, and known
 as survey No. 9 in Block No. 40

BEGINNING AT the N. E. corner of survey No. 8; thence S. 1900 vrs.
 to the S. E. corner of survey No. 8; thence E. 1900 vrs.; thence N.
 1900 vrs.; thence W. 1900 vrs.

Balance
 8.12.35

to the place of beginning

R. J. Owen }
 J. P. Hague } Chain Carriers

I, A. H. Parker, State Surveyor for the State of Texas, do hereby
 certify that the foregoing survey was made by me according to law under the direction of the Commissioner of
 the General Land Office by establishing base lines for the block to which this survey belongs; that the limits,
 boundaries and corners, with the marks, natural and artificial, are truly described in the foregoing Plat and Field
 Notes.

Surveyed day of August 1900.

A. H. Parker
 State Surveyor for the State of Texas.

F-135058

FIELD NOTES.

Survey No. 9

Block No. 40

Hudspeth County.

Filed in Land Office this the _____ day

of _____ 190_____

Commissioner.

2-3-34
J.E.S.

Correct on map of Hudspeth Co.
for 640⁰⁰ acres. 4-3-35
Atlee.

The State of Texas,

Hudspeth~~El Paso~~

County,

Survey

No. *10*

or District,

Blk. *40*FIELD NOTES of a survey of *640*

acres of land made for the Public Free School Fund
by virtue of an Act of the First Called Session of
the Twenty-Sixth Legislature, approved February 23,
1900, providing for the survey and sale of the
unsurveyed school land. Said land is situated in

Magnetic Variation *11°15'*

Angle from Polaris in Elongation

Hudspeth~~El Paso~~

County, about

22~~12~~

miles

*N 47° E**Sierra Blanca*

from center of County, and known

as survey No. *10* in Block No. *40*

BEGINNING AT the N. E. corner of survey No. 9; thence S. 1900 vrs. to

the S. E. corner of survey No. 9; thence E. 1900 vrs.; thence N.

1900 vrs.; thence W. 1900 vrs.

to the place of beginning

Talented
5-9-10
Ashtabula
R. J. Owen

J. P. Hague

Chain Carriers

I, *A. H. Parker*, State Surveyor for the State of Texas, do hereby
certify that the foregoing survey was made by me according to law under the direction of the Commissioner of
the General Land Office by establishing base lines for the block to which this survey belongs; that the limits,
boundaries and corners, with the marks, natural and artificial, are truly described in the foregoing Plat and Field
Notes.

Surveyed day of *August* 1900.

A. H. Parker
State Surveyor for the State of Texas.

F-135059

FIELD NOTES.

Survey No. 10

Block No. 40

Hudspeth County.

Filed in Land Office this the day
of 190

Commissioner.

CORRECT ON MAP FOR 640⁰ ACRES
5-7-41 HWR

The State of Texas,

Hudspeth~~El Paso~~

County,

Survey

No. *11*

or _____ District,

Blk. *40*FIELD NOTES of a survey of *640*

acres of land made for the Public Free School Fund
by virtue of an Act of the First Called Session of
the Twenty-Sixth Legislature, approved February 23,
1900, providing for the survey and sale of the
unsurveyed school land. Said land is situated in

Magnetic Variation *11° 15'*

Angle _____ from Polaris in _____ Elongation

Hudspeth~~El Paso~~

County, about

~~18.23~~miles *N. 50° E.**Sierra Blanca*

from center of County, and known

as survey No. *11* in Block No. *40*

BEGINNING AT the N. E. corner of survey No. 10; thence S. 1900 vrs. to

the S. E. corner of survey No. 10; thence E. 1900 vrs.; thence N.

1900 vrs.; thence W. 1900 vrs.

Testified
5-9-41
Robert [unclear]

to the place of beginning

R. J. Owen

J. P. Hague

Chain Carriers

I, *A. H. Parker*, State Surveyor for the State of Texas, do hereby
certify that the foregoing survey was made by me according to law under the direction of the Commissioner of
the General Land Office by establishing base lines for the block to which this survey belongs; that the limits,
boundaries and corners, with the marks, natural and artificial, are truly described in the foregoing Plat and Field
Notes.

Surveyed _____ day of *August* 1900.

A. H. Parker
State Surveyor for the State of Texas.

F-135060

FIELD NOTES.

Survey No. 11

Block No. 40

Hudspeth County.

Filed in Land Office this the day
of 190

Commissioner.

CORRECT ON MAP FOR 640² ACRES
5-7-41
HUR

The State of Texas,

Survey

Hudspeth~~El Paso~~

County,

No. 12

or

District,

Blk 40

FIELD NOTES of a survey of 661

acres of land made for the Public Free School Fund
by virtue of an Act of the First Called Session of
the Twenty-Sixth Legislature, approved February 23,
1900, providing for the survey and sale of the
unsurveyed school land. Said land is situated in

Magnetic Variation $11^{\circ} 15'$

Angle from Polar's in Elongation

Hudspeth
~~El Paso~~

County, about

23 12

miles N. 52° E.

Sierra Blanca
from center of County, and known

as survey No. 12 in Block No. 40

BEGINNING AT the N. E. corner of survey No. 11; thence S. 1900 vrs. to
the S. E. corner of survey No. 11; thence E. 1965 vrs. to the S. W.
corner of survey No. 6, Block 41; thence N. 1900 vrs. to the S. E.
corner of survey No. 1, this Block; thence W. 1965 vrs.

to the place of beginning

R. J. Owen

J. P. Pague

Chain Carriers

I, *A. H. Parker*, State Surveyor for the State of Texas, do hereby
certify that the foregoing survey was made by me according to law under the direction of the Commissioner of
the General Land Office by establishing base lines for the block to which this survey belongs; that the limits,
boundaries and corners, with the marks, natural and artificial, are truly described in the foregoing Plat and Field
Notes.

Surveyed day of August 1900.

A. H. Parker
State Surveyor for the State of Texas.

F-135061
OK for 661 Acres
2-3-41
N.W. 1/4
M.W.R.

F-135061

FIELD NOTES.

Survey No. 12.

Block No. 40

Hudspeth County.

Filed in Land Office this the day

of 190

Commissioner.

CORRECT ON MAP FOR 661⁸ ACRES
5-7-41 H. U. V. R.

The State of Texas,

Hudspeth~~El Paso~~

County,

or District,

Survey

No. *13*Blk. *40*FIELD NOTES of a survey of *661*

acres of land made for the Public Free School Fund
by virtue of an Act of the First Called Session of
the Twenty-Sixth Legislature, approved February 23,
1900, providing for the survey and sale of the
unsurveyed school land. Said land is situated in

Magnetic Variation *11° 15'*

Angle from Polaris in Elongation

Hudspeth~~El Paso~~

County, about

*23 12*miles *N. 53° E.**Sierra Blanca*

from center of County, and known

as survey No. *13* in Block No. *40*

BEGINNING AT the S. E. corner of survey No. 12; thence S. 1900 vrs.;

thence W. 1965 vrs. to the S. E. corner of survey No. 14; thence N.

1900 vrs. to the S. W. corner of survey No. 12; thence E. 1965 vrs.

to the place of beginning


*R. J. Owen**J. P. Hague*

Chain Carriers

I, *A. H. Parker*, State Surveyor for the State of Texas, do hereby
certify that the foregoing survey was made by me according to law under the direction of the Commissioner of
the General Land Office by establishing base lines for the block to which this survey belongs; that the limits,
boundaries and corners, with the marks, natural and artificial, are truly described in the foregoing Plat and Field
Notes.

Surveyed day of *August* 1900.

A. H. Parker
State Surveyor for the State of Texas.



F-89968

FIELD NOTES.

Survey No. 13


Block No. 40

Hudspeth County.

Filed in Land Office this the day
of 190

Commissioner.

CORRECT ON MAP FOR 661⁰ ACRES
5-7-41 MUR



Magnetic Variation $11^{\circ}15'$

Angle from Polaris in Elongation

Hudspeth
El Paso

County, about *12.22* miles *S. N. 51° E* from center of County, and known as survey No. *14* in Block No. *40*

BEGINNING AT the N. W. corner of survey No. 13; thence S. 1900 vrs. to the S. W. corner of survey No. 13; thence W. 1900 vrs.; thence N. 1900 vrs.; thence E. 1900 vrs.

to the place of beginning

R. J. Owen

J. P. Hague

Chain Carriers

I, *A. H. Parker*, State Surveyor for the State of Texas, do hereby certify that the foregoing survey was made by me according to law under the direction of the Commissioner of the General Land Office by establishing base lines for the block to which this survey belongs; that the limits, boundaries and corners, with the marks, natural and artificial, are truly described in the foregoing Plat and Field Notes.

Surveyed day of *August* 1900.

A. H. Parker
State Surveyor for the State of Texas.

The State of Texas,

Hudspeth

El Paso

County,

or District,

Survey

No. *14*

Blk. *40*

FIELD NOTES of a survey of *640*

acres of land made for the Public Free School Fund by virtue of an Act of the First Called Session of the Twenty-Sixth Legislature, approved February 23, 1900, providing for the survey and sale of the unsurveyed school land. Said land is situated in

Sierra Blanca

Patented 5-9-41
Robertson

F-89969

FIELD NOTES.

Survey No. 14.

Block No. 40

Hudspeth County.

Filed in Land Office this the day
of 190

Commissioner.

CORRECT ON MAP FOR 640 ACRES
5-7-41
HWR

The State of Texas,

Survey

El Paso County,

No. 15

or District,

Blk. 40

FIELD NOTES of a survey of 640

acres of land made for the Public Free School Fund by virtue of an Act of the First Called Session of the Twenty-Sixth Legislature, approved February 23, 1900, providing for the survey and sale of the unsurveyed school land. Said land is situated in

Magnetic Variation 11° 15'

Angle from Polaris in Elongation

El Paso County, about 12 miles E. from center of County, and known

as survey No. 15 in Block No. 40

BEGINNING AT the N. W. corner of survey No. 14; thence S. 1900 vrs.

to the S. W. corner of survey No. 14; thence W. 1900 vrs.; thence N.

1900 vrs.; thence E. 1900 vrs.

to the place of beginning

R. J. Owen

J. P. Hague

Chain Carriers

I, A. H. Parker, State Surveyor for the State of Texas, do hereby certify that the foregoing survey was made by me according to law under the direction of the Commissioner of the General Land Office by establishing base lines for the block to which this survey belongs; that the limits, boundaries and corners, with the marks, natural and artificial, are truly described in the foregoing Plat and Field Notes.

Surveyed day of August 1900.

A. H. Parker
State Surveyor for the State of Texas.

The State of Texas,

Survey

El Paso County,

No. 16

or District,

Blk. 40

FIELD NOTES of a survey of 640

acres of land made for the Public Free School Fund
by virtue of an Act of the First Called Session of
the Twenty-Sixth Legislature, approved February 23,
1900, providing for the survey and sale of the
unsurveyed school land. Said land is situated in

Magnetic Variation 11° 15'

Angle from Polaris in Elongation

El Paso County, about 12 miles E. from center of County, and known
as survey No. 16 in Block No. 40

BEGINNING AT the N. W. corner of survey No. 15; thence S. 1900 vrs. to
the S. W. corner of survey No. 15; thence W. 1900 vrs.; thence N.
1900 vrs.; thence E. 1900 vrs.

to the place of beginning

R. J. Owen

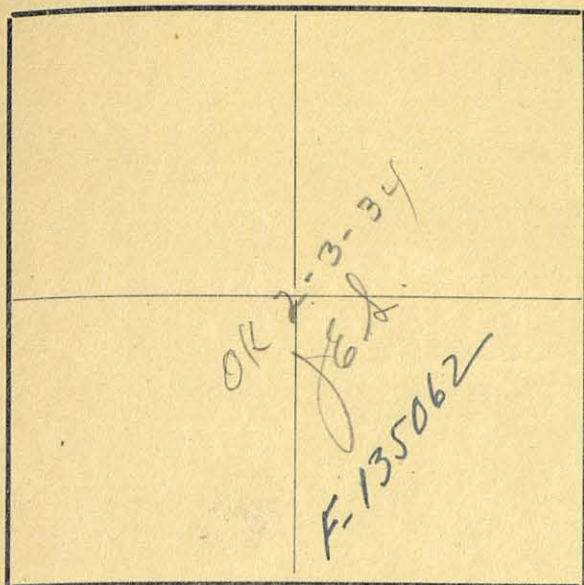
J. P. Hague

Chain Carriers

I, A. H. Parker, State Surveyor for the State of Texas, do hereby
certify that the foregoing survey was made by me according to law under the direction of the Commissioner of
the General Land Office by establishing base lines for the block to which this survey belongs; that the limits,
boundaries and corners, with the marks, natural and artificial, are truly described in the foregoing Plat and Field
Notes.

Surveyed day of August 1900.

A. H. Parker
State Surveyor for the State of Texas.



The State of Texas,

71

Survey
 No. 17
 Blk. 40

El Paso County,
 or District,

FIELD NOTES of a survey of 640

acres of land made for the Public Free School Fund
 by virtue of an Act of the First Called Session of
 the Twenty-Sixth Legislature, approved February 23,
 1900, providing for the survey and sale of the
 unsurveyed school land. Said land is situated in

Magnetic Variation 11° 15'

Angle from Polaris in Elongation

Hudspeth
 El Paso County, about 21 1/2 miles N 41° E. from center of County, and known
 as survey No. 17 in Block No. 40

BEGINNING AT the N. W. corner of survey No. 16; thence S. 1900 vrs. to
 the S. W. corner of survey No. 16; thence W. 1900 vrs.; thence N.
 1900 vrs.; thence E. 1900 vrs.;

Patented 8, 1903
 April 1, 1904

to the place of beginning

R. J. Owen

J. P. Hague

Chain Carriers

I, A. H. Parker, State Surveyor for the State of Texas, do hereby
 certify that the foregoing survey was made by me according to law under the direction of the Commissioner of
 the General Land Office by establishing base lines for the block to which this survey belongs; that the limits,
 boundaries and corners, with the marks, natural and artificial, are truly described in the foregoing Plat and Field
 Notes.

Surveyed day of August 1900.

A. H. Parker
 State Surveyor for the State of Texas.

F135062

FIELD NOTES.

Survey No. 17

Block No. 40

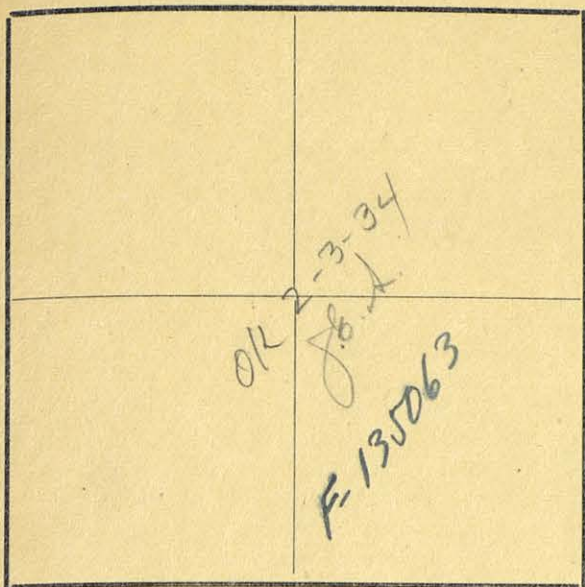
Hudspeth County.

Filed in Land Office this the day

of 190

Commissioner.

O.K. 2-3-34
J.E.D.
correct on map of Hudspeth Co.
for 64000 acres. 4-3-35
Acker

Magnetic Variation $11^{\circ}15'$

Angle from Polaris in Elongation

Hudspeth
~~El Paso~~ County, about 20 miles N 45° E from Sierra Blanca
 as survey No. 18 in Block No. 40

BEGINNING AT the N. W. corner of survey No. 17; thence S. 1900 vrs. to
 the S. W. corner of survey No. 17; thence W. 1900 vrs. to the S. E.
 corner of survey No. 13, Block 39; thence N. 1900 vrs. to the S. W.
 corner of survey No. 7, this Block; thence E. 1900 vrs.

Calculated 2-19-35
OK

to the place of beginning

R. J. Owen

J. P. Hague

Chain Carriers

I, A. H. Parker, State Surveyor for the State of Texas, do hereby
 certify that the foregoing survey was made by me according to law under the direction of the Commissioner of
 the General Land Office by establishing base lines for the block to which this survey belongs; that the limits,
 boundaries and corners, with the marks, natural and artificial, are truly described in the foregoing Plat and Field
 Notes.

Surveyed day of August 1900.

A. H. Parker
 State Surveyor for the State of Texas.

The State of Texas,

Survey

El Paso County,No. 18

or District,

Blk. 40FIELD NOTES of a survey of 640

acres of land made for the Public Free School Fund
 by virtue of an Act of the First Called Session of
 the Twenty-Sixth Legislature, approved February 23,
 1900, providing for the survey and sale of the
 unsurveyed school land. Said land is situated in

F-135063

FIELD NOTES.

Survey No. 18

Block No. 40

Hudspeth County.

Filed in Land Office this the day
of 190

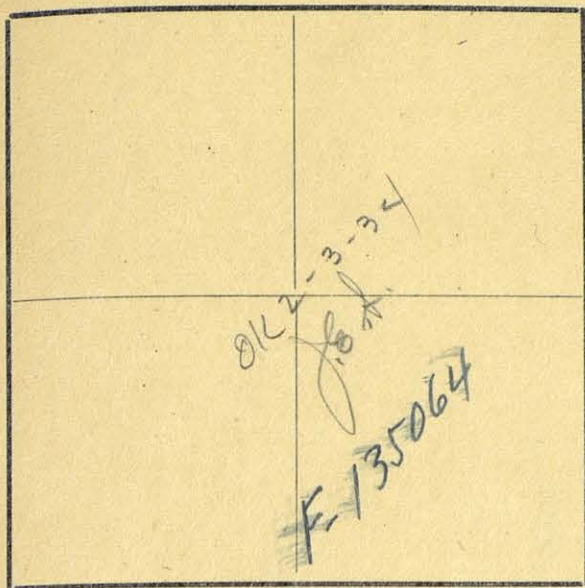
Commissioner.

O. K. 2-3-34

Correct on map of Hudspeth Co.
for 640⁰⁰ acres.

4-3-38

Atty



The State of Texas,

El Paso County, Survey
 or District, No. 19
 Blk. 40

FIELD NOTES of a survey of 640

acres of land made for the Public Free School Fund
 by virtue of an Act of the First Called Session of
 the Twenty-Sixth Legislature, approved February 23,
 1900, providing for the survey and sale of the
 unsurveyed school land. Said land is situated in

Magnetic Variation 11° 15'

Angle from Polaris in Elongation

Hudspeth
 El Paso County, about 19.12 miles N 47 E. Sierra Blanca
 from center of County, and known
 as survey No. 19 in Block No. 40

BEGINNING AT the S. W. corner of survey No. 18; thence E. 1900 vrs. to
 the S. E. corner of survey No. 18; thence S. 1900 vrs.; thence W.
 1900 vrs. to the S. E. corner of survey of survey No. 24, Block 39;
 thence N. 1900 vrs.

Patented
 April 2, 1905

to the place of beginning

R. J. Owen

J. P. Hague

Chain Carriers

I, A. H. Parker, State Surveyor for the State of Texas, do hereby
 certify that the foregoing survey was made by me according to law under the direction of the Commissioner of
 the General Land Office by establishing base lines for the block to which this survey belongs; that the limits,
 boundaries and corners, with the marks, natural and artificial, are truly described in the foregoing Plat and Field
 Notes.

Surveyed day of August 1900.

A. H. Parker
 State Surveyor for the State of Texas.

F135064

FIELD NOTES.

Survey No. 19

Block No. 40

Hudspeth County.

Filed in Land Office this the day

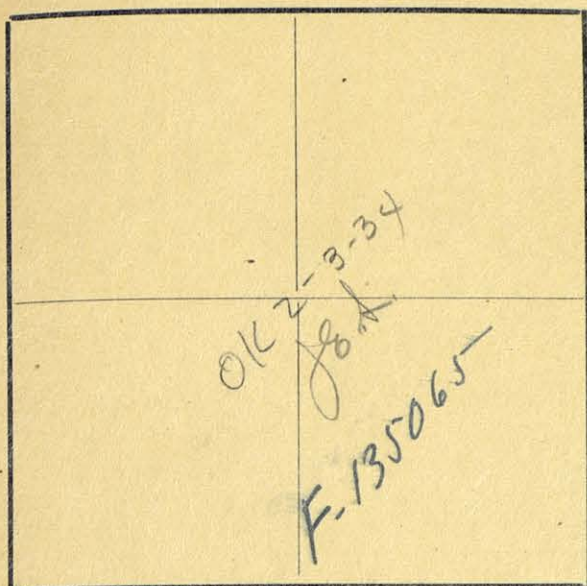
of 190

Commissioner.

O.K. 2-3-34
J.E.S.

Correct on map of Hudspeth Co.
for 640 ~~ac~~ acres

4-3-35
Atlin



The State of Texas,

Survey

El Paso County,

No. 20

or District,

Blk. 40

FIELD NOTES of a survey of 640

acres of land made for the Public Free School Fund
by virtue of an Act of the First Called Session of
the Twenty-Sixth Legislature, approved February 23,
1900, providing for the survey and sale of the
unsurveyed school land. Said land is situated in

Magnetic Variation 11° 15'

Angle from Polaris in Elongation

Hudspeth

El Paso

County, about 20.12

miles N 48 E.

Sierra Blanca

from center of County, and known

as survey No. 20 in Block No. 40

BEGINNING AT the N. E. corner of survey No. 19; thence S. 1900 vrs. to
the S. E. corner of survey No. 19; thence E. 1900 vrs.; thence N.
1900 vrs.; thence W. 1900 vrs.

Patented
Aug 8, 1935

to the place of beginning

R. J. Owen

J. P. Hague

Chain Carriers

I, A. H. Parker, State Surveyor for the State of Texas, do hereby
certify that the foregoing survey was made by me according to law under the direction of the Commissioner of
the General Land Office by establishing base lines for the block to which this survey belongs; that the limits,
boundaries and corners, with the marks, natural and artificial, are truly described in the foregoing Plat and Field
Notes.

Surveyed day of August 1900.

A. H. Parker
State Surveyor for the State of Texas.

F-135065

FIELD NOTES.

Survey No. 20

Block No. 40


Hudspeth County.

Filed in Land Office this the day of 190

Commissioner.

O. K. 2-3-34

Correct on map of Hudspeth Co.
for 64000 acres.
4-3-35
Allen.



The State of Texas,

Survey

Hudspeth~~El Paso~~

County,

No. *21*

or

District,

Blk. *40*FIELD NOTES of a survey of *640*

acres of land made for the Public Free School Fund

by virtue of an Act of the First Called Session of
the Twenty-Sixth Legislature, approved February 23,
1900, providing for the survey and sale of the
unsurveyed school land. Said land is situated in

Magnetic Variation *11° 15'*

Angle from Polaris in Elongation

Hudspeth~~El Paso~~

County, about

*21-12*miles *N. 48° E.**Sierra Blanca*

from center of County, and known

as survey No. *21* in Block No. *40*

BEGINNING AT the N. E. corner of survey No. 20; thence S. 1900 vrs. to
the S. E. corner of survey No. 20; thence E. 1900 vrs.; thence N.
1900 vrs.; thence W. 1900 vrs.

to the place of beginning

*R. J. Owen**J. P. Hague*

Chain Carriers

I, *A. H. Parker*, State Surveyor for the State of Texas, do hereby
certify that the foregoing survey was made by me according to law under the direction of the Commissioner of
the General Land Office by establishing base lines for the block to which this survey belongs; that the limits,
boundaries and corners, with the marks, natural and artificial, are truly described in the foregoing Plat and Field
Notes.

Surveyed day of *August* 1900.

A. H. Parker
State Surveyor for the State of Texas.

F-89965

FIELD NOTES.

Survey No. 21.

Block No. 40

Hudspeth County.

Filed in Land Office this day
of 190

Commissioner.

CORRECT ON MAP FOR 640⁰ ACRES
5-7-41 MUR

The State of Texas,

Survey

~~El Paso~~ *Hudspeth* County,

No. 22

or District,

Blk. 40

FIELD NOTES of a survey of 640

acres of land made for the Public Free School Fund
by virtue of an Act of the First Called Session of
the Twenty-Sixth Legislature, approved February 23,
1900, providing for the survey and sale of the
unsurveyed school land. Said land is situated in

Magnetic Variation $11^{\circ} 15'$

Angle from Polaris in Elongation

Hudspeth
~~El Paso~~ County, about 21 1/2 miles *N. 52° E.* *Sierra Blanca*
from center of County, and known
as survey No. 22 in Block No. 40

BEGINNING AT the N. E. corner of survey No. 21; thence S. 1900 vrs. to
the S. E. corner of survey No. 21; thence E. 1900 vrs.; thence N.
1900 vrs.; thence W. 1900 vrs.

Patented
5-9-41
Robertson

to the place of beginning

R. J. Owen

J. P. Hague

Chain Carriers

I, *A. H. Parker*, State Surveyor for the State of Texas, do hereby
certify that the foregoing survey was made by me according to law under the direction of the Commissioner of
the General Land Office by establishing base lines for the block to which this survey belongs; that the limits,
boundaries and corners, with the marks, natural and artificial, are truly described in the foregoing Plat and Field
Notes.

Surveyed day of August 1900.

A. H. Parker
State Surveyor for the State of Texas.

F-135066

FIELD NOTES.

Survey No. 22

Block No. 40

Hudspeth County.

Filed in Land Office this the day

of 190

Commissioner.

CORRECT ON MAP FOR 640⁰ ACRES
5-7-41 HUR

The State of Texas,

Hudspeth~~El Paso~~

County,

Survey

No. 23

or District,

Blk. 40

FIELD NOTES of a survey of 640

acres of land made for the Public Free School Fund
by virtue of an Act of the First Called Session of
the Twenty-Sixth Legislature, approved February 23,
1900, providing for the survey and sale of the
unsurveyed school land. Said land is situated in

Magnetic Variation $11^{\circ}15'$

Angle from Polaris in Elongation

Hudspeth~~El Paso~~County, about 22 1/2 miles $N. 53^{\circ} E.$ from center of County, and known*Sierra Blanca*

as survey No. 23 in Block No. 40

BEGINNING AT the N. E. corner of survey No. 22; thence S. 1900 vrs. to

the S. E. corner of survey No. 22; thence E. 1900 vrs.; thence N.

1900 vrs.; thence W. 1900 vrs.

Patented
5-9-41
Robertson

to the place of beginning

*R. J. Owen**J. P. Hague*

Chain Carriers

I, *A. H. Parker*, State Surveyor for the State of Texas, do hereby
certify that the foregoing survey was made by me according to law under the direction of the Commissioner of
the General Land Office by establishing base lines for the block to which this survey belongs; that the limits,
boundaries and corners, with the marks, natural and artificial, are truly described in the foregoing Plat and Field
Notes.

Surveyed day of August 1900.

A. H. Parker
State Surveyor for the State of Texas.

F-89971

FIELD NOTES.

Survey No. 23.

Block No. 40.

Hudspeth County.

Filed in Land Office this the day

of 190

Commissioner.

CORRECT ON MAP FOR 640⁰ ACRES
5-7-41 HWR

The State of Texas,

Survey

El Paso County,

No. 24

or District,

Blk. 40

FIELD NOTES of a survey of 661

acres of land made for the Public Free School Fund
by virtue of an Act of the First Called Session of
the Twenty-Sixth Legislature, approved February 23,
1900, providing for the survey and sale of the
unsurveyed school land. Said land is situated in

Magnetic Variation 11°15'

Angle from Polaris in Elongation

El Paso County, about 12 miles E. from center of County, and known

as survey No. 24 in Block No. 40

BEGINNING AT the N. E. corner of survey No. 23; thence S. 1900 vrs. to
the S. E. corner of survey No. 23; thence E. 1965 vrs. to the S.W.
corner of survey No. 16, Block 41; thence N. 1900 vrs. to the S. E.
corner of survey No. 13, this Block; thence W. 1965 vrs.

to the place of beginning

R. J. Owen

J. P. Hague

Chain Carriers

I, A. H. Parker, State Surveyor for the State of Texas, do hereby
certify that the foregoing survey was made by me according to law under the direction of the Commissioner of
the General Land Office by establishing base lines for the block to which this survey belongs; that the limits,
boundaries and corners, with the marks, natural and artificial, are truly described in the foregoing Plat and Field
Notes.

Surveyed August day of 1900.

A. H. Parker
State Surveyor for the State of Texas.

The State of Texas,

Hudspeth~~El Paso~~

County,

or District,

Survey

No. 25

Blk. 40

FIELD NOTES of a survey of 661

acres of land made for the Public Free School Fund
by virtue of an Act of the First Called Session of
the Twenty-Sixth Legislature, approved February 23,
1900, providing for the survey and sale of the
unsurveyed school land. Said land is situated in

Magnetic Variation $11^{\circ}15'$

Angle from Polaris in Elongation

Hudspeth~~El Paso~~

County, about

~~22.12~~

miles

~~N. 57° E.~~*Sierra Blanca*

from center of County, and known

as survey No. 25 in Block No. 40

BEGINNING AT the S. E. corner of survey No. 24; thence S. 1900 vrs. to
an earth mound and 4 pits in a valley from which the West end of a
small rocky mountain bears S. $2\frac{1}{2}$ W., the East point of Black Mountain
N. $22^{\circ}55'$ W., a deep notch in a distant mountain (the South notch
of 2 near together), bears E.; thence W. 1965 vrs. to the S. E. cor-
ner of survey No. 26; thence N. 1900 vrs. to the S. W. corner of
survey No. 24; thence E. 1965 vrs.

Patented
4-9-41
Robertson

to the place of beginning

R. J. Owen

J. P. Hague

Chain Carriers

I, *A. H. Parker*, State Surveyor for the State of Texas, do hereby
certify that the foregoing survey was made by me according to law under the direction of the Commissioner of
the General Land Office by establishing base lines for the block to which this survey belongs; that the limits,
boundaries and corners, with the marks, natural and artificial, are truly described in the foregoing Plat and Field
Notes.

Surveyed day of August 1900.

A. H. Parker
State Surveyor for the State of Texas.

F-135067

FIELD NOTES.

Survey No. 25.

Block No. 40

Hudspeth County.

Filed in Land Office this the day

of 190

Commissioner.

CORRECT ON MAP FOR 661⁰ ACRES
5-7-41 MWR

The State of Texas,

Hudspeth~~El Paso~~

County,

or District,

Survey

No. 26

Blk. 40

FIELD NOTES of a survey of 640

acres of land made for the Public Free School Fund
by virtue of an Act of the First Called Session of
the Twenty-Sixth Legislature, approved February 23,
1900, providing for the survey and sale of the
unsurveyed school land. Said land is situated in

Magnetic Variation $11^{\circ} 15'$

Angle from Polaris in Elongation

Hudspeth~~El Paso~~

County, about

12.21 miles $N. 56^{\circ} E.$ *Sierra Blanca*

from center of County, and known

as survey No. 26 in Block No. 40

BEGINNING AT the N. W. corner of survey No. 25; thence S. 1900 vrs. to
the S. W. corner of survey No. 25; thence W. 1900 vrs. to a stone
mound in a valley near the foot of the hill from which a dagger tank
bears N. 63° W., Mr. Bounds' ranch house door bears N. $70 \frac{1}{2}^{\circ}$ W., a
deep notch in the mountain bears E.; thence N. 1900 vrs.; thence E.
1900 vrs.

to the place of beginning

R. J. Owen

J. P. Hague

Chain Carriers

I, A. H. Parker, State Surveyor for the State of Texas, do hereby
certify that the foregoing survey was made by me according to law under the direction of the Commissioner of
the General Land Office by establishing base lines for the block to which this survey belongs; that the limits,
boundaries and corners, with the marks, natural and artificial, are truly described in the foregoing Plat and Field
Notes.

Surveyed day of August 1900.

A. H. Parker
State Surveyor for the State of Texas.

F-135068

FIELD NOTES.

Survey No. 26

Block No. 40

Hudspeth County.

Filed in Land Office this the day

of 190

Commissioner.

CORRECT ON MAP FOR 640⁰⁰ ACRES
5-7-41 HUR

The State of Texas,

71

Hudspeth
~~El Paso~~

County,

Survey

No. 27

or District,

Blk. 40

FIELD NOTES of a survey of 640

acres of land made for the Public Free School Fund
by virtue of an Act of the First Called Session of
the Twenty-Sixth Legislature, approved February 23,
1900, providing for the survey and sale of the
unsurveyed school land. Said land is situated in

Magnetic Variation $11^{\circ} 15'$

Angle from Polaris in Elongation

Hudspeth
~~El Paso~~

County, about

12.20 miles

E. $N. 54^{\circ} E.$ *Sierra Blanca*

from center of County, and known

as survey No. 27 in Block No. 40

BEGINNING AT the N. W. corner of survey No. 26; thence S. 1900 vrs. to
the S. W. corner of survey No. 26, a stone mound in a valley near the
foot of the hill from which dagger tank bears N. 63° W., Mr. Bounds'
ranch house door bears N. $70\frac{1}{2}^{\circ}$ W., a deep notch in a mountain bears E.
thence W. 1900 vrs. to a rock set in the ground in the E. edge of
valley; thence N. 1900 vrs.; thence E. 1900 vrs.

to the place of beginning

R. J. Owen


J. P. Hague

Chain Carriers

I, A. H. Parker, State Surveyor for the State of Texas, do hereby
certify that the foregoing survey was made by me according to law under the direction of the Commissioner of
the General Land Office by establishing base lines for the block to which this survey belongs; that the limits,
boundaries and corners, with the marks, natural and artificial, are truly described in the foregoing Plat and Field
Notes.

Surveyed day of August 1900.

A. H. Parker
State Surveyor for the State of Texas.



F-135069

FIELD NOTES.

Survey No. 27

Block No. 40

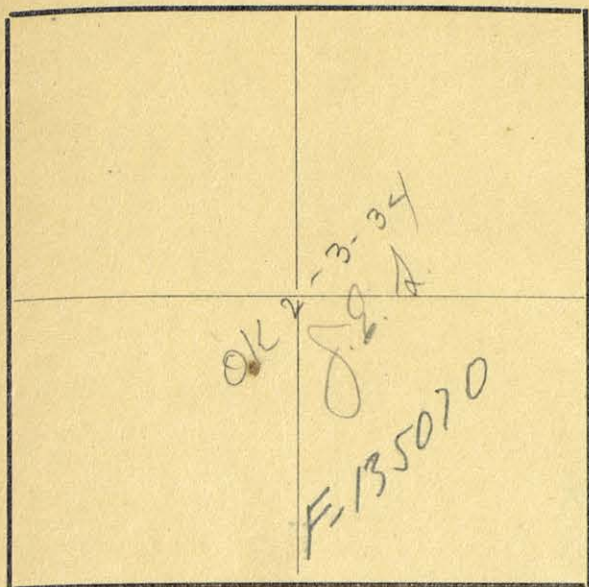
Hudspeth County.

Filed in Land Office this the day

of 190

Commissioner.

CORRECT ON MAP FOR 640⁰ ACRES
5-7-41 MUR



The State of Texas,

Survey

El Paso County,No. 28

or _____ District,

Blk. 40FIELD NOTES of a survey of 640

acres of land made for the Public Free School Fund
by virtue of an Act of the First Called Session of
the Twenty-Sixth Legislature, approved February 23,
1900, providing for the survey and sale of the
unsurveyed school land. Said land is situated in

Magnetic Variation 11° 15'

Angle _____ from Polaris in _____ Elongation

Hudspeth
El Paso County, about 20.12 miles N 52 E from Sierra Blanca
center of County, and known
as survey No. 28 in Block No. 40

BEGINNING AT the N. W. corner of survey No. 27; thence S. 1900 vrs. to
a rock set in the ground for the S. W. corner of survey No. 27; thence
W. 1900 vrs.; thence N. 1900 vrs.; thence E. 1900 vrs.

*Patented
April 8, 1935*

to the place of beginning

R. J. OwenJ. P. Hague

Chain Carriers

I, A. H. Parker, State Surveyor for the State of Texas, do hereby
certify that the foregoing survey was made by me according to law under the direction of the Commissioner of
the General Land Office by establishing base lines for the block to which this survey belongs; that the limits,
boundaries and corners, with the marks, natural and artificial, are truly described in the foregoing Plat and Field
Notes.

Surveyed _____ day of August 1900.

A. H. Parker
State Surveyor for the State of Texas.

F-135070

FIELD NOTES.

Survey No. 28

Block No. 40

Huelsbeth County.

Filled in Land Office this the day
of 190

Commissioner.

O.K. 2-3-34
J. E. J.
Correct on map of Hudspeth Co.
for 640⁰⁰ acres. 4-3-25
Allen.

The State of Texas,

Survey

El Paso County,

No. 29

or District,

Blk. 40

FIELD NOTES of a survey of 640

acres of land made for the Public Free School Fund
by virtue of an Act of the First Called Session of
the Twenty-Sixth Legislature, approved February 23,
1900, providing for the survey and sale of the
unsurveyed school land. Said land is situated in

Magnetic Variation 11° 15'

Angle from Polaris in Elongation

Hudspeth
~~El Paso~~ County, about 19.12 miles *N. 50° E* from *Sierra Blanca*
center of County, and known
as survey No. 29 in Block No. 40

BEGINNING AT the N. W. corner of survey No. 28; thence S. 1900 vrs. to
the S. W. corner of survey No. 28; thence W. 1900 vrs.; thence N.
1900 vrs.; thence E. 1900 vrs.

Patented 8, 1905
April 8, 1906

to the place of beginning

R. J. Owen

J. P. Hague

Chain Carriers

I, *A. H. Parker*, State Surveyor for the State of Texas, do hereby
certify that the foregoing survey was made by me according to law under the direction of the Commissioner of
the General Land Office by establishing base lines for the block to which this survey belongs; that the limits,
boundaries and corners, with the marks, natural and artificial, are truly described in the foregoing Plat and Field
Notes.

Surveyed day of August 1900.

A. H. Parker
State Surveyor for the State of Texas.

F-135071

FIELD NOTES.

Survey No. 29

Block No. 40

Hudspeth County.

Filed in Land Office this the day

of 190


Commissioner.

O.K. 2-3-34

J.B.L.

Correct on map of Hudspeth Co.
for 64000 acres.

4-3-35
Atley



The State of Texas,

HudspethEl Paso

County,

Survey

No. 30

or

District,

Blk. 40FIELD NOTES of a survey of 640

acres of land made for the Public Free School Fund
by virtue of an Act of the First Called Session of
the Twenty-Sixth Legislature, approved February 23,
1900, providing for the survey and sale of the
unsurveyed school land. Said land is situated in

Magnetic Variation 11°15'

Angle from Polaris in Elongation

HudspethEl Paso

County, about

18
12miles N 48° E.Sierra Blanca

from center of County, and known

as survey No. 30 in Block No. 40

BEGINNING AT the N. W. corner of survey No. 29; thence S. 1900 vrs. to
the S. W. corner of survey No. 29; thence W. 1900 vrs. to the S. E.
corner of Block No. 39, a small earth mound and 4 pits from which the
S. E. point of a small mountain bears S. 81½ E., the W. peak of
San Antonio Mountain bears N. 28½ W.; thence N. 1900 vrs. to the S. W.
corner of survey No. 19; thence E. 1900 vrs.

to the place of beginning

R. J. OwenJ. P. Hague


Chain Carriers

I, A. H. Parker, State Surveyor for the State of Texas, do hereby
certify that the foregoing survey was made by me according to law under the direction of the Commissioner of
the General Land Office by establishing base lines for the block to which this survey belongs; that the limits,
boundaries and corners, with the marks, natural and artificial, are truly described in the foregoing Plat and Field
Notes.

Surveyed day of August 1900.

A. H. Parker
State Surveyor for the State of Texas.

Patented
6-23-1959
Pat. 1681
Vol. 29-B
Reel 1681



Magnetic Variation $11^{\circ} 15'$

Angle from Polaris in Elongation

Hudspeth
El Paso County, about

as survey No. 1 in Block No. 41

BEGINNING AT the S. E. corner of survey No. 21, Block 32, in the Diablo Mountains; thence S. 1900 vrs.; thence W. 1900 vrs.; thence N. 1900 vrs. to the SW W. corner of survey No. 21, Block 32; thence E. 1900 vrs. (All in mountains)

Patented
10-30-39
Robert E. Lee

to the place of beginning

R. J. Owen

J. P. Hague

} Chain Carriers

I, A. H. Parker, State Surveyor for the State of Texas, do hereby certify that the foregoing survey was made by me according to law under the direction of the Commissioner of the General Land Office by establishing base lines for the block to which this survey belongs; that the limits, boundaries and corners, with the marks, natural and artificial, are truly described in the foregoing Plat and Field Notes.

Surveyed day of August 1900.

A. H. Parker
State Surveyor for the State of Texas.

The State of Texas,

Hudspeth

El Paso

County,

or District,

} Survey

No. 1

Blk. 41

FIELD NOTES of a survey of 640

acres of land made for the Public Free School Fund by virtue of an Act of the First Called Session of the Twenty-Sixth Legislature, approved February 23, 1900, providing for the survey and sale of the unsurveyed school land. Said land is situated in

142299

FIELD NOTES.

Survey No. 1

Block No. 41

Jordanpeth

County.

Filed in Land Office this the 25 day


of October 1939

Brian Jones

Commissioner.

CORRECT ON MAP FOR 640 ACRES

10/25/39/34.



The State of Texas,

Hudspeth
~~El Paso~~

County,

Survey

No. 2

or District,

Blk. 41

FIELD NOTES of a survey of 640

acres of land made for the Public Free School Fund by virtue of an Act of the First Called Session of the Twenty-Sixth Legislature, approved February 23, 1900, providing for the survey and sale of the unsurveyed school land. Said land is situated in

Magnetic Variation 11° 15'

Angle from Polaris in Elongation

Hudspeth

County, about

28
16

miles 55 E.

from center of County, and known

as survey No. 2 in Block No. 41

BEGINNING AT the N. W. corner of survey No. 1; thence S. 1900 vrs. to the S. W. corner of survey No. 1; thence W. 1900 vrs.; thence N. 1900 vrs. to the S. W. corner of survey No. 22, Block 32; thence E. 1900 vrs. (All in Mountains)

*Patented
10-30-39
J. P. Hague*

to the place of beginning

R. J. Owens

J. P. Hague

Chain Carriers

I, A. H. Parker, State Surveyor for the State of Texas, do hereby certify that the foregoing survey was made by me according to law under the direction of the Commissioner of the General Land Office by establishing base lines for the block to which this survey belongs; that the limits, boundaries and corners, with the marks, natural and artificial, are truly described in the foregoing Plat and Field Notes.

Surveyed August day of 1900.

A. H. Parker
State Surveyor for the State of Texas.

142300
FIELD NOTES.

Survey No. 2
Block No. 41
Whidbey County.

Filed in Land Office this the 25 day
of Oct. 1903
Freeman D. Dyer
Commissioner.

CORRECT ON MAP FOR 640 ACRES
10/25/39 B.M.

The State of Texas,

*Hudspeth**El Paso*

County,

Survey

No. 3

or

District,

Blk. 41FIELD NOTES of a survey of 640

acres of land made for the Public Free School Fund
by virtue of an Act of the First Called Session of
the Twenty-Sixth Legislature, approved February 23,
1900, providing for the survey and sale of the

unsurveyed school land. Said land is situated in

Angle..... from Polaris in..... Elongation

*Hudspeth**El Paso*

County, about

*28 27 1/2 N. N 53 E**18 miles**13 E.*from *Sierra Blanca* center of County, and knownas survey No. 3 in Block No. 41

BEGINNING AT the N. W. corner of survey No. 2; thence S. 1900 vrs. to

the S. W. corner of survey No. 2; thence W. 1900 vrs.; thence N.

1900 vrs. to a stone mound on the N. W. slope and near the top of a

small round mountain, from which the E. point of a large mountain

and the W. peak of San Antonio Mountain being in the line of sight

bears N. 39° W.; thence E. at 160 vrs. a stone mound in a deep canyon

at 1900 vrs.

to the place of beginning

R. J. Owen


J. P. Hague

Chain Carriers

I, A. H. Parker, State Surveyor for the State of Texas, do hereby
certify that the foregoing survey was made by me according to law under the direction of the Commissioner of
the General Land Office by establishing base lines for the block to which this survey belongs; that the limits,
boundaries and corners, with the marks, natural and artificial, are truly described in the foregoing Plat and Field
Notes.

Surveyed..... day of August 1900.

A. H. Parker
State Surveyor for the State of Texas.



Magnetic Variation 11° 15'

Returned 10-20-39
Oct 20 1939

138691

FIELD NOTES.

Survey No. 3

Block No. 41


Rhodopeth County.

Filed in Land Office this the 25 day

of October 1839

Bleam/Giles Commissioner.

CORRECT ON MAP FOR 640 ACRES
10/25/39



The State of Texas, } Survey
Rudolph }
 El Paso County, No. 4
 or District, Blk. 41

FIELD NOTES of a survey of 640
 acres of land made for the Public Free School Fund
 by virtue of an Act of the First Called Session of
 the Twenty-Sixth Legislature, approved February 23,
 1900, providing for the survey and sale of the
 unsurveyed school land. Said land is situated in

Magnetic Variation 11° 15'

Angle from Polaris in Elongation

Rudolph
 El Paso County, about 28 miles N 54° E. Sierra Blanca
 as survey No. 4 in Block No. 41

BEGINNING AT the N. W. corner of survey No. 3, a stone mound on the N. W.
 slope and near the top of a small mountain from which the E. point of
 large mountain and the W. peak of San Antonio Mountain being in the
 same line of sight bear N. 39° W.; thence S. 1900 vrs. to the S. W.
 corner of survey No. 3; thence W. 1900 vrs.; thence N. 1900 vrs.;
 thence E. 1900 vrs.

to the place of beginning

R. J. Owen }
 J. P. Hague } Chain Carriers

I, A. H. Parker, State Surveyor for the State of Texas, do hereby
 certify that the foregoing survey was made by me according to law under the direction of the Commissioner of
 the General Land Office by establishing base lines for the block to which this survey belongs; that the limits,
 boundaries and corners, with the marks, natural and artificial, are truly described in the foregoing Plat and Field
 Notes.

Surveyed day of August 1900.

A. H. Parker
 State Surveyor for the State of Texas.

The State of Texas,

Survey

Kudspitt
El Paso County,No. 5

or _____ District,

Blk. 41FIELD NOTES of a survey of 640

acres of land made for the Public Free School Fund
by virtue of an Act of the First Called Session of
the Twenty-Sixth Legislature, approved February 23,
1900, providing for the survey and sale of the
unsurveyed school land. Said land is situated in

Magnetic Variation 11° 15'

Angle _____ from Polaris in _____ Elongation

Kudspitt
El Paso County, about 25 N 50° E Terra Blanca
16 miles SE from center of County, and knownas survey No. 5 in Block No. 41

BEGINNING AT the N. W. corner of survey No. 4; thence S. 1900 vrs. to the
S. W. corner of survey No. 4; thence W. 1900 vrs. to the S. E.
corner of survey No. 1, Block 40; thence N. 1900 vrs. to the N. E.
corner of said survey No. 1, a large stone mound on the N. side and near
the foot of a mountain ridge, the E. point of a large mountain bears N.
32° 20' W., and the W. peak of San Antonio mountain bears N. 37° 45' W.
; thence E. 1900 vrs.

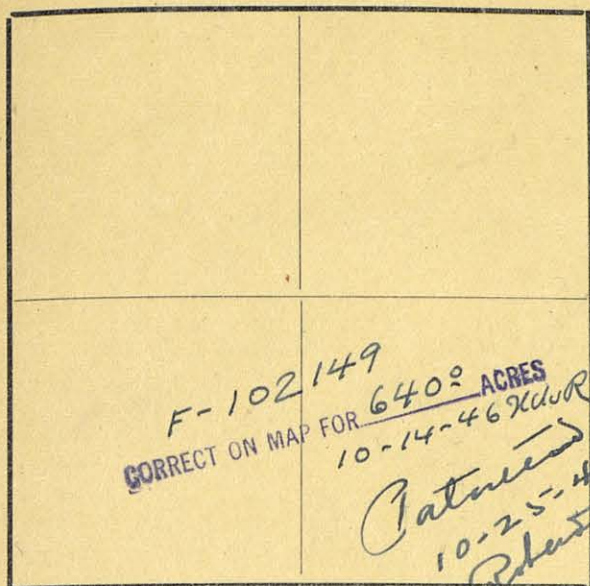
to the place of beginning

R. J. OwenJ. P. Hague

Chain Carriers

I, A. H. Parker, State Surveyor for the State of Texas, do hereby
certify that the foregoing survey was made by me according to law under the direction of the Commissioner of
the General Land Office by establishing base lines for the block to which this survey belongs; that the limits,
boundaries and corners, with the marks, natural and artificial, are truly described in the foregoing Plat and Field
Notes.

Surveyed _____ day of August 1900.*A. H. Parker*
State Surveyor for the State of Texas.



The State of Texas,

Survey

El Paso County,

No. 6

or District,

Blk. 41

FIELD NOTES of a survey of 640

acres of land made for the Public Free School Fund
by virtue of an Act of the First Called Session of
the Twenty-Sixth Legislature, approved February 23,
1900, providing for the survey and sale of the
unsurveyed school land. Said land is situated in

Magnetic Variation 11° 15'

Angle from Polaris in Elongation

Hudspeth

El Paso

County, about

16.25

miles N. 53° E.

Sierra Blanca

from center of County, and known

as survey No. 6 in Block No. 41

BEGINNING AT the S. W. corner of survey No. 5; thence E. 1900 vrs. to

the S. E. corner of survey No. 5; thence S. 1900 vrs.; thence W.

1900 vrs. to the S. E. corner of survey No. 12, Block 40; thence N.

1900 vrs.

to the place of beginning

R. J. Owen

J. P. Hague

Chain Carriers

I, A. H. Parker, State Surveyor for the State of Texas, do hereby
certify that the foregoing survey was made by me according to law under the direction of the Commissioner of
the General Land Office by establishing base lines for the block to which this survey belongs; that the limits,
boundaries and corners, with the marks, natural and artificial, are truly described in the foregoing Plat and Field
Notes.

Surveyed day of August 1900.

A. H. Parker
State Surveyor for the State of Texas.

10-14-46
KdR

The State of Texas,

Nudepath~~El Paso~~

County,

or

District,

Survey

No. 7Blk. 41FIELD NOTES of a survey of 640

acres of land made for the Public Free School Fund
by virtue of an Act of the First Called Session of
the Twenty-Sixth Legislature, approved February 23,
1900, providing for the survey and sale of the
unsurveyed school land. Said land is situated in

Magnetic Variation 11° 15'

Angle from Polaris in Elongation

Nudepath~~El Paso~~

County, about

26 miles N. 55° E.

from center of County, and known

as survey No. 7 in Block No. 41

BEGINNING AT the N. E. corner of survey No. 6; thence S. 1900 vrs. to
the S. E. corner of survey No. 6;; thence E. 1900 vrs.; thence N.
1900 vrs.; thence W. 1900 vrs.

Patented
10-31-39
Adm. Sec.

to the place of beginning

R. J. OwenJ. P. Hague

Chain Carriers

I, A. H. Parker, State Surveyor for the State of Texas, do hereby
certify that the foregoing survey was made by me according to law under the direction of the Commissioner of
the General Land Office by establishing base lines for the block to which this survey belongs; that the limits,
boundaries and corners, with the marks, natural and artificial, are truly described in the foregoing Plat and Field
Notes.

Surveyed August day of 1900.

A. H. Parker
State Surveyor for the State of Texas.

141592

FIELD NOTES.

Survey No. 7

Block No. 41

Bradepoth County.


Filed in Land Office this the 25 day

of October 1903

Brecom/Liles

Commissioner.

CORRECT ON MAP FOR 640 ACRES
10/25/39 AM



The State of Texas,

Independence

El Paso

County,

or

District,

Survey

No. *8*

Blk. *41*

FIELD NOTES of a survey of *640*

acres of land made for the Public Free School Fund by virtue of an Act of the First Called Session of the Twenty-Sixth Legislature, approved February 23, 1900, providing for the survey and sale of the unsurveyed school land. Said land is situated in

Magnetic Variation *11° 15'*

Angle from Polaris in Elongation

Independence

El Paso

County, about

27 N 38 E

10 miles

E.

from center of County, and known

as survey No. *8* in Block No. *41*

BEGINNING AT the N. E. corner of survey No. *7*; thence S. 1900 vrs. to the S. E. corner of survey No. *7*; thence E. 1900 vrs.; thence N. 1900 vrs.; thence W. 1900 vrs.

Patented 10-30-39 Johnson

to the place of beginning

R. J. Owen

J. P. Hague

Chain Carriers

I, *A. H. Parker*, State Surveyor for the State of Texas, do hereby certify that the foregoing survey was made by me according to law under the direction of the Commissioner of the General Land Office by establishing base lines for the block to which this survey belongs; that the limits, boundaries and corners, with the marks, natural and artificial, are truly described in the foregoing Plat and Field Notes.

Surveyed *August* day of 1900.

A. H. Parker
State Surveyor for the State of Texas.

142301
FIELD NOTES.

Survey No. 8

Block No. 41

Shubert County.


Filed in Land Office this the 25 day

of October 1909

of Carson L. L. L.

Commissioner.

CORRECT ON MAP FOR 640 ACRES
10/25/09 B.L.



The State of Texas,

Madapeth
~~El Paso~~ County, No. 9
 or District, Blk. 41

Survey

No. 9Blk. 41FIELD NOTES of a survey of 640

acres of land made for the Public Free School Fund
 by virtue of an Act of the First Called Session of
 the Twenty-Sixth Legislature, approved February 23,
 1900, providing for the survey and sale of the
 unsurveyed school land. Said land is situated in

Magnetic Variation 11°15'

Angle from Polaris in Elongation

Madapeth
~~El Paso~~ County, about 26 miles N 57 E. from center of County, and known
 as survey No. 9 in Block No. 41

BEGINNING AT the N. E. corner of survey No. 8; thence S. 1900 vrs. to
the S. E. corner of survey No. 8; thence E. 1900 vrs.; thence N.
1900 vrs.; thence W. 1900 vrs.

Patented
10-30-39
Robert Sease

to the place of beginning

R. J. OwenJ. P. Hague

Chain Carriers

I, A. H. Parker, State Surveyor for the State of Texas, do hereby
 certify that the foregoing survey was made by me according to law under the direction of the Commissioner of
 the General Land Office by establishing base lines for the block to which this survey belongs; that the limits,
 boundaries and corners, with the marks, natural and artificial, are truly described in the foregoing Plat and Field
 Notes.

Surveyed day of August 1900.

A. H. Parker
 State Surveyor for the State of Texas.

143340
FIELD NOTES.

Survey No. 9

Block No. 41

Madison County.

Filed in Land Office this the 25 day

of October 1903

James B. Gile
Commissioner.

CORRECT ON MAP FOR 640 ACRES
10/25/39 J.W.

The State of Texas,

Survey

Wadsworth
~~El Paso~~

County,

No. 10

or _____ District,

Blk. 41FIELD NOTES of a survey of 640

acres of land made for the Public Free School Fund
by virtue of an Act of the First Called Session of
the Twenty-Sixth Legislature, approved February 23,
1900, providing for the survey and sale of the
unsurveyed school land. Said land is situated in

Magnetic Variation 11° 15'

Angle _____ from Polaris in _____ Elongation

Wadsworth
~~El Paso~~ County, about 29 N.
16 miles 58 E. from center of County, and known

as survey No. 10 in Block No. 41BEGINNING AT the N. E. corner of survey No. 9 in the Diablo Mountains;thence S. 1900 vrs. to the S. E. corner of survey No. 9; thence E.1900 vrs. to the W. line of Block 42; thence N. 1900 vrs. to the S.E. corner of survey No. 1, in said line; thence W. 1900 vrs.

_____ to the place of beginning

R. J. OwenJ. P. Hague

Chain Carriers

I, A. H. Parker, State Surveyor for the State of Texas, do hereby
certify that the foregoing survey was made by me according to law under the direction of the Commissioner of
the General Land Office by establishing base lines for the block to which this survey belongs; that the limits,
boundaries and corners, with the marks, natural and artificial, are truly described in the foregoing Plat and Field
Notes.

Surveyed _____ day of August 1900.

A. H. Parker
State Surveyor for the State of Texas.

143341
FIELD NOTES.

Survey No. 10

Block No. 41

Whidbey County.

Filed in Land Office this the 25 day
of October 1939

Commissioner.
B. J. G. G. G.

CORRECTION MAP FOR 640 ACRES
10/25/39

The State of Texas,

W. H. Parker~~El Paso~~

County,

or

District,

Survey

No. 11Blk. 41FIELD NOTES of a survey of 640

acres of land made for the Public Free School Fund
by virtue of an Act of the First Called Session of
the Twenty-Sixth Legislature, approved February 23,
1900, providing for the survey and sale of the
unsurveyed school land. Said land is situated in

Magnetic Variation 11°15'

Angle from Polaris in Elongation

W. H. Parker~~El Paso~~

County, about

28N16 miles 60E.

from center of County, and known

as survey No. 11 in Block No. 41

BEGINNING AT the S. E. corner of survey No. 10 in the W. line of Block 42;
thence S. 1900 vrs.; thence W. 1900 vrs.; thence N. 1900 vrs. to the
S. W. corner of survey No. 10; thence E. 1900 vrs. (All in the
Mountains)

Patented
10-30-39
Robertson

to the place of beginning

R. J. OwenJ. P. Hague

Chain Carriers

I, A. H. Parker, State Surveyor for the State of Texas, do hereby
certify that the foregoing survey was made by me according to law under the direction of the Commissioner of
the General Land Office by establishing base lines for the block to which this survey belongs; that the limits,
boundaries and corners, with the marks, natural and artificial, are truly described in the foregoing Plat and Field
Notes.

Surveyed day of August 1900.

A. H. Parker
State Surveyor for the State of Texas.

143342
FIELD NOTES.

Survey No. 11


Block No. 41

Madepeth County.

Filed in Land Office this the 25 day
of October 1903

Commissioner.

CORRECT ON MAP FOR 640 ACRES
10/25/39 AM.



Magnetic Variation $11^{\circ}15'$

Angle from Polaris in Elongation

Hudspeth
~~El Paso~~ County, about *27 N. 16* miles *58 E.* from center of County, and known
 as survey No. *12* in Block No. *41*

BEGINNING AT the N. W. corner of survey No. 11; thence S. 1900 vrs. to the
 S. W. corner of survey No. 11; thence W. 1900 vrs.; thence N. 1900
 vrs.; thence E. 1900 vrs.

Tested 30 1939
Attest
Notary

to the place of beginning

R. J. Owen

J. P. Hague

Chain Carriers

I, *A. H. Parker*, State Surveyor for the State of Texas, do hereby
 certify that the foregoing survey was made by me according to law under the direction of the Commissioner of
 the General Land Office by establishing base lines for the block to which this survey belongs; that the limits,
 boundaries and corners, with the marks, natural and artificial, are truly described in the foregoing Plat and Field
 Notes.

Surveyed day of *August* 1900.

A. H. Parker
 State Surveyor for the State of Texas.

FIELD NOTES.

Survey No. 12

Block No. 71

County.

Filed in Land Office this the _____ day


of October, 1902

Commissioner.

PROPERTY OF MAP FOR 0.70 ACRES

10/25/39

—



The State of Texas,

Hudspeth
~~El Paso~~ County,
 or _____ District,

Survey

No. 13Blk. 41FIELD NOTES of a survey of 640

acres of land made for the Public Free School Fund
 by virtue of an Act of the First Called Session of
 the Twenty-Sixth Legislature, approved February 23,
 1900, providing for the survey and sale of the
 unsurveyed school land. Said land is situated in

Magnetic Variation 11°15'

Angle _____ from Polaris in _____ Elongation

Hudspeth
~~El Paso~~ County, about 27 1/2 N.
16 miles 57 E. from center of County, and known
 as survey No. 13 in Block No. 41

BEGINNING AT the N. W. corner of survey No. 12; thence S. 1900 vrs. to
the S. W. corner of survey No. 12; thence W. 1900 vrs.; thence N.
1900 vrs.; thence E. 1900 vrs.

Patented
10-30-39
Anderson

to the place of beginning

R. J. OwenJ. P. Hague

Chain Carriers

I, A. H. Parker, State Surveyor for the State of Texas, do hereby
 certify that the foregoing survey was made by me according to law under the direction of the Commissioner of
 the General Land Office by establishing base lines for the block to which this survey belongs; that the limits,
 boundaries and corners, with the marks, natural and artificial, are truly described in the foregoing Plat and Field
 Notes.

Surveyed _____ day of August 1900.

A. H. Parker
 State Surveyor for the State of Texas.

134691
FIELD NOTES.

Survey No. 13


Block No. 41

Indepeth County.

Filed in Land Office this 25 day
of October 1939

Brown & Liles
Commissioner.

CORRECT ON MAP FOR 640 ACRES
10/25/39am



The State of Texas,

Survey

Wadsworth
El Paso County,

No. 14

or _____ District,

Blk. 41FIELD NOTES of a survey of 640

acres of land made for the Public Free School Fund
 by virtue of an Act of the First Called Session of
 the Twenty-Sixth Legislature, approved February 23,
 1900, providing for the survey and sale of the
 unsurveyed school land. Said land is situated in

Magnetic Variation 11°15'

Angle _____ from Polaris in _____ Elongation

Wadsworth
El Paso County, about 26 N miles 56 E from center of County, and known

as survey No. 14 in Block No. 41BEGINNING AT the N. W. corner of survey No. 13; thence S. 1900 vrs. tothe S. W. corner of survey No. 13; thence W. 1900 vrs.; thence N.1900 vrs.; thence E. 1900 vrs.

_____ to the place of beginning

R. J. OwenJ. P. Hague

Chain Carriers

I, A. H. Parker, State Surveyor for the State of Texas, do hereby
 certify that the foregoing survey was made by me according to law under the direction of the Commissioner of
 the General Land Office by establishing base lines for the block to which this survey belongs; that the limits,
 boundaries and corners, with the marks, natural and artificial, are truly described in the foregoing Plat and Field
 Notes.

Surveyed _____ day of August 1900.

A. H. Parker
 State Surveyor for the State of Texas.

Patented
10-30-39
Robertson

143344

FIELD NOTES.

Survey No. 14

Block No. 4

Wardlaweth County.


Filed in Land Office this the 25 day
of October 1903

Commissioner.

CORRECT ON MAP FOR 640 ACRES

10/25/13 9 AM

The State of Texas,



Hudspeth
~~El Paso~~ County, Survey
 No. 15
 or District, Blk. 41

FIELD NOTES of a survey of 640

acres of land made for the Public Free School Fund
 by virtue of an Act of the First Called Session of
 the Twenty-Sixth Legislature, approved February 23,
 1900, providing for the survey and sale of the
 unsurveyed school land. Said land is situated in

Magnetic Variation 11°15'

Angle from Polaris in Elongation

Hudspeth
~~El Paso~~ County, about 16.23 miles N. 57° E. from center of *Sierra Blanca* County, and known
 as survey No. 15 in Block No. 41

BEGINNING AT the N. W. corner of survey No. 14; thence S. 1900 vrs. to
 the S. W. corner of survey No. 14; thence W. 1900 vrs. to the S. E.
 corner of survey No. 13, Block 40; thence N. 1900 vrs. to the N. E.
 corner of said survey No. 13; thence E. 1900 vrs.

Patented
5-9-41
Robertson

to the place of beginning

R. J. Owen

J. P. Hague

Chain Carriers

I, A. H. Parker, State Surveyor for the State of Texas, do hereby
 certify that the foregoing survey was made by me according to law under the direction of the Commissioner of
 the General Land Office by establishing base lines for the block to which this survey belongs; that the limits,
 boundaries and corners, with the marks, natural and artificial, are truly described in the foregoing Plat and Field
 Notes.

Surveyed August day of 1900.

A. H. Parker
 State Surveyor for the State of Texas.

F-135072

FIELD NOTES.

Survey No. 15.

Block No. 41

Hudspeth County.

Filed in Land Office this day

of 190

Commissioner.

CORRECT ON MAP FOR 640⁹ ACRES
5-7-41 HUR

The State of Texas,

71

Hudspeth~~El Paso~~

County,

Survey

No. 16

or

District,

Blk. 41FIELD NOTES of a survey of 640

acres of land made for the Public Free School Fund
by virtue of an Act of the First Called Session of
the Twenty-Sixth Legislature, approved February 23,
1900, providing for the survey and sale of the
unsurveyed school land. Said land is situated in

Magnetic Variation 11°15'

Angle from Polaris in Elongation

Hudspeth~~El Paso~~

County, about

23-16miles N. 57° E.from *Sierra Blanca*
~~center of County~~, and knownas survey No. 16 in Block No. 41

BEGINNING AT the S. W. corner of survey No. 15; thence E. 1900 vrs. to
the S. E. corner of survey No. 15; thence S. 1900 vrs.; thence W.
1900 vrs. to the S. E. corner of survey No. 24, Block 40; thence N.
1900 vrs.

Patented
5-12-41
Robinson

to the place of beginning

R. J. Owen

J. P. Hague

Chain Carriers

I, A. H. Parker, State Surveyor for the State of Texas, do hereby
certify that the foregoing survey was made by me according to law under the direction of the Commissioner of
the General Land Office by establishing base lines for the block to which this survey belongs; that the limits,
boundaries and corners, with the marks, natural and artificial, are truly described in the foregoing Plat and Field
Notes.

Surveyed August day of 1900.

A. H. Parker
State Surveyor for the State of Texas.

F-135073
FIELD NOTES.

Survey No. 16.

Block No. 41

Hudspeth County.

Filed in Land Office this the day
of 190

Commissioner.

CORRECT ON MAP FOR 640⁰ ACRES
5-7-41 2100 R

The State of Texas,

Bladepitt
~~El Paso~~

County,

or _____ District,

Survey

No. 17Blk. 41FIELD NOTES of a survey of 640

acres of land made for the Public Free School Fund
by virtue of an Act of the First Called Session of
the Twenty-Sixth Legislature, approved February 23,
1900, providing for the survey and sale of the
unsurveyed school land. Said land is situated in

Magnetic Variation 11° 15'

Angle _____ from Polaris in _____ Elongation

Bladepitt
~~El Paso~~ County, about 25 miles N. 59 E.as survey No. 17 in Block No. 41BEGINNING AT the N. E. corner of survey No. 16; thence S. 1900 vrs. tothe S. E. corner of survey No. 16; thence E. 1900 vrs.; thence N.1900 vrs.; thence W. 1900 vrs.

Patented
10-30-39
Robertson

_____ to the place of beginning

R. J. OwenJ. P. Hague

Chain Carriers

I, A. H. Parker, State Surveyor for the State of Texas, do hereby
certify that the foregoing survey was made by me according to law under the direction of the Commissioner of
the General Land Office by establishing base lines for the block to which this survey belongs; that the limits,
boundaries and corners, with the marks, natural and artificial, are truly described in the foregoing Plat and Field
Notes.

Surveyed _____ day of August 1900.

A. H. Parker
State Surveyor for the State of Texas.

143345

FIELD NOTES.

Survey No. 17


Block No. 41

Shudeport County.

Filed in Land Office this the 25 day
of October 1903

Commissioner.
Gibbs

CORRECT ON MAP FOR 640 ACRES
10/25/39



The State of Texas,

Wadapeth
El Paso County, Survey No. 18
 or _____ District, Blk. 41

FIELD NOTES of a survey of 640

acres of land made for the Public Free School Fund
 by virtue of an Act of the First Called Session of
 the Twenty-Sixth Legislature, approved February 23,
 1900, providing for the survey and sale of the
 unsurveyed school land. Said land is situated in

Magnetic Variation 11°15'

Angle _____ from Polaris in _____ Elongation _____

Wadapeth
El Paso County, about 26 miles N. 60 E. from center of County, and known

as survey No. 18 in Block No. 41

BEGINNING AT the N. E. corner of survey No. 17; thence S. 1900 vrs. to
the S. E. corner of survey No. 17; thence E. 1900 vrs.; thence N.
1900 vrs.; thence W. 1900 vrs.

to the place of beginning

R. J. OwenJ. P. Hague

Chain Carriers

I, A. H. Parker, State Surveyor for the State of Texas, do hereby
 certify that the foregoing survey was made by me according to law under the direction of the Commissioner of
 the General Land Office by establishing base lines for the block to which this survey belongs; that the limits,
 boundaries and corners, with the marks, natural and artificial, are truly described in the foregoing Plat and Field
 Notes.

Surveyed _____ day of August 1900.

A. H. Parker
 State Surveyor for the State of Texas.

141593
FIELD NOTES.

Survey No. 18

Block No. 41

Indepeth County.

Filed in Land Office this the 25 day
of October 1903

Brecon Dale
Commissioner.

CORRECT ON MAP FOR 640 ACRES
10/25/39 Bm

The State of Texas,

W. H. Depeth~~El Paso~~

County,

or

District,

Survey

No. 19Blk. 41FIELD NOTES of a survey of 640

acres of land made for the Public Free School Fund
by virtue of an Act of the First Called Session of
the Twenty-Sixth Legislature, approved February 23,
1900, providing for the survey and sale of the
unsurveyed school land. Said land is situated in

Magnetic Variation 11° 15'

Angle from Polaris in Elongation

W. H. Depeth~~El Paso~~

County, about

27 N
10miles 60 E.

from center of County, and known

as survey No. 19 in Block No. 41

BEGINNING AT the N. E. corner of survey No. 18; thence S. 1900 vrs. to

the S. E. corner of survey No. 18; thence E. 1900 vrs.; thence N.

1900 vrs.; thence W. 1900 vrs.;

Patented
10-31-39
Robert E. Owen

to the place of beginning

R. J. OwenJ. P. Hague

Chain Carriers

I, A. H. Parker, State Surveyor for the State of Texas, do hereby
certify that the foregoing survey was made by me according to law under the direction of the Commissioner of
the General Land Office by establishing base lines for the block to which this survey belongs; that the limits,
boundaries and corners, with the marks, natural and artificial, are truly described in the foregoing Plat and Field
Notes.

Surveyed day of August 1900.

A. H. Parker
State Surveyor for the State of Texas.

FIELD NOTES.

Survey No. 19.

Block No. 41

Wudepetah
County.

Filed in Land Office this the 23 day


October 39

Bresnan & Ellis
Commissioners.

Commissioner.

CORRECT ON MAP FOR 640 ACRES

10/25/39 SW



The State of Texas,

Survey

Hudspeth
~~El Paso~~ County,

No. 20

or _____ District,

Blk. 41FIELD NOTES of a survey of 640

acres of land made for the Public Free School Fund
 by virtue of an Act of the First Called Session of
 the Twenty-Sixth Legislature, approved February 23,
 1900, providing for the survey and sale of the
 unsurveyed school land. Said land is situated in

Magnetic Variation 11° 15'

Angle _____ from Polaris in _____ Elongation

Hudspeth
~~El Paso~~ County, about 28 miles N. 56 E. from center of County, and known

as survey No. 20 in Block No. 41

BEGINNING AT the N. E. corner of survey No. 19; thence S. 1900 vrs. to
the S. E. corner of survey No. 19; thence E. 1900 vrs. to the W.
line of Block 42; thence N. 1900 vrs. to the S. E. corner of survey
No. 11; thence W. 1900 vrs. (All in the Mountains)

Patented
10-30-39
Rosen

_____ to the place of beginning

_____ R. J. Owen

_____ J. P. Hague

} Chain Carriers

I, A. H. Parker, State Surveyor for the State of Texas, do hereby
 certify that the foregoing survey was made by me according to law under the direction of the Commissioner of
 the General Land Office by establishing base lines for the block to which this survey belongs; that the limits,
 boundaries and corners, with the marks, natural and artificial, are truly described in the foregoing Plat and Field
 Notes.

Surveyed _____ day of August 1900.

A. H. Parker
 State Surveyor for the State of Texas.

FIELD NOTES.

Survey No. 20.

Block No. 4

Wendepate County.

Filed in Land Office this the _____ day

October 39 190

Procan Lilia

Commissioner.

CONNECT ON MAP FOR 640 ACRES

10/25/39/900.

The State of Texas,

Hudspeth~~El Paso~~

County,

or

District,

Survey

No. 21

Blk. 41

FIELD NOTES of a survey of 640

acres of land made for the Public Free School Fund
by virtue of an Act of the First Called Session of
the Twenty-Sixth Legislature, approved February 23,
1900, providing for the survey and sale of the
unsurveyed school land. Said land is situated in

Magnetic Variation $11^{\circ} 15'$

Angle from Polaris in Elongation

Hudspeth~~El Paso~~

County, about 2716

miles 763 E.

Sierra Blanca

from center of County, and known

as survey No. 21 in Block No. 41

BEGINNING AT the S. E. corner of survey No. 20 in the mountain; thence
S. 1900 vrs. to a stone mound on a high Mesa from which the W. point
of wild goat mountain bears S. 140 W., a deep notch in the mountain
bears E.; thence W. at about 500 vrs. enter pine timber, at 800 vrs.
pass out of pine timber, at 900 vrs. the S. edge of a deep narrow,
rocky canyon, at 1900 vrs. the S. E. corner of survey No. 22; thence
N. 1900 vrs. to the S. W. corner of survey No. 20; thence E. 1900 vrs.

to the place of beginning

R. J. Owen

J. P. Hague

Chain Carriers

I, *Patented 10-30-39*
Prokudin
A. H. PARKER, State Surveyor for the State of Texas, do hereby
certify that the foregoing survey was made by me according to law under the direction of the Commissioner of
the General Land Office by establishing base lines for the block to which this survey belongs; that the limits,
boundaries and corners, with the marks, natural and artificial, are truly described in the foregoing Plat and Field
Notes.

Surveyed day of August 1900.

A. H. Parker
State Surveyor for the State of Texas.

The State of Texas
Survey
No. _____
District _____
Blk. _____

FIELD NOTES of a survey of _____

acres of land made for the Public Free School Fund
by virtue of an Act of the _____
the _____
1900, providing for the survey and sale of the
unsurveyed school _____
miles _____
County, about _____
as survey No. _____
in Block No. _____
Beginning at _____

143347

FIELD NOTES

Survey No. 21

Block No. 41


Indisputable

Filed in Land Office this the 25 day

October 31 1900

Commissioner

CORRECT ON MAP FOR 6400 ACRES



Magnetic Variation _____
from Polaris in _____
Elevation _____


to the place of beginning

Chain Carriers

I, _____ State Surveyor for the State of Texas, do hereby
certify that the foregoing survey was made by me according to law under the direction of the Commissioner of
the General Land Office by establishing base lines for the block to which this survey belongs; that the limits
boundaries and corners, with the marks, natural and artificial, are truly described in the foregoing plat and field

Surveyed _____ day of _____ 1900

State Surveyor for the State of Texas



The State of Texas,

Hudspeth~~El Paso~~

County,

Survey

No. 22

or

District,

Blk. 41

FIELD NOTES of a survey of 640

acres of land made for the Public Free School Fund
by virtue of an Act of the First Called Session of
the Twenty-Sixth Legislature, approved February 23,
1900, providing for the survey and sale of the
unsurveyed school land. Said land is situated in

Magnetic Variation 11° 15'

Angle from Polaris in Elongation

Hudspeth~~El Paso~~

County, about

16.26 miles

N. 63. E.

Sierra Blanca

from center of County, and known

as survey No. 22 in Block No. 41

BEGINNING AT the N. W. corner of survey No. 21; thence S. 1900 vrs. to
the S. W. corner of survey No. 21; thence W. 1900 vrs.; thence N.
1900 vrs.; thence E. 1900 vrs.

Patented
10-31-39
Robert Lee

to the place of beginning

R. J. Owen

J. P. Hague

Chain Carriers

I, A. H. Parker, State Surveyor for the State of Texas, do hereby
certify that the foregoing survey was made by me according to law under the direction of the Commissioner of
the General Land Office by establishing base lines for the block to which this survey belongs; that the limits,
boundaries and corners, with the marks, natural and artificial, are truly described in the foregoing Plat and Field
Notes.

Surveyed day of August 1900.

A. H. Parker
State Surveyor for the State of Texas.

6¹⁴ 36V

141395

FIELD NOTES.

Survey No. 22

Block No. 41

Richardson County.

Filed in Land Office this 25 day


of October 1939


Wm. C. Gule

Commissioner.

CORRECT ON MAP FOR 640 ACRES

10/25/39





The State of Texas,

Hudspeth
~~El Paso~~ County,
 or _____ District,

Survey

No. 23

Blk. 41

FIELD NOTES of a survey of 640

acres of land made for the Public Free School Fund
 by virtue of an Act of the First Called Session of
 the Twenty-Sixth Legislature, approved February 23,
 1900, providing for the survey and sale of the
 unsurveyed school land. Said land is situated in

Magnetic Variation $11^{\circ}15'$

Angle _____ from Polaris in _____ Elongation

Hudspeth
~~El Paso~~ County, about 25.16 miles *77.60 E.* from center of County, and known
 as survey No. 23 in Block No. 41

BEGINNING AT the N. W. corner of survey No. 22; thence S. 1900 vrs. to
 the S. W. corner of survey No. 22; thence W. 1900 vrs. to a point
 from which the E. end of cedar tank dam bears N. 8° E., 526 vrs.;
 thence N. 1900 vrs.; thence E. 1900 vrs.

to the place of beginning

R. J. Owen

J. P. Hague

Chain Carriers

I, *A. H. Parker*, State Surveyor for the State of Texas, do hereby
 certify that the foregoing survey was made by me according to law under the direction of the Commissioner of
 the General Land Office by establishing base lines for the block to which this survey belongs; that the limits,
 boundaries and corners, with the marks, natural and artificial, are truly described in the foregoing Plat and Field
 Notes.

Surveyed _____ day of August 1900.

A. H. Parker
 State Surveyor for the State of Texas.

O.K.
JLL



The State of Texas,

Survey

El Paso County,

No. 24

or District,

Blk. 41

FIELD NOTES of a survey of 640

acres of land made for the Public Free School Fund by virtue of an Act of the First Called Session of the Twenty-Sixth Legislature, approved February 23, 1900, providing for the survey and sale of the unsurveyed school land. Said land is situated in

Magnetic Variation 11° 15'

Angle from Polaris in Elongation

Hudspeth

El Paso

County, about 24.16

miles E. 7.60 E. from center of County, and known

Sierra Blanca

as survey No. 24 in Block No. 41

BEGINNING AT the N. W. corner of survey No. 23; thence S. 1900 vrs. to the S. W. corner of survey No. 23 from which the E. end of cedar tank dam bears N8° 52' E. 526 vrs.; thence W. 1900 vrs.; thence N. 1900 vrs.; thence E. 1900 vrs.

to the place of beginning

R. J. Owen

J. P. Hague


Chain Carriers

I, A. H. Parker, State Surveyor for the State of Texas, do hereby certify that the foregoing survey was made by me according to law under the direction of the Commissioner of the General Land Office by establishing base lines for the block to which this survey belongs; that the limits, boundaries and corners, with the marks, natural and artificial, are truly described in the foregoing Plat and Field Notes.

Surveyed day of August 1900.

A. H. Parker
State Surveyor for the State of Texas.

OK JV



The State of Texas,

Survey

El Paso County,

No. 25

or District,

Blk. 41

FIELD NOTES of a survey of 640

acres of land made for the Public Free School Fund by virtue of an Act of the First Called Session of the Twenty-Sixth Legislature, approved February 23, 1900, providing for the survey and sale of the unsurveyed school land. Said land is situated in

Magnetic Variation 11° 15'

Angle from Polaris in Elongation

Hudson

El Paso

County, about 24.16 miles N. 88 E. from center of County, and known

as survey No. 25 in Block No. 41

BEGINNING AT the N. W. corner of survey No. 24; thence S. 1900 vrs. to the S. W. corner of survey No. 24; thence W. 1900 vrs. to an earth mound and 4 pits in a valley for the S. E. corner of Block No. 40 from which the W. end of a small rocky mountain bears S. 2½ W., the E. point of Black mountain bears N. 22° 55' W. a deep notch in a distant mountain, (the S. notch of two near together), bears E.; thence N. 1900 vrs.; thence E. 1900 vrs.

to the place of beginning

R. J. Owen

J. P. Hague


Chain Carriers

I, A. H. Parker, State Surveyor for the State of Texas, do hereby certify that the foregoing survey was made by me according to law under the direction of the Commissioner of the General Land Office by establishing base lines for the block to which this survey belongs; that the limits, boundaries and corners, with the marks, natural and artificial, are truly described in the foregoing Plat and Field Notes.

Surveyed day of August 1900.

A. H. Parker
State Surveyor for the State of Texas.

014
JW



The State of Texas,

Survey

El Paso County,

No. 1

or District,

Blk. 42 1/2

FIELD NOTES of a survey of 723

acres of land made for the Public Free School Fund by virtue of an Act of the First Called Session of the Twenty-Sixth Legislature, approved February 23, 1900, providing for the survey and sale of the unsurveyed school land. Said land is situated in

Magnetic Variation 110°15'

Angle from Polaris in Elongation

Hudspeth

El Paso

County, about 22

miles N. 75 E. from center of County, and known

as survey No. 1 in Block No. 42

BEGINNING AT the S. W. corner of survey No. 4, Tsp. No. 5, Block 66, T. & P. Ry. Co.; thence S. 1990 vrs. to the S. W. corner of survey No. 7, said Tsp. No. 5; thence W. 2050; thence N. 1990 vrs. to the S. W. corner of survey No. 5, in said Tsp. ; thence E. 2050 vrs. { All in the Mountains)

to the place of beginning

R. J. Owen


J. P. Hague

Chain Carriers

I, A. H. Parker, State Surveyor for the State of Texas, do hereby certify that the foregoing survey was made by me according to law under the direction of the Commissioner of the General Land Office by establishing base lines for the block to which this survey belongs; that the limits, boundaries and corners, with the marks, natural and artificial, are truly described in the foregoing Plat and Field Notes.

Surveyed day of August 1900.

A. H. Parker
State Surveyor for the State of Texas.



The State of Texas,

Survey

El Paso County,

No. 2

or District,

Blk. 42 1/2

FIELD NOTES of a survey of 714

acres of land made for the Public Free School Fund
by virtue of an Act of the First Called Session of
the Twenty-Sixth Legislature, approved February 23,
1900, providing for the survey and sale of the
unsurveyed school land. Said land is situated in

Magnetic Variation. 11° 15'

Angle from Polaris in Elongation

Hudspeth

El Paso

County, about 32 22 miles N. 52° E. from center of County, and known

Sierra Blanca

as survey No. 2 in Block No. 42 1/2

BEGINNING AT the N. W. corner of survey No. 1; thence S. 1990 vrs. to
the S. W. corner of survey No. 1; thence W. 2027 vrs. to the E.
line of Block 32; thence N. 1990 vrs. to the S. W. corner of survey
No. 6, Tsp. No. 5, Block 66, T. & P. Ry. Co.; thence E. 2027 vrs. (
All in the mountains)

PATENTED 6/22/82

NO. 488 VOL. 44-B

MAILED CO. CLK. 7/6/82

m.w.

to the place of beginning

OK.

R. J. Owen

J. P. Hague

Chain Carriers

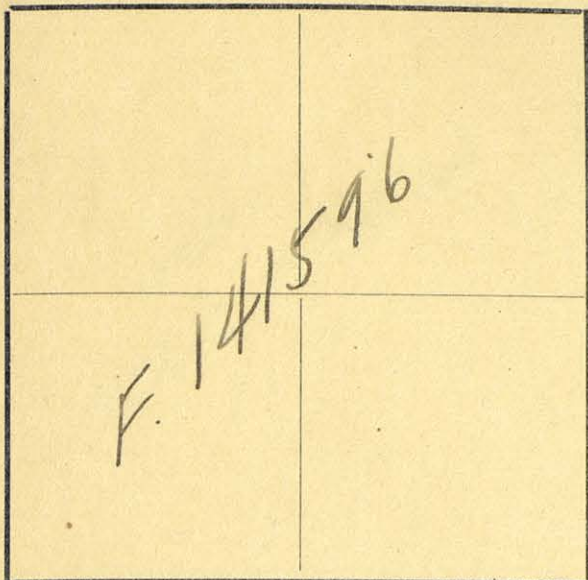
I, A. H. Parker, State Surveyor for the State of Texas, do hereby
certify that the foregoing survey was made by me according to law under the direction of the Commissioner of
the General Land Office by establishing base lines for the block to which this survey belongs; that the limits,
boundaries and corners, with the marks, natural and artificial, are truly described in the foregoing Plat and Field
Notes.

Surveyed day of August 1900.

A. H. Parker

State Surveyor for the State of Texas.

510-31-36
C. Woodland



The State of Texas,

Wade Pitt
El Paso County,
 or _____ District,

Survey

No. 3Blk. 42 1/2FIELD NOTES of a survey of 714

acres of land made for the Public Free School Fund
 by virtue of an Act of the First Called Session of
 the Twenty-Sixth Legislature, approved February 23,
 1900, providing for the survey and sale of the
 unsurveyed school land. Said land is situated in

Magnetic Variation 11° 15'

Angle _____ from Polaris in _____ Elongation

Wade Pitt
El Paso County, about 32 miles N. 52 E. from center of County, and known
 as survey No. 3 in Block No. 42

BEGINNING AT the S. W. corner of survey No. 2 in the E. line of Block 32;
 thence S. 1990 vrs. to corner in said line; thence E. 2027 to the
 S. W. corner of survey No. 4 this block; thence N. 1990 vrs. to the
 S. E. corner of survey No. 22; thence W. 2027 vrs. (All in the moun-
 tains)

Patented
10-31-39
John F. Jones

to the place of beginning

R. J. OwenJ. P. Hague

Chain Carriers

I, A. H. Parker, State Surveyor for the State of Texas, do hereby
 certify that the foregoing survey was made by me according to law under the direction of the Commissioner of
 the General Land Office by establishing base lines for the block to which this survey belongs; that the limits,
 boundaries and corners, with the marks, natural and artificial, are truly described in the foregoing Plat and Field
 Notes.

Surveyed _____ day of August 1900.

A. H. Parker
 State Surveyor for the State of Texas.

141596
FIELD NOTES.


Survey No. 3

Block No. 42^{hr}
Rhudepeth County.

Filed in Land Office this the 25 day
of October 1903

Brown/Gale
Commissioner.

CORRECT ON MAP FOR 74 ACRES
10/20/34 AW



The State of Texas,

HudspethEl Paso County,

or _____ District,

Survey

No. 4Blk. 42 1/2FIELD NOTES of a survey of 723

acres of land made for the Public Free School Fund
by virtue of an Act of the First Called Session of
the Twenty-Sixth Legislature, approved February 23,
1900, providing for the survey and sale of the
unsurveyed school land. Said land is situated in

Magnetic Variation 11° 15'

Angle _____ from Polaris in _____ Elongation

HudspethEl PasoCounty, about 32miles N. 53

E. from center of County, and known

as survey No. 4 in Block No. 42BEGINNING AT the N. E. corner of survey No. 23; thence S. 1990 vrs. tothe S. E. corner of survey No. 23; thence E. 2050 vrs. to the S. W.corner of survey No. 14, Tsp. No. 5, Block 66, T. & P. Ry. Co.;thence N. 1990 vrs. to the N. W. corner of said survey No. 14; thence W.2050 vrs. (All in the mountains)

PATENTED

6/22/82

NO.

492

VOL.

44 A

MAILED CO. CLK.

7/6/82

to the place of beginning

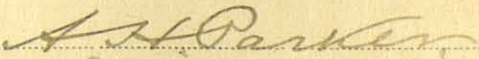
R. J. OwenJ. P. Hague

Chain Carriers

I, A. H. Parker

State Surveyor for the State of Texas, do hereby

certify that the foregoing survey was made by me according to law under the direction of the Commissioner of
the General Land Office by establishing base lines for the block to which this survey belongs; that the limits,
boundaries and corners, with the marks, natural and artificial, are truly described in the foregoing Plat and Field
Notes.

Surveyed _____ day of August 1900.

State Surveyor for the State of Texas.

The State of Texas,

Culberson~~El Paso~~ County,

or District,

Survey

No. 5Blk. 42 1/2FIELD NOTES of a survey of 698

acres of land made for the Public Free School Fund
by virtue of an Act of the First Called Session of
the Twenty-Sixth Legislature, approved February 23,
1900, providing for the survey and sale of the
unsurveyed school land. Said land is situated in

Magnetic Variation 11° 15'

Angle from Polaris in Elongation

El Paso County, about 31 miles N. 10 W. 75 E. from center of County, and knownas survey No. 5 in Block No. 42BEGINNING AT the S. E. corner of survey No. 4; thence S. 1990 vrs.;thence E. 1980 vrs. to the S. W. corner of survey No. 15, Tsp. No. 5Block 66, T. & P. Ry. Co.; thence N. 1990 vrs. to the N. W. corner ofsaid survey No. 15; thence W. 1980 vrs. (All in mountains)

to the place of beginning

R. J. OwenJ. P. Hague

Chain Carriers


I, A. H. Parker, State Surveyor for the State of Texas, do hereby
certify that the foregoing survey was made by me according to law under the direction of the Commissioner of
the General Land Office by establishing base lines for the block to which this survey belongs; that the limits,
boundaries and corners, with the marks, natural and artificial, are truly described in the foregoing Plat and Field
Notes.

Surveyed day of August 1900.

A. H. Parker
State Surveyor for the State of Texas.

Patented
10-31-39
Culberson

F. 141597



The State of Texas,

Survey

Shudepeth
~~El Paso~~ County,

No. 6

or _____ District,

Blk. 42 1/2FIELD NOTES of a survey of 723

acres of land made for the Public Free School Fund
 by virtue of an Act of the First Called Session of
 the Twenty-Sixth Legislature, approved February 23,
 1900, providing for the survey and sale of the
 unsurveyed school land. Said land is situated in

Magnetic Variation 11°15'

Angle _____ from Polaris in _____ Elongation

Shudepeth
~~El Paso~~ County, about 32 miles N. 56 E. from center of County, and known

as survey No. 6 in Block No. 42

BEGINNING AT the N. W. corner of survey No. 5; thence S. 1990 vrs. to
 the S. W. corner of survey No. 5; thence W. 2050; thence N. 1990
 vrs. to the S. W. corner of survey No. 4; thence E. 2050 vrs. (All
 in the mountains)

Patented
10-30-39
Robert Seaw

to the place of beginning

R. J. OwenJ. P. Hague

Chain Carriers

I, A. H. Parker, State Surveyor for the State of Texas, do hereby
 certify that the foregoing survey was made by me according to law under the direction of the Commissioner of
 the General Land Office by establishing base lines for the block to which this survey belongs; that the limits,
 boundaries and corners, with the marks, natural and artificial, are truly described in the foregoing Plat and Field
 Notes.

Surveyed _____ day of August 1900.

A. H. Parker
 State Surveyor for the State of Texas.

143447

FIELD NOTES.

Survey No.

6

Block No.

42521

County.

Woodworth

Filed in Land Office this the

25

day

of

October


1903

James G. Gule

Commissioner.

CORRECT ON MAP FOR 763 ACRES

10/23/39/900



The State of Texas,

Wadsworth
El Paso County,
 or _____ District,

Survey

No. 7Blk. 42 1/2FIELD NOTES of a survey of 714

acres of land made for the Public Free School Fund
 by virtue of an Act of the First Called Session of
 the Twenty-Sixth Legislature, approved February 23,
 1900, providing for the survey and sale of the
 unsurveyed school land. Said land is situated in

Magnetic Variation 11°15'

Angle _____ from Polaris in _____ Elongation _____

Wadsworth
El Paso County, about 31
82 miles N. 54
75 E. from center of County, and known
 as survey No. 7 in Block No. 42

BEGINNING AT the N. W. corner of survey No. 6; thence S. 1990 vrs. to
 the S. W. corner of survey No. 6; thence W. 2027 vrs. to the E. line
 of Block 32; thence N. 1990 vrs. to the S. W. corner of survey No. 3;
 thence E. 2027 vrs. (All in the mountains)

to the place of beginning

R. J. OwenJ. P. Hague

Chain Carriers

I, A. H. Parker, State Surveyor for the State of Texas, do hereby
 certify that the foregoing survey was made by me according to law under the direction of the Commissioner of
 the General Land Office by establishing base lines for the block to which this survey belongs; that the limits,
 boundaries and corners, with the marks, natural and artificial, are truly described in the foregoing Plat and Field
 Notes.

Surveyed _____ day of August 1900.

A. H. Parker
 State Surveyor for the State of Texas.

143448

FIELD NOTES.

Survey No. 7


Block No. 425

Wadeville County:

Filed in Land Office this the 25 day
of October 1903

Blair/Gale
Commissioner.

CORRECT ON MAP FOR 7 1/4 ACRES
10/25/39 BWS



The State of Texas,

Survey
 No. 8
 Blk. 42 1/2

El Paso County,
 or District,

FIELD NOTES of a survey of 714

acres of land made for the Public Free School Fund
 by virtue of an Act of the First Called Session of
 the Twenty-Sixth Legislature, approved February 23,
 1900, providing for the survey and sale of the
 unsurveyed school land. Said land is situated in

Magnetic Variation 11° 15'

Angle from Polaris in Elongation

El Paso County, about 31 36
 32 miles N. 75 E. from center of County, and known
 as survey No. 8 in Block No. 42

BEGINNING AT the S. W. corner of survey No. 7; thence E. 2027 vrs. to
 the S. E. corner of survey No. 7; thence S. 1990 vrs.; thence W.
 2027 vrs. to the E. line of Block 32; thence N. 1990 vrs.: (All in
 the Mountains)

Patented
 Aug 31 - 39
 Johnson

to the place of beginning

R. J. Owen

J. P. Hague

Chain Carriers

I, A. H. Parker, State Surveyor for the State of Texas, do hereby
 certify that the foregoing survey was made by me according to law under the direction of the Commissioner of
 the General Land Office by establishing base lines for the block to which this survey belongs; that the limits,
 boundaries and corners, with the marks, natural and artificial, are truly described in the foregoing Plat and Field
 Notes.

Surveyed day of August 1900.

A. H. Parker
 State Surveyor for the State of Texas.

143449
FIELD NOTES.

Survey No. 8

Block No. 4202


Indepetito County.

Filed in Land Office this the 25 day

of October 1939

James J. Baker
Commissioner.

CORRECT ON MAP FOR 7 1/4 ACRES
10/25/39 AM



The State of Texas,

Hudspeth
El Paso County,

or _____ District,

Survey

No. 9Blk. 42 1/2FIELD NOTES of a survey of 723

acres of land made for the Public Free School Fund
 by virtue of an Act of the First Called Session of
 the Twenty-Sixth Legislature, approved February 23,
 1900, providing for the survey and sale of the
 unsurveyed school land. Said land is situated in

Magnetic Variation 11° 15'

Angle _____ from Polaris in _____ Elongation _____

Hudspeth
El Paso County, about 32 miles N. 57° E. from center of County, and known
 as survey No. 9 in Block No. 42

BEGINNING AT the N. E. corner of survey No. 8; thence S. 1990 vrs. to
the S. E. corner of survey No. 8; thence E. 2050 vrs. to the S. W.
corner of survey No. 10; thence N. 1990 vrs. to the S. E. corner of
survey No. 6; thence W. 2050 vrs. (All in the Mountains)

Patented
10.31-39
Robinson

_____ to the place of beginning

R. J. OwenJ. P. Hague

Chain Carriers

I, A. H. Parker, State Surveyor for the State of Texas, do hereby
 certify that the foregoing survey was made by me according to law under the direction of the Commissioner of
 the General Land Office by establishing base lines for the block to which this survey belongs; that the limits,
 boundaries and corners, with the marks, natural and artificial, are truly described in the foregoing Plat and Field
 Notes.

Surveyed _____ day of August 1900.

A. H. Parker
 State Surveyor for the State of Texas.

143450

FIELD NOTES.

Survey No. 9

Block No. 42 1/2


Indepetah County.

Filed in Land Office this the 25 day

of October 1903

Wm. G. Gile
Commissioner.

CORRECT ON MAP FOR 72 1/2 ACRES
10/25/139/1908



The State of Texas,

*Cibola*El Paso

County,

or

District,

Survey

No. 10Blk. 42 1/2FIELD NOTES of a survey of 698

acres of land made for the Public Free School Fund by virtue of an Act of the First Called Session of the Twenty-Sixth Legislature, approved February 23, 1900, providing for the survey and sale of the unsurveyed school land. Said land is situated in

Magnetic Variation 11°15'

Angle from Polaris in Elongation

El Paso

County, about

22miles N. 75 E.

from center of County, and known

as survey No. 10 in Block No. 42BEGINNING AT the N. E. corner of survey No. 9; thence S. 1990 vrs. tothe S. E. corner of survey No. 9; thence E. 1980 vrs. to the S. W. cornerof survey No. 20, Tsp. No. 5, Block 66, T. & P. Ry. Co.; thence N.1990 vrs. to the N. W. corner of said survey No. 20; thence W.1980 vrs. (All in the mountains)

to the place of beginning


R. J. OwenJ. P. Hague

Chain Carriers

I, A. H. PARKER, State Surveyor for the State of Texas, do hereby certify that the foregoing survey was made by me according to law under the direction of the Commissioner of the General Land Office by establishing base lines for the block to which this survey belongs; that the limits, boundaries and corners, with the marks, natural and artificial, are truly described in the foregoing Plat and Field Notes.

Surveyed day of August 1900.

A. H. Parker
State Surveyor for the State of Texas.



The State of Texas,

Culberson
El Paso County,

or _____ District,

Survey

No. 11Blk. 42 1/2FIELD NOTES of a survey of 698

acres of land made for the Public Free School Fund
by virtue of an Act of the First Called Session of
the Twenty-Sixth Legislature, approved February 23,
1900, providing for the survey and sale of the
unsurveyed school land. Said land is situated in

Magnetic Variation 11° 15'

Angle _____ from Polaris in _____ Elongation _____

Culberson
El Paso County, about 26 miles 8° W Van Horn
22 miles N. 75 E. from center of County, and known
as survey No. 11 in Block No. 42

BEGINNING AT the S. E. corner of survey No. 10; thence S. 1990 vrs. to
the S. W. corner of survey No. 21, Tsp. No. 5, Block 66, T. & P. Ry.
Co.; thence W. 1980 vrs.; thence N. 1990 vrs. to the S. W. corner
of survey No. 10; thence E. 1980 vrs. (All in the mountains)

_____ to the place of beginning


_____ R. J. Owen __________ J. P. Hague _____

} Chain Carriers

I, A. H. Parker, State Surveyor for the State of Texas, do hereby
certify that the foregoing survey was made by me according to law under the direction of the Commissioner of
the General Land Office by establishing base lines for the block to which this survey belongs; that the limits,
boundaries and corners, with the marks, natural and artificial, are truly described in the foregoing Plat and Field
Notes.

Surveyed _____ day of August 1900.

A. H. Parker
State Surveyor for the State of Texas.



The State of Texas,

Survey

Hudspeth
~~El Paso~~

County,

No. *12*

or

District,

Blk. *42 1/2*

FIELD NOTES of a survey of

722 60
723

acres of land made for the Public Free School Fund
by virtue of an Act of the First Called Session of
the Twenty-Sixth Legislature, approved February 23,
1900, providing for the survey and sale of the
unsurveyed school land. Said land is situated in

Magnetic Variation *11° 15'*

Angle from Polaris in Elongation

Hudspeth
~~El Paso~~

County, about

31
22

miles

*N 58° E**N. 75° E.**Sierra Blanca*

from center of County, and known

as survey No. *12* in Block No. *42*

BEGINNING AT the N. W. corner of survey No. 11; thence S. 1990 vrs. to

the S. W. corner of survey No. 11; thence W. 2050 vrs.; thence N.

1990 vrs. to the S. W. corner of survey No. 9; thence E. 2050 vrs.

(All in the mountains)

Patented
10-6-61
July
102644
CORRECT ON MAP FOR 722 ACRES
9/28/61
VE S

to the place of beginning


*R. J. Owen**J. P. Hague*

Chain Carriers

I, *A. H. Parker*, State Surveyor for the State of Texas, do hereby
certify that the foregoing survey was made by me according to law under the direction of the Commissioner of
the General Land Office by establishing base lines for the block to which this survey belongs; that the limits,
boundaries and corners, with the marks, natural and artificial, are truly described in the foregoing Plat and Field
Notes.

Surveyed day of *August* 1900.

A. H. Parker
State Surveyor for the State of Texas.



The State of Texas,

Survey

Hudspeth
~~El Paso~~ County,No. *13*

or _____ District,

Blk. *42 1/2*FIELD NOTES of a survey of *714 50*

acres of land made for the Public Free School Fund
by virtue of an Act of the First Called Session of
the Twenty-Sixth Legislature, approved February 23,
1900, providing for the survey and sale of the
unsurveyed school land. Said land is situated in

Magnetic Variation *11° 15'*

Angle _____ from Polaris in _____ Elongation

Hudspeth
~~El Paso~~ County, about *30* *N. 57° E* *Sierra Blanca*
~~22~~ miles *N. 75 E* from center of County, and known

as survey No. *13* in Block No. *42*

BEGINNING AT *the N. W. corner of survey No. 12; thence S. 1990 vrs. to*
the S. W. corner of survey No. 12; thence W. 2027 vrs. to the E. Line
of survey No. 1, Block 41; thence N. 1990 vrs. to the S. W. corner of
survey No. 8 in the E. line of Block 32; thence E. 2027 vrs. (All in
the mountains)

Patented
10-6-61
zull

102645
CORRECT ON MAP FOR *714 50* ACRES
9/28/61 YES

to the place of beginning


*R. J. Owen**J. P. Hague*

Chain Carriers

I, *A. H. Parker*, State Surveyor for the State of Texas, do hereby
certify that the foregoing survey was made by me according to law under the direction of the Commissioner of
the General Land Office by establishing base lines for the block to which this survey belongs; that the limits,
boundaries and corners, with the marks, natural and artificial, are truly described in the foregoing Plat and Field
Notes.

Surveyed _____ day of *AUGUST* 1900.

A. H. Parker
State Surveyor for the State of Texas.



The State of Texas,

Survey

El Paso County,

No. 14

or District,

Blk. 42 1/2

FIELD NOTES of a survey of 714

acres of land made for the Public Free School Fund
by virtue of an Act of the First Called Session of
the Twenty-Sixth Legislature, approved February 23,
1900, providing for the survey and sale of the
unsurveyed school land. Said land is situated in

Magnetic Variation 11° 15'

Angle from Polaris in Elongation

El Paso County, about 22 miles N. 75 E. from center of County, and known
as survey No. 14 in Block No. 42

BEGINNING AT the S. W. corner of survey No. 13 in the E. line of survey

No. 1, Block 41; thence E. 2027 vrs. to the S. E. corner of survey

No. 13; thence S. 1990 vrs.; thence W. 2027 vrs. to the E. line of

Block 41; thence N. 1990 vrs. (All in the Mountains)

to the place of beginning

R. J. Owen


J. P. Hague

Chain Carriers

I, A. H. PARKER, State Surveyor for the State of Texas, do hereby
certify that the foregoing survey was made by me according to law under the direction of the Commissioner of
the General Land Office by establishing base lines for the block to which this survey belongs; that the limits,
boundaries and corners, with the marks, natural and artificial, are truly described in the foregoing Plat and Field
Notes.

Surveyed day of August 1900.

A. H. Parker
State Surveyor for the State of Texas.



The State of Texas,

Survey

Wadeport
~~El Paso~~

County,

No. 15

or

District,

Blk. 42 1/2FIELD NOTES of a survey of 723

acres of land made for the Public Free School Fund
by virtue of an Act of the First Called Session of
the Twenty-Sixth Legislature, approved February 23,
1900, providing for the survey and sale of the
unsurveyed school land. Said land is situated in

Magnetic Variation 11° 15'

Angle from Polaris in Elongation

Wadeport
~~El Paso~~

County, about

31
~~22~~miles N. 75 E.60

from center of County, and known

as survey No. 15 in Block No. 42

BEGINNING AT the N. E. corner of survey No. 14; thence S. 1990 vrs. to
the S. E. corner of survey No. 14; thence E. 2050 vrs. to the N. W.
corner of survey No. 30, Tsp. No. 5, Block 66, T. & P. Ry. Co.; thence
N. 1990 vrs. to the S. E. corner of survey No. 12; thence W. 2050 vrs.
(All in the mountains)

Patented
10-30-39
O. J. Seaman

to the place of beginning

R. J. OwensJ. P. Hague

Chain Carriers

I, A. H. Parker, State Surveyor for the State of Texas, do hereby
certify that the foregoing survey was made by me according to law under the direction of the Commissioner of
the General Land Office by establishing base lines for the block to which this survey belongs; that the limits,
boundaries and corners, with the marks, natural and artificial, are truly described in the foregoing Plat and Field
Notes.

Surveyed day of August 1900.

A. H. Parker
State Surveyor for the State of Texas.

14599

FIELD NOTES.

Survey No. 15

Block No. 422

Bradepith County.


Filed in Land Office this the 25 day

of October 1903

Brown / Gales

Commissioner.

CORRECT ON MAP FOR 223 ACRES
10/25/39



The State of Texas,

*Culberson**El Paso*

County,

Survey

No. *16*

or

District,

Blk. *42 1/2*FIELD NOTES of a survey of *698* ~~700~~

acres of land made for the Public Free School Fund by virtue of an Act of the First Called Session of the Twenty-Sixth Legislature, approved February 23, 1900, providing for the survey and sale of the unsurveyed school land. Said land is situated in

Magnetic Variation *11°15'*

Angle from Polaris in Elongation

El Paso County, about *25* miles *N. 13 W.* from center of County, and known as survey No. *16* in Block No. *42*

BEGINNING AT the N. E. corner of survey No. 15; thence S. 1990 vrs. to the S. E. corner of survey No. 15 and the N. W. corner of survey No. 30, Tsp. No. 5, Block 66, T. & P. Ry. Co.; thence E. 1980 vrs. to the N. E. corner of said survey No. 30; thence N. 1990 vrs. to the S. E. corner of survey No. 11; thence W. 1980 vrs. (All in the mountains)

Patented
10-30-39
Robert Seaver

to the place of beginning

*R. J. Owen**J. P. Hague*

Chain Carriers

I, *A. H. Parker*, State Surveyor for the State of Texas, do hereby certify that the foregoing survey was made by me according to law under the direction of the Commissioner of the General Land Office by establishing base lines for the block to which this survey belongs; that the limits, boundaries and corners, with the marks, natural and artificial, are truly described in the foregoing Plat and Field Notes.

Surveyed day of *August* 1900.

A. H. Parker
State Surveyor for the State of Texas.

141600

FIELD NOTES.


Survey No. 16

Block No. 42 1/2
Culberson County.

Filed in Land Office this the 25th day
of October 1939.

Samuel Giles
Commissioner.

CORRECT ON MAP FOR 698 ACRES
10/25/39 R.W.



The State of Texas,

El Paso County,

or District,

Survey

No. 17

Blk. 42 1/2

FIELD NOTES of a survey of 723

acres of land made for the Public Free School Fund
by virtue of an Act of the First Called Session of
the Twenty-Sixth Legislature, approved February 23,
1900, providing for the survey and sale of the
unsurveyed school land. Said land is situated in

Magnetic Variation 11° 15'

Angle from Polaris in Elongation

Hudspeth
El Paso County, about 30 22 miles N. 75° E. from center of County, and known
as survey No. 17 in Block No. 42

BEGINNING AT the S. W. corner of survey No. 16; thence S. 1990 vrs. to
the S. W. corner of survey No. 30, Tsp. No. 5, Block 66, T. & P. Ry. Co.
thence W. 2050 vrs.; thence N. 1990 vrs. to the S. W. corner of survey
No. 15; thence E. 2050 vrs. (All in the mountains)

to the place of beginning

R. J. Owen


J. P. Hague

Chain Carriers

I, A. H. Parker, State Surveyor for the State of Texas, do hereby
certify that the foregoing survey was made by me according to law under the direction of the Commissioner of
the General Land Office by establishing base lines for the block to which this survey belongs; that the limits,
boundaries and corners, with the marks, natural and artificial, are truly described in the foregoing Plat and Field
Notes.

Surveyed day of August 1900.

A. H. Parker
State Surveyor for the State of Texas.



The State of Texas,

Survey

El Paso County,

No. 18

or District,

Blk. 42 1/2

FIELD NOTES of a survey of 714.5

acres of land made for the Public Free School Fund by virtue of an Act of the First Called Session of the Twenty-Sixth Legislature, approved February 23, 1900, providing for the survey and sale of the unsurveyed school land. Said land is situated in

Magnetic Variation 11° 15'

Angle from Polaris in Elongation

Hudspeth

El Paso

County, about

29

32

miles N. 75 E.

60

Sierra Blanca.

from center of County, and known

as survey No. 18 in Block No. 42

BEGINNING AT the N. W. corner of survey No. 17; thence S. 1990 vrs. to the S. W. corner of survey No. 17; thence W. 2027 vrs. to the E. line of survey No. 20, Block 41; thence N. 1990 vrs. to the S. W. corner of survey No. 14; thence E. 2027 vrs. (All in the mountains)

to the place of beginning

R. J. Owen

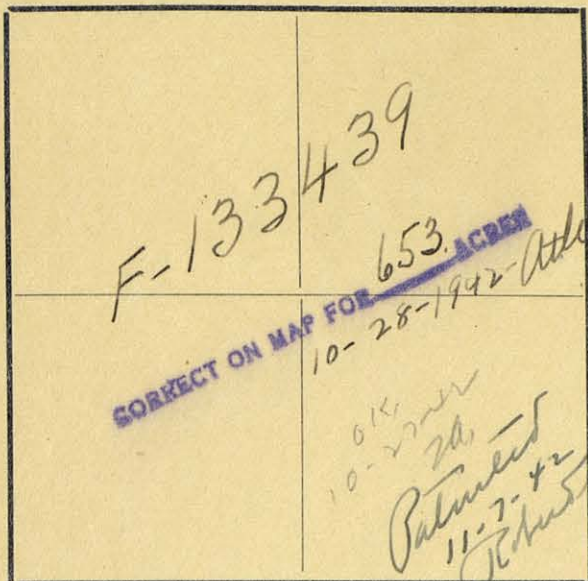
J. P. Hague

Chain Carriers

I, A. H. Parker, State Surveyor for the State of Texas, do hereby certify that the foregoing survey was made by me according to law under the direction of the Commissioner of the General Land Office by establishing base lines for the block to which this survey belongs; that the limits, boundaries and corners, with the marks, natural and artificial, are truly described in the foregoing Plat and Field Notes.

Surveyed day of August 1900.

A. H. Parker
State Surveyor for the State of Texas.



The State of Texas,

Survey

El Paso

County,

No. 19

or

District,

Blk. 42 1/2FIELD NOTES of a survey of 653

acres of land made for the Public Free School Fund
by virtue of an Act of the First Called Session of
the Twenty-Sixth Legislature, approved February 23,
1900, providing for the survey and sale of the
unsurveyed school land. Said land is situated in

Magnetic Variation 11°15'

Angle from Polaris in Elongation

Hudspeth County, about 28.22 miles N. 75° E. from center of County, and known
as survey No. 19 in Block No. 42

BEGINNING AT the S. W. corner of survey No. 18; thence E. 2027 vrs. to
the S. E. corner of survey No. 18; thence S. 1820 vrs.; thence W.
2027 vrs. to the E. line of survey No. 21, Block 41; thence N. 1820
vrs. (All in the mountains)

to the place of beginning


R. J. OwenR. J. P. Hague

Chain Carriers

I, A. H. Parker, State Surveyor for the State of Texas, do hereby
certify that the foregoing survey was made by me according to law under the direction of the Commissioner of
the General Land Office by establishing base lines for the block to which this survey belongs; that the limits,
boundaries and corners, with the marks, natural and artificial, are truly described in the foregoing Plat and Field
Notes.

Surveyed August day of 1900.

A. H. Parker
State Surveyor for the State of Texas.



The State of Texas,

Survey

El Paso County,

No. 20

or District,

Blk. 42 1/2

FIELD NOTES of a survey of 661

acres of land made for the Public Free School Fund by virtue of an Act of the First Called Session of the Twenty-Sixth Legislature, approved February 23, 1900, providing for the survey and sale of the unsurveyed school land. Said land is situated in

Magnetic Variation 11°15'

Angle from Polaris in Elongation

Hudspeth
El Paso County, about 29.22 miles N. 75° E. 62° Sierra Blanca, from center of County, and known as survey No. 20 in Block No. 42

BEGINNING AT the N. E. corner of survey No. 19; thence S. 1820 vrs. to the S. E. corner of survey No. 19; thence E. 2050 vrs.; thence N. 1820 vrs. to the S. W. corner of survey No. 30, Tsp. No. 5, Block 66, T. & P. Ry. Co.; thence W. 2050 vrs. (All in the mountains)

to the place of beginning

R. J. Owen


J. P. Hague

Chain Carriers

I, A. H. Parker, State Surveyor for the State of Texas, do hereby certify that the foregoing survey was made by me according to law under the direction of the Commissioner of the General Land Office by establishing base lines for the block to which this survey belongs; that the limits, boundaries and corners, with the marks, natural and artificial, are truly described in the foregoing Plat and Field Notes.

Surveyed day of August 1900.

A. H. Parker
State Surveyor for the State of Texas.



The State of Texas,

Culberson
El Paso County, Survey No. 21
 or _____ District, Blk. 42 1/2

FIELD NOTES of a survey of 638

acres of land made for the Public Free School Fund
 by virtue of an Act of the First Called Session of
 the Twenty-Sixth Legislature, approved February 23,
 1900, providing for the survey and sale of the
 unsurveyed school land. Said land is situated in

Magnetic Variation 11° 15'

Angle _____ from Polaris in _____ Elongation _____

El Paso County, about 23 miles N. 18 W. from center of County, and known
 as survey No. 21 in Block No. 42

BEGINNING AT the N. E. corner of survey No. 20; thence S. 1820 vrs. to
the S. E. corner of survey No. 20; thence E. 1980 vrs.; thence N.
1820 vrs. to the S. E. corner of survey No. 30, Tsp. No. 5, Block
66, T. & P. Ry. Co.; thence W. 1980 vrs. (All in the mountains)

Patented
10-30-39
Robertson

_____ to the place of beginning

R. J. OwenJ. P. Hague

} Chain Carriers

I, A. H. Parker, State Surveyor for the State of Texas, do hereby
 certify that the foregoing survey was made by me according to law under the direction of the Commissioner of
 the General Land Office by establishing base lines for the block to which this survey belongs; that the limits,
 boundaries and corners, with the marks, natural and artificial, are truly described in the foregoing Plat and Field
 Notes.

Surveyed _____ day of August 1900.

A. H. Parker
 State Surveyor for the State of Texas.

141602
FIELD NOTES.

Survey No. 21

Block No. 42 1/2


Culberson County.

Filed in Land Office this the 25 day

of October 1939

James B. Giles
Commissioner.

CORRECT ON MAP FOR 6.38 ACRES
10/25/39 B.W.



The State of Texas,

*Culberson**El Paso*

County,

or

District,

Survey

No. *22*Blk. *42 1/2*FIELD NOTES of a survey of *638*

acres of land made for the Public Free School Fund
by virtue of an Act of the First Called Session of
the Twenty-Sixth Legislature, approved February 23,
1900, providing for the survey and sale of the
unsurveyed school land. Said land is situated in

Magnetic Variation *11° 15'*

Angle from Polaris in Elongation

El Paso

County, about

*25*miles *N. 5 W.*

from center of County, and known

as survey No. *22* in Block No. *42*

BEGINNING AT *the N. E. corner of survey No. 21; thence S. 1820 vrs. to*
the S. E. corner of survey No. 21; thence E. 1980 vrs.; thence N.
1820 vrs. to the S. E. corner of survey No. 29, Tsp. No. 3, Block 66,
T. & P. Ry. Co.; thence W. 1980 vrs. (All in the mountains)

to the place of beginning

*R. J. Owen**J. P. Hague*

Chain Carriers

I, *A. H. Parker*, State Surveyor for the State of Texas, do hereby
certify that the foregoing survey was made by me according to law under the direction of the Commissioner of
the General Land Office by establishing base lines for the block to which this survey belongs; that the limits,
boundaries and corners, with the marks, natural and artificial, are truly described in the foregoing Plat and Field
Notes.

Surveyed day of *August* 1900.

A. H. Parker
State Surveyor for the State of Texas.

141603

FIELD NOTES.

Survey No. 22

Block No. 42 1/2


Culberson County.

Filed in Land Office this 25 day

of October 1939

Becum Filed
Commissioner.

CORRECT ON MAP FOR 638 ACRES
10/25/39 AM.



The State of Texas,

Survey

El Paso County,

No. 23

or District,

Blk. 42 1/2

FIELD NOTES of a survey of 638

acres of land made for the Public Free School Fund by virtue of an Act of the First Called Session of the Twenty-Sixth Legislature, approved February 23, 1900, providing for the survey and sale of the unsurveyed school land. Said land is situated in

Magnetic Variation 11° 15'

Angle from Polaris in Elongation

Gulberson
El Paso

County, about 22

miles N 9° W Van Horn the Seat
N. 75 E. from center of County, and known

as survey No. 23 in Block No. 42

BEGINNING AT the S. E. corner of survey No. 22; thence S. 1819 vrs. to corner in the W. line of survey No. 3, Tsp. No. 6, Block 66, T. & P. Ry. Co.; thence W. 1980 vrs.; thence N. 1819 vrs. to the S. W. corner of survey No. 22; thence ^E 1980 vrs. (All in the mountains)

to the place of beginning

R. J. Owen


J. P. Hague

Chain Carriers

I, A. H. Parker, State Surveyor for the State of Texas, do hereby certify that the foregoing survey was made by me according to law under the direction of the Commissioner of the General Land Office by establishing base lines for the block to which this survey belongs; that the limits, boundaries and corners, with the marks, natural and artificial, are truly described in the foregoing Plat and Field Notes.

Surveyed day of August 1900.

A. H. Parker
State Surveyor for the State of Texas.



The State of Texas,

Culberson
El Paso County,

or _____ District,

Survey

No. 24Blk. 42 1/2FIELD NOTES of a survey of 638 ✓

acres of land made for the Public Free School Fund by virtue of an Act of the First Called Session of the Twenty-Sixth Legislature, approved February 23, 1900, providing for the survey and sale of the unsurveyed school land. Said land is situated in

Angle _____ from Polaris in _____ Elongation _____

Culberson
El Paso County, about22

miles

N 90° W
N. 75° W.from Van Horn center of County, and knownas survey No. 24 in Block No. 42BEGINNING AT the N. W. corner of survey No. 23; thence S. 1819 vrs. tothe S. W. corner of survey No. 23; thence W. 1980 vrs.; thence N.1819 vrs. to the S. W. corner of survey No. 21; thence E. 1980 vrs.(All in the mountains)


_____ to the place of beginning

R. J. OwenJ. P. Hague

Chain Carriers

I, A. H. Parker, State Surveyor for the State of Texas, do hereby certify that the foregoing survey was made by me according to law under the direction of the Commissioner of the General Land Office by establishing base lines for the block to which this survey belongs; that the limits, boundaries and corners, with the marks, natural and artificial, are truly described in the foregoing Plat and Field Notes.

Surveyed _____ day of August 1900.A. H. Parker
State Surveyor for the State of Texas.



The State of Texas,
Hudspeth
~~El Paso~~ County,
or _____ District,
Survey
No. 25
Blk. 42 1/2

660.5
FIELD NOTES of a survey of ~~661~~
acres of land made for the Public Free School Fund
by virtue of an Act of the First Called Session of
the Twenty-Sixth Legislature, approved February 23,
1900, providing for the survey and sale of the
unsurveyed school land. Said land is situated in

Magnetic Variation 11° 15'
Angle _____ from Polaris in _____ Elongation _____
Hudspeth
~~El Paso~~ County, about 29 22 miles N. 65 E. from center of County, and known
as survey No. 25 in Block No. 42

BEGINNING AT the N. W. corner of survey No. 24; thence S. 1819 vrs. to
the S. W. corner of survey No. 24; thence W. 2050 vrs.; thence N.
1819 vrs. to the S. W. corner of survey No. 20; thence E. 2050 vrs.
(All in the mountains)

to the place of beginning


R. J. Owen
J. P. Hague } Chain Carriers

I, A. H. Parker, State Surveyor for the State of Texas, do hereby
certify that the foregoing survey was made by me according to law under the direction of the Commissioner of
the General Land Office by establishing base lines for the block to which this survey belongs; that the limits,
boundaries and corners, with the marks, natural and artificial, are truly described in the foregoing Plat and Field
Notes.

Surveyed _____ day of August 1900.

A. H. Parker
State Surveyor for the State of Texas.

OK
JLL



The State of Texas,

Hudspeth
~~El Paso~~ County,

or District,

Survey

No. 26

Blk. 42 1/2

653 1/2

FIELD NOTES of a survey of 653 1/2

acres of land made for the Public Free School Fund
by virtue of an Act of the First Called Session of
the Twenty-Sixth Legislature, approved February 23,
1900, providing for the survey and sale of the
unsurveyed school land. Said land is situated in

Magnetic Variation 11° 15'

Angle from Polaris in Elongation

Hudspeth
~~El Paso~~

County, about 28 22 miles N. 75 E. from center of County, and known

as survey No. 26 in Block No. 42

BEGINNING AT the N. W. corner of survey No. 25; thence S. 1819 vrs. to
the S. W. corner of survey No. 25; thence W. 2027 vrs. to a stone
mound on high Mesa for the S. E. corner of Block 41, from which the W.
point of wild goat mountain bears S. 14° W., a deep notch in a moun-
tain bears E.; thence N. 1819 vrs. to the S. W. corner of survey
No. 19; thence E. 2027 vrs. (~~At~~ Nearly all in the mountains)

to the place of beginning

R. J. Owen

J. P. Hague


Chain Carriers

I, A. H. Parker, State Surveyor for the State of Texas, do hereby
certify that the foregoing survey was made by me according to law under the direction of the Commissioner of
the General Land Office by establishing base lines for the block to which this survey belongs; that the limits,
boundaries and corners, with the marks, natural and artificial, are truly described in the foregoing Plat and Field
Notes.

Surveyed day of August 1900.

A. H. Parker
State Surveyor for the State of Texas.

OK JLL



The State of Texas,

Survey

Culberson

County,

No. 1

or

District,

Blk. 43FIELD NOTES of a survey of 687

acres of land made for the Public Free School Fund
by virtue of an Act of the First Called Session of
the Twenty-Sixth Legislature, approved February 23,
1900, providing for the survey and sale of the
unsurveyed school land. Said land is situated in

Angle..... from Polaris in..... Elongation

*Culberson*21
22N 5° WVan HornEl Paso

County, about

miles S. 80 E.

from center of County, and known

as survey No. 1 in Block No. 43

BEGINNING AT the S. E. corner of survey No. 3, Tsp. No. 6, Block 66,
T. & P. Ry. Co.; thence S. 1539 vrs.; thence W. 2417 vrs. to the
S. E. corner of survey No. 2; thence N. 1900 vrs.; thence E. 437 vrs.
to the S. E. corner of survey No. 23, Block 42; thence S. 361 vrs. to
the S. W. corner of said survey No. 3, Tsp. No. 6; thence E.
1980 vrs. (All in the mountains)

to the place of beginning


R. J. OwenJ. P. Hague

Chain Carriers

I, A. H. Parker, State Surveyor for the State of Texas, do hereby
certify that the foregoing survey was made by me according to law under the direction of the Commissioner of
the General Land Office by establishing base lines for the block to which this survey belongs; that the limits,
boundaries and corners, with the marks, natural and artificial, are truly described in the foregoing Plat and Field
Notes.

Surveyed..... day of August 1900.

A. H. Parker
State Surveyor for the State of Texas.



The State of Texas,

Survey

El Paso County,

No. 2

or District,

Blk. 43

FIELD NOTES of a survey of 640

acres of land made for the Public Free School Fund
by virtue of an Act of the First Called Session of
the Twenty-Sixth Legislature, approved February 23,
1900, providing for the survey and sale of the
unsurveyed school land. Said land is situated in

Magnetic Variation $11^{\circ}15'$

Angle from Polaris in Elongation

Gulberson El Paso County, about $22\frac{1}{2}$ miles $N 10^{\circ} W.$ Van Horn the Seat
as survey No. 2 in Block No. 43 from center of County, and known

BEGINNING AT the N. W. corner of survey No. 1; thence S. 1900 vrs. to
the S. W. corner of survey No. 1; thence W. 1900 vrs.; thence N.
1900 vrs. to the S. line of survey No. 24, Block 42; thence E. 1900 vrs.
(All in the mountains)

to the place of beginning

R. J. Owen


J. P. Hague

Chain Carriers

I, A. H. Parker, State Surveyor for the State of Texas, do hereby
certify that the foregoing survey was made by me according to law under the direction of the Commissioner of
the General Land Office by establishing base lines for the block to which this survey belongs; that the limits,
boundaries and corners, with the marks, natural and artificial, are truly described in the foregoing Plat and Field
Notes.

Surveyed day of August 1900.

A. H. Parker
State Surveyor for the State of Texas.



The State of Texas,

Survey

El Paso County,

No. 3

or District,

Blk. 43

FIELD NOTES of a survey of 640

acres of land made for the Public Free School Fund
by virtue of an Act of the First Called Session of
the Twenty-Sixth Legislature, approved February 23,
1900, providing for the survey and sale of the
unsurveyed school land. Said land is situated in

Magnetic Variation 11° 15'

Angle from Polaris in Elongation

Guilberson
El Paso

County, about

22

miles N 11° W, Van Horn the seat
S. 80 E. from center of County, and known

as survey No. 3 in Block No. 43

BEGINNING AT the N. W. corner of survey No. 2; thence S. 1900 vrs. to
the S. W. corner of survey No. 2; thence W. 1900 vrs.; thence N.
1900 vrs. to the S. line of survey No. 25, Block 42½; thence E. 1900 vrs.
(All in the mountains)

to the place of beginning

R. J. Owen

J. P. Hague


Chain Carriers

I, A. H. Parker

State Surveyor for the State of Texas, do hereby
certify that the foregoing survey was made by me according to law under the direction of the Commissioner of
the General Land Office by establishing base lines for the block to which this survey belongs; that the limits,
boundaries and corners, with the marks, natural and artificial, are truly described in the foregoing Plat and Field
Notes.

Surveyed day of August 1900.

A. H. Parker
State Surveyor for the State of Texas.



The State of Texas,

Hudspeth
~~El Paso~~ County,

or District,

Survey

No. 4

Blk. 43

FIELD NOTES of a survey of 640

acres of land made for the Public Free School Fund
by virtue of an Act of the First Called Session of
the Twenty-Sixth Legislature, approved February 23,
1900, providing for the survey and sale of the
unsurveyed school land. Said land is situated in

Magnetic Variation 11°15'

Angle from Polaris in Elongation

Hudspeth
~~El Paso~~ County, about 28.22 miles *N. 68 E.* *Sierra Blanca*
~~S. 80 E.~~ from center of County, and known
as survey No. 4 in Block No. 43

BEGINNING AT the N. W. corner of survey No. 3; thence S. 1900 vrs. to
the S. W. corner of survey No. 3; thence W. 1900 vrs.; thence N.
1900 vrs. to the S. line of survey No. 26, Block 42; thence E. 1900 vrs.
(All in the mountains)

134080
CORRECT ON MAP FOR 640 ACRES
12/14/28
Calculated
3-25-49
Robertson

to the place of beginning

R. J. Owen


J. P. Hague

Chain Carriers

I, *A. H. Parker*, State Surveyor for the State of Texas, do hereby
certify that the foregoing survey was made by me according to law under the direction of the Commissioner of
the General Land Office by establishing base lines for the block to which this survey belongs; that the limits,
boundaries and corners, with the marks, natural and artificial, are truly described in the foregoing Plat and Field
Notes.

Surveyed day of August 1900.

A. H. Parker
State Surveyor for the State of Texas.



The State of Texas,
Hudspeth
~~El Paso~~ County,
 or _____ District,

Survey
 No. 5
 Blk. 43

FIELD NOTES of a survey of 640
 acres of land made for the Public Free School Fund
 by virtue of an Act of the First Called Session of
 the Twenty-Sixth Legislature, approved February 23,
 1900, providing for the survey and sale of the
 unsurveyed school land. Said land is situated in

Magnetic Variation 11° 15'
 Angle _____ from Polaris in _____ Elongation _____
Hudspeth
~~El Paso~~ County, about 22.27 miles N. 65° E. Sierra Blanca
S. 80° E. from center of County, and known
 as survey No. 5 in Block No. 43

BEGINNING AT the the N. W. corner of survey No. 4; thence S. 1900 vrs. to
 the S. W. corner of survey No. 4; thence W. 1900 vrs. to the S. E.
 corner of survey No. 1, Block 44; thence N. 1900 vrs. to a stone
 mound on high Mesa for the S. W. corner of Block 42¹/₂ from which the W.
 point of wild goat mountain Bears S. 14° W., a deep notch in the
 mountain bears E.; thence E. 1900 vrs. (Medium grass land)

134081
 CORRECT ON MAP FOR 640 ACRES
 12/14/48 VES
Patented
 3-25-49
Robertson

to the place of beginning

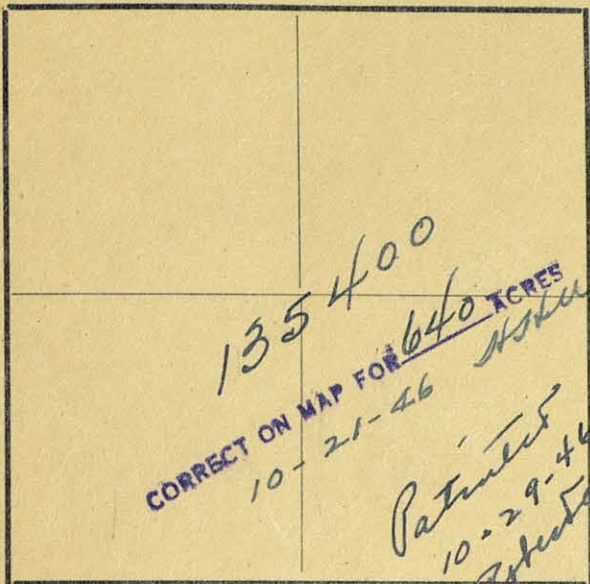
R. J. Owen
 J. P. Hague

} Chain Carriers

I, A. H. Parker, State Surveyor for the State of Texas, do hereby
 certify that the foregoing survey was made by me according to law under the direction of the Commissioner of
 the General Land Office by establishing base lines for the block to which this survey belongs; that the limits,
 boundaries and corners, with the marks, natural and artificial, are truly described in the foregoing Plat and Field
 Notes.

Surveyed _____ day of August 1900.

A. H. Parker
 State Surveyor for the State of Texas.

Magnetic Variation $11^{\circ}16'$

Angle from Polaris in Elongation

Hudspeth
~~El Paso~~ County, about *27.22* miles *N. 65 E* *Sierra Blanca*
~~S. 80 E.~~ from center of County, and known
 as survey No. *6* in Block No. *43*

BEGINNING AT the S. W. corner of survey No. 5; thence E. 1900 vrs. to the
 S. E. corner of survey No. ~~25~~; thence S. 1900 vrs.; thence W. 1900
 vrs. to the S. E. corner of survey No. 10, Block 44; thence N.
 1900 vrs. (Medium grass land)

to the place of beginning

*R. J. Owen**J. P. Hague*

Chain Carriers

I, *A. H. Parker*, State Surveyor for the State of Texas, do hereby
 certify that the foregoing survey was made by me according to law under the direction of the Commissioner of
 the General Land Office by establishing base lines for the block to which this survey belongs; that the limits,
 boundaries and corners, with the marks, natural and artificial, are truly described in the foregoing Plat and Field
 Notes.

Surveyed day of *August* 1900.


A. H. Parker
 State Surveyor for the State of Texas.

The State of Texas,

Hudspeth
~~El Paso~~ County, Survey
 No. *6*
 or District, Blk. *43*

FIELD NOTES of a survey of *640*

acres of land made for the Public Free School Fund
 by virtue of an Act of the First Called Session of
 the Twenty-Sixth Legislature, approved February 23,
 1900, providing for the survey and sale of the
 unsurveyed school land. Said land is situated in



The State of Texas,

Survey

El Paso County,

No. 7

or District,

Blk. 43

FIELD NOTES of a survey of 640

acres of land made for the Public Free School Fund
by virtue of an Act of the First Called Session of
the Twenty-Sixth Legislature, approved February 23,
1900, providing for the survey and sale of the
unsurveyed school land. Said land is situated in

Magnetic Variation 11° 15'

Angle from Polaris in Elongation

El Paso County, about 22 miles S. 80 E. from center of County, and known
as survey No. 7 in Block No. 43

BEGINNING AT the N. E. corner of survey No. 6; thence S. 1900 vrs. to
the S. E. corner of survey No. 6; thence E. 1900 vrs.; thence N.
1900 vrs. to the S. E. corner of survey No. 24; thence W. 1900 vrs.
(All in the mountains)

to the place of beginning

R. J. Owen


J. P. Hague

Chain Carriers

I, A. H. Parker, State Surveyor for the State of Texas, do hereby
certify that the foregoing survey was made by me according to law under the direction of the Commissioner of
the General Land Office by establishing base lines for the block to which this survey belongs; that the limits,
boundaries and corners, with the marks, natural and artificial, are truly described in the foregoing Plat and Field
Notes.

Surveyed day of August 1900.

A. H. Parker
State Surveyor for the State of Texas.



The State of Texas,

Culberson~~El Paso~~ County,

or District,

Survey

No. *8*Blk. *43*FIELD NOTES of a survey of *640*

acres of land made for the Public Free School Fund
by virtue of an Act of the First Called Session of
the Twenty-Sixth Legislature, approved February 23,
1900, providing for the survey and sale of the
unsurveyed school land. Said land is situated in

Magnetic Variation *11°15'*

Angle from Polaris in Elongation

Culberson~~El Paso~~ County, about*20*
~~22~~

miles

*N. 15° W.**Van Horn*~~S. 80° E.~~

from center of County, and known

as survey No. *8* in Block No. *43*

BEGINNING AT the N. E. corner of survey No. 7; thence S. 1900 vrs. to

the S. E. corner of survey No. 7; thence E. 1900 vrs.; thence N.

1900 vrs. to the S. E. corner of survey No. 3; thence W. 1900 vrs.

(All in the mountains)

134183
CORRECT ON MAP FOR *640* ACRES
12/14/08 YES
Patented
3-25-09
Robertson

to the place of beginning

R. J. Owen


J. P. Hague

Chain Carriers

I, *A. H. Parker*, State Surveyor for the State of Texas, do hereby
certify that the foregoing survey was made by me according to law under the direction of the Commissioner of
the General Land Office by establishing base lines for the block to which this survey belongs; that the limits,
boundaries and corners, with the marks, natural and artificial, are truly described in the foregoing Plat and Field
Notes.

Surveyed day of *August* 1900.

A. H. Parker
State Surveyor for the State of Texas.



The State of Texas,

Survey

El Paso County,

No. 9

or District,

Blk. 43

FIELD NOTES of a survey of 640

acres of land made for the Public Free School Fund
by virtue of an Act of the First Called Session of
the Twenty-Sixth Legislature, approved February 23,
1900, providing for the survey and sale of the
unsurveyed school land. Said land is situated in

Magnetic Variation 11° 15'

Angle from Polaris in Elongation

Gulberson El Paso County, about 20 miles N 10° W Van Horn the seat
S. 80 E. from center of County, and known
as survey No. 9 in Block No. 43

BEGINNING AT the N. E. corner of survey No. 8; thence S. 1900 vrs. to
the S. E. corner of survey No. 8; thence E. 1900 vrs.; thence N.
1900 vrs. to the S. E. corner of survey No. 2; thence W. 1900 vrs.
(All in the mountains)

to the place of beginning

R. J. Owen


J. P. Hague

Chain Carriers

I, A. H. Parker, State Surveyor for the State of Texas, do hereby
certify that the foregoing survey was made by me according to law under the direction of the Commissioner of
the General Land Office by establishing base lines for the block to which this survey belongs; that the limits,
boundaries and corners, with the marks, natural and artificial, are truly described in the foregoing Plat and Field
Notes.

Surveyed day of August 1900.

A. H. Parker
State Surveyor for the State of Texas.



The State of Texas,

Culberson

County,

or

District,

Survey

No. 10Blk. 43FIELD NOTES of a survey of 813

acres of land made for the Public Free School Fund by virtue of an Act of the First Called Session of the Twenty-Sixth Legislature, approved February 23, 1900, providing for the survey and sale of the unsurveyed school land. Said land is situated in

Magnetic Variation 11° 15'

Angle from Polaris in Elongation

Culberson

County, about

2022

miles

N 5° WVan Horn

from center of County, and known

as survey No. 10 in Block No. 43

BEGINNING AT the N. E. corner of survey No. 9; thence S. 1900 vrs. to the S. E. corner of survey No. 9; thence E. 2417 vrs. to the W. line of survey No. 6, Tsp. No. 6, Block 66, T. & P. Ry. Co.; thence N. 1900 vrs. to the S. E. corner of survey No. 1; thence W. 2417 vrs. (All in the mountains)

Patented me
Pat 129-39-B
11-20-72
Hale

to the place of beginning


R. J. OwenJ. P. Hague

Chain Carriers

I, A. H. Parker, State Surveyor for the State of Texas, do hereby certify that the foregoing survey was made by me according to law under the direction of the Commissioner of the General Land Office by establishing base lines for the block to which this survey belongs; that the limits, boundaries and corners, with the marks, natural and artificial, are truly described in the foregoing Plat and Field Notes.

Surveyed day of August 1900.

A. H. Parker
State Surveyor for the State of Texas.



The State of Texas,

Survey

CulbersonEl Paso

County,

No. 11

or _____ District,

Blk. 43FIELD NOTES of a survey of 813

acres of land made for the Public Free School Fund
by virtue of an Act of the First Called Session of
the Twenty-Sixth Legislature, approved February 23,
1900, providing for the survey and sale of the
unsurveyed school land. Said land is situated in

Angle _____ from Polaris in _____ Elongation _____

CulbersonEl Paso

County, about

1922

miles

N 7° WS. 80 E.Van Horn

from center of County, and known

as survey No. 11 in Block No. 43

BEGINNING AT the S. E. corner of survey No. 10; thence W. 2417 vrs. to
the S. W. corner of survey No. 10; thence S. 1900 vrs.; thence E.
2417
2417 to the W. line of survey No. 7, Tsp. No. 6, Block 66, T. & P. Ry.
Co.; thence N. 1900 vrs. (All in the mountains)

to the place of beginning

R. J. OwenJ. P. Hague


Chain Carriers

I, A. H. Parker, State Surveyor for the State of Texas, do hereby
certify that the foregoing survey was made by me according to law under the direction of the Commissioner of
the General Land Office by establishing base lines for the block to which this survey belongs; that the limits,
boundaries and corners, with the marks, natural and artificial, are truly described in the foregoing Plat and Field
Notes.

Surveyed _____ day of August 1900.

A. H. Parker
State Surveyor for the State of Texas.

*Plat 135547
of 135547
1-20-72
file*



The State of Texas, } Survey
Culberson }
~~El Paso~~ County, } No. 12
 or _____ District, } Blk. 43

FIELD NOTES of a survey of 640 acres of land made for the Public Free School Fund by virtue of an Act of the First Called Session of the Twenty-Sixth Legislature, approved February 23, 1900, providing for the survey and sale of the unsurveyed school land. Said land is situated in

Magnetic Variation 11°15'
 Angle _____ from Polaris in _____ Elongation _____
Culberson 19 N 10° W Van Horn
~~El Paso~~ County, about 22 miles S. 80 E. from center of County, and known
 as survey No. 12 in Block No. 43

BEGINNING AT the N. W. corner of survey No. 11; thence S. 1900 yrs. to
the S. W. corner of survey No. 11; thence W. 1900 yrs.; thence N.
1900 yrs. to the S. W. corner of survey No. 9; thence E. 1900 yrs.
(All in the mountains)

*Pat 131-72
 11-20 Hale*


_____ to the place of beginning

R. J. Owen }
J. P. Hague } Chain Carriers

I, A. H. Parker, State Surveyor for the State of Texas, do hereby certify that the foregoing survey was made by me according to law under the direction of the Commissioner of the General Land Office by establishing base lines for the block to which this survey belongs; that the limits, boundaries and corners, with the marks, natural and artificial, are truly described in the foregoing Plat and Field Notes.

Surveyed _____ day of August 1900.

A. H. Parker
 State Surveyor for the State of Texas.



The State of Texas,

Survey

El Paso County,

No. 13

or District,

Blk. 43

FIELD NOTES of a survey of 640

acres of land made for the Public Free School Fund
by virtue of an Act of the First Called Session of
the Twenty-Sixth Legislature, approved February 23,
1900, providing for the survey and sale of the
unsurveyed school land. Said land is situated in

Angle from Polaris in Elongation

Caliberson

20

N 15° W

Van Horn

N. 70° E

Sierra Blanca

~~Hyatt~~ El Paso County, about 28 22 miles S. 80° E. from center of County, and known

as survey No. 13 in Block No. 43

BEGINNING AT the N. W. corner of survey No. 12; thence S. 1900 vrs. to

the S. W. corner of survey No. 12; thence W. 1900 vrs.; thence N.

1900 vrs. to the S. W. corner of survey No. 8; thence E. 1900 vrs.

(All in the mountains)

to the place of beginning

R. J. Owen

J. P. Hague


Chain Carriers

I, A. H. Parker, State Surveyor for the State of Texas, do hereby
certify that the foregoing survey was made by me according to law under the direction of the Commissioner of
the General Land Office by establishing base lines for the block to which this survey belongs; that the limits,
boundaries and corners, with the marks, natural and artificial, are truly described in the foregoing Plat and Field
Notes.

Surveyed day of August 1900.

A. H. Parker
State Surveyor for the State of Texas.

64, 126



The State of Texas,

Hudspeth~~El Paso~~

County,

or

District,

Survey

No. *14*Blk. *43*FIELD NOTES of a survey of *640*

acres of land made for the Public Free School Fund
by virtue of an Act of the First Called Session of
the Twenty-Sixth Legislature, approved February 23,
1900, providing for the survey and sale of the
unsurveyed school land. Said land is situated in

Magnetic Variation *11° 15'*

Angle from Polaris in Elongation

Hudspeth
~~El Paso~~County, about *28 22* miles*N. 70° E.**Sierra Blanca*~~S. 80° E.~~

from center of County, and known

as survey No. *14* in Block No. *43*

BEGINNING AT the N. W. corner of survey No. 13; thence S. 1900 vrs. to

the S. W. corner of survey No. 13; thence W. 1900 vrs.; thence N.

1900 vrs. to the S. W. corner of survey No. 7; thence E. 1900 vrs.

(All in the mountains)

135401
CORRECT ON MAP FOR *640* ACRES
12/14/48 *IES*
Patience
3-25-49
Robertson

to the place of beginning

R. J. Owen

J. P. Hague


Chain Carriers

I, *A. H. Parker*, State Surveyor for the State of Texas, do hereby
certify that the foregoing survey was made by me according to law under the direction of the Commissioner of
the General Land Office by establishing base lines for the block to which this survey belongs; that the limits,
boundaries and corners, with the marks, natural and artificial, are truly described in the foregoing Plat and Field
Notes.

Surveyed _____ day of *August* 1900.

A. H. Parker
State Surveyor for the State of Texas.

6/14
JLH



The State of Texas,

Survey

Hudspeth~~El Paso~~

County,

No. 15

or District,

Blk. 43

FIELD NOTES of a survey of 640

acres of land made for the Public Free School Fund
by virtue of an Act of the First Called Session of
the Twenty-Sixth Legislature, approved February 23,
1900, providing for the survey and sale of the
unsurveyed school land. Said land is situated in

Magnetic Variation 11° 15'

Angle from Polaris in Elongation

Hudspeth
~~El Paso~~

County, about 22 27 miles S. 70° E. Sierra Blanca

as survey No. 15 in Block No. 43

BEGINNING AT the N. W. corner of survey No. 14; thence S. 1900 vrs. to
the S. W. corner of survey No. 14; thence W. 1900 vrs. to the S. E.
corner of survey No. 11, Block 44; thence N. 1900 vrs. to the S. W.
corner of survey No. 6, this Block; thence E. 1900 vrs.

(Medium Grass Land)

to the place of beginning

R. J. Owen

J. P. Hague

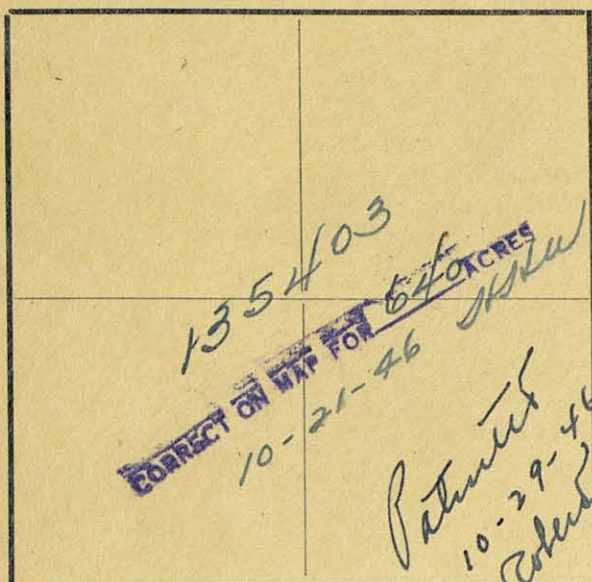
Chain Carriers

I, A. H. Parker, State Surveyor for the State of Texas, do hereby
certify that the foregoing survey was made by me according to law under the direction of the Commissioner of
the General Land Office by establishing base lines for the block to which this survey belongs; that the limits,
boundaries and corners, with the marks, natural and artificial, are truly described in the foregoing Plat and Field
Notes.

Surveyed day of August 1900.

A. H. Parker
State Surveyor for the State of Texas.

OK V



The State of Texas,

*Hudspeth**El Paso*

County,

Survey

No. 16

or _____ District,

Blk. 434

FIELD NOTES of a survey of 640

acres of land made for the Public Free School Fund by virtue of an Act of the First Called Session of the Twenty-Sixth Legislature, approved February 23, 1900, providing for the survey and sale of the unsurveyed school land. Said land is situated in

Magnetic Variation 11° 15'

Angle _____ from Polaris in _____ Elongation _____

*Hudspeth**El Paso*

County, about

22.26 miles

*N. 70 E**S. 80 E**Sierra Blanca*

from center of County, and known

as survey No. 16 in Block No. 43

BEGINNING AT the S. W. corner of survey No. 15; thence E. 1900 vrs. to

the S. E. corner of survey No. 15; thence S. 1900 vrs.; thence W.

1900 vrs. to the S. E. corner of survey No. 20, Block 44; thence N.

1900 vrs. (Medium grass land)

to the place of beginning

R. J. Owen

J. P. Hague

Chain Carriers

I, A. H. Parker, State Surveyor for the State of Texas, do hereby certify that the foregoing survey was made by me according to law under the direction of the Commissioner of the General Land Office by establishing base lines for the block to which this survey belongs; that the limits, boundaries and corners, with the marks, natural and artificial, are truly described in the foregoing Plat and Field Notes.


Surveyed _____ day of August 1900.

A. H. Parker
State Surveyor for the State of Texas.

6K, LV

Just call Wrong &

71



The State of Texas,

Survey
 No. 17
 Blk. 43
 or District,

FIELD NOTES of a survey of 640

acres of land made for the Public Free School Fund by virtue of an Act of the First Called Session of the Twenty-Sixth Legislature, approved February 23, 1900, providing for the survey and sale of the unsurveyed school land. Said land is situated in

Magnetic Variation 11° 15'

Angle from Polaris in Elongation

El Paso County, about 22 miles S. 80 E. from center of County, and known as survey No. 17 in Block No. 43

BEGINNING AT the N. E. corner of survey No. 16; thence E. 1900 vrs. to the S. E. corner of survey No. 16; thence E. 1900 vrs.; thence N. 1900 vrs. to the S. E. corner of survey No. 14; thence W. 1900 vrs. (All in the mountains)


to the place of beginning

R. J. Owen } Chain Carriers
 J. P. Hague }

I, A. H. Parker, State Surveyor for the State of Texas, do hereby certify that the foregoing survey was made by me according to law under the direction of the Commissioner of the General Land Office by establishing base lines for the block to which this survey belongs; that the limits, boundaries and corners, with the marks, natural and artificial, are truly described in the foregoing Plat and Field Notes.

Surveyed day of August 1900.

A. H. Parker
 State Surveyor for the State of Texas.



The State of Texas,

Survey

Culberson

County,

No. *18*

or

District,

Blk. *43*FIELD NOTES of a survey of *640*

acres of land made for the Public Free School Fund
by virtue of an Act of the First Called Session of
the Twenty-Sixth Legislature, approved February 23,
1900, providing for the survey and sale of the
unsurveyed school land. Said land is situated in

Magnetic Variation *11°15'*
Angle from Polaris in Elongation

*Culberson**El Paso*

County, about

18
*22**N. 15° W.*
*S. 80° E.**Van Horn*

miles from center of County, and known

as survey No. *18* in Block No. *43*BEGINNING AT *the N. E. corner of survey No. 17; thence S. 1900 vrs. to**the S. E. corner of survey No. 17; thence E. 1900 vrs.; thence N.**1900 vrs. to the S. E. corner of survey No. 13; thence W. 1900 vrs.**(All in the mountains)*

to the place of beginning

*R. J. Owen**J. P. Hague*


Chain Carriers

I, *A. H. Parker*, State Surveyor for the State of Texas, do hereby

certify that the foregoing survey was made by me according to law under the direction of the Commissioner of
the General Land Office by establishing base lines for the block to which this survey belongs; that the limits,
boundaries and corners, with the marks, natural and artificial, are truly described in the foregoing Plat and Field
Notes.

Surveyed day of *August* 1900.

A. H. Parker
State Surveyor for the State of Texas.



The State of Texas, } Survey
 Culberson }
 El Paso County, } No. *19*
or _____ District, } Blk. *43*

FIELD NOTES of a survey of *640* acres of land made for the Public Free School Fund by virtue of an Act of the First Called Session of the Twenty-Sixth Legislature, approved February 23, 1900, providing for the survey and sale of the unsurveyed school land. Said land is situated in

Magnetic Variation *11° 15'*
Angle _____ from Polaris in _____ Elongation _____
Culberson
El Paso County, about *18* miles *N 13° W* *Van Horn*
22 miles *S. 80 E.* from center of County, and known as survey No. *19* in Block No. *43*

BEGINNING AT *the N. E. corner of survey No. 18; thence S. 1900 vrs. to the S. E. corner of survey No. 18; thence E. 1900 vrs.; thence N. 1900 vrs. to the S. E. corner of survey No. 12; thence W. 1900 vrs.*
(All in the mountains)

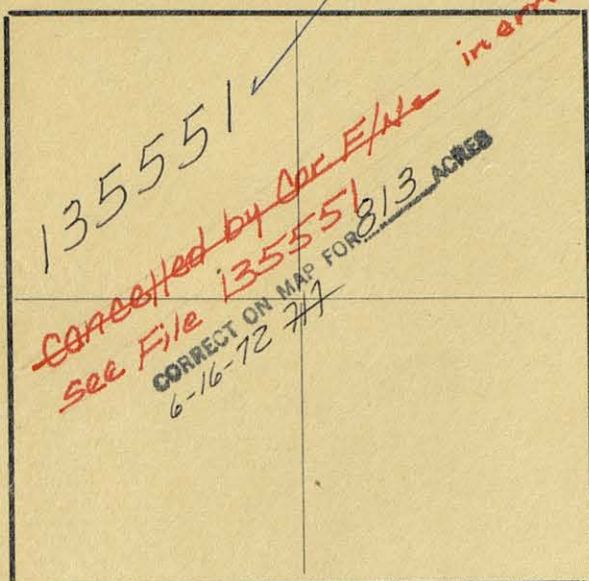
*Patented
Oct 13 1900
11 20 92
H. B.*

_____ to the place of beginning
_____ }
R. J. Owen } Chain Carriers
J. P. Hague }

I, *A. E. Parker*, State Surveyor for the State of Texas, do hereby certify that the foregoing survey was made by me according to law under the direction of the Commissioner of the General Land Office by establishing base lines for the block to which this survey belongs; that the limits, boundaries and corners, with the marks, natural and artificial, are truly described in the foregoing Plat and Field Notes.

Surveyed _____ day of *August* 1900.

A. E. Parker
State Surveyor for the State of Texas.

Magnetic Variation 11° 15'

Angle from Polaris in Elongation

Culberson
El Paso County, aboutas survey No. 20 in Block No. 43

BEGINNING AT the N. E. corner of survey No. 19; thence S. 1900 vrs. to the S. E. corner of survey No. 19; thence E. 2417 vrs. to the W. line of survey No. 8, Tsp. No. 6, Block 66, T. & P. Ry. Co.; thence N. 1900 vrs. to the S. E. corner of survey No. 11; thence W. 2417 vrs. (All in the mountain)

*Robert
Pet 134-7123B
11-20-72
file*

to the place of beginning

R. J. OwenJ. P. Hague

Chain Carriers

I, A. H. Parker, State Surveyor for the State of Texas, do hereby certify that the foregoing survey was made by me according to law under the direction of the Commissioner of the General Land Office by establishing base lines for the block to which this survey belongs; that the limits, boundaries and corners, with the marks, natural and artificial, are truly described in the foregoing Plat and Field Notes.

Surveyed day of August 1900.

A. H. Parker
State Surveyor for the State of Texas.

The State of Texas,

CulbersonEl Paso County,


or District,

Survey

No. 20Blk. 43FIELD NOTES of a survey of 813

acres of land made for the Public Free School Fund by virtue of an Act of the First Called Session of the Twenty-Sixth Legislature, approved February 23, 1900, providing for the survey and sale of the unsurveyed school land. Said land is situated in

18 N 8° W Van Horn
22 miles S. 80 E. from center of County, and known



The State of Texas,

Survey

El Paso County,

No. 21

or District,

Blk. 43

FIELD NOTES of a survey of 813⁴⁵

acres of land made for the Public Free School Fund
by virtue of an Act of the First Called Session of
the Twenty-Sixth Legislature, approved February 23,
1900, providing for the survey and sale of the
unsurveyed school land. Said land is situated in

Magnetic Variation 11° 15'

Angle from Polaris in Elongation

~~Calberson~~ El Paso County, about 17.22 miles ^{N 7° W} S. 80 E. from ^{Van Horn} center of County, and known
as survey No. 21 in Block No. 43

BEGINNING AT the S. E. corner of survey No. 20; thence W. 2417 vrs. to
the S. W. corner of survey No. 20; thence S. 1900 vrs.; thence E.
2417 vrs. to the W. line of survey No. 9, Tsp. No. 6, Block 66,
T. & P. Ry. Co.; thence N. 1900 vrs. (All in the mountains)

to the place of beginning

R. J. Owen

J. P. Hague

Chain Carriers

I, A. H. Parker, State Surveyor for the State of Texas, do hereby
certify that the foregoing survey was made by me according to law under the direction of the Commissioner of
the General Land Office by establishing base lines for the block to which this survey belongs; that the limits,
boundaries and corners, with the marks, natural and artificial, are truly described in the foregoing Plat and Field
Notes.

Surveyed day of August 1900.

A. H. Parker
State Surveyor for the State of Texas.

*Patented
5-13-36
Gustafson*

File N^o 132793
FIELD NOTES.

Survey No. 21

Block No. 43


Culberson County.

Filed in Land Office this the day

of 190

Commissioner.

correct on map of Culberson
Co. for 813 W. Jones,
J-8-1936
Attn,



The State of Texas,

Survey

Culberson

County,

No. *22*

or

District,

Blk. *43*FIELD NOTES of a survey of *640* ~~80~~

acres of land made for the Public Free School Fund
by virtue of an Act of the First Called Session of
the Twenty-Sixth Legislature, approved February 23,
1900, providing for the survey and sale of the
unsurveyed school land. Said land is situated in

Magnetic Variation *11°15'*
Angle from Polaris in Elongation

*Culberson**El Paso*

County, about

*17 N 13° W**Van Horn**22* miles *S. 80 E.*

from center of County, and known

as survey No. *22* in Block No. *43*

BEGINNING AT the N. W. corner of survey No. 21; thence S. 1900 vrs. to
the S. W. corner of survey No. 21; thence W. 1900 vrs.; thence N.
1900 vrs. to the S. W. corner of survey No. 19; thence E. 1900 vrs.
(All in the mountains)

to the place of beginning

*R. J. Owen**J. P. Hague*

Chain Carriers

I, *A. H. Parker*, State Surveyor for the State of Texas, do hereby
certify that the foregoing survey was made by me according to law under the direction of the Commissioner of
the General Land Office by establishing base lines for the block to which this survey belongs; that the limits,
boundaries and corners, with the marks, natural and artificial, are truly described in the foregoing Plat and Field
Notes.

Surveyed day of *August* 1900.

A. H. Parker
State Surveyor for the State of Texas.

Plat 13-20-72
HH

SURVEY NO.


Block No.

Country:

Filed in Land Office this the

10

COMMISSIONER,



The State of Texas,

Culberson~~El Paso~~

County,

Survey

No. 23

or

District,

Blk. 43

FIELD NOTES of a survey of 640

acres of land made for the Public Free School Fund by virtue of an Act of the First Called Session of the Twenty-Sixth Legislature, approved February 23, 1900, providing for the survey and sale of the unsurveyed school land. Said land is situated in

Angle from Polaris in Elongation

~~El Paso~~ *Culberson* 17 *N. 15° W* *Van Horn*
County, about ~~26.22~~ miles *S. 80 E.* from center of County, and known

as survey No. 23 in Block No. 43

BEGINNING AT the N. W. corner of survey No. 22; thence S. 1900 vrs. to the S. W. corner of survey No. 22; thence W. 1900 vrs.; thence N. 1900 vrs. to the S. W. corner of survey No. 18; thence E. 1900 vrs. (All in the mountains)

136000
CORRECT ON MAP FOR 640 ACRES
10/4/57
Patented
10-9-57
Hedrick

to the place of beginning

R. J. Owen

J. P. Hague


Chain Carriers

I, *A. H. Parker*, State Surveyor for the State of Texas, do hereby certify that the foregoing survey was made by me according to law under the direction of the Commissioner of the General Land Office by establishing base lines for the block to which this survey belongs; that the limits, boundaries and corners, with the marks, natural and artificial, are truly described in the foregoing Plat and Field Notes.

Surveyed day of August 1900.

A. H. Parker
State Surveyor for the State of Texas.

6K
111



The State of Texas,

Survey

El Paso County,

No. 24

or District,

Blk. 43

FIELD NOTES of a survey of 640

acres of land made for the Public Free School Fund
by virtue of an Act of the First Called Session of
the Twenty-Sixth Legislature, approved February 23,
1900, providing for the survey and sale of the
unsurveyed school land. Said land is situated in

Magnetic Variation 11° 15'

Angle from Polaris in Elongation

Hutchins
El Paso County, about 27.22 miles *N. 75° E.* *Sierra Blanca*
from center of County, and known
as survey No. 24 in Block No. 43

BEGINNING AT the N. W. corner of survey No. 23; thence S. 1900 vrs. to
the S. W. corner of survey No. 23; thence W. 1900 vrs.; thence N.
1900 vrs. to the S. W. corner of survey No. 17; thence E. 1900 vrs.
(Medium grass lands)

to the place of beginning

R. J. Owen


J. P. Hague

Chain Carriers

I, A. H. Parker, State Surveyor for the State of Texas, do hereby
certify that the foregoing survey was made by me according to law under the direction of the Commissioner of
the General Land Office by establishing base lines for the block to which this survey belongs; that the limits,
boundaries and corners, with the marks, natural and artificial, are truly described in the foregoing Plat and Field
Notes.

Surveyed day of August 1900.

A. H. Parker
State Surveyor for the State of Texas.



The State of Texas,

Survey

El Paso County,

No. 25

or District,

Blk. 43

FIELD NOTES of a survey of 640

acres of land made for the Public Free School Fund by virtue of an Act of the First Called Session of the Twenty-Sixth Legislature, approved February 23, 1900, providing for the survey and sale of the unsurveyed school land. Said land is situated in

Magnetic Variation $11^{\circ} 15'$

Angle from Polaris in Elongation

Hudspeth

El Paso County, about 26 22 miles $N. 75^{\circ} E.$ *Sierra Blanca* from center of County, and known

as survey No. 25 in Block No. 43

BEGINNING AT the N. W. corner of survey No. 24; thence S. 1900 vrs. to the S. W. corner of survey No. 24; thence W. 1900 vrs. to a large stone mound on top of a small round mountain from which a cedar 20 In. Dia. marked "H" bears $N. 92^{\circ} W.$ 297 vrs., another cedar 18 in. Dia. "X" bears $N. 14^{\circ} W.$ 322 vrs.; thence N. 1900 vrs. to the S. W. corner of survey No. 16; thence E. 1900 vrs. (Medium grass land)

to the place of beginning

R. J. Owen

J. P. Hague

Chain Carriers

I, A. H. Parker, State Surveyor for the State of Texas, do hereby certify that the foregoing survey was made by me according to law under the direction of the Commissioner of the General Land Office by establishing base lines for the block to which this survey belongs; that the limits, boundaries and corners, with the marks, natural and artificial, are truly described in the foregoing Plat and Field Notes.

Surveyed day of August 1900.

A. H. Parker
State Surveyor for the State of Texas.

OK

I, A. H. Parker
State Surveyor

do hereby certify that the foregoing field notes, of public free school land, contained in this volume, from Section 1 in Block 30 to Section 25 in Block 43, inclusive, were made out and bound in Volume 3, styled, "Public Free School Land, Field Notes", surveyed by authority of the "Act approved February 23, 1900, passed at the first called session of the Twenty sixth Legislature; that a copy hereof was made for use in the county surveyor's office of El Paso county, and as a permanent record of that county, known as Volume A3 County Surveyor's Records El Paso county. Act 1900.

A. H. Parker
State Surveyor



