

FIELD NOTES

SHELF 16

PUBLIC
SCHOOL LAND

VOL. 5

HUDSPETH COUNTY

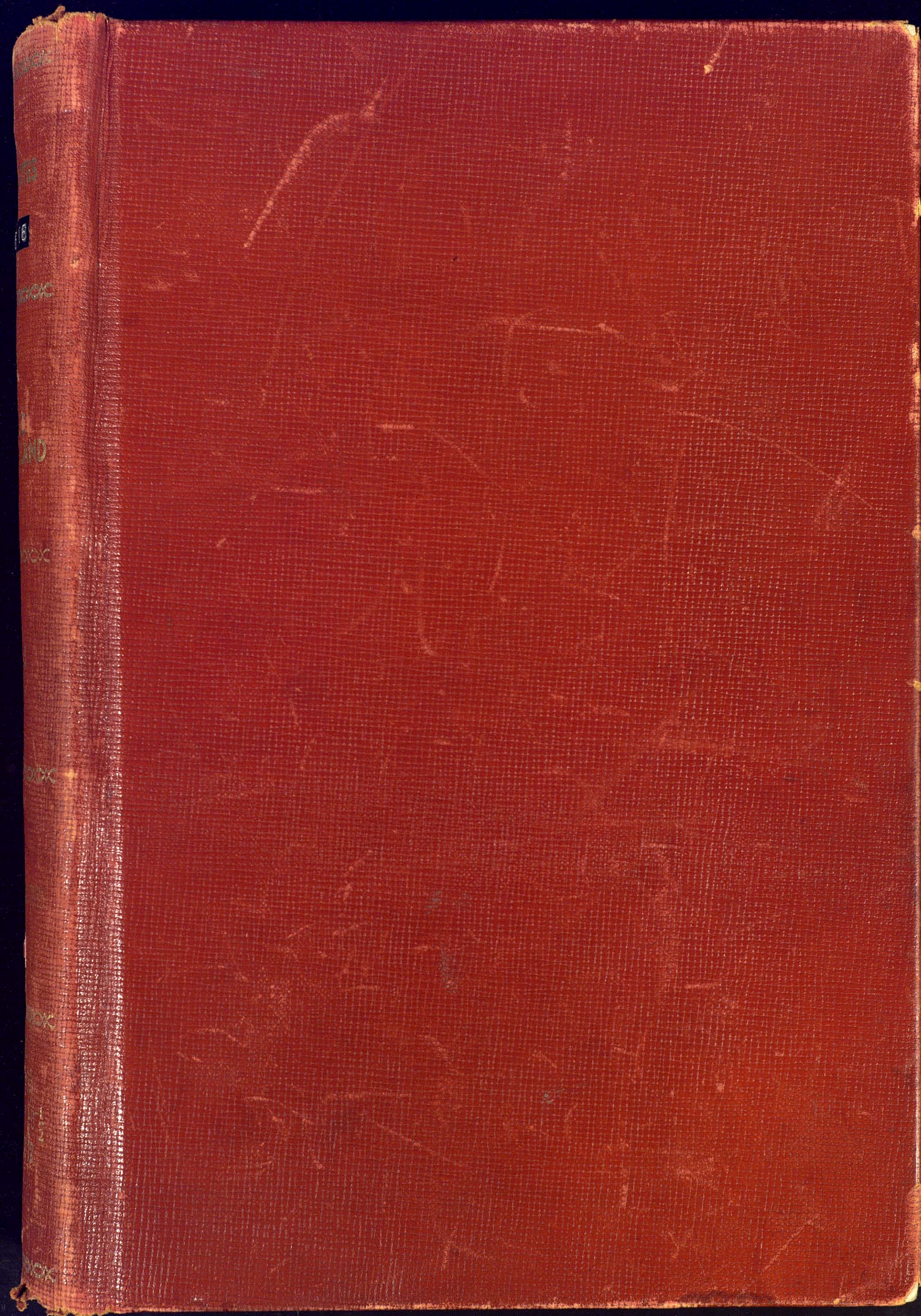
21

BLOCKS

58 59 60 $\frac{1}{2}$ 61 $\frac{1}{2}$ 62 $\frac{1}{2}$

63 64 65 $\frac{1}{2}$ 66 $\frac{1}{2}$ 67 $\frac{1}{2}$

68 $\frac{1}{2}$ 69 $\frac{1}{2}$ 70 71 72



VOLUME 5

FIELD NOTES

PUBLIC SCHOOL LAND

ACT 1900

HUDSPETH PSL BLKS. 58, 59, 60 $\frac{1}{2}$, 61 $\frac{1}{2}$, 62 $\frac{1}{2}$, 63 $\frac{1}{2}$,
64 $\frac{1}{2}$, 65 $\frac{1}{2}$, 66 $\frac{1}{2}$, 67 $\frac{1}{2}$, 68 $\frac{1}{2}$, 69 $\frac{1}{2}$, 70, 71, 72,

Some material filed in the General Land Office
pertaining to A.H. Parker's survey of Public
School Land in El Paso, Culberson and Hudspeth
Counties:


Hudspeth Co. Rolled Sketch No. 23: Plat
showing survey work;
Hudspeth Co. Sketch File Nos. 1, 2, 7,
9, and 10 are progress reports from
A.H. Parker;
Hudspeth Co. Sketch File No. 12: Connecting
lines;
Hudspeth Co. Sketch File No. 36: Numerical
summary of acres and sections per block.

Received and filed in the General Land Office, this.... 15th...
day of... April..... 1901, and after careful examination were
duly approved.

Charles Rogan...
Commissioner General Land Office.

Original

1



The State of Texas,

Survey

~~HUDSPETH~~

~~El Paso~~ County,

No. 1

or

District,

Blk. 58

FIELD NOTES of a survey of 961

acres of land made for the Public Free School Fund by virtue of an Act of the First Called Session of the Twenty-Sixth Legislature, approved February 23, 1900, providing for the survey and sale of the unsurveyed school land. Said land is situated in

Magnetic Variation 11°15'

Angle from Polaris in Elongation

~~HUDSPETH~~ ~~El Paso~~ County, about 10 7 miles S. 80° E. from center of County, and known as survey No. 1 in Block No. 58

BEGINNING AT the N. W. corner of survey No. 6, Block 57, an earth mound in a flat from which Nipple Peak bears S. 13½ E., Sierra Blanca bears N. 75½ W., a conical peak bears S. 66° E., thence S. 2855 vrs. to the N. E. corner of survey No. 1, Block 60½, an earth mound and 4 pits in a plain from which the summit of Sierra Blanca bears N. 69° 17' W., Dome Rock at W. end of Eagle Mountain bears S. 14° 37' E., thence W. 1900 vrs.; thence N. 2855 to the S. W. corner of survey No. 21, Block 50; thence E. 1900 vrs. (Good grass land)

to the place of beginning

FILE-85955

CORRECT ON MAP FOR

691 ACRES
10-23-41
Woodland

Patented
10-27-41
Robertson

R. J. Owen

J. P. Hague

Chain Carriers

I,

A. H. Parker

, State Surveyor for the State of Texas, do hereby

certify that the foregoing survey was made by me according to law under the direction of the Commissioner of the General Land Office by establishing base lines for the block to which this survey belongs; that the limits, boundaries and corners, with the marks, natural and artificial, are truly described in the foregoing Plat and Field Notes.

Surveyed day of July 1900.

State Surveyor for the State of Texas.

FIELD NOTES.

Survey No. 85955

Block No. 58

HUDSPETH

County.

Filed in Land Office this the day


of 190

Commissioner.

CORRECT ON MAP FOR 69/ACRES

10-23-41

Woodland



The State of Texas,

Survey

~~El Paso~~ HUDSPETH County,No. 2

or _____ District,

Blk. 58FIELD NOTES of a survey of 961

acres of land made for the Public Free School Fund by virtue of an Act of the First Called Session of the Twenty-Sixth Legislature, approved February 23, 1900, providing for the survey and sale of the unsurveyed school land. Said land is situated in

Magnetic Variation 11°15'

Angle _____ from Polaris in _____ Elongation

~~HUDSPETH-El Paso~~ County, about 10.6 miles N. 78° E. 8' from ~~center of County~~ SIERRA BLANCA as survey No. 2 in Block No. 58

BEGINNING AT the N. W. corner of survey No. 1; thence S. 2855 vrs. to the S. W. corner of survey No. 1; thence W. 1900 vrs. to the N. W. corner of survey No. 2, Block 60; thence N. 2855 vrs. to the S. W. corner of survey No. 22, Block 50; thence E. 1900 vrs. (Good grass land)

to the place of beginning

R. J. OwenJ. P. Hague

Chain Carriers

I, A. H. Parker, State Surveyor for the State of Texas, do hereby certify that the foregoing survey was made by me according to law under the direction of the Commissioner of the General Land Office by establishing base lines for the block to which this survey belongs; that the limits, boundaries and corners, with the marks, natural and artificial, are truly described in the foregoing Plat and Field Notes.

Surveyed _____ day of July 1900.

A. H. Parker
State Surveyor for the State of Texas.

FILE - 85954
CORRECT ON MAP FOR 961
10-23-11
Woodland
Talent
10-27-11
Robertson

FIELD NOTES.

Survey No. 85954

Block No. 58

HUDSPETH


County.

Filed in Land Office this the day

190

Commissioner.

CORRECT ON MAP FOR 961 ACRES
10-23-91
Woodland



The State of Texas,

Survey

~~El Paso~~ *HUDSPETH* County,No. *3*

or _____ District,

Blk. *58*FIELD NOTES of a survey of *961*

acres of land made for the Public Free School Fund by virtue of an Act of the First Called Session of the Twenty-Sixth Legislature, approved February 23, 1900, providing for the survey and sale of the unsurveyed school land. Said land is situated in

Magnetic Variation *11°15'*

Angle _____ from Polaris in _____ Elongation

~~El Paso~~ *HUDSPETH* County, about *10 5* miles *S. N. 77° E.* from *SIERRA BLANCA* center of County, and known as survey No. *3* in Block No. *58*

BEGINNING AT the N. W. corner of survey No. 2; thence S. 2855 vrs. to the S. W. corner of survey No. 22; thence W. 1900 vrs. to the N. W. corner of survey No. 3, Block 60; thence N. 2855 vrs. to the S. W. corner of survey No. 23, Block 50; thence E. 1900 vrs. (Good grass land)

FILE-85953

CORRECT ON MAP FOR *961*
10-23-41
*Woodland**Patented*
10-27-41
Robertson

to the place of beginning

*R. J. Owen**J. B. Hague*

Chain Carriers

I, *A. H. PARKER*, State Surveyor for the State of Texas, do hereby certify that the foregoing survey was made by me according to law under the direction of the Commissioner of the General Land Office by establishing base lines for the block to which this survey belongs; that the limits, boundaries and corners, with the marks, natural and artificial, are truly described in the foregoing Plat and Field Notes.

Surveyed _____ day of *July* 1900.

A. H. Parker
State Surveyor for the State of Texas.

FIELD NOTES.

Survey No. 85953

Block No. 58

HUDSPETH

County.


Filed in Land Office this the day

190

Commissioner.

CORRECT ON MAP FOR 961 ACRES.

10-23-41
W. H. H. H.



The State of Texas,

71

HUDSPETH
 El Paso County, Survey
 No. 4
 or District, Blk. 58

FIELD NOTES of a survey of 961

acres of land made for the Public Free School Fund by virtue of an Act of the First Called Session of the Twenty-Sixth Legislature, approved February 23, 1900, providing for the survey and sale of the unsurveyed school land. Said land is situated in

Magnetic Variation 11° 15'

Angle from Polaris in Elongation

HUDSPETH El Paso County, about 4 1/10 miles N 72° E. from center of County, and known as survey No. 4 in Block No. 58

BEGINNING AT the N. W. corner of survey No. 3; thence S. 2855 vrs. to the S. W. corner of survey No. 3; thence W. 1900 vrs. to the N. W. corner of survey No. 4, Block 60; thence N. 2855 vrs. to the S. W. corner of survey No. 24/ Block 50; thence E. 1900 vrs. (Good grass land)

FILE 85952 961
 10-23-41
 Woodstock
 Patented
 10-27-41
 Robertson

to the place of beginning

R. J. Owen

J. P. Hague

Chain Carriers

I, A. H. Parker, State Surveyor for the State of Texas, do hereby certify that the foregoing survey was made by me according to law under the direction of the Commissioner of the General Land Office by establishing base lines for the block to which this survey belongs; that the limits, boundaries and corners, with the marks, natural and artificial, are truly described in the foregoing Plat and Field Notes.

Surveyed day of July 1900.

A. H. Parker
 State Surveyor for the State of Texas.

FIELD NOTES.

Survey No. 85952

Block No. 58

HUDSPETH

County.


Filed in Land Office this the day

190

Commissioner.

CORRECT ON MAP FOR 96/ ACRES
10-23-94
Woodland

1013



The State of Texas,

Survey

~~HUDSPETH~~
~~El Paso~~

County,

No. 5

or District,

Blk. 58

FIELD NOTES of a survey of 961

acres of land made for the Public Free School Fund by virtue of an Act of the First Called Session of the Twenty-Sixth Legislature, approved February 23, 1900, providing for the survey and sale of the unsurveyed school land. Said land is situated in

Magnetic Variation 11° 15'

Angle from Polaris in Elongation

~~HUDSPETH~~ ~~El Paso~~ County, about 3 10 miles 8 N 68° E from center of County, and known as survey No. 5 in Block No. 58

BEGINNING AT the N. W. corner of survey No. 4; thence S. 22855 vrs. to the S. W. corner of survey No. 4; thence W. 1900 vrs. to an earth mound and 4 pits in a valley for the N. W. corner of survey No. 5, Block 60, 1/2 the monument on Sierra Blanca N. 56 1/2 W., a dome rock in the Quitman Mountain bears S. 85 1/2 W.; thence N. 2855 vrs. to an earth mound and 4 pits for the S. W. corner of survey No. 25, Block 50 from which Dome Rock at W. end of Eagle Mountain bears S. 28 1/2 E., another dome rock in the Quitman mountains Bears S. 77 1/2 W. monument on Sierra Blanca N. 65 3/4 W. thence E. 1900 vrs. (Good grass land) to the place of beginning

FILE 85951

961 ACRES
10-23-41
Woodland
Patented
10-27-41
Robertson

R. J. Owen

J. P. Hague

Chain Carriers

I, A. H. Parker, State Surveyor for the State of Texas, do hereby

certify that the foregoing survey was made by me according to law under the direction of the Commissioner of the General Land Office by establishing base lines for the block to which this survey belongs; that the limits, boundaries and corners, with the marks, natural and artificial, are truly described in the foregoing Plat and Field Notes.

Surveyed day of July 1900.

A. H. Parker
State Surveyor for the State of Texas.

FIELD NOTES.

Survey No. 85951

Block No. 58

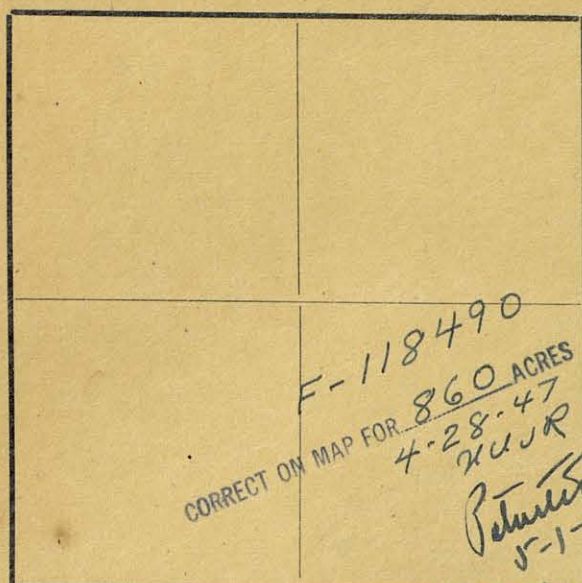
HUDSPETH County.

Filed in Land Office this the day

190

Commissioner.

CORRECT ON MAP FOR 961 ACRES
10-23-41
Woodward



The State of Texas,

Survey

El Paso County,No. 1

or _____ District,

Blk. 59FIELD NOTES of a survey of 860

acres of land made for the Public Free School Fund by virtue of an Act of the First Called Session of the Twenty-Sixth Legislature, approved February 23, 1900, providing for the survey and sale of the unsurveyed school land. Said land is situated in

Magnetic Variation

11°15'

Angle _____ from Polaris in _____ Elongation

HudspethEl Paso

County, about

12.2

miles

N. 52° E.S. 15 W.Sierra Blanca

from center of County, and known

as survey No. 1 in Block No. 59BEGINNING AT an earth mound and 4 pits for the N. W. corner of Block 58,from which Dome Rock at W. end of Eagle Mountain bears ^{S.}28½ E., anotherdome rock in the Quitman Mountains bears S. 77½ W.; thence S. 2855vrs. to an earth mound and 4 pits for the N. W. corner of Block 60,monument on Sierra Blanca bears N. 56½ W., a dome rock in theQuitman Mountains bears S. 85½ W.; thence W. 1700 vrs.; thence N.2855 vrs. to the S. W. corner of survey No. 17, Block 49; thence E.1700 vrs. (Good grass land)

to the place of beginning

R. J. OwenJ. P. Hague

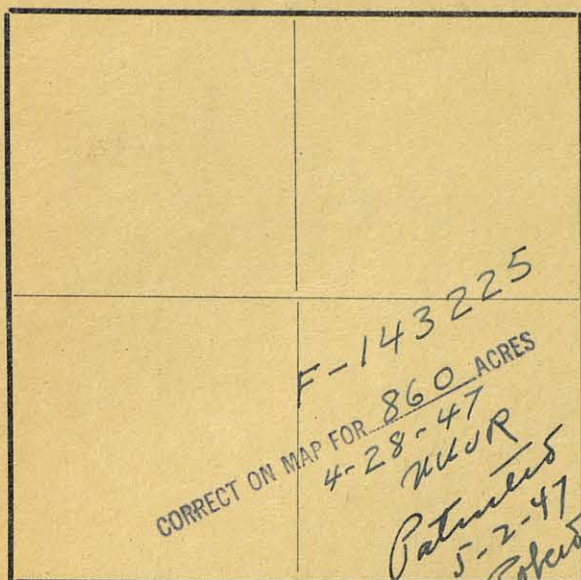
Chain Carriers

I, A. H. Parker, State Surveyor for the State of Texas, do hereby

certify that the foregoing survey was made by me according to law under the direction of the Commissioner of the General Land Office by establishing base lines for the block to which this survey belongs; that the limits, boundaries and corners, with the marks, natural and artificial, are truly described in the foregoing Plat and Field Notes.

Surveyed _____ day of July 1900.

A. H. Parker
State Surveyor for the State of Texas.



Magnetic Variation $11^{\circ} 15'$

Angle..... from Polaris in..... Elongation

Hudspeth
El Paso

County, about

12 1/2 miles

35°
N. 78° E.
S. 15 W.

Sierra Blanca

from center of County, and known

as survey No. *2* in Block No. *59*

BEGINNING AT the N. W. corner of survey No. 1; thence S. 2855 vrs. to the S. W. corner of survey No. 1, in the N. line of survey No. 1, Block *61 1/2*; thence W. 1700 vrs.; thence N. 2855 vrs. to the S. W. corner of survey No. 18, Block 49; thence *2* E. 1700 vrs. (Medium grass land) (Part Mountains)

to the place of beginning

R. J. Owen

J. P. Hague

} Chain Carriers

I, *A. H. Parker*, State Surveyor for the State of Texas, do hereby certify that the foregoing survey was made by me according to law under the direction of the Commissioner of the General Land Office by establishing base lines for the block to which this survey belongs; that the limits, boundaries and corners, with the marks, natural and artificial, are truly described in the foregoing Plat and Field Notes.

Surveyed..... day of *July* 1900.

A. H. Parker
State Surveyor for the State of Texas.

The State of Texas,

El Paso

County,

Survey


No. *2*

or..... District,

Blk. *59*

FIELD NOTES of a survey of *860*

acres of land made for the Public Free School Fund by virtue of an Act of the First Called Session of the Twenty-Sixth Legislature, approved February 23, 1900, providing for the survey and sale of the unsurveyed school land. Said land is situated in



The State of Texas,

Hudspeth
El Paso County, Survey No. 3
 or District, Blk. 59

FIELD NOTES of a survey of 860

acres of land made for the Public Free School Fund
 by virtue of an Act of the First Called Session of
 the Twenty-Sixth Legislature, approved February 23,
 1900, providing for the survey and sale of the
 unsurveyed school land. Said land is situated in

Magnetic Variation 11° 15'

Angle from Polaris in Elongation

Hudspeth
El Paso County, about 12 miles N. 8° E. Sierra Blanca
S. 15 W. from center of County, and known
 as survey No. 3 in Block No. 59

BEGINNING AT the N. W. corner of survey No. 2; thence S. 2855 vrs. to

the S. W. corner of survey No. 2 in the N. line of survey No. 2, Block

61 1/2; thence W. 1700 vrs.; thence N. 2855 vrs. to the S. W. corner of

survey No. 19, Block 49; thence E. 1700 vrs. (Medium grass land)

(Part Mountains)

to the place of beginning

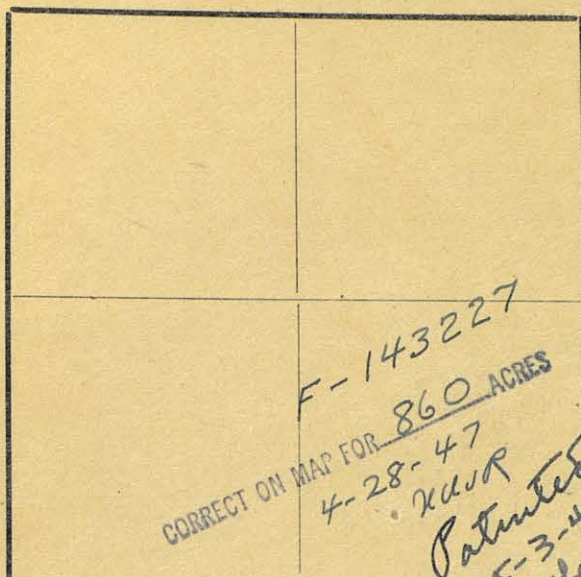
R. J. OwenJ. P. Hague

Chain Carriers

I, A. H. Parker, State Surveyor for the State of Texas, do hereby
 certify that the foregoing survey was made by me according to law under the direction of the Commissioner of
 the General Land Office by establishing base lines for the block to which this survey belongs; that the limits,
 boundaries and corners, with the marks, natural and artificial, are truly described in the foregoing Plat and Field
 Notes.

Surveyed day of July 1900.

A. H. Parker
 State Surveyor for the State of Texas.



The State of Texas,

*Hudspeth***El Paso**

County,

Survey

No. **4**

or

District,

Blk **59**FIELD NOTES of a survey of **860**

acres of land made for the Public Free School Fund by virtue of an Act of the First Called Session of the Twenty-Sixth Legislature, approved February 23, 1900, providing for the survey and sale of the unsurveyed school land. Said land is situated in

Magnetic Variation

11° 15'

Angle..... from Polaris in..... Elongation

*Hudspeth***El Paso**

County, about

12

miles

N. 31° W.*Sierra Blanca***S. 15° W.**

from center of County, and known

as survey No. **4** in Block No. **59**

BEGINNING AT the N. W. corner of survey No. 3; thence S. 2855 vrs. to the S. W. corner of survey No. 3 in the N. line of survey No. 3, Block **61 1/2**; thence W. 1700 vrs. to an earth mound for the S. E. corner of survey No. 48, Tsp. 7, Block 71, T. & P. Ry. Co., the monument on Sierra Blanca bears N. 35 1/2 W., a conical peak bears N. 64 1/2 W., another conical peak bears N. 70 1/2 W.; thence N. 2855 vrs. to an earth mound and 4 pits from which the summit of Sierra Blanca bears N. 46 3/4 W., a conical peak bears N. 87 1/2 W.; thence E. 1700 vrs. (Medium grass land)

to the place of beginning

R. J. Owen**J. P. Hague**


Chain Carriers

I, **A. H. Parker**, State Surveyor for the State of Texas, do hereby

certify that the foregoing survey was made by me according to law under the direction of the Commissioner of the General Land Office by establishing base lines for the block to which this survey belongs; that the limits, boundaries and corners, with the marks, natural and artificial, are truly described in the foregoing Plat and Field Notes.

Surveyed..... day of **July** 1900.

A. H. Parker
State Surveyor for the State of Texas.



The State of Texas,

Survey

Hudspeth

County,

No. *1*

or _____ District,

Blk. *60 1/2*FIELD NOTES of a survey of *649*

acres of land made for the Public Free School Fund
by virtue of an Act of the First Called Session of
the Twenty-Sixth Legislature, approved February 23,
1900, providing for the survey and sale of the
unsurveyed school land. Said land is situated in

Magnetic Variation *11° 15'*

Angle _____ from Polaris in _____ Elongation

*Hudspeth**El Paso*

County, about

6 1/2

miles

*E**Sierra Blanca*

from center of County, and known

as survey No. *1* in Block No. *60*BEGINNING AT *an earth mound and 4 pits for the S. E. corner of survey**No. 1, Block 58, in the plain, from which the summit of Sierra Blanca**bears N. 69° 17' W. / dome rock at W. end of Eagle Mountain bears S.**14° 37' E.; thence S. 1900 vrs. to corner in the W. line of survey**No. 18, Block 57; thence W. 1900 vrs.; thence N. 1900 vrs. to the**S. W. corner of survey No. 1, Block 58; thence E. 1900 vrs.**(Good grass land)*


to the place of beginning

*81920**CORRECT ON MAP FOR 640 VRS**11-12-58**Patented 11-24-58**R. J. Owen**J. P. Hague*

Chain Carriers

I, *A. H. Parker*, State Surveyor for the State of Texas, do hereby
certify that the foregoing survey was made by me according to law under the direction of the Commissioner of
the General Land Office by establishing base lines for the block to which this survey belongs; that the limits,
boundaries and corners, with the marks, natural and artificial, are truly described in the foregoing Plat and Field
Notes.

Surveyed *4th* day of *July* 1900.*A. H. Parker*
State Surveyor for the State of Texas.



The State of Texas,

Hudspeth
~~El Paso~~ County, Survey
 No. 2
 or District, Blk. 60 1/2

FIELD NOTES of a survey of 640

acres of land made for the Public Free School Fund
 by virtue of an Act of the First Called Session of
 the Twenty-Sixth Legislature, approved February 23,
 1900, providing for the survey and sale of the
 unsurveyed school land. Said land is situated in

Magnetic Variation 11° 15'

Angle from Polaris in Elongation

Hudspeth
~~El Paso~~ County, about 5 miles E from Sierra Blanca
~~center of County~~
 as survey No. 2 in Block No. 60

BEGINNING AT the N. W. corner of survey No. 1; thence S. 1900 vrs. to
 the S. W. corner of survey No. 1; thence W. 1900 vrs.; thence N.
 1900 vrs.; thence E. 1900 vrs. (Good grass land)

81923
 CORRECT ON MAP FOR 640
 11-12-58 VES

Patented
 11-24-58
 Hedrick

to the place of beginning

R. J. Owen


J. P. Hague

Chain Carriers

I, A. H. Parker, State Surveyor for the State of Texas, do hereby
 certify that the foregoing survey was made by me according to law under the direction of the Commissioner of
 the General Land Office by establishing base lines for the block to which this survey belongs; that the limits,
 boundaries and corners, with the marks, natural and artificial, are truly described in the foregoing Plat and Field
 Notes.

Surveyed day of July 1900.

A. H. Parker
 State Surveyor for the State of Texas.



The State of Texas,

Hudspeth~~El Paso~~

County,

Survey

No. 3

or

District,

Blk. 60 1/2FIELD NOTES of a survey of 640

acres of land made for the Public Free School Fund by virtue of an Act of the First Called Session of the Twenty-Sixth Legislature, approved February 23, 1900, providing for the survey and sale of the unsurveyed school land. Said land is situated in

Magnetic Variation 11° 15'

Angle from Polaris in Elongation

Hudspeth~~El Paso~~

County, about

4
15

miles

EastSierra Blanca

from center of County, and known

as survey No. 3 in Block No. 60

BEGINNING AT the N. W. corner of survey No. 2; thence S. 1900 vrs. to

the S. W. corner of survey No. 2; thence W. 1900 vrs.; thence N.

1900 vrs.; thence E. 1900 vrs. (Good grass land)

81926
CORRECT ON MAP FOR 640 ACRES
11-12-58 VES
Patented
11-24-58
Hedrick

to the place of beginning


R. J. OwenJ. P. Hague

Chain Carriers

I, A. H. Parker, State Surveyor for the State of Texas, do hereby certify that the foregoing survey was made by me according to law under the direction of the Commissioner of the General Land Office by establishing base lines for the block to which this survey belongs; that the limits, boundaries and corners, with the marks, natural and artificial, are truly described in the foregoing Plat and Field Notes.

Surveyed day of July 1900.

A. H. Parker
State Surveyor for the State of Texas.



The State of Texas,

Hudspeth~~El Paso~~

County,

Survey

No. 4

or

District,

Blk. 60 1/2FIELD NOTES of a survey of 640

acres of land made for the Public Free School Fund
by virtue of an Act of the First Called Session of
the Twenty-Sixth Legislature, approved February 23,
1900, providing for the survey and sale of the
unsurveyed school land. Said land is situated in

Magnetic Variation 11°15'

Angle from Polaris in Elongation

Hudspeth~~El Paso~~

County, about

3

miles

*East*3/4

from center of County, and known

*Sierra Blanca*as survey No. 4 in Block No. 60

BEGINNING AT the N. W. corner of survey No. 3; thence S. 1900 vrs. to

the S. W. corner of survey No. 3; thence W. 1900 vrs.; thence N.

1900 vrs.; thence E. 1900 vrs. (Good grass land)

81925
CORRECT ON MAP FOR 640 ACRES
11-12-58 VES
Patented
11-24-58
Hedrick

to the place of beginning

R. J. Owen


J. P. Hague

Chain Carriers

I, A. H. Parker, State Surveyor for the State of Texas, do hereby
certify that the foregoing survey was made by me according to law under the direction of the Commissioner of
the General Land Office by establishing base lines for the block to which this survey belongs; that the limits,
boundaries and corners, with the marks, natural and artificial, are truly described in the foregoing Plat and Field
Notes.

Surveyed day of July 1900.

A. H. Parker
State Surveyor for the State of Texas.



The State of Texas,

Hudspeth~~El Paso~~

County,

or

District,

Survey

No. 5Blk. 60 1/2FIELD NOTES of a survey of 640 ~~33~~

acres of land made for the Public Free School Fund
by virtue of an Act of the First Called Session of
the Twenty-Sixth Legislature, approved February 23,
1900, providing for the survey and sale of the
unsurveyed school land. Said land is situated in

Magnetic Variation 11° 15'

Angle from Polaris in Elongation

Hudspeth~~El Paso~~

County, about

215

miles

EastS.Sierra Blanca

from center of County, and known

as survey No. 5 in Block No. 60

BEGINNING AT the N. W. corner of survey No. 4; thence S. 1900 vrs. to
the S. W. corner of survey No. 4; thence W. 1900 vrs. to the S. E.
corner of survey No. 1, Block 61 1/2, thence N. 1900 vrs. to an earth
mound and 4 pits in a broad valley from which the summit of Sierra
Blanca bears N. 56 1/2 W., a dome rock in the Quitman mountains bears S.
85 1/2 W.; thence E. 1900 vrs. (Good grass land)

81919
CORRECT ON MAP FOR 640 ACRES
11-12-58 VES

Patented
11-24-54
J. H. Redick

to the place of beginning

R. J. Owen


J. P. Hague

Chain Carriers

I, A. H. Parker, State Surveyor for the State of Texas, do hereby
certify that the foregoing survey was made by me according to law under the direction of the Commissioner of
the General Land Office by establishing base lines for the block to which this survey belongs; that the limits,
boundaries and corners, with the marks, natural and artificial, are truly described in the foregoing Plat and Field
Notes.

Surveyed _____ day of July 1900.

A. H. Parker
State Surveyor for the State of Texas.



The State of Texas,

Survey

El Paso County,

No. 6

or District,

Blk. 60 1/2

FIELD NOTES of a survey of 640

acres of land made for the Public Free School Fund by virtue of an Act of the First Called Session of the Twenty-Sixth Legislature, approved February 23, 1900, providing for the survey and sale of the unsurveyed school land. Said land is situated in

Magnetic Variation 11° 15'

Angle from Polaris in Elongation

El Paso County, about 15 miles S. from center of County, and known as survey No. 6 in Block No. 60

BEGINNING AT the S. W. corner of survey No. 5; thence S. at 830 vrs.

T. & P. Ry. track, at 1600 vrs, G. H. & S. A. Ry. track, at 1900 vrs.

an earth mound and 3 pits from which the monument on Sierra Blanca bears

N. 46° 12' W., a sharp peak overlooking a flat top mountain bears N.

58° 10' E.; thence E. 1900 vrs.; thence N. 1900 vrs. to the S. E.

corner of survey No. 5; thence W. 1900 vrs. (Good grass land)

to the place of beginning

R. J. Owen


J. P. Hague

Chain Carriers

I, A. H. Parker, State Surveyor for the State of Texas, do hereby certify that the foregoing survey was made by me according to law under the direction of the Commissioner of the General Land Office by establishing base lines for the block to which this survey belongs; that the limits, boundaries and corners, with the marks, natural and artificial, are truly described in the foregoing Plat and Field Notes.

Surveyed day of July 1900.

A. H. Parker
State Surveyor for the State of Texas.



The State of Texas,

..... El Paso County,

or District,

Survey

No. 7Blk. 60 1/2FIELD NOTES of a survey of 640

acres of land made for the Public Free School Fund by virtue of an Act of the First Called Session of the Twenty-Sixth Legislature, approved February 23, 1900, providing for the survey and sale of the unsurveyed school land. Said land is situated in

Magnetic Variation 11° 15'

Angle from Polaris in Elongation

..... El Paso County, about 15 miles S. from center of County, and known as survey No. 7 in Block No. 60

BEGINNING AT the N.E. corner of survey No. 6; thence S. 1900 vrs. to
the S. E. corner of survey No. 6; thence E. 1900 vrs.; thence N.
1900 vrs.; thence W. 1900 vrs. (Good grass land)

..... to the place of beginning


..... R. J. Owen J. P. Hague

Chain Carriers

I, A. H. Parker, State Surveyor for the State of Texas, do hereby certify that the foregoing survey was made by me according to law under the direction of the Commissioner of the General Land Office by establishing base lines for the block to which this survey belongs; that the limits, boundaries and corners, with the marks, natural and artificial, are truly described in the foregoing Plat and Field Notes.

Surveyed day of July 1900.

A. H. Parker
 State Surveyor for the State of Texas.



The State of Texas,

Hudspeth
~~El Paso~~ County,

or District,

Survey

No. 8

Blk. 60 1/2

FIELD NOTES of a survey of 640

acres of land made for the Public Free School Fund
 by virtue of an Act of the First Called Session of
 the Twenty-Sixth Legislature, approved February 23,
 1900, providing for the survey and sale of the
 unsurveyed school land. Said land is situated in

Magnetic Variation 11° 15'

Angle from Polaris in Elongation

Hudspeth
~~El Paso~~ County, about 15.5 miles S. 80° E. *Sierra Blanca*
 from center of County, and known

as survey No. 8 in Block No. 60

BEGINNING AT the N. E. corner of survey No. 7; thence S. 1900 vrs. to
 the S. E. corner of survey No. 7; thence S. E. 1900 vrs.; thence N.
 1900 vrs.; thence W. 1900 vrs. (Good grass land)

Patented
4-20-61
gull

81921
 CORRECT ON MAP FOR 640 ACRES
 3/9/61 YES

to the place of beginning

R. J. Owen


J. P. Hague

Chain Carriers

I, A. H. Parker, State Surveyor for the State of Texas, do hereby
 certify that the foregoing survey was made by me according to law under the direction of the Commissioner of
 the General Land Office by establishing base lines for the block to which this survey belongs; that the limits,
 boundaries and corners, with the marks, natural and artificial, are truly described in the foregoing Plat and Field
 Notes.

Surveyed day of July 1900.

A. H. Parker
 State Surveyor for the State of Texas.



The State of Texas,

Survey

Hudspeth~~El Paso~~

County,

No. 9

or

District,

Blk. 60 ^{1/2}FIELD NOTES of a survey of 640

acres of land made for the Public Free School Fund by virtue of an Act of the First Called Session of the Twenty-Sixth Legislature, approved February 23, 1900, providing for the survey and sale of the unsurveyed school land. Said land is situated in

Magnetic Variation 11° 15'

Angle from Polaris in Elongation

Hudspeth
~~El Paso~~

County, about

15

miles

S. 80° Efrom ~~center~~ *Sierra Blanca* of County, and knownas survey No. 9 in Block No. 60BEGINNING AT the N. E. corner of survey No. 8; thence S. 1900 vrs. tothe S. E. corner of survey No. 8; thence E. 1900 vrs.; thence N.1900 vrs.; thence W. 1900 vrs. (Good grass land)

Patented
4-26-61
July

81922
CORRECT ON MAP FOR *640* ACRES
3/9/61 YES

to the place of beginning


R. J. OwenJ. P. Hague

Chain Carriers

I, A. H. Parker, State Surveyor for the State of Texas, do hereby certify that the foregoing survey was made by me according to law under the direction of the Commissioner of the General Land Office by establishing base lines for the block to which this survey belongs; that the limits, boundaries and corners, with the marks, natural and artificial, are truly described in the foregoing Plat and Field Notes.

Surveyed _____ day of July 1900.

A. H. Parker
State Surveyor for the State of Texas.



The State of Texas,

Survey

Hudspeth~~El Paso~~

County,

No. **10**

or

District,

Blk. **60 1/2**FIELD NOTES of a survey of **640**

acres of land made for the Public Free School Fund by virtue of an Act of the First Called Session of the Twenty-Sixth Legislature, approved February 23, 1900, providing for the survey and sale of the unsurveyed school land. Said land is situated in

Magnetic Variation **11° 15'**

Angle from Polaris in Elongation

Hudspeth
~~El Paso~~

County, about

6 1/2 15

miles

S. 83° Efrom *Sierra Blanca*
~~center of County~~, and knownas survey No. **10** in Block No. **60**

BEGINNING AT the N. E. corner of survey No. 9; thence S. 1900 vrs. to the S. E. corner of survey No. 9; thence E. 1900 vrs. to the W. line of survey No. 19, Block 57; thence N. 1900 vrs. to the S. E. corner of survey No. 1; thence W. 1900 vrs. (Good grass land)

*Patented
4-20-61
Zell*

81924
CORRECT ON MAP FOR **640 ACRES**
3/9/61 VES

to the place of beginning


R. J. Owen**J. P. Hague**

Chain Carriers

I, **A. H. Parker**, State Surveyor for the State of Texas, do hereby certify that the foregoing survey was made by me according to law under the direction of the Commissioner of the General Land Office by establishing base lines for the block to which this survey belongs; that the limits, boundaries and corners, with the marks, natural and artificial, are truly described in the foregoing Plat and Field Notes.

Surveyed day of **July** 1900.

A. H. Parker
State Surveyor for the State of Texas.



The State of Texas,

Survey

El Paso County,

No. 11

or District,

Blk. 60 1/2

FIELD NOTES of a survey of 640

acres of land made for the Public Free School Fund by virtue of an Act of the First Called Session of the Twenty-Sixth Legislature, approved February 23, 1900, providing for the survey and sale of the unsurveyed school land. Said land is situated in

Magnetic Variation 11° 15'

Angle from Polaris in Elongation

El Paso County, about 15 miles S. from center of County, and known as survey No. 11 in Block No. 60

BEGINNING AT the S. E. corner of survey No. 10 in the W. line of survey No. 19, Block 57; thence S. 1900 vrs.; thence W. 1900 vrs. crossing T. & P. Ry. track; thence N. re-crossing said Ry. track, 1900 vrs. to the S. W. corner of survey No. 10; thence E. 1900 vrs. (Good grass land)

to the place of beginning

R. J. Owen


J. P. Hague

Chain Carriers

I, A. H. Parker, State Surveyor for the State of Texas, do hereby certify that the foregoing survey was made by me according to law under the direction of the Commissioner of the General Land Office by establishing base lines for the block to which this survey belongs; that the limits, boundaries and corners, with the marks, natural and artificial, are truly described in the foregoing Plat and Field Notes.

Surveyed day of July 1900.

A. H. Parker
State Surveyor for the State of Texas.



Magnetic Variation $11^{\circ}15'$

Angle from Polaris in Elongation

Hudspeth

EL Paso

County, about

5/4

miles

S. 70° E

from center of County, and known

Sierra Blanca

as survey No. *12* in Block No. *60*

BEGINNING AT the N. W. corner of survey No. 11; thence S. 1900 vrs. to the S. W. corner of survey No. 11 on the S. side of the T. & P. Ry. track; thence W. 1900 vrs.; thence N. re-crossing railroad 1900 vrs. to the S. W. corner of survey No. 9; thence E. 1900 vrs.

(Good grass land)

to the place of beginning

R. J. Owen

J. P. Hague

Chain Carriers

I, *A. H. Parker*, State Surveyor for the State of Texas, do hereby certify that the foregoing survey was made by me according to law under the direction of the Commissioner of the General Land Office by establishing base lines for the block to which this survey belongs; that the limits, boundaries and corners, with the marks, natural and artificial, are truly described in the foregoing Plat and Field Notes.

Surveyed day of *July* 1900.

A. H. Parker
State Surveyor for the State of Texas.

The State of Texas,

Hudspeth

EL Paso

County,

Survey


No. *12*

OR District,

Blk. *60 1/2*

FIELD NOTES of a survey of *640*

acres of land made for the Public Free School Fund by virtue of an Act of the First Called Session of the Twenty-Sixth Legislature, approved February 23, 1900, providing for the survey and sale of the unsurveyed school land. Said land is situated in



The State of Texas,

Survey

El Paso

County,

No. 13

or

District,

Blk. 60 1/2

FIELD NOTES of a survey of 640

acres of land made for the Public Free School Fund by virtue of an Act of the First Called Session of the Twenty-Sixth Legislature, approved February 23, 1900, providing for the survey and sale of the unsurveyed school land. Said land is situated in

Magnetic Variation 11° 15'

Angle from Polaris in Elongation

El Paso County, about 15 miles S. from center of County, and known as survey No. 13 in Block No. 60

BEGINNING AT the N. W. corner of survey No. 12; thence S. 1900 vrs. to the S. W. corner of survey No. 12; thence W. 1900 vrs. to the S. E. corner of survey No. 14 on the N. side and near to the G. H. & S. A. Ry. track; thence N. 1900 vrs. crossing the T. & P. Ry. track to the S. W. corner of survey No. 8; thence E. 1900 vrs. (Good grass land)

to the place of beginning

R. J. Owen


J. P. Hague

Chain Carriers

I, A. H. Parker, State Surveyor for the State of Texas, do hereby certify that the foregoing survey was made by me according to law under the direction of the Commissioner of the General Land Office by establishing base lines for the block to which this survey belongs; that the limits, boundaries and corners, with the marks, natural and artificial, are truly described in the foregoing Plat and Field Notes.

Surveyed day of July 1900.

A. H. Parker
State Surveyor for the State of Texas.



The State of Texas,

Hudspeth~~El Paso~~

County,

Survey

No. 14

or

District,

Blk. 60 1/2FIELD NOTES of a survey of 640

acres of land made for the Public Free School Fund by virtue of an Act of the First Called Session of the Twenty-Sixth Legislature, approved February 23, 1900, providing for the survey and sale of the unsurveyed school land. Said land is situated in

Magnetic Variation 11° 15'

Angle from Polaris in Elongation

Hudspeth~~El Paso~~

County, about

4
15

miles

S. 63° ES. 4*Sierra Blanca*

from center of County, and known

as survey No. 14 in Block No. 60 1/2

BEGINNING AT the N. W. corner of survey No. 13; thence S. crossing T. & P. Ry. track 1900 vrs. to the S. W. corner of survey No. 13 on the N. side and near to the G. H. & S. A. Ry. track; thence W. crossing said Ry. track 1900 vrs.; thence N. re-crossing G. H. & S. A. Ry. track 1900 vrs. to the S. W. corner of survey No. 7 on the S. side of T. & P. Ry. track; thence E. re-crossing said ry. track 1900 vrs.

(Good grass land)

to the place of beginning

PATENTED 4/17/78
NO. 341 VOL. 43B
MAILED CO. CLK. 4/19/78 *mw*

R. J. OwenJ. P. Hague

Chain Carriers

I,


A. H. Parker

State Surveyor for the State of Texas, do hereby

certify that the foregoing survey was made by me according to law under the direction of the Commissioner of the General Land Office by establishing base lines for the block to which this survey belongs; that the limits, boundaries and corners, with the marks, natural and artificial, are truly described in the foregoing Plat and Field Notes.

Surveyed day of July 1900.

A. H. Parker
State Surveyor for the State of Texas.



The State of Texas,

Hudspeth~~El Paso~~

County,

Survey

No. 15

or _____ District,

Blk. 60 1/2FIELD NOTES of a survey of 640

acres of land made for the Public Free School Fund
by virtue of an Act of the First Called Session of
the Twenty-Sixth Legislature, approved February 23,
1900, providing for the survey and sale of the
unsurveyed school land. Said land is situated in

Magnetic Variation 11° 15'

Angle _____ from Polaris in _____ Elongation _____

Hudspeth~~El Paso~~

County, about

3
15

miles

S. 60° ES.Sierra Blanca

from center of County, and known

as survey No. 15 in Block No. 60

BEGINNING AT the N. W. corner of survey No. 14; thence S. crossing G. H. &
S. A. Ry. track 1900 vrs. to the S. W. corner of survey No. 14; thence
W. 1900 vrs. to a stone mound on the N. E. side of a steep rocky hill
from which the monument on Sierra Blanca bears N. 42° W., a nipple
rock over flat top mountain bears N. 53° E.; thence N. 1900 vrs. to an earth
mound and 3 pits, 300 vrs S. from the G. H. & S. A. Ry. track,
monument on Sierra Blanca bears N. 46° 12' W., nipple rock over flat
top mountain bears N. 59° 10' E., thence E. crossing said railway
track. (Good grass land) to the place of beginning

R. J. OwenJ. P. Hague

Chain Carriers

I, A. H. Parker, State Surveyor for the State of Texas, do hereby

certify that the foregoing survey was made by me according to law under the direction of the Commissioner of
the General Land Office by establishing base lines for the block to which this survey belongs; that the limits,
boundaries and corners, with the marks, natural and artificial, are truly described in the foregoing Plat and Field
Notes.

Surveyed _____ day of July 1900.

PATENTED


4/17/78

NO.

339 VOL 43-B

MAILED CO. CLK.

4/19/78*mo*A. H. Parker
State Surveyor for the State of Texas.



The State of Texas,

Hudspeth~~El Paso~~

County,

Survey

No. **16**

or

District,

Blk. **60 1/2**FIELD NOTES of a survey of **640**

acres of land made for the Public Free School Fund
by virtue of an Act of the First Called Session of
the Twenty-Sixth Legislature, approved February 23,
1900, providing for the survey and sale of the
unsurveyed school land. Said land is situated in

Magnetic Variation **11°15'**

Angle from Polaris in Elongation

Hudspeth~~El Paso~~

County, about

4**15**

miles

54°E*Sierra Blanca*

from center of County, and known

as survey No. **16** in Block No. **60**

BEGINNING AT the S. W. corner of survey No. 15, a stone mound on the N. E.

side of a steep rocky hill from which the monument on Sierra Blanca

bears N. 42° W., a nipple rock over flat top mountain bears N. 53½° E.

; thence E. 1900 vrs. to the S. E. corner of survey No. 15; thence S.

1900 vrs. ; thence W. 1900 vrs. to an earth mound and 3 pits from

which the summit of Sierra Blanca bears N. 38° 20' W., the most

southern of two conical peak bears N. 52° 40' W; thence N. 1900 vrs.

(Goodgrass land)

to the place of beginning

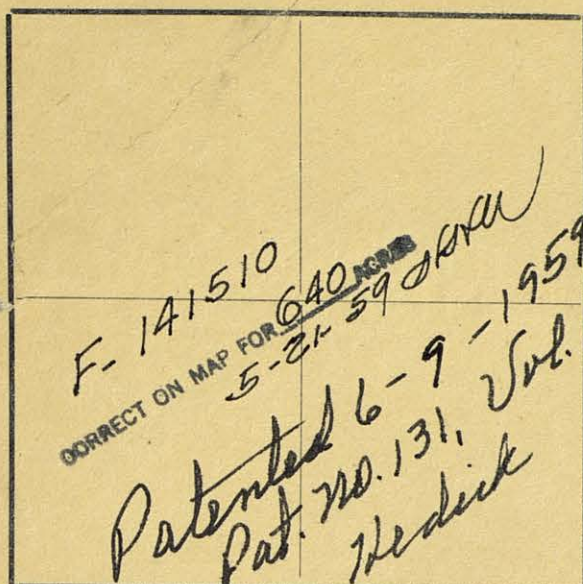
*R. J. Owen**J. P. Hague*

Chain Carriers

I, *A. H. Parker*, State Surveyor for the State of Texas, do hereby

certify that the foregoing survey was made by me according to law under the direction of the Commissioner of
the General Land Office by establishing base lines for the block to which this survey belongs; that the limits,
boundaries and corners, with the marks, natural and artificial, are truly described in the foregoing Plat and Field
Notes.

Surveyed day of **July** 1900.*A. H. Parker*
State Surveyor for the State of Texas.



The State of Texas,

Hudspeth
El Paso

County,

Survey

No. 17

or District,

Blk. 60 1/2FIELD NOTES of a survey of 640

acres of land made for the Public Free School Fund
by virtue of an Act of the First Called Session of
the Twenty-Sixth Legislature, approved February 23,
1900, providing for the survey and sale of the
unsurveyed school land. Said land is situated in

Magnetic Variation 11°15'
Angle from Polaris in Elongation

Hudspeth
El Paso

County, about

4555°E*Sierra Blanca*15 miles8

from center of County, and known

as survey No. 17 in Block No. 60

BEGINNING AT the N. E. corner of survey No. 16; thence S. 1900 vrs. to
the S. E. corner of survey No. 16; thence E. 1900 vrs.; thence N.
1900 vrs. to the S. E. corner of survey No. 14 on the N. side and near
the G. H. & S. A. Ry. track; thence W. 1900 vrs. (Good grass land)

to the place of beginning


R. J. OwenJ. P. Hague

Chain Carriers

I, A. H. Parker, State Surveyor for the State of Texas, do hereby
certify that the foregoing survey was made by me according to law under the direction of the Commissioner of
the General Land Office by establishing base lines for the block to which this survey belongs; that the limits,
boundaries and corners, with the marks, natural and artificial, are truly described in the foregoing Plat and Field
Notes.

Surveyed day of July 1900.

A. H. Parker
State Surveyor for the State of Texas.



The State of Texas,

Survey

Hudspeth
El Paso

County,

No. **18**

or

District,

Blk. **60 1/2**FIELD NOTES of a survey of **640**

acres of land made for the Public Free School Fund
by virtue of an Act of the First Called Session of
the Twenty-Sixth Legislature, approved February 23,
1900, providing for the survey and sale of the
unsurveyed school land. Said land is situated in

Magnetic Variation **11°15'**
Angle from Polaris in Elongation

Hudspeth
El Paso

County, about

5
15

miles

560°E
S.*Sierra Blanca*

from center of County, and known

as survey No. **18** in Block No. **60**

BEGINNING AT the N. E. corner of survey No. 17 on the N. side and near the
G. H. & S. A. Ry. track; thence S. 1900 vrs. to the S. E. corner of
survey No. 17; thence E. 1900 vrs.; thence N. 1900 vrs.; thence W.
1900 vrs. (Good grass land)

to the place of beginning


R. J. Owen**J. P. Hague**

Chain Carriers

I, **A. H. Parker**, State Surveyor for the State of Texas, do hereby
certify that the foregoing survey was made by me according to law under the direction of the Commissioner of
the General Land Office by establishing base lines for the block to which this survey belongs; that the limits,
boundaries and corners, with the marks, natural and artificial, are truly described in the foregoing Plat and Field
Notes.

Surveyed day of **July** 1900.

A. H. Parker
State Surveyor for the State of Texas.



The State of Texas,

*Hudspeth*El Paso

County,

Survey

No. 19

or

District,

Blk. 60 1/2FIELD NOTES of a survey of 640

acres of land made for the Public Free School Fund
by virtue of an Act of the First Called Session of
the Twenty-Sixth Legislature, approved February 23,
1900, providing for the survey and sale of the
unsurveyed school land. Said land is situated in

Magnetic Variation 11° 15'
Angle from Polaris in Elongation

*Hudspeth*El Paso

County, about

6
15

miles

S 62° ESierra Blanca

from center of County, and known

as survey No. 19 in Block No. 60

BEGINNING AT the N. E. corner of survey No. 18; thence S. 1900 vrs. to
the S. E. corner of survey No. 18; thence E. 1900 vrs. to the S. W.
corner of survey No. 20 on the N. side and near the G. H. & S. A. Ry.
track; thence N. 1900 vrs. to the S. E. corner of survey No. 12 on
the S. side and near the T. & P. Ry. track; thence W. 1900 vrs.
(Good grass land)

to the place of beginning


R. J. OwenMJ. P. Hague

Chain Carriers

I, A. H. Parker, State Surveyor for the State of Texas, do hereby
certify that the foregoing survey was made by me according to law under the direction of the Commissioner of
the General Land Office by establishing base lines for the block to which this survey belongs; that the limits,
boundaries and corners, with the marks, natural and artificial, are truly described in the foregoing Plat and Field
Notes.

Surveyed day of July 1900.

A. H. Parker
State Surveyor for the State of Texas.



The State of Texas,

Survey

El Paso County,

No. 20

or District,

Blk. 60 1/2

FIELD NOTES of a survey of 640

acres of land made for the Public Free School Fund
by virtue of an Act of the First Called Session of
the Twenty-Sixth Legislature, approved February 23,
1900, providing for the survey and sale of the
unsurveyed school land. Said land is situated in

Magnetic Variation 11° 15'

Angle from Polaris in Elongation

El Paso County, about 15 miles S. from center of County, and known
as survey No. 20 in Block No. 60 1/2

BEGINNING AT the N. E. corner of survey No. 19; thence S. 1900 vrs. to
the S. E. corner of survey No. 19; thence E. 1900 vrs. to the W.
line of survey No. 6, Tsp. No. 8, Block 69, T. & P. Ry. Co.; thence
N. at 632 vrs. pass the N. W. corner of said survey No. 6, at 1610 vrs.
the T. & P. Ry. track, at 1900 vrs. the S. E. corner of survey No. 11;
thence W. 1900 vrs. (Good grass land)

to the place of beginning

R. J. Owen

J. P. Hague

Chain Carriers


A. H. Parker

I, _____, State Surveyor for the State of Texas, do hereby
certify that the foregoing survey was made by me according to law under the direction of the Commissioner of
the General Land Office by establishing base lines for the block to which this survey belongs; that the limits,
boundaries and corners, with the marks, natural and artificial, are truly described in the foregoing Plat and Field
Notes.

Surveyed _____ day of July 1900.

A. H. Parker
State Surveyor for the State of Texas.

*Contd. over 13/09
Hesselt*



Magnetic Variation $11^{\circ}15'$

Angle from Polaris in Elongation

Hudspeth
El Paso County, about 7 561°E Sierra Blanca
15 miles S. from center of County, and known
as survey No. 21 in Block No. 60

BEGINNING AT the S. E. corner of survey No. 20 in the W. line of survey
No. 6, Tsp. No. 8, Block 69 T. & P. Ry. Co.; thence S. at 1180 vrs.
G. H. & S. A. Ry. track, at 1900 vrs. an earth mound and 4 pits from
which another earth mound bears E. 79 vrs., Dome Rock at W. End of
Eagle mountain bears S. 21° E., monument on Sierra Blanca bears N. 51°
 $5'$ W.; thence W. 1900 vrs. to an earth mound and 3 pits from which
dome rock bears S. $25^{\circ} 50'$ E. monument on Sierra Blanca bears N. 48°
 $55'$ W.; thence N. 1900 vrs. to the S. W. corner of survey No. 20; the-
nce E. 1900 vrs. (Good grass land) to the place of beginning

R. J. Owen

J. P. Hague

Chain Carriers

I, A. H. Parker, State Surveyor for the State of Texas, do hereby
certify that the foregoing survey was made by me according to law under the direction of the Commissioner of
the General Land Office by establishing base lines for the block to which this survey belongs; that the limits,
boundaries and corners, with the marks, natural and artificial, are truly described in the foregoing Plat and Field
Notes.

Surveyed day of July 1900.

A. H. Parker
State Surveyor for the State of Texas.

The State of Texas,

Hudspeth

El Paso County,

or District,

Survey


No. 21

Blk. 60 $\frac{1}{2}$

FIELD NOTES of a survey of 640

acres of land made for the Public Free School Fund
by virtue of an Act of the First Called Session of
the Twenty-Sixth Legislature, approved February 23,
1900, providing for the survey and sale of the
unsurveyed school land. Said land is situated in

See page 317



Magnetic Variation..... $11^{\circ} 15'$

Angle..... from Polaris in..... Elongation

Hudspeth
El Paso County, about

as survey No. 22 in Block No. 60

The State of Texas,

Hudspeth

El Paso County,

or..... District,

Survey

No. 22

Blk. 60 1/2

FIELD NOTES of a survey of..... 640

acres of land made for the Public Free School Fund by virtue of an Act of the First Called Session of the Twenty-Sixth Legislature, approved February 23, 1900, providing for the survey and sale of the unsurveyed school land. Said land is situated in

6 558° E Sierra Blanca
15 S. from center of County, and known

as survey No. 22 in Block No. 60

BEGINNING AT the N. W. corner of survey No. 21 on the N. side of G. H. & S. A. Ry. track; thence S. 1900 vrs. to the S. W. corner of survey No. 21; an earth mound and 3 pits from which Dome Rock bears S. $25^{\circ} 50'$ E. the monument on Sierra Blanca bears N. $48^{\circ} 55'$ W.; thence W. 1900 vrs. to an earth mound and 3 pits from which Dome Rock bears S. $30^{\circ} E$ monument on Sierra Blanca bears N. $46^{\circ} W$; thence N. 1900 vrs. to the S. W. corner of survey No. 19; thence E. 1900 vrs. (Good grass land)

..... to the place of beginning

R. J. Owen


J. P. Hague

Chain Carriers

I, A. H. Parker, State Surveyor for the State of Texas, do hereby certify that the foregoing survey was made by me according to law under the direction of the Commissioner of the General Land Office by establishing base lines for the block to which this survey belongs; that the limits, boundaries and corners, with the marks, natural and artificial, are truly described in the foregoing Plat and Field Notes.

Surveyed..... day of July 1900.

A. H. Parker
State Surveyor for the State of Texas.



The State of Texas,

Hudspeth~~El Paso~~

County,

Survey

No. 23

or

District,

Blk. 60 1/2FIELD NOTES of a survey of 640

acres of land made for the Public Free School Fund by virtue of an Act of the First Called Session of the Twenty-Sixth Legislature, approved February 23, 1900, providing for the survey and sale of the unsurveyed school land. Said land is situated in

Angle..... from Polaris in..... Elongation

Hudspeth~~El Paso~~

County, about

6~~15~~

miles

550°E~~S.~~*Sierra Blanca*

from center of County, and known

as survey No. 23 in Block No. 60

BEGINNING AT the N. W. corner of survey No. 22; thence S. 1900 vrs. to the S. W. corner of survey No. 22; thence W. 1900 vrs. to an earth mound and 3 pits from which Dome Rock bears S. 34° E. monument on Sierra Blanca bears N. 42½ W.; thence N. 1900 vrs. to the S. W. corner of survey No. 18; thence E. 1900 vrs. (Good grass land)

to the place of beginning


R. J. OwenJ. P. Hague

Chain Carriers

I, A. H. Parker, State Surveyor for the State of Texas, do hereby certify that the foregoing survey was made by me according to law under the direction of the Commissioner of the General Land Office by establishing base lines for the block to which this survey belongs; that the limits, boundaries and corners, with the marks, natural and artificial, are truly described in the foregoing Plat and Field Notes.

Surveyed..... day of July 1900.

A. H. Parker
State Surveyor for the State of Texas.



Magnetic Variation $11^{\circ}15'$

Angle..... from Polaris in..... Elongation

Hudspeth
El Paso County, about $\frac{4}{15}$ miles S. 42° E Sierra Blanca
as survey No. 24 in Block No. 60

BEGINNING AT the N. W. corner of survey No. 23; thence S. 1900 vrs. to the S. W. corner of survey No. 23; thence W. 1900 vrs. to an earth mound and 3 pits from which the monument on Sierra Blanca bears N. $39\frac{1}{2}$ W., the S. point of a flat mountain bears N. 88° E.; thence N. 1900 vrs. to the S. W. corner of survey No. 17; thence E. 1900 vrs. (Good grass land)

to the place of beginning

R. J. Owen

J. P. Hague

} Chain Carriers

I, A. H. Parker, State Surveyor for the State of Texas, do hereby certify that the foregoing survey was made by me according to law under the direction of the Commissioner of the General Land Office by establishing base lines for the block to which this survey belongs; that the limits, boundaries and corners, with the marks, natural and artificial, are truly described in the foregoing Plat and Field Notes.

Surveyed..... day of July 1900.

A. H. Parker
State Surveyor for the State of Texas.

The State of Texas,

Hudspeth

El Paso

County,

Survey

No. 24


or

District,

Blk. 60 1/2

FIELD NOTES of a survey of 640

acres of land made for the Public Free School Fund by virtue of an Act of the First Called Session of the Twenty-Sixth Legislature, approved February 23, 1900, providing for the survey and sale of the unsurveyed school land. Said land is situated in



Magnetic Variation $11^{\circ}15'$

Angle from Polaris in Elongation

Hudspeth
El Paso County, about 15 miles S. from center of County, and known
as survey No. 25 in Block No. 60

BEGINNING AT the N. W. corner of survey No. 24; thence S. 1900 vrs. to
the S. W. corner of survey No. 24; thence W. 1900 vrs. to an earth
mound and 4 pits from which the summit of Sierra Blanca bears N.
 $35\frac{1}{2}^{\circ}$ W.; S. end of a flat mountain bears N. $88^{\circ} 5'$ E., Dome Rock
bears S. 41° E.; thence N. 1900 vrs. to an earth mound and 3 pits
for the S. W. corner of survey No. 16, from which the summit of
Sierra Blanca bears N. $38^{\circ} 20'$ W., a conical peak bears N. $52^{\circ} 40'$ W.
; thence E. 1900 vrs. (Good grass land)

to the place of beginning

R. J. Owen

J. P. Hague

} Chain Carriers

I, A. H. Parker, State Surveyor for the State of Texas, do hereby
certify that the foregoing survey was made by me according to law under the direction of the Commissioner of
the General Land Office by establishing base lines for the block to which this survey belongs; that the limits,
boundaries and corners, with the marks, natural and artificial, are truly described in the foregoing Plat and Field
Notes.

Surveyed day of July 1900.

A. H. Parker
State Surveyor for the State of Texas.

The State of Texas,

Hudspeth

El Paso County,

or District,


Survey

No. 25

Blk. 60 $\frac{1}{2}$

FIELD NOTES of a survey of 640

acres of land made for the Public Free School Fund
by virtue of an Act of the First Called Session of
the Twenty-Sixth Legislature, approved February 23,
1900, providing for the survey and sale of the
unsurveyed school land. Said land is situated in



The State of Texas,

Hudspeth
~~El Paso~~ County, Survey
 No. 1
 or _____ District, Blk. 61 1/2

FIELD NOTES of a survey of 640

acres of land made for the Public Free School Fund
 by virtue of an Act of the First Called Session of
 the Twenty-Sixth Legislature, approved February 23,
 1900, providing for the survey and sale of the
 unsurveyed school land. Said land is situated in

Magnetic Variation 11° 15'

Angle _____ from Polaris in _____ Elongation

Hudspeth
~~El Paso~~ County, about 1 15 miles East Sierra Blanca
S. 10 W. from center of County, and known
 as survey No. 1 in Block No. 61 1/2

BEGINNING AT the N. W. corner of survey No. 5, Block 60 1/2, an earth mound
 and 4 pits in a broad valley from which the summit of Seirra Blanca
 bears N. 56 1/2 W., a Dome rock in the Quitman Mountains bears S. 85 1/2 W.;
 thence S. 1900 vrs. to the S. W. corner of said survey No. 5; thence
 W. 1900 vrs.; thence N. 1900 vrs. to the S. line of survey No. 2,
 Block 59; thence E. 1900 vrs. (Good grass land)

141002
 CORRECT ON MAP FOR 640 ACRES
 3/30/51 YES

to the place of beginning

R. J. Owen


J. P. Hague

Chain Carriers

I, A. H. Parker, State Surveyor for the State of Texas, do hereby
 certify that the foregoing survey was made by me according to law under the direction of the Commissioner of
 the General Land Office by establishing base lines for the block to which this survey belongs; that the limits,
 boundaries and corners, with the marks, natural and artificial, are truly described in the foregoing Plat and Field
 Notes.

Surveyed _____ day of July 1900.

A. H. Parker
 State Surveyor for the State of Texas.



The State of Texas,

Survey

El Paso

County,

No. 2

or

District,

Blk 61 1/2FIELD NOTES of a survey of 556

acres of land made for the Public Free School Fund by virtue of an Act of the First Called Session of the Twenty-Sixth Legislature, approved February 23, 1900, providing for the survey and sale of the unsurveyed school land. Said land is situated in

Magnetic Variation 11°15'

Angle from Polaris in Elongation

El Paso

County, about

15

miles

S. 10 W.

from center of County, and known

as survey No. 2 in Block No. 61

BEGINNING AT the N. W. corner of survey No. 1; thence S. 1900 vrs. to

the S. W. corner of survey No. 1; thence W. 1383 vrs. to the E.

line of the Barlow pre-emption; thence N. 914 vrs. to the N. E.

corner of said pre-emption; thence W. 517 vrs.; thence N. 986 vrs.

to the S. line of survey No. 3, Block #59; thence E. 1900 vrs.

(Good grass land)

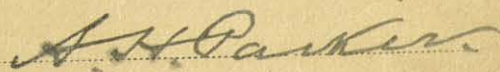
to the place of beginning

R. J. OwenJ. P. Hague


Chain Carriers

I, A. H. Parker, State Surveyor for the State of Texas, do hereby

certify that the foregoing survey was made by me according to law under the direction of the Commissioner of the General Land Office by establishing base lines for the block to which this survey belongs; that the limits, boundaries and corners, with the marks, natural and artificial, are truly described in the foregoing Plat and Field Notes.

Surveyed day of July 1900.

 State Surveyor for the State of Texas.

Cancelled by Cor F.N.



The State of Texas,

Survey

El Paso

County,

No. 3

or

District,

Blk. 61 1/2

FIELD NOTES of a survey of 416

acres of land made for the Public Free School Fund by virtue of an Act of the First Called Session of the Twenty-Sixth Legislature, approved February 23, 1900, providing for the survey and sale of the unsurveyed school land. Said land is situated in

Magnetic Variation 11° 15'

Angle from Polaris in Elongation

El Paso

County, about

15

miles

S. 10 W.

from center of County, and known

as survey No. 3 in Block No. 61

BEGINNING AT the N. W. corner of survey No. 2; thence S. 986 vrs. to the N. line of the Barlow pre-emption; thence W. 1383 vrs. to the N. W. corner of quarter-section No. 2 adjoining the Barlow pre-emption; thence S. 914 vrs.; thence W. 8517 vrs.; thence N. 1900 vrs. to the S. line of survey No. 4, Block 59; thence E. 1900 vrs. (Medium grass land)

to the place of beginning

R. J. Owen


J. P. Hague

Chain Carriers

I, A. H. Parker, State Surveyor for the State of Texas, do hereby certify that the foregoing survey was made by me according to law under the direction of the Commissioner of the General Land Office by establishing base lines for the block to which this survey belongs; that the limits, boundaries and corners, with the marks, natural and artificial, are truly described in the foregoing Plat and Field Notes.

Surveyed day of July 1900.

A. H. Parker
State Surveyor for the State of Texas.



The State of Texas,

71

Hudspeth
El Paso County, } Survey
 or _____ District, } No. 4
 Blk. 61 1/2

FIELD NOTES of a survey of 640

acres of land made for the Public Free School Fund
 by virtue of an Act of the First Called Session of
 the Twenty-Sixth Legislature, approved February 23,
 1900, providing for the survey and sale of the
 unsurveyed school land. Said land is situated in
El Paso County, about 15 miles S. 10 W. from center of County, and known
 as survey No. 4 in Block No. 61

Magnetic Variation 11°15'

Angle _____ from Polaris in _____ Elongation _____

Hudspeth
El Paso County, about 15 miles S. 10 W. from center of County, and known
 as survey No. 4 in Block No. 61

BEGINNING AT the N. W. corner of survey No. 3; thence S. 1900 vrs. to
 the S. W. corner of survey No. 3; thence W. 1900 vrs.; thence N.
 1900 vrs. to the S. line of survey No. 48, Tsp. No. 7, Block 71,
 T. & P. Ry. Co.; thence E. at 800 vrs. pass the S. E. corner of said
 Tsp. at 1900 vrs. (Good grass land)

to the place of beginning


R. J. OwenJ. P. Hague

Chain Carriers

I, A. H. Parker, State Surveyor for the State of Texas, do hereby
 certify that the foregoing survey was made by me according to law under the direction of the Commissioner of
 the General Land Office by establishing base lines for the block to which this survey belongs; that the limits,
 boundaries and corners, with the marks, natural and artificial, are truly described in the foregoing Plat and Field
 Notes.

Surveyed _____ day of July 1900.

A. H. Parker
 State Surveyor for the State of Texas.



The State of Texas,

El Paso County,

or District,

Survey

No. 5

Blk. 61 1/2

FIELD NOTES of a survey of 640

acres of land made for the Public Free School Fund by virtue of an Act of the First Called Session of the Twenty-Sixth Legislature, approved February 23, 1900, providing for the survey and sale of the unsurveyed school land. Said land is situated in

Magnetic Variation 11° 15'

Angle from Polaris in Elongation

El Paso County, about 15 miles S. 10 W. from center of County, and known as survey No. 5 in Block No. 61

BEGINNING AT the N. W. corner of survey No. 4; thence S. 1900 vrs. to the S. W. corner of survey No. 4; thence W. 1900 vrs.; thence N. 1900 vrs. to the S. line of survey No. 47, Tsp. No. 7, Block 71, T. & P. RM. Co. an earth mound and 4 pits in valley from which the monument on Sierra Blanca bears N. 20° 54' W., a large rock on the S. point of a mountain bears due W.; thence E. 831 vrs. the G. H. & S. A. Ry. track, at 1900 vrs. (Good grass land)

to the place of beginning

R. J. Owen


J. P. Hague

Chain Carriers

I, A. H. Parker, State Surveyor for the State of Texas, do hereby certify that the foregoing survey was made by me according to law under the direction of the Commissioner of the General Land Office by establishing base lines for the block to which this survey belongs; that the limits, boundaries and corners, with the marks, natural and artificial, are truly described in the foregoing Plat and Field Notes.

Surveyed day of July 1900.

A. H. Parker
State Surveyor for the State of Texas.



The State of Texas,

El Paso County,

or District,

Survey

No. 7

Blk. 61 1/2

FIELD NOTES of a survey of 640

acres of land made for the Public Free School Fund by virtue of an Act of the First Called Session of the Twenty-Sixth Legislature, approved February 23, 1900, providing for the survey and sale of the unsurveyed school land. Said land is situated in

Magnetic Variation 11°15'

Angle from Polaris in Elongation

El Paso County, about 15 miles S. 10 W. from center of County, and known as survey No. 7 in Block No. 61

BEGINNING AT the N. E. corner of survey No. 6; thence S. 1900 vrs. to the S. E. corner of survey No. 6; thence E. 1900 vrs.; thence N. 1900 vrs.; thence W. 1900 vrs. (Medium grass land) (Part mountains)

Patented
9-17-1958
Hedrick

to the place of beginning

R. J. Owen


J. P. Hague

Chain Carriers

I, A. H. Parker, State Surveyor for the State of Texas, do hereby certify that the foregoing survey was made by me according to law under the direction of the Commissioner of the General Land Office by establishing base lines for the block to which this survey belongs; that the limits, boundaries and corners, with the marks, natural and artificial, are truly described in the foregoing Plat and Field Notes.

Surveyed day of July 1900.

A. H. Parker
State Surveyor for the State of Texas.



The State of Texas,

El Paso County,

or District,

Survey

No. 8

Blk. 61 1/2

FIELD NOTES of a survey of 631 acres

of land made for the Public Free School Fund by virtue of an Act of the First Called Session of the Twenty-Sixth Legislature, approved February 23, 1900, providing for the survey and sale of the unsurveyed school land. Said land is situated in

Magnetic Variation 11° 15'

Angle from Polaris in Elongation

El Paso County, about 15 miles S. 10 W. from center of County, and known as survey No. 8 in Block No. 61

BEGINNING AT the N. E. corner of survey No. 7; thence S. 1900 vrs. to the S. E. corner of survey No. 7; thence E. 1900 vrs.; thence N. 1864 vrs. to the S. line of the Barlow pre-emption; thence W. 1383 vrs. to the S. W. corner of quarter-section No. 2, adjoining the Barlow pre-emption; thence N. 36 vrs.; thence W. 2517 vrs. (Medium grass land) (Part mountains)

to the place of beginning

R. J. Owen


J. P. Hague

Chain Carriers

I, A. H. Parker, State Surveyor for the State of Texas, do hereby certify that the foregoing survey was made by me according to law under the direction of the Commissioner of the General Land Office by establishing base lines for the block to which this survey belongs; that the limits, boundaries and corners, with the marks, natural and artificial, are truly described in the foregoing Plat and Field Notes.

Surveyed day of July 1900.

A. H. Parker
State Surveyor for the State of Texas.



The State of Texas,

Hudspeth
El Paso County,

or _____ District,

Survey

No. 9Blk 61 *1/2*FIELD NOTES of a survey of 637

acres of land made for the Public Free School Fund by virtue of an Act of the First Called Session of the Twenty-Sixth Legislature, approved February 23, 1900, providing for the survey and sale of the unsurveyed school land. Said land is situated in

Magnetic Variation 11° 15'

Angle _____ from Polaris in _____ Elongation

Hudspeth
El Paso County, about 15 1/4 miles S. 10 E. *Sierra Blanca*
S. 10 W. from center of County, and known as survey No. 9 in Block No. 61

BEGINNING AT the N. E. corner of survey No. 8 in the S. line of the Barlow pre-emption; thence S. 1864 vrs. to the S. E. corner of survey No. 8; thence E. 1900 vrs.; thence N. 1900 vrs. to the S. E. corner of survey No. 2; thence W. 1383 vrs. to the E. line of said pre-emption; thence S. 36 vrs. to the S. E. corner of said pre-emption; thence W. 517 vrs. (Medium grass land) (Part mountains)

to the place of beginning

R. J. OwenJ. P. Hague

Chain Carriers

I, A. H. Parker, State Surveyor for the State of Texas, do hereby certify that the foregoing survey was made by me according to law under the direction of the Commissioner of the General Land Office by establishing base lines for the block to which this survey belongs; that the limits, boundaries and corners, with the marks, natural and artificial, are truly described in the foregoing Plat and Field Notes.

Surveyed _____ day of July 1900.

A. H. Parker
State Surveyor for the State of Texas.

FIELD NOTES.

Survey No.

Block No.

County.


Filed in Land Office this the day

of 190.....

Commissioner.

*Patented Dec. 22, 1925.
No. 129, 804, 28A.*

Piereson



The State of Texas,

Hudspeth
~~El Paso~~

County,

Survey

No. **10**

or

District,

Blk. **61** ^{1/2}FIELD NOTES of a survey of **640**

acres of land made for the Public Free School Fund
by virtue of an Act of the First Called Session of
the Twenty-Sixth Legislature, approved February 23,
1900, providing for the survey and sale of the
unsurveyed school land. Said land is situated in

Magnetic Variation **11° 15'**

Angle from Polaris in Elongation

Hudspeth
~~El Paso~~

County, about

15

miles

S. 60 E
S. 10 W.

from center of County, and known

as survey No. **10** in Block No. **61**

BEGINNING AT the N. E. corner of survey No. 9; thence S. 1900 vrs. to
the S. E. corner of survey No. 9; thence E. 1900 vrs. to an earth
mound and 3 pits for the S. W. corner of survey No. 6, Block 60, the
monument on Sierra Blanca bears N. 46° 12' W., a nipple rock over flat
top mountain bears N. 58° 10' E.; thence N. 300 vrs. G. H. & S. A. Ry.
track, at 1070 vrs. the T. & P. Ry. track, at 1900 vrs. the S. E. cor-
ner of survey No. 1; thence W. 1900 vrs. (Good grass land)

to the place of beginning

*R. J. Owen**J. P. Hague*

Chain Carriers

I, **A. H. Parker**, State Surveyor for the State of Texas, do hereby
certify that the foregoing survey was made by me according to law under the direction of the Commissioner of
the General Land Office by establishing base lines for the block to which this survey belongs; that the limits,
boundaries and corners, with the marks, natural and artificial, are truly described in the foregoing Plat and Field
Notes.

Surveyed day of **July** 1900.*A. H. Parker*
State Surveyor for the State of Texas.

FIELD NOTES.

Survey No.

Block No.

County.


Filed in Land Office this the day

of 190

Commissioner.

*Patented Dec. 22, 1925,
No. 130, Vol. 28A.*

Pierson



The State of Texas,

Survey

Hudspeth
El Paso

County,

No. 11

or

District,

Blk. 61 1/2FIELD NOTES of a survey of 640

acres of land made for the Public Free School Fund
by virtue of an Act of the First Called Session of
the Twenty-Sixth Legislature, approved February 23,
1900, providing for the survey and sale of the
unsurveyed school land. Said land is situated in

Magnetic Variation 11° 15'

Angle from Polaris in Elongation

Hudspeth
El Paso

County, about

15

miles

S. 10 W.*Sierra Blanca*

from center of County, and known

as survey No. 11 in Block No. 61

BEGINNING AT the S. E. corner of survey No. 10 an earth mound and 3 pits
from which the monument on Sierra Blanca bears N. 46° 20' W., a nipple
rock over flat top mountain bears N. 58° 10' E.; thence S. 1900 vrs. to
a stone mound on the N. E. slope of a steep rocky hill, from which
the monument on Sierra Blanca bears N. 42° W., nipple rock bears N.
53 1/2° E.; thence W. 1900 vrs.; thence N. 1900 vrs. to the S. W. corner
of survey No. 10; thence E. 1900 vrs. (Good grass land)

to the place of beginning

R. J. OwenJ. P. Hague

Chain Carriers

I, A. H. Parker, State Surveyor for the State of Texas, do hereby
certify that the foregoing survey was made by me according to law under the direction of the Commissioner of
the General Land Office by establishing base lines for the block to which this survey belongs; that the limits,
boundaries and corners, with the marks, natural and artificial, are truly described in the foregoing Plat and Field
Notes.

Surveyed _____ day of July 1900.

A. H. Parker
State Surveyor for the State of Texas.

FIELD NOTES.

Survey No.

Block No.

County.


Filed in Land Office this the ... day

of ... 190...

Commissioner.

Patented Jan. 4, 1926.
No. 146, Vol. 28A.

Purson



The State of Texas,

Hudspeth
El Paso County,

or _____ District,

Survey

No. 12Blk. 61 1/2FIELD NOTES of a survey of 640

acres of land made for the Public Free School Fund
by virtue of an Act of the First Called Session of
the Twenty-Sixth Legislature, approved February 23,
1900, providing for the survey and sale of the
unsurveyed school land. Said land is situated in

Magnetic Variation 11° 15'
Angle _____ from Polaris in _____ Elongation

El Paso County, about 15 miles S. 10 W. from center of County, and known
as survey No. 12 in Block No. 61

BEGINNING AT the N. W. corner of survey No. 11; thence S. 1900 vrs. tothe S. W. corner of survey No. 11; thence W. 1900 vrs.; thence N.1900 vrs. to the S. W. corner of survey No. 9; thence E. 1900 vrs.(Good grass land)

_____ to the place of beginning

R. J. OwenJ. P. Hague

Chain Carriers

I, A. H. Parker, State Surveyor for the State of Texas, do hereby
certify that the foregoing survey was made by me according to law under the direction of the Commissioner of
the General Land Office by establishing base lines for the block to which this survey belongs; that the limits,
boundaries and corners, with the marks, natural and artificial, are truly described in the foregoing Plat and Field
Notes.

Surveyed _____ day of July 1900.

A. H. Parker
State Surveyor for the State of Texas.

FIELD NOTES.

Survey No.

Block No.

County.


Filed in Land Office this the day

of 190.....

Commissioner.

*Patented Dec. 22, 1925.
No. 138, Vol. 28A.*

Piereson



The State of Texas,

Survey

Hudspeth
El Paso County,No. 13

or _____ District,

Blk. 61 1/2FIELD NOTES of a survey of 640

acres of land made for the Public Free School Fund
by virtue of an Act of the First Called Session of
the Twenty-Sixth Legislature, approved February 23,
1900, providing for the survey and sale of the
unsurveyed school land. Said land is situated in

Magnetic Variation 11°15'

Angle _____ from Polaris in _____ Elongation

El Paso

County, about

2
15

miles

South
S. 10 W.*Luna Blanca*

from center of County, and known

as survey No. 13 in Block No. 61

BEGINNING AT the N. W. corner of survey No. 12; thence S. 1900 vrs. to
the S. W. corner of survey No. 12; thence W. 1900 vrs.; thence N.
1900 vrs. to the S. W. corner of survey No. 8; thence E. 1900 vrs.
(Medium grass land) (Part mountains)

Patented
9-17-1956
Medick

to the place of beginning

R. J. OwenJ. P. Hague

Chain Carriers


A. H. Parker

I, _____, State Surveyor for the State of Texas, do hereby

certify that the foregoing survey was made by me according to law under the direction of the Commissioner of
the General Land Office by establishing base lines for the block to which this survey belongs; that the limits,
boundaries and corners, with the marks, natural and artificial, are truly described in the foregoing Plat and Field
Notes.

Surveyed _____ day of July 1900.

A. H. Parker
State Surveyor for the State of Texas.



The State of Texas,

El Paso County,

or District,

Survey

No. 14

Blk. 61 1/2

FIELD NOTES of a survey of 640

acres of land made for the Public Free School Fund
by virtue of an Act of the First Called Session of
the Twenty-Sixth Legislature, approved February 23,
1900, providing for the survey and sale of the
unsurveyed school land. Said land is situated in

Magnetic Variation 11°15'

Angle from Polaris in Elongation

El Paso County, about 15 miles S. 10 W. from center of County, and known
as survey No. 14 in Block No. 61

BEGINNING AT the N. W. corner of survey No. 13; thence S. 1900 vrs. to
the S. W. corner of survey No. 13; thence W. 1900 vrs.; thence N.
1900 vrs. to the S. W. corner of survey No. 7; thence E. 1900 vrs.
(Medium grass land) (Mountains)

to the place of beginning

R. J. Owen


J. P. Hague

Chain Carriers

I, A. H. Parker, State Surveyor for the State of Texas, do hereby
certify that the foregoing survey was made by me according to law under the direction of the Commissioner of
the General Land Office by establishing base lines for the block to which this survey belongs; that the limits,
boundaries and corners, with the marks, natural and artificial, are truly described in the foregoing Plat and Field
Notes.

Surveyed day of July 1900.

A. H. Parker
State Surveyor for the State of Texas.



The State of Texas,

71

Survey

El Paso County,

No. 15

or District,

Blk. 61 1/2

FIELD NOTES of a survey of 640

acres of land made for the Public Free School Fund by virtue of an Act of the First Called Session of the Twenty-Sixth Legislature, approved February 23, 1900, providing for the survey and sale of the unsurveyed school land. Said land is situated in

Magnetic Variation 11° 15'

Angle from Polaris in Elongation

El Paso County, about 15 miles S. 10 W. from center of County, and known as survey No. 15 in Block No. 61

BEGINNING AT the N. W. corner of survey No. 14; thence S. 1900 vrs. to the S. W. corner of survey No. 14; thence W. 1900 vrs. to a stone mound in a deep gulch in the mountains; thence N. 1900 vrs. to the S. W. corner of survey No. 6; thence E. 1900 vrs. (Medium grass land) (Mountains)

*Cancelled by Corrected
Field Notes in F-137765
2-4-47 HUR*

to the place of beginning

R. J. Owen


J. P. Hague

Chain Carriers

I, A. H. Parker, State Surveyor for the State of Texas, do hereby certify that the foregoing survey was made by me according to law under the direction of the Commissioner of the General Land Office by establishing base lines for the block to which this survey belongs; that the limits, boundaries and corners, with the marks, natural and artificial, are truly described in the foregoing Plat and Field Notes.

Surveyed day of July 1900.

A. H. Parker
State Surveyor for the State of Texas.



The State of Texas,

El Paso County,

or District,

Survey

No. 16

Blk. 61 1/2

FIELD NOTES of a survey of 640

acres of land made for the Public Free School Fund by virtue of an Act of the First Called Session of the Twenty-Sixth Legislature, approved February 23, 1900, providing for the survey and sale of the unsurveyed school land. Said land is situated in

Magnetic Variation 11° 15'

Angle from Polaris in Elongation

El Paso County, about 15 miles S. 10 W. from center of County, and known as survey No. 16 in Block No. 61

BEGINNING AT the S. W. corner of survey No. 15 a stone mound in a deep gulch in a mountain; thence S. at 175 vrs. top of a sharp mountain ridge, at 1900 vrs. a stone mound in a valley near the W. base of a rocky hill from which Dome Rock at W. end of Eagle mountain bears S. 51° E., Twin Peaks bear N. 42° 35' W.; thence E. 1900 vrs.; thence N. 1900 vrs. to the S. E. corner of survey No. 15; thence W. 1900 vrs. (Medium grass land) (Mountains)

to the place of beginning

R. J. Owen


J. P. Hague

Chain Carriers

I, A. H. Parker, State Surveyor for the State of Texas, do hereby certify that the foregoing survey was made by me according to law under the direction of the Commissioner of the General Land Office by establishing base lines for the block to which this survey belongs; that the limits, boundaries and corners, with the marks, natural and artificial, are truly described in the foregoing Plat and Field Notes.

Surveyed day of July 1900.

A. H. Parker
State Surveyor for the State of Texas.



The State of Texas,

Hudspeth
El Paso County, Survey No. 17
 or _____ District, Blk. 61 1/2

FIELD NOTES of a survey of 640

acres of land made for the Public Free School Fund
 by virtue of an Act of the First Called Session of
 the Twenty-Sixth Legislature, approved February 23,
 1900, providing for the survey and sale of the
 unsurveyed school land. Said land is situated in

Magnetic Variation 11° 15'
 Angle _____ from Polaris in _____ Elongation

El Paso County, about 15 miles S. 10 W. from center of County, and known
 as survey No. 17 in Block No. 61

BEGINNING AT the N. E. corner of survey No. 16; thence S. 1900 vrs. to the
 the S. E. corner of survey No. 16; thence E. 1900 vrs.; thence N.
 1900 vrs.; thence W. 1900 vrs. (Medium grass land) (Part mountain)

*Patented
 9-17-1958
 Hedrick*

to the place of beginning


R. J. OwenJ. P. Hague

Chain Carriers

I, A. H. Parker, State Surveyor for the State of Texas, do hereby
 certify that the foregoing survey was made by me according to law under the direction of the Commissioner of
 the General Land Office by establishing base lines for the block to which this survey belongs; that the limits,
 boundaries and corners, with the marks, natural and artificial, are truly described in the foregoing Plat and Field
 Notes.

Surveyed _____ day of July 1900.

A. H. Parker
 State Surveyor for the State of Texas.



The State of Texas,

El Paso County,

or District,

Survey

No. 18

Blk. 61 1/2

FIELD NOTES of a survey of 640

acres of land made for the Public Free School Fund by virtue of an Act of the First Called Session of the Twenty-Sixth Legislature, approved February 23, 1900, providing for the survey and sale of the unsurveyed school land. Said land is situated in

Magnetic Variation 11° 15'

Angle from Polaris in Elongation

El Paso County, about 15 miles S. 10 W. from center of County, and known as survey No. 18 in Block No. 61

BEGINNING AT the N. E. corner of survey No. 17; thence S. 1900 vrs. to the S. E. corner of survey No. 17; thence E. 1900 vrs.; thence N. 1900 vrs.; thence W. 1900 vrs. (Medium grass land)

Patented 9-17-1958
Hedrick

to the place of beginning

R. J. Owen

J. P. Hague


Chain Carriers

I, A. H. Parker, State Surveyor for the State of Texas, do hereby certify that the foregoing survey was made by me according to law under the direction of the Commissioner of the General Land Office by establishing base lines for the block to which this survey belongs; that the limits, boundaries and corners, with the marks, natural and artificial, are truly described in the foregoing Plat and Field Notes.

Surveyed day of July 1900.

A. H. Parker

State Surveyor for the State of Texas.



Magnetic Variation 11°15'

Angle Hudspeth from Polaris in El Paso County, about 2 1/2 Elongation

El Paso County, about 15 miles S. 10W. from center of County, and known as survey No. 19 in Block No. 61

BEGINNING AT the N. E. corner of survey No. 18; thence S. 1900 vrs. to the S. E. corner of survey No. 18; thence E. 1900 vrs.; thence N. 1900 vrs.; thence W. 1900 vrs. (Medium grass land)

to the place of beginning

R. J. Owen

J. P. Hague

Chain Carriers

I, A. H. Parker, State Surveyor for the State of Texas, do hereby certify that the foregoing survey was made by me according to law under the direction of the Commissioner of the General Land Office by establishing base lines for the block to which this survey belongs; that the limits, boundaries and corners, with the marks, natural and artificial, are truly described in the foregoing Plat and Field Notes.

Surveyed July day of July 1900.

A. H. Parker
State Surveyor for the State of Texas.

The State of Texas,

El Paso County,

or

District,

Survey


No. 19

Blk. 61 1/2

FIELD NOTES of a survey of 640

acres of land made for the Public Free School Fund by virtue of an Act of the First Called Session of the Twenty-Sixth Legislature, approved February 23, 1900, providing for the survey and sale of the unsurveyed school land. Said land is situated in

Sierra Blanca



The State of Texas,

Hudspeth~~El Paso~~

County,

Survey

No. **20**

or _____ District,

Blk. **61 1/2**FIELD NOTES of a survey of **640**

acres of land made for the Public Free School Fund
by virtue of an Act of the First Called Session of
the Twenty-Sixth Legislature, approved February 23,
1900, providing for the survey and sale of the
unsurveyed school land. Said land is situated in

Magnetic Variation

11°15'

Angle _____ from Polaris in _____ Elongation

Hudspeth~~El Paso~~

County, about

15.3**S. 30° E****S. 10 W.***Sierra Blanca*

from center of County, and known

as survey No. **20** in Block No. **61**

BEGINNING AT the N. E. corner of survey No. 19; thence S. 1900 vrs. to
the S. E. corner of survey No. 19; thence E. 1900 vrs. to an earth
mound and 3 pits for the S. W. corner of survey No. 16, Block **60 1/2** from
which the summit of Sierra Blanca bears N. 38° 20' W. a conical peak
bears N. 52° 40' W.; thence N. 1900 vrs. to a stone mound on the N.E.
slope of a steep rocky hill for the N. W. corner of said survey No. 16;
thence W. 1900 vrs. (Good grass land)

to the place of beginning

R. J. Owen

J. P. Hague

Chain Carriers

I, **A. H. Parker**, State Surveyor for the State of Texas, do hereby
certify that the foregoing survey was made by me according to law under the direction of the Commissioner of
the General Land Office by establishing base lines for the block to which this survey belongs; that the limits,
boundaries and corners, with the marks, natural and artificial, are truly described in the foregoing Plat and Field
Notes.

Surveyed _____ day of **July** 1900.

A. H. Parker
State Surveyor for the State of Texas.

F-13/724

FIELD NOTES.

Survey No.

Block No.

County.


Filed in Land Office this the ... day

of 190...

Commissioner.

CORRECT ON MAP FOR 640⁰ ACRES
7-3-42
HUR

7-3-42
HUR



The State of Texas,

El Paso County,

or District,

Survey

No. 21

Blk. 61 1/2

FIELD NOTES of a survey of 640

acres of land made for the Public Free School Fund by virtue of an Act of the First Called Session of the Twenty-Sixth Legislature, approved February 23, 1900, providing for the survey and sale of the unsurveyed school land. Said land is situated in

Magnetic Variation 11° 15'

Angle from Polaris in Elongation

El Paso County, about 15 miles S. 10 W. from center of County, and known as survey No. 21 in Block No. 61

BEGINNING AT the S. E. corner of survey No. 20; thence S. 1900 vrs. to an earth mound an 4 pits from which the summit of Sierra Blanca bears N. 35½ W., S. end of a flat mountain bears N. 88° 5' E., Dome Rock bears S. 41° E.; thence W. 1900 vrs.; thence N. 1900 vrs. to the S. W. corner of survey No. 20; thence E. 1900 vrs. (Medium grass land)

to the place of beginning

R. J. Owen


J. P. Hague

Chain Carriers

I, A. H. Parker, State Surveyor for the State of Texas, do hereby certify that the foregoing survey was made by me according to law under the direction of the Commissioner of the General Land Office by establishing base lines for the block to which this survey belongs; that the limits, boundaries and corners, with the marks, natural and artificial, are truly described in the foregoing Plat and Field Notes.

Surveyed day of July 1900.

A. H. Parker
State Surveyor for the State of Texas.



The State of Texas,

El Paso County,
or _____ District,

Survey

No. 22

Blk. 61 1/2

FIELD NOTES of a survey of 640

acres of land made for the Public Free School Fund
by virtue of an Act of the First Called Session of
the Twenty-Sixth Legislature, approved February 23,
1900, providing for the survey and sale of the
unsurveyed school land. Said land is situated in

Magnetic Variation 11°15'

Angle _____ from Polaris in _____ Elongation

El Paso County, about 15 miles S. 10 "W. from center of County, and known
as survey No. 22 in Block No. 61

BEGINNING AT the N. W. corner of survey No. 21; thence S. 1900 vrs. to
the S. W. corner of survey No. 21; thence W. 1900 vrs.; thence N.
1900 vrs. to the S. W. corner of survey No. 19; thence E. 1900 vrs.

(Medium grass land) (Part mountains)

_____ to the place of beginning

R. J. Owen


J. P. Hague

} Chain Carriers

I, A. H. Parker, State Surveyor for the State of Texas, do hereby
certify that the foregoing survey was made by me according to law under the direction of the Commissioner of
the General Land Office by establishing base lines for the block to which this survey belongs; that the limits,
boundaries and corners, with the marks, natural and artificial, are truly described in the foregoing Plat and Field
Notes.

Surveyed _____ day of July 1900.

A. H. Parker
State Surveyor for the State of Texas.



The State of Texas,

Survey

El Paso County,

No. 23

or District,

Blk. 61 1/2

FIELD NOTES of a survey of 640
acres of land made for the Public Free School Fund
by virtue of an Act of the First Called Session of
the Twenty-Sixth Legislature, approved February 23,
1900, providing for the survey and sale of the
unsurveyed school land. Said land is situated in

Magnetic Variation 11°15'

Angle from Polaris in Elongation

El Paso County, about 15 miles S. 10 W. from center of County, and known
as survey No. 23 in Block No. 61

BEGINNING AT the N. W. corner of survey No. 22; thence S. 1900 vrs. to
the S. W. corner of survey No. 22; thence W. 1900 vrs. to a stone
mound in a deep gulch in a mountain; thence N. 1900 vrs. to the S. W.
corner of survey No. 18; thence E. 1900 vrs. (Medium grass land)
(Part mountains)

to the place of beginning

R. J. Owen


J. P. Hague

Chain Carriers

I, A. H. Parker, State Surveyor for the State of Texas, do hereby
certify that the foregoing survey was made by me according to law under the direction of the Commissioner of
the General Land Office by establishing base lines for the block to which this survey belongs; that the limits,
boundaries and corners, with the marks, natural and artificial, are truly described in the foregoing Plat and Field
Notes.

Surveyed day of July 1900.

A. H. Parker
State Surveyor for the State of Texas.



The State of Texas,

71

Hudspeth
~~El Paso~~ County,
 or _____ District,

Survey

No. *24*Blk. *61 1/2*FIELD NOTES of a survey of *640*

acres of land made for the Public Free School Fund
 by virtue of an Act of the First Called Session of
 the Twenty-Sixth Legislature, approved February 23,
 1900, providing for the survey and sale of the
 unsurveyed school land. Said land is situated in

Magnetic Variation *11° 15'*
 Angle _____ from Polaris in _____ Elongation
Hudspeth
~~El Paso~~ County, about *4* miles *15* S. *10* W. *Sierra Blanca*

as survey No. *24* in Block No. *61*

BEGINNING AT the N. W. corner of survey No. 23; thence S. 1900 vrs. to the
 S. W. corner of survey No. 23 to a stone mound in a deep gulch in *La*
 mountain; thence W. 1900 vrs. to an earth mound and 3 pits in a valley
 from which Dome Rock bears S. 51° 25' E., Twin Peaks bear N. 43° 10' W.
 thence N. 1900 vrs. to the S. W. corner of survey No. 17; thence E.
 1900 vrs. (Medium grass land) (Part mountains)

to the place of beginning

*R. J. Owen**J. P. Hague*


Chain Carriers

A. H. Parker

I, _____, State Surveyor for the State of Texas, do hereby
 certify that the foregoing survey was made by me according to law under the direction of the Commissioner of
 the General Land Office by establishing base lines for the block to which this survey belongs; that the limits,
 boundaries and corners, with the marks, natural and artificial, are truly described in the foregoing Plat and Field
 Notes.

Surveyed _____ day of *July* 1900.

A. H. Parker
 State Surveyor for the State of Texas.



The State of Texas,

Hudspeth~~El Paso~~

County,

Survey

No. **25**

or

District,

Blk. **61** *1/2*FIELD NOTES of a survey of **640**

acres of land made for the Public Free School Fund by virtue of an Act of the First Called Session of the Twenty-Sixth Legislature, approved February 23, 1900, providing for the survey and sale of the unsurveyed school land. Said land is situated in

Magnetic Variation **11°15'**
 Angle from Polaris in *Hudspeth*
~~El Paso~~ County, about

4
*15**20*
*S. 10 W.**Sierra Blanca*

as survey No. **25** in Block No. **61**

BEGINNING AT the N. W. corner of survey No. 24; thence S. 1900 vrs. to the the S. W. corner of survey No. 24, an earth mound and 3 pits in a valley; thence W. 1900 vrs. to an earth mound and 4 pits in a broad valley from which Twin Peaks bear N. 36½ W., Dome Rock bears S. 53° 20' E.; thence N. 1900 vrs. to a stone mound in a valley near the W. base of a rocky hill from which Dome Rock bears S. 51° E., Twin Peaks bear N. 42° 35' W; thence E. 1900 vrs. (Good grass land)

to the place of beginning

*R. J. Owen**J. P. Hague*


Chain Carriers

I, *A. H. Barker*, State Surveyor for the State of Texas, do hereby

certify that the foregoing survey was made by me according to law under the direction of the Commissioner of the General Land Office by establishing base lines for the block to which this survey belongs; that the limits, boundaries and corners, with the marks, natural and artificial, are truly described in the foregoing Plat and Field Notes.

Surveyed day of **July** *1900* 1900.

A. H. Barker
 State Surveyor for the State of Texas.



The State of Texas,

Hudspeth~~El Paso~~

County,

Survey

No. 1

or

District,

Blk. 62 1/2FIELD NOTES of a survey of 640

acres of land made for the Public Free School Fund by virtue of an Act of the First Called Session of the Twenty-Sixth Legislature, approved February 23, 1900, providing for the survey and sale of the unsurveyed school land. Said land is situated in

Angle from Polaris in Elongation*Hudspeth*~~El Paso~~

County, about

3
20

miles

West
S. 20 W.*Sierra Blanca*

from center of County, and known

as survey No. 1 in Block No. 62BEGINNING AT the N. W. corner of survey No. 5, Block 61, ^{1/2} an earth mound

and 4 pits in a valley from which the monument on Sierra Blanca bears

N. 20° 54' W., a large rock on S. point of a mountain bears due W.

the G. H. & S. A. Ry. track bears E. 831 vrs., and the S. E. corner

of section 48, Tsp. No. 7, Block 71, T. & P. Ry. Co., bears E. 2700

vrs.; thence S. 1900 vrs. to the S W. corner of said survey No. 5;

thence W. 1900 vrs.; thence N. 1900 vrs. to the S. line of survey No.

46 in said Tsp. No. 7,; thence E. 1900 vrs. (Medium grass land)

Part mountains)

to the place of beginning

R. J. Owen


J. P. Hague

Chain Carriers

I, A. H. Parker, State Surveyor for the State of Texas, do hereby

certify that the foregoing survey was made by me according to law under the direction of the Commissioner of the General Land Office by establishing base lines for the block to which this survey belongs; that the limits, boundaries and corners, with the marks, natural and artificial, are truly described in the foregoing Plat and Field Notes.

Surveyed July day of 1900.*A. H. Parker*
State Surveyor for the State of Texas.



The State of Texas,

*Hudspeth**El Paso*

County,

Survey

No. *2*

or

District,

Blk. *62 1/2*FIELD NOTES of a survey of *640*

acres of land made for the Public Free School Fund by virtue of an Act of the First Called Session of the Twenty-Sixth Legislature, approved February 23, 1900, providing for the survey and sale of the unsurveyed school land. Said land is situated in

Magnetic Variation *11° 15'*

Angle from Polaris in Elongation

*Hudspeth**El Paso*

County, about

*4**20*

miles

*W**S. 20 W.**Sierra Blanca*

from center of County, and known

as survey No. *2* in Block No. *62*

BEGINNING AT the N. W. corner of survey No. 1; thence S. 1900 vrs. to the S. W. corner of survey No. 1; thence W. 1900 vrs.; thence N. 1900 vrs. to the S. line of survey No. 45, Tsp. No. 7, Block 71, T. & P. Ry. CO.; thence E. 1900 vrs. (Medium grassland) (Mountains)

to the place of beginning


*R. J. Owen**J. P. Hague*

Chain Carriers

I, *A. H. Parker*, State Surveyor for the State of Texas, do hereby certify that the foregoing survey was made by me according to law under the direction of the Commissioner of the General Land Office by establishing base lines for the block to which this survey belongs; that the limits, boundaries and corners, with the marks, natural and artificial, are truly described in the foregoing Plat and Field Notes.

Surveyed day of *July* 1900.

A. H. Parker
State Surveyor for the State of Texas.



The State of Texas,

Hudspeth
El Paso

County,

Survey

No. **3**

or

District,

Blk. **62 1/2**FIELD NOTES of a survey of **640**

acres of land made for the Public Free School Fund by virtue of an Act of the First Called Session of the Twenty-Sixth Legislature, approved February 23, 1900, providing for the survey and sale of the unsurveyed school land. Said land is situated in

Magnetic Variation

11°15'

Angle from Polaris in Elongation

Hudspeth
El Paso

County, about

6
20miles **S. 20 W.**

from center of County, and known

as survey No. **3** in Block No. **62**

BEGINNING AT the N. W. corner of survey No. 2; thence S. 1900 vrs. to the the S. W. corner of survey No. 2; thence W. 1900 vrs.; thence N. 1900 vrs. to the S. line of survey No. 44, Tsp. No. 7, Block 71, T. & P. Ry. Co.; thence E. 1900 vrs. (Medium grass land) (Mountains)

to the place of beginning


R. J. Owen**J. P. Hague**

Chain Carriers

I, **A. H. Parker**, State Surveyor for the State of Texas, do hereby certify that the foregoing survey was made by me according to law under the direction of the Commissioner of the General Land Office by establishing base lines for the block to which this survey belongs; that the limits, boundaries and corners, with the marks, natural and artificial, are truly described in the foregoing Plat and Field Notes.

Surveyed day of **July** 1900.

A. H. Parker
State Surveyor for the State of Texas.



The State of Texas,

Robinson
El Paso County,

or _____ District,

Survey

No. 4Blk. 62 ^{1/2}FIELD NOTES of a survey of 640

acres of land made for the Public Free School Fund
 by virtue of an Act of the First Called Session of
 the Twenty-Sixth Legislature, approved February 23,
 1900, providing for the survey and sale of the
 unsurveyed school land. Said land is situated in

Angle _____ from Polaris in _____ Elongation

Robinson
El Paso County, about 7 miles S. 20 W. from center of County, and known

as survey No. 4 in Block No. 62

BEGINNING AT the N. W. corner of survey No. 3; thence S. 1900 vrs. to
 the S. W. corner of survey No. 3; thence W. 1900 vrs.; thence N.
 1900 vrs. to the S. line of survey No. 43, Tsp. No. 7, Block 71, T. &
 P. Ry. Co.; thence E. 1900 vrs. (Medium grass land)

to the place of beginning


R. J. OwenJ. P. Hague

Chain Carriers

I, A. H. Parker, State Surveyor for the State of Texas, do hereby
 certify that the foregoing survey was made by me according to law under the direction of the Commissioner of
 the General Land Office by establishing base lines for the block to which this survey belongs; that the limits,
 boundaries and corners, with the marks, natural and artificial, are truly described in the foregoing Plat and Field
 Notes.

Surveyed _____ day of July 1900.

A. H. Parker
 State Surveyor for the State of Texas.



The State of Texas,

Hudspeth
~~El Paso~~

County,

Survey

No. 5

or

District,

Blk. 62 1/2

FIELD NOTES of a survey of 843 000

acres of land made for the Public Free School Fund by virtue of an Act of the First Called Session of the Twenty-Sixth Legislature, approved February 23, 1900, providing for the survey and sale of the unsurveyed school land. Said land is situated in

Magnetic Variation 110°15'

Angle from Polaris in Elongation

Hudspeth
~~El Paso~~

County, about

8
~~20~~

miles

*W**Sierra Blanca*

from center of County, and known

as survey No. 5 in Block No. 62

BEGINNING AT the N. W. corner of survey No. 4; thence S. 1900 vrs. to the the S. W. corner of survey No. 4; thence W. 2504 vrs.; thence N. 1900 vrs. to the S. line of survey No. 48, Tsp. No. 7, Block 72, T. & P. Ry. Co.; thence E. 2504 vrs. Medium grass land (mountains)

to the place of beginning

R. J. Owen


J. P. Hague

Chain Carriers

I, A. H. Parker, State Surveyor for the State of Texas, do hereby certify that the foregoing survey was made by me according to law under the direction of the Commissioner of the General Land Office by establishing base lines for the block to which this survey belongs; that the limits, boundaries and corners, with the marks, natural and artificial, are truly described in the foregoing Plat and Field Notes.

Surveyed day of July 1900.

A. H. Parker
State Surveyor for the State of Texas.



The State of Texas,

Survey

El Paso

County,

No. 6

or

District,

Blk. 62 1/2

FIELD NOTES of a survey of 843

acres of land made for the Public Free School Fund by virtue of an Act of the First Called Session of the Twenty-Sixth Legislature, approved February 23, 1900, providing for the survey and sale of the unsurveyed school land. Said land is situated in

Magnetic Variation 11° 15'

Angle from Polaris in Elongation

El Paso

County, about

20

miles S. 20 W.

from center of County, and known

as survey No. 6

in Block No.

62

BEGINNING AT the S. W. corner of survey No. 5; thence E. 2504 vrs. to the S. E. corner of survey No. 5; thence S. 1900 vrs.; thence W. 2504 vrs.; thence N. 1900 vrs. (Medium grass land) (Mountains)

to the place of beginning

R. J. Owen

J. P. Hague


Chain Carriers

A. H. Parker

I, _____, State Surveyor for the State of Texas, do hereby certify that the foregoing survey was made by me according to law under the direction of the Commissioner of the General Land Office by establishing base lines for the block to which this survey belongs; that the limits, boundaries and corners, with the marks, natural and artificial, are truly described in the foregoing Plat and Field Notes.

Surveyed _____ day of July 1900.

A. H. Parker
State Surveyor for the State of Texas.



The State of Texas,

71

Hudspeth
~~El Paso~~ County, Survey
 No. 7
 or District, Blk. 62 1/2

FIELD NOTES of a survey of 640X

acres of land made for the Public Free School Fund
 by virtue of an Act of the First Called Session of
 the Twenty-Sixth Legislature, approved February 23,
 1900, providing for the survey and sale of the
 unsurveyed school land. Said land is situated in

Magnetic Variation 11° 15'

Angle from Polaris in Elongation

Hudspeth
~~El Paso~~ County, about 6 1/2 miles W *Sierra Blanca*
~~S. 20 W.~~ from center of County, and known
 as survey No. 7 in Block No. 62

BEGINNING AT the N. E. corner of survey No. 6; thence S. 1900 vrs. to
 the S. E. corner of survey No. 6; thence E. 1900 vrs.; thence N.
 1900 vrs.; thence W. 1900 vrs. (Medium grass land) (Mountains)

to the place of beginning


R. J. OwenJ. P. Hague

Chain Carriers

I, A. H. Parker, State Surveyor for the State of Texas, do hereby
 certify that the foregoing survey was made by me according to law under the direction of the Commissioner of
 the General Land Office by establishing base lines for the block to which this survey belongs; that the limits,
 boundaries and corners, with the marks, natural and artificial, are truly described in the foregoing Plat and Field
 Notes.

Surveyed day of July 1900.

A. H. Parker
 State Surveyor for the State of Texas.



The State of Texas,

Hudspeth
El Paso County, Survey No. 8
or District, Blk. 62 1/2

FIELD NOTES of a survey of 640

acres of land made for the Public Free School Fund by virtue of an Act of the First Called Session of the Twenty-Sixth Legislature, approved February 23, 1900, providing for the survey and sale of the unsurveyed school land. Said land is situated in

Magnetic Variation 11° 15'

Angle from Polaris in Elongation

Hudspeth
El Paso County, about 6 miles 80° Sierra Blanca
20 miles S. 20 W. from center of County, and known as survey No. 8 in Block No. 62

BEGINNING AT the N. E. corner of survey no. 7; thence S. 1900 vrs. to the S. E. corner of survey No. 7; thence E. 1900 vrs.; thence N. 1900 vrs.; thence W. 1900 vrs. (Medium grass land) (Mountains)


to the place of beginning

R. J. Owen
J. P. Hague } Chain Carriers

I, A. H. Parker, State Surveyor for the State of Texas, do hereby certify that the foregoing survey was made by me according to law under the direction of the Commissioner of the General Land Office by establishing base lines for the block to which this survey belongs; that the limits, boundaries and corners, with the marks, natural and artificial, are truly described in the foregoing Plat and Field Notes.

Surveyed day of July 1900.

A. H. Parker
State Surveyor for the State of Texas.



Magnetic Variation.....11°15'

Angle.....from Polaris in.....Elongation

Hudspeth
~~El Paso~~ County, about ~~20~~⁵ miles ~~S. 20 W.~~⁸⁰ from center of County, and known
 as survey No. 9 in Block No. 62

BEGINNING AT the N. E. corner of survey No. 8; thence S. 1900 vrs. to
 the S. E. corner of survey No. 8; thence E. 1900 vrs.; thence N.
 1900 vrs.; thence W. 1900 vrs. (Medium grass land) (Mountains)

to the place of beginning

R. J. OwenJ. P. Hague

Chain Carriers

I, A. H. Parker, State Surveyor for the State of Texas, do hereby
 certify that the foregoing survey was made by me according to law under the direction of the Commissioner of
 the General Land Office by establishing base lines for the block to which this survey belongs; that the limits,
 boundaries and corners, with the marks, natural and artificial, are truly described in the foregoing Plat and Field
 Notes.

Surveyed.....day of July 1900.


A. H. Parker
 State Surveyor for the State of Texas.

The State of Texas,

Hudspeth
~~El Paso~~ County, Survey
 No. 9
 or.....District, Blk. 62 ^{1/2}

FIELD NOTES of a survey of 640

acres of land made for the Public Free School Fund
 by virtue of an Act of the First Called Session of
 the Twenty-Sixth Legislature, approved February 23,
 1900, providing for the survey and sale of the
 unsurveyed school land. Said land is situated in



The State of Texas,

Survey

El Paso County,

No. 10

or District,

Blk. 62 1/2

FIELD NOTES of a survey of 640

acres of land made for the Public Free School Fund
by virtue of an Act of the First Called Session of
the Twenty-Sixth Legislature, approved February 23,
1900, providing for the survey and sale of the
unsurveyed school land. Said land is situated in

Magnetic Variation 11° 15'

Angle from Polaris in Elongation

El Paso County, about 20 miles S. 20 W. from center of County, and known
as survey No. 10 in Block No. 62

BEGINNING AT the N. E. corner of survey No. 9; thence S. 1900 vrs. to
the S. E. corner of survey No. 9; thence E. 1900 vrs. to the S. W.
corner of survey No. 6, Block 61; thence N. 1900 vrs. to the N. W.
corner of said survey No. 6; thence W. 1900 vrs. (Medium grass
land) M (Mountains)

to the place of beginning

R. J. Owen


J. P. Hague

Chain Carriers

I, A. H. Parker, State Surveyor for the State of Texas, do hereby
certify that the foregoing survey was made by me according to law under the direction of the Commissioner of
the General Land Office by establishing base lines for the block to which this survey belongs; that the limits,
boundaries and corners, with the marks, natural and artificial, are truly described in the foregoing Plat and Field
Notes.

Surveyed day of July 1900.

A. H. Parker
State Surveyor for the State of Texas.



The State of Texas,

71

Survey

El Paso

County,

No. 11

or

District,

Blk. 62 1/2

FIELD NOTES of a survey of 640

acres of land made for the Public Free School Fund
by virtue of an Act of the First Called Session of
the Twenty-Sixth Legislature, approved February 23,
1900, providing for the survey and sale of the
unsurveyed school land. Said land is situated in

Magnetic Variation 11° 15'

Angle from Polaris in Elongation

El Paso

County, about

20

miles

S. 20 W.

from center of County, and known

as survey No.

11

in Block No.

62

BEGINNING AT the S. E. corner of survey No. 10; thence S. 1900 vrs. to

the S. W. corner of survey No. 15, Block 6 1/2; thence W. 1900 vrs.;

thence N. 1900 vrs. to the S. W. corner of survey No. 10; thence

E. 1900 vrs.

(Medium grass land)

(Mountains)

to the place of beginning

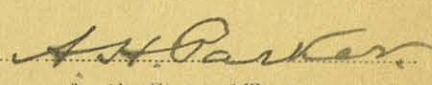
R. J. Owen


J. P. Hague

Chain Carriers

I, A. H. Parker, State Surveyor for the State of Texas, do hereby
certify that the foregoing survey was made by me according to law under the direction of the Commissioner of
the General Land Office by establishing base lines for the block to which this survey belongs; that the limits,
boundaries and corners, with the marks, natural and artificial, are truly described in the foregoing Plat and Field
Notes.

Surveyed day of July 1900.


State Surveyor for the State of Texas.



The State of Texas,

Hudspeth~~El Paso~~

County,

Survey

No. 12

or

District,

Blk. 62 1/2FIELD NOTES of a survey of 640

acres of land made for the Public Free School Fund by virtue of an Act of the First Called Session of the Twenty-Sixth Legislature, approved February 23, 1900, providing for the survey and sale of the unsurveyed school land. Said land is situated in

Magnetic Variation 11° 15'

Angle from Polaris in Elongation

Hudspeth~~El Paso~~

County, about

12
~~20~~miles 70°
S. 20 W.*Sierra Blanca*

from center of County, and known

as survey No. 12 in Block No. 62

BEGINNING AT the N. W. corner of survey No. 11; thence S. 1900 vrs. to the S. W. corner of survey No. 11; thence W. 1900 vrs.; thence N. 1900 vrs.; thence E. 1900 vrs. (Medium grass land) (Mountains)

to the place of beginning


R. J. OwenJ. P. Hague

Chain Carriers

I, A. H. Parker, State Surveyor for the State of Texas, do hereby certify that the foregoing survey was made by me according to law under the direction of the Commissioner of the General Land Office by establishing base lines for the block to which this survey belongs; that the limits, boundaries and corners, with the marks, natural and artificial, are truly described in the foregoing Plat and Field Notes.

Surveyed day of July 1900.

A. H. Parker
State Surveyor for the State of Texas.



Magnetic Variation 11°15'

Angle..... from Polaris in..... Elongation

El Paso County, about 20 miles S. 20 W. from center of County, and known as survey No. 13 in Block No. 62

BEGINNING AT the N. W. corner of survey No. 12; thence S. 1900 vrs. to the S. W. corner of survey No. 12; thence W. 1900 vrs.; thence N. 1900 vrs.; thence E. 1900 vrs. (Medium grass land) (Mountains)

*Cancelled by corrected
Field Notes in
F-144835
2-18-47
HUR*

..... to the place of beginning

R. J. Owen

J. P. Hague

} Chain Carriers

I, A. H. Parker, State Surveyor for the State of Texas, do hereby certify that the foregoing survey was made by me according to law under the direction of the Commissioner of the General Land Office by establishing base lines for the block to which this survey belongs; that the limits, boundaries and corners, with the marks, natural and artificial, are truly described in the foregoing Plat and Field Notes.

Surveyed..... day of July 1900.

A. H. Parker
State Surveyor for the State of Texas.

The State of Texas,

El Paso County,

or..... District,


Survey

No. 13

Blk. 62 1/2

FIELD NOTES of a survey of 640

acres of land made for the Public Free School Fund by virtue of an Act of the First Called Session of the Twenty-Sixth Legislature, approved February 23, 1900, providing for the survey and sale of the unsurveyed school land. Said land is situated in



The State of Texas,

Survey

El Paso County,

No. 14

or District,

Blk. 62 1/2

FIELD NOTES of a survey of 640

acres of land made for the Public Free School Fund by virtue of an Act of the First Called Session of the Twenty-Sixth Legislature, approved February 23, 1900, providing for the survey and sale of the unsurveyed school land. Said land is situated in

Magnetic Variation 11° 15'

Angle from Polaris in Elongation

El Paso County, about 20 miles S. 20 W. from center of County, and known as survey No. 14 in Block No. 62

BEGINNING AT the N. W. corner of survey No. 13; thence S. 1900 vrs. to the S. W. corner of survey No. 13; thence W. 1900 vrs.; thence N. 1900 vrs.; thence E. 1900 vrs. (Medium grass land) (Mountains)

*Cancelled by Correlated
Field Notes in
F-132670
2-18-41
J.H.R.*

to the place of beginning

R. J. Owen


J. P. Hague

Chain Carriers

I, A. H. Parker, State Surveyor for the State of Texas, do hereby certify that the foregoing survey was made by me according to law under the direction of the Commissioner of the General Land Office by establishing base lines for the block to which this survey belongs; that the limits, boundaries and corners, with the marks, natural and artificial, are truly described in the foregoing Plat and Field Notes.

Surveyed day of July 1900.

A. H. Parker
State Surveyor for the State of Texas.



Magnetic Variation $11^{\circ} 15'$

Angle from Polaris in Elongation

Hudspeth
El Paso

County, about

$2\frac{1}{2}$

20

miles

50°
 $S. 20^{\circ} W.$

Sierra Blanca

from center of County, and known

as survey No. 15 in Block No. 62

BEGINNING AT the N. W. corner of survey No. 14; thence S. 1900 vrs. to the S. W. corner of survey No. 14; thence N.W. 2504 vrs.; thence N. 1900 vrs. to the S. W. corner of survey No. 6; thence E. 2504.

(Medium grass land) (Mountains)

to the place of beginning

R. J. Owen

J. P. Hague

Chain Carriers

I, *A. H. Parker*, State Surveyor for the State of Texas, do hereby certify that the foregoing survey was made by me according to law under the direction of the Commissioner of the General Land Office by establishing base lines for the block to which this survey belongs; that the limits, boundaries and corners, with the marks, natural and artificial, are truly described in the foregoing Plat and Field Notes.

Surveyed day of *July* 1900.

A. H. Parker
State Surveyor for the State of Texas.

The State of Texas,

Hudspeth

El Paso

County,

or

District,

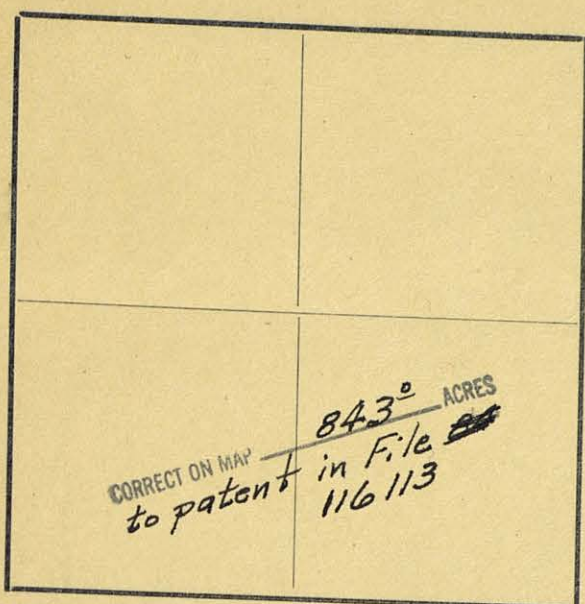
Survey

No. 15

Blk. $62\frac{1}{2}$

FIELD NOTES of a survey of 843

acres of land made for the Public Free School Fund by virtue of an Act of the First Called Session of the Twenty-Sixth Legislature, approved February 23, 1900, providing for the survey and sale of the unsurveyed school land. Said land is situated in



The State of Texas,

HudspethEl Paso County,

or _____ District,

Survey

No. 16Blk. 62 1/2FIELD NOTES of a survey of 843

acres of land made for the Public Free School Fund by virtue of an Act of the First Called Session of the Twenty-Sixth Legislature, approved February 23, 1900, providing for the survey and sale of the unsurveyed school land. Said land is situated in

Magnetic Variation 11° 15'
 Angle _____ from Polaris in _____ Elongation

Hudspeth
El Paso County, about

8 miles 71° Sierra Blanca
20 miles S. 20 W. from center of County, and known

as survey No. 16 in Block No. 62

BEGINNING AT the S. W. corner of survey No. 15; thence E. 2504 vrs. to the S. E. corner of survey No. 15; thence S. 1900 vrs.; thence W. 2504 vrs.; thence N. 1900 vrs. (Medium grass land) (Mountains)

to the place of beginning

R. J. OwenJ. P. Hague


Chain Carriers

I, A. H. Parker, State Surveyor for the State of Texas, do hereby certify that the foregoing survey was made by me according to law under the direction of the Commissioner of the General Land Office by establishing base lines for the block to which this survey belongs; that the limits, boundaries and corners, with the marks, natural and artificial, are truly described in the foregoing Plat and Field Notes.

Surveyed _____ day of July 1900.

PATENTED 8-5-83NO. 255 Vol. 45-BMAILED CO. CLK. 8-25-83

A. H. Parker
 State Surveyor for the State of Texas.



The State of Texas,

Survey

~~El Paso~~ *Hudspeth* County,No. 17

or _____ District,

Blk. 62 1/2FIELD NOTES of a survey of 640 ~~840~~

acres of land made for the Public Free School Fund
by virtue of an Act of the First Called Session of
the Twenty-Sixth Legislature, approved February 23,
1900, providing for the survey and sale of the
unsurveyed school land. Said land is situated in

Magnetic Variation 11° 15'

Angle _____ from Polaris in _____ Elongation

Hudspeth~~El Paso~~

County, about

7~~20~~

miles

70°S. 20 W.*Sierra Blanca*

from center of County, and known

as survey No. 17 in Block No. 62BEGINNING AT the N.E. corner of survey No. 16; thence S. 1900 vrs. tothe S. E. corner of survey No. 16; thence E. 1900 vrs.; thence N.1900 vrs.; thence W. 1900 vrs. (Medium grass land) (Mountains)

to the place of beginning


R. J. OwenJ. P. Hague

Chain Carriers

I, A. H. Parker, State Surveyor for the State of Texas, do hereby
certify that the foregoing survey was made by me according to law under the direction of the Commissioner of
the General Land Office by establishing base lines for the block to which this survey belongs; that the limits,
boundaries and corners, with the marks, natural and artificial, are truly described in the foregoing Plat and Field
Notes.

Surveyed _____ day of July 1900.

A. H. Parker
State Surveyor for the State of Texas.



The State of Texas,

Hudspeth
El Paso County,
or _____ District,

Survey

No. 18

Blk. 62 1/2

FIELD NOTES of a survey of 640

acres of land made for the Public Free School Fund by virtue of an Act of the First Called Session of the Twenty-Sixth Legislature, approved February 23, 1900, providing for the survey and sale of the unsurveyed school land. Said land is situated in

Magnetic Variation 11° 15'

Angle _____ from Polaris in _____ Elongation

El Paso County, about 20 miles S. 20 W. from center of County, and known as survey No. 18 in Block No. 62

BEGINNING AT the N. E. corner of survey No. 17; thence S. 1900 vrs. to the S. E. corner of survey No. 17; thence E. 1900 vrs.; thence N. 1900 vrs.; thence W. 1900 vrs. (Medium grass land) (Mountains)

*Cancelled by Corrected Field Notes
in F-131787-47
2-4-1900*

to the place of beginning

R. J. Owen


J. P. Hague

} Chain Carriers

I, A. H. Parker, State Surveyor for the State of Texas, do hereby certify that the foregoing survey was made by me according to law under the direction of the Commissioner of the General Land Office by establishing base lines for the block to which this survey belongs; that the limits, boundaries and corners, with the marks, natural and artificial, are truly described in the foregoing Plat and Field Notes.

Surveyed _____ day of July 1900.

A. H. Parker
State Surveyor for the State of Texas.



The State of Texas,

71

Hudspeth
El Paso County, Survey
 or _____ District, No. 19
 Blk. 62 1/2

FIELD NOTES of a survey of 640

acres of land made for the Public Free School Fund
 by virtue of an Act of the First Called Session of
 the Twenty-Sixth Legislature, approved February 23,
 1900, providing for the survey and sale of the
 unsurveyed school land. Said land is situated in

Magnetic Variation 11°15'

Angle _____ from Polaris in _____ Elongation

El Paso County, about 20 miles S. 20 W. from center of County, and known
 as survey No. 19 in Block No. 62

BEGINNING AT the N. E. corner of survey No. 18; thence S. 1900 vrs. to
the S. E. corner of survey No. 18; thence E. 1900 vrs.; thence N.
1900 vrs.; thence W. 1900 vrs. (Medium grass land) z (Mountains)

to the place of beginning


R. J. OwenJ. P. Hague

Chain Carriers

I, A. H. Parker, State Surveyor for the State of Texas, do hereby
 certify that the foregoing survey was made by me according to law under the direction of the Commissioner of
 the General Land Office by establishing base lines for the block to which this survey belongs; that the limits,
 boundaries and corners, with the marks, natural and artificial, are truly described in the foregoing Plat and Field
 Notes.

Surveyed _____ day of July 1900.

A. H. Parker
 State Surveyor for the State of Texas.



The State of Texas,

Hudspeth
El Paso County, Survey
 No. 20
 or _____ District, Blk. 62 1/2

FIELD NOTES of a survey of 640

acres of land made for the Public Free School Fund
 by virtue of an Act of the First Called Session of
 the Twenty-Sixth Legislature, approved February 23,
 1900, providing for the survey and sale of the
 unsurveyed school land. Said land is situated in

Magnetic Variation 11° 15'
 Angle _____ from Polaris in _____ Elongation

El Paso County, about 20 miles S. 20 W. from center of County, and known
 as survey No. 20 in Block No. 62

BEGINNING AT the N. E. corner of survey No. 19; thence S. 1900 vrs. to
 the S. E. corner of survey No. 19; thence E. 1900 vrs. to a stone
 mound in a valley near the W. base of a rocky hill from which Dome Rock
 bears S. 51° E., Twin Peaks bear N. 42° 35' W.; thence N. 1900 vrs. to
 a stone mound in a deep gulch in a mountain; thence W. 1900 vrs.
 (Medium grass land) (Part mountains)

*Cancelled by Corrected
 Field Notes in F-131789
 2-4-47
 J. P. R.*

to the place of beginning

R. J. OwenJ. P. Hague


Chain Carriers

I, A. H. Parker, State Surveyor for the State of Texas, do hereby
 certify that the foregoing survey was made by me according to law under the direction of the Commissioner of
 the General Land Office by establishing base lines for the block to which this survey belongs; that the limits,
 boundaries and corners, with the marks, natural and artificial, are truly described in the foregoing Plat and Field
 Notes.

Surveyed _____ day of July 1900.

A. H. Parker
 State Surveyor for the State of Texas.

Certificate at end of this
Volume.



The State of Texas,

Survey

Hudspeth
~~El Paso~~

County,

No. **21**

or District,

Blk. **62 1/2**FIELD NOTES of a survey of **640**

acres of land made for the Public Free School Fund
by virtue of an Act of the First Called Session of
the Twenty-Sixth Legislature, approved February 23,
1900, providing for the survey and sale of the
unsurveyed school land. Said land is situated in

Magnetic Variation **11°15'**

Angle from Polaris in Elongation

Hudspeth
~~El Paso~~

County, about

5

miles

S. 20° W.*Sierra Blanca*

from center of County, and known

as survey No. **21** in Block No. **62**

BEGINNING AT the S. E. corner of survey No. 20 a stone mound in a valley
near the W. base of a rocky hill; thence S. 1900 vrs. to an earth
mound and 4 pits in a broad valley from which Twin Peaks bear N. $36\frac{1}{2}$ ° W.
Dome Rock bears S. $53^{\circ} 20'$ E.; thence W. 1900 vrs.; thence N. 1900
vrs. to the S. W. corner of survey No. 20; thence E. 1900 vrs.

(Good grass land)

to the place of beginning


R. J. Owen**J. P. Hague**

Chain Carriers

I, **A. H. Parker**, State Surveyor for the State of Texas, do hereby
certify that the foregoing survey was made by me according to law under the direction of the Commissioner of
the General Land Office by establishing base lines for the block to which this survey belongs; that the limits,
boundaries and corners, with the marks, natural and artificial, are truly described in the foregoing Plat and Field
Notes.

Surveyed day of **July** 1900.

A. H. Parker
State Surveyor for the State of Texas.



The State of Texas,

Survey

*Hudspeth**El Paso*

County,

No. **22**

or

District,

Blk. **62 1/2**FIELD NOTES of a survey of **640**

acres of land made for the Public Free School Fund by virtue of an Act of the First Called Session of the Twenty-Sixth Legislature, approved February 23, 1900, providing for the survey and sale of the unsurveyed school land. Said land is situated in

Magnetic Variation **11°15'**

Angle from Polaris in Elongation

*Hudspeth**El Paso*

County, about

6
~~20~~

miles

50°
S. 20 W.*Sierra Blanca*

from center of County, and known

as survey No. **22** in Block No. **62**

BEGINNING AT the N. W. corner of survey No. 21; thence S. 1900 vrs. to the S. W. corner of survey No. 21; thence W. 1900 vrs.; thence N. 1900 vrs.; thence E. 1900 vrs. (Medium grass land)

to the place of beginning


*R. J. Owen**J. P. Hague*

Chain Carriers

I, **A. H. Parker**, State Surveyor for the State of Texas, do hereby certify that the foregoing survey was made by me according to law under the direction of the Commissioner of the General Land Office by establishing base lines for the block to which this survey belongs; that the limits, boundaries and corners, with the marks, natural and artificial, are truly described in the foregoing Plat and Field Notes.

Surveyed day of **July** 1900.

A. H. Parker
State Surveyor for the State of Texas.



The State of Texas,

Hudspeth
~~El Paso~~ County,

or _____ District,

Survey

No. **23**Blk. **62 1/2**FIELD NOTES of a survey of **640**

acres of land made for the Public Free School Fund by virtue of an Act of the First Called Session of the Twenty-Sixth Legislature, approved February 23, 1900, providing for the survey and sale of the unsurveyed school land. Said land is situated in

Angle _____ from Polaris in _____ Elongation

Hudspeth
~~El Paso~~ County, about **7** miles **60** *Sierra Blanca*as survey No. **23** in Block No. **62**

BEGINNING AT the N. W. corner of survey No. 22; thence S. 1900 vrs. to the S. W. corner of survey No. 22; thence W. 1900 vrs.; thence N. 1900 vrs.; thence E. 1900 vrs. (Medium grass land)


to the place of beginning

*R. J. Owen**J. P. Hague*

Chain Carriers

I, *A. H. Parker*, State Surveyor for the State of Texas, do hereby certify that the foregoing survey was made by me according to law under the direction of the Commissioner of the General Land Office by establishing base lines for the block to which this survey belongs; that the limits, boundaries and corners, with the marks, natural and artificial, are truly described in the foregoing Plat and Field Notes.

Surveyed _____ day of **July** 1900.*A. H. Parker*
State Surveyor for the State of Texas.



The State of Texas,

Hudspeth
~~El Paso~~

County,

Survey

No. 24

or

District,

Blk. 62 1/2FIELD NOTES of a survey of 640

acres of land made for the Public Free School Fund by virtue of an Act of the First Called Session of the Twenty-Sixth Legislature, approved February 23, 1900, providing for the survey and sale of the unsurveyed school land. Said land is situated in

Magnetic Variation 11°15'

Angle from Polaris in Elongation

Hudspeth~~El Paso~~

County, about

720

miles

60S. 20 W.*Sierra Blanca*

from center of County, and known

as survey No. 24 in Block No. 62

BEGINNING AT the N. W. corner of survey No. 23; thence S. 1900 vrs. to the S. W. corner of survey No. 23; thence W. 1900 vrs.; thence N. 1900 vrs.; thence E. 1900 vrs. (Medium grass land)

to the place of beginning


R. J. OwenJ. P. Hague

Chain Carriers

I, A. H. Parker, State Surveyor for the State of Texas, do hereby certify that the foregoing survey was made by me according to law under the direction of the Commissioner of the General Land Office by establishing base lines for the block to which this survey belongs; that the limits, boundaries and corners, with the marks, natural and artificial, are truly described in the foregoing Plat and Field Notes.

Surveyed day of July 1900.

A. H. Parker
State Surveyor for the State of Texas.



Magnetic Variation 11° 15'

Angle..... from Polaris in..... Elongation

Hudspeth
El Paso County, about 8 1/2 miles 65° Sierra Blanca
20 miles S. 20 W. from center of County, and known
as survey No. 25 in Block No. 62

BEGINNING AT the N. W. corner of survey No. 24; thence S. 1900 vrs. to
the S. W. corner of survey No. 24; thence W. 2504 vrs.; thence N.
1900 vrs.; thence E. 2504 vrs. (Medium grass land)

..... to the place of beginning

R. J. Owen

J. P. Hague


} Chain Carriers

I, A. H. Parker, State Surveyor for the State of Texas, do hereby
certify that the foregoing survey was made by me according to law under the direction of the Commissioner of
the General Land Office by establishing base lines for the block to which this survey belongs; that the limits,
boundaries and corners, with the marks, natural and artificial, are truly described in the foregoing Plat and Field
Notes.

Surveyed..... day of July 1900.

PATENTED 8-5-83
NO. 257 VOL. 45-B
MAILED CO. CLK. 8-25-83

A. H. Parker
State Surveyor for the State of Texas.



The State of Texas,

Survey

El Paso County,

No. 1

or District,

Blk. 63 1/2

FIELD NOTES of a survey of 640

acres of land made for the Public Free School Fund
by virtue of an Act of the First Called Session of
the Twenty-Sixth Legislature, approved February 23,
1900, providing for the survey and sale of the
unsurveyed school land. Said land is situated in

Magnetic Variation 11° 15'

Angle from Polaris in Elongation

El Paso County, about 23 miles S. 40 W. from center of County, and known
as survey No. 1 in Block No. 63

BEGINNING AT the N. W. corner of survey No. 5, Block 62 in the S. line
of survey No. 48, Tsp. No. 7, Block 72, T. & P. Ry. Co.; thence S.
1900 vrs. to the S. W. corner of said survey No. 5; thence W. 1900
vrs.; thence N. 1900 vrs. to the S. line of survey No. 47 in said Tsp.
; thence E. 1900 vrs. (Medium grass land) (Mountains)

to the place of beginning

R. J. Owen


J. P. Hague

Chain Carriers

I, A. H. Parker, State Surveyor for the State of Texas, do hereby
certify that the foregoing survey was made by me according to law under the direction of the Commissioner of
the General Land Office by establishing base lines for the block to which this survey belongs; that the limits,
boundaries and corners, with the marks, natural and artificial, are truly described in the foregoing Plat and Field
Notes.

Surveyed day of July 1900.

A. H. Parker
State Surveyor for the State of Texas.



The State of Texas,

Survey

El Paso

County,

No. 2

or

District,

Blk. 63 1/2

FIELD NOTES of a survey of 640

acres of land made for the Public Free School Fund by virtue of an Act of the First Called Session of the Twenty-Sixth Legislature, approved February 23, 1900, providing for the survey and sale of the unsurveyed school land. Said land is situated in

Magnetic Variation 11° 15'

Angle from Polaris in Elongation

El Paso County, about 23 miles S. 40 W. from center of County, and known as survey No. 2 in Block No. 263

BEGINNING AT the N. W. corner of survey No. 1; thence S. 1900 vrs. to the S. W. corner of survey No. 1; thence W. 1900 vrs.; thence N. 1900 vrs. to the S. line of survey No. 46, Tsp. No. 7, Block 72, T. & P. Ry. Co.; thence E. 1900 vrs. (Medium grass land) (Mountains)

to the place of beginning

R. J. Owen

J. P. Hague

Chain Carriers

I, A. H. Parker, State Surveyor for the State of Texas, do hereby certify that the foregoing survey was made by me according to law under the direction of the Commissioner of the General Land Office by establishing base lines for the block to which this survey belongs; that the limits, boundaries and corners, with the marks, natural and artificial, are truly described in the foregoing Plat and Field Notes.

Surveyed day of July 1900.

A. H. Parker
State Surveyor for the State of Texas.



The State of Texas,

Hudspeth~~El Paso~~

County,

Survey

No. 3

or

District,

Blk. 63 1/2FIELD NOTES of a survey of 640

acres of land made for the Public Free School Fund
by virtue of an Act of the First Called Session of
the Twenty-Sixth Legislature, approved February 23,
1900, providing for the survey and sale of the
unsurveyed school land. Said land is situated in

Magnetic Variation 11°15'

Angle from Polaris in Elongation

Hudspeth~~El Paso~~

County, about

1023

miles

WestS. 40 W.Sierra Blanca

from center of County, and known

as survey No. 3 in Block No. 63 1/2BEGINNING AT the N. W. corner of survey No. 2; thence S. 1900 vrs. tothe S. W. corner of survey No. 2; thence W. 1900 vrs.; thence N.1900 vrs.. to the S. line of survey No. 45, Tsp. No. 7, Block 72, T. &P. Ry. Co.; thence E. 1900 vrs.; (Medium grass land) (Mountains)

PATENTED

7/14/82

NO.

49

VOL.

45 B

MAILED CO. CLK.

7/28/82mm

to the place of beginning


R. J. OwenJ. P. Hague

Chain Carriers

I, A. H. Parker, State Surveyor for the State of Texas, do hereby
certify that the foregoing survey was made by me according to law under the direction of the Commissioner of
the General Land Office by establishing base lines for the block to which this survey belongs; that the limits,
boundaries and corners, with the marks, natural and artificial, are truly described in the foregoing Plat and Field
Notes.

Surveyed day of July 1900.

A. H. Parker
State Surveyor for the State of Texas.



The State of Texas,

Survey

~~El Paso~~ *Hudspeth* County,No. *4*

or _____ District,

Blk. *63 1/2*FIELD NOTES of a survey of *640*

acres of land made for the Public Free School Fund
by virtue of an Act of the First Called Session of
the Twenty-Sixth Legislature, approved February 23,
1900, providing for the survey and sale of the
unsurveyed school land. Said land is situated in

Magnetic Variation *11°15'*

Angle _____ from Polaris in _____ Elongation _____

Hudspeth
~~El Paso~~ County, about *11* miles *West* *Sierra Blanca*
4 as survey No. *4* in Block No. *63 1/2*
S. 40 W. from center of County, and known

BEGINNING AT *the N. W. corner of survey No. 3; thence S. 1900 vrs. to*
the S. W. corner of survey No. 3; thence W. 1900 vrs.; thence N.
1900 vrs. to the S. line of survey No. 44, Tsp. 7, Block 72, T. & P.
Ry. Co.; thence E. 1900 vrs. (Medium grass land) (Mountains)

to the place of beginning


*R. J. Owen**J. P. Hague*

Chain Carriers

I, *A. H. Parker*, State Surveyor for the State of Texas, do hereby
certify that the foregoing survey was made by me according to law under the direction of the Commissioner of
the General Land Office by establishing base lines for the block to which this survey belongs; that the limits,
boundaries and corners, with the marks, natural and artificial, are truly described in the foregoing Plat and Field
Notes.

Surveyed _____ day of *July* 1900.

A. H. Parker
State Surveyor for the State of Texas.



The State of Texas,

Hudspeth~~El Paso~~

County,

Survey

No. *5*

or _____ District,

Blk. *63 1/2*FIELD NOTES of a survey of *640*

acres of land made for the Public Free School Fund by virtue of an Act of the First Called Session of the Twenty-Sixth Legislature, approved February 23, 1900, providing for the survey and sale of the unsurveyed school land. Said land is situated in

Magnetic Variation *11° 15'*

Angle _____ from Polaris in _____ Elongation

Hudspeth~~El Paso~~

County, about

12
~~23~~

miles

West~~S. 40 W.~~*Sierra Blanca*

from center of County, and known

as survey No. *5* in Block No. *63 1/2*

BEGINNING AT the N. W. corner of survey No. 4; thence S. 1900 vrs. to the S. W. corner of survey No. 4; thence W. 1900 vrs. to the S. E. corner of survey No. 1, Block 64; thence N. at 1430 vrs. a mound of rocks on a small ridge from which the N. peak of Quitman mountains bears S. 81° E., Sierra Blanca peak bears N. 61½ E., at 1900 vrs. the S. line of survey No. 43, Tsp. No. 7, Block 72, T. & P. Ry. Co.; thence E. 1900 vrs. (Medium grass land)

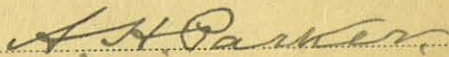
PATENTED *7/16/82*NO. *50* VOL. *45-B*MAILED CO. CLK. *7/28/82*


to the place of beginning

*Edgar Sparks**Jesse Widmann*

Chain Carriers

I, *A. H. Parker*, State Surveyor for the State of Texas, do hereby certify that the foregoing survey was made by me according to law under the direction of the Commissioner of the General Land Office by establishing base lines for the block to which this survey belongs; that the limits, boundaries and corners, with the marks, natural and artificial, are truly described in the foregoing Plat and Field Notes.

Surveyed _____ day of *July* 1900.

State Surveyor for the State of Texas.



The State of Texas,

Hudspeth
El Paso County,
or _____ District,

Survey
No. 6
Blk. 63 1/2

FIELD NOTES of a survey of 640
acres of land made for the Public Free School Fund
by virtue of an Act of the First Called Session of
the Twenty-Sixth Legislature, approved February 23,
1900, providing for the survey and sale of the
unsurveyed school land. Said land is situated in

Magnetic Variation 11° 15'

Angle _____ from Polaris in _____ Elongation

Hudspeth
El Paso County, about 12 23 miles S. 78° W.
S. 40 W. from Sierra Blanca center of County, and known
as survey No. 6 in Block No. 63 1/2

BEGINNING AT the S. W. corner of survey No. 5; thence E. 1900 vrs. to the
S. E. corner of survey No. 5; thence S. 1900 vrs.; thence W. 1900
vrs.; thence N. 1900 vrs. (Medium grass land)

PATENTED 7/16/82
NO. 51 VOL. 45-B
MAILED CO. CLK. 7/28/82
m.w.


to the place of beginning

R. J. Owen
J. P. Hague } Chain Carriers

I, A. H. Parker, State Surveyor for the State of Texas, do hereby
certify that the foregoing survey was made by me according to law under the direction of the Commissioner of
the General Land Office by establishing base lines for the block to which this survey belongs; that the limits,
boundaries and corners, with the marks, natural and artificial, are truly described in the foregoing Plat and Field
Notes.

Surveyed _____ day of July 1900.

A. H. Parker
State Surveyor for the State of Texas.



The State of Texas,

Hudspeth
~~El Paso~~

County,

Survey

No. *7*

or

District,

Blk. *63 1/2*

FIELD NOTES of a survey of *640*

acres of land made for the Public Free School Fund by virtue of an Act of the First Called Session of the Twenty-Sixth Legislature, approved February 23, 1900, providing for the survey and sale of the unsurveyed school land. Said land is situated in

Magnetic Variation *11°15'*

Angle from Polaris in Elongation

Hudspeth
~~El Paso~~

County, about

11
~~23~~

miles

S. 78° W.
~~S. 40 W.~~

from center of County, and known

as survey No.

7

in Block No.

63 1/2

BEGINNING AT the N. E. corner of survey No. 6; thence S. 1900 vrs. to

the S. E. corner of survey No. 6; thence E. 1900 vrs.; thence N.

1900 vrs.; thence W. 1900 vrs. (Medium grass land)

PATENTED

7/16/1982

NO.

52

VOL.

45-B

MAILED CO. CLK.

7/28/82

to the place of beginning

R. J. Owen

J. P. Hague


Chain Carriers

A. H. Parker

I, _____, State Surveyor for the State of Texas, do hereby certify that the foregoing survey was made by me according to law under the direction of the Commissioner of the General Land Office by establishing base lines for the block to which this survey belongs; that the limits, boundaries and corners, with the marks, natural and artificial, are truly described in the foregoing Plat and Field Notes.

Surveyed _____ day of *July* 1900.

A. H. Parker
State Surveyor for the State of Texas.



The State of Texas,

Hudspeth~~El Paso~~ County,

or _____ District,

Survey

No. 8Blk. 63 1/2FIELD NOTES of a survey of 640

acres of land made for the Public Free School Fund
by virtue of an Act of the First Called Session of
the Twenty-Sixth Legislature, approved February 23,
1900, providing for the survey and sale of the
unsurveyed school land. Said land is situated in

Magnetic Variation

11°15'

Angle _____ from Polaris in _____ Elongation

Hudspeth~~El Paso~~

County, about

10~~23~~

miles

S. 77° W.S. 40 W.*Sierra Blanca*

from center of County, and known

as survey No. 8 in Block No. 63 1/2

BEGINNING AT the N. E. corner of survey No. 7; thence S. 1900 vrs. to
the S. E. corner of survey No. 7; thence W. E. 1900 vrs.; thence N.
1900 vrs.; thence W. 1900 vrs. (Medium grass land)

PATENTED

7/16/82

NO.

53

VOL.

45 B (45)

MAILED CO. CLK.

7/28/82

to the place of beginning


R. J. OwenJ. P. Hague

Chain Carriers

I, A. H. Parker, State Surveyor for the State of Texas, do hereby
certify that the foregoing survey was made by me according to law under the direction of the Commissioner of
the General Land Office by establishing base lines for the block to which this survey belongs; that the limits,
boundaries and corners, with the marks, natural and artificial, are truly described in the foregoing Plat and Field
Notes.

Surveyed _____ day of July 1900.

A. H. Parker
State Surveyor for the State of Texas.



The State of Texas,

Hudspeth~~El Paso~~

County,

Survey

No. *9*

or District,

Blk. *63 1/2*FIELD NOTES of a survey of *640*

acres of land made for the Public Free School Fund
by virtue of an Act of the First Called Session of
the Twenty-Sixth Legislature, approved February 23,
1900, providing for the survey and sale of the
unsurveyed school land. Said land is situated in

Magnetic Variation *11° 15'*

Angle from Polaris in Elongation

Hudspeth~~El Paso~~

County, about

9~~23~~

miles

S. 76° W~~S. 40 W~~*Sierra Blanca*

from center of County, and known

as survey No. *9* in Block No. *63*

BEGINNING AT the N. E. corner of survey No. 8; thence S. 1900 vrs. to
the S. E. corner of survey No. 8; thence E. 1900 vrs.; thence N.
1900 vrs.; thence W. 1900 vrs. (Medium grass land)

to the place of beginning

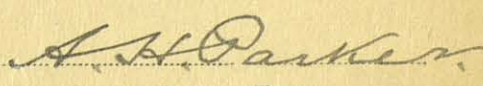
152247
OK
4/13/64
JH/M
R. J. Owen


J. P. Hague

Chain Carriers

I, *A. H. Parker*, State Surveyor for the State of Texas, do hereby

certify that the foregoing survey was made by me according to law under the direction of the Commissioner of
the General Land Office by establishing base lines for the block to which this survey belongs; that the limits,
boundaries and corners, with the marks, natural and artificial, are truly described in the foregoing Plat and Field
Notes.

Surveyed day of *July* 1900.

State Surveyor for the State of Texas.



The State of Texas,

Hudspeth~~El Paso~~

County,

or District,

Survey

No. **10**Blk. **63 1/2**FIELD NOTES of a survey of **640**

acres of land made for the Public Free School Fund
by virtue of an Act of the First Called Session of
the Twenty-Sixth Legislature, approved February 23,
1900, providing for the survey and sale of the
unsurveyed school land. Said land is situated in

Magnetic Variation **11°15'**

Angle from Polaris in Elongation

Hudspeth~~El Paso~~County, about **23** miles **S. 40 W.** from center of County, and knownas survey No. **10** in Block No. **63 1/2**

BEGINNING AT **the N. E. corner of survey No. 9; thence S. 1900 vrs. to**
the S. E. corner of survey No. 9; thence E. 1900 vrs. to the S. W.
corner of survey No. 6, Block 62; thence N. 1900 vrs. to the S. E.
corner of survey No. 1; thence W. 1900 vrs. (Medium grass land)
(Mountains)

*Patented
on Connected Notes*

to the place of beginning

R. J. Owen**J. P. Hague**


Chain Carriers

A. H. Parker

I,, State Surveyor for the State of Texas, do hereby
certify that the foregoing survey was made by me according to law under the direction of the Commissioner of
the General Land Office by establishing base lines for the block to which this survey belongs; that the limits,
boundaries and corners, with the marks, natural and artificial, are truly described in the foregoing Plat and Field
Notes.

Surveyed day of **July** 1900.

A. H. Parker
State Surveyor for the State of Texas.



The State of Texas,

Hudspeth~~El Paso~~

County,

or

District,

Survey

No. 11Blk. 63 1/2FIELD NOTES of a survey of 640

acres of land made for the Public Free School Fund
by virtue of an Act of the First Called Session of
the Twenty-Sixth Legislature, approved February 23,
1900, providing for the survey and sale of the
unsurveyed school land. Said land is situated in

Magnetic Variation 11° 15'

Angle from Polaris in Elongation

Hudspeth~~El Paso~~

County, about

9~~23~~

miles

S. 80° W.
~~S. 40° W.~~*Sierra Blanca*

from center of County, and known

as survey No. 11 in Block No. 63 1/2

BEGINNING AT the S. E. corner of survey No. 10; thence S. 1900 vrs. to
the S. W. corner of survey No. 15, Block 62; thence W. 1900 vrs.
thence N. 1900 vrs. to the S. W. corner of survey No. 10; thence E.
1900 vrs. (Medium grass land) (Mountains)

to the place of beginning


R. J. OwenJ. P. Hague

Chain Carriers

I, A. H. Parker, State Surveyor for the State of Texas, do hereby
certify that the foregoing survey was made by me according to law under the direction of the Commissioner of
the General Land Office by establishing base lines for the block to which this survey belongs; that the limits,
boundaries and corners, with the marks, natural and artificial, are truly described in the foregoing Plat and Field
Notes.

Surveyed July day of July 1900.

A. H. Parker
State Surveyor for the State of Texas.



The State of Texas,

Hudspeth
~~El Paso~~

County,

Survey

No. *12*

or

District,

Blk. *63 1/2*FIELD NOTES of a survey of *640*

acres of land made for the Public Free School Fund
by virtue of an Act of the First Called Session of
the Twenty-Sixth Legislature, approved February 23,
1900, providing for the survey and sale of the
unsurveyed school land. Said land is situated in

Magnetic Variation *11° 15'*

Angle from Polaris in Elongation

Hudspeth
~~El Paso~~ County, about *10*
~~23~~ miles *S. 80° W. Sierra Blanca*
~~S. 40 W.~~ from center of County, and known
as survey No. *12* in Block No. *63 1/2*

BEGINNING AT the N. W. corner of survey No. 11; thence S. 1900 vrs. to

the S. W. corner of survey No. 11; thence W. 1900 vrs. thence N.

1900 vrs.; thence E. 1900 vrs. (Medium grass land) (Mountains)

to the place of beginning

*R. J. Owen**J. P. Hague*

Chain Carriers

I, *A. H. Parker*, State Surveyor for the State of Texas, do hereby

certify that the foregoing survey was made by me according to law under the direction of the Commissioner of
the General Land Office by establishing base lines for the block to which this survey belongs; that the limits,
boundaries and corners, with the marks, natural and artificial, are truly described in the foregoing Plat and Field
Notes.

Surveyed day of *July* 1900.*A. H. Parker*
State Surveyor for the State of Texas.

The State of Texas,

Hudspeth~~El Paso~~

County,

or

District,

Survey

No. *13*Blk. *63 1/2*FIELD NOTES of a survey of *640*

acres of land made for the Public Free School Fund
by virtue of an Act of the First Called Session of
the Twenty-Sixth Legislature, approved February 23,
1900, providing for the survey and sale of the
unsurveyed school land. Said land is situated in

Magnetic Variation

11°15'

Angle from Polar's in Elongation

Hudspeth~~El Paso~~

County, about

11

miles

*S. 80° W**Sierra Blanca*~~S. 40° W~~

from center of County, and known

as survey No.

13

in Block No.

63 1/2

BEGINNING AT the N. W. corner of survey No. 12; thence S. 1900 vrs. to

the S. W. corner of survey No. 12; thence W. 1900 vrs.; thence N.

1900 vrs.; thence E. 1900 vrs. (Medium grass land) (Mountains)

to the place of beginning

*R. J. Owen**J. P. Hague*

Chain Carriers

A. H. Parker


I,

State Surveyor for the State of Texas, do hereby

certify that the foregoing survey was made by me according to law under the direction of the Commissioner of
the General Land Office by establishing base lines for the block to which this survey belongs; that the limits,
boundaries and corners, with the marks, natural and artificial, are truly described in the foregoing Plat and Field
Notes.

Surveyed day of *July* 1900.

A. H. Parker
State Surveyor for the State of Texas.



The State of Texas,

Hudspeth~~El Paso~~

County,

Survey

No. *14*

or

District,

Blk. *63 1/2*FIELD NOTES of a survey of *640*

acres of land made for the Public Free School Fund
by virtue of an Act of the First Called Session of
the Twenty-Sixth Legislature, approved February 23,
1900, providing for the survey and sale of the
unsurveyed school land. Said land is situated in

Magnetic Variation *11° 15'*

Angle from Polaris in Elongation

Hudspeth
~~El Paso~~

County, about

12
~~23~~

miles

*S. 79° W.**Sierra Blanca*~~S. 40 W.~~

from center of County, and known

as survey No. *14* in Block No. *63*

BEGINNING AT the N. W. corner of survey No. 13; thence S. 1900 vrs. to

the S. W. corner of survey No. 13; thence W. 1900 vrs.; thence N.

1900 vrs.; ^Ethence ~~W.~~ 1900 vrs. (Medium grass l and) (Mountains)*{ Should be E. 1900 }**Done*

PATENTED

7/10/82

NO.

54

VOL.

45 B

MAILED CO. CLK.

7/28/82

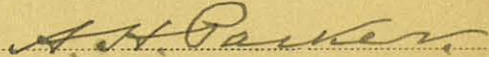
to the place of beginning


Edgar Sparks

Jesse Widmann

Chain Carriers

I, *A. H. Parker*, State Surveyor for the State of Texas, do hereby
certify that the foregoing survey was made by me according to law under the direction of the Commissioner of
the General Land Office by establishing base lines for the block to which this survey belongs; that the limits,
boundaries and corners, with the marks, natural and artificial, are truly described in the foregoing Plat and Field
Notes.

Surveyed day of *July* 1900.

State Surveyor for the State of Texas.



The State of Texas,

Hudspeth~~El Paso~~

County,

Survey

No. 15

or

District,

Blk. 63 1/2

FIELD NOTES of a survey of 640

acres of land made for the Public Free School Fund
by virtue of an Act of the First Called Session of
the Twenty-Sixth Legislature, approved February 23,
1900, providing for the survey and sale of the
unsurveyed school land. Said land is situated in

Magnetic Variation 11° 15'

Angle from Polaris in Elongation

Hudspeth~~El Paso~~

County, about

13
~~25~~

miles

*581° W**Sierra Blanca*~~5.40 W.~~

from center of County, and known

as survey No. 15 in Block No. 63 1/2

BEGINNING AT the N. W. corner of survey No. 14; thence S. 1900 vrs. to
the S. W. corner of survey No. 14; thence W. 1900 vrs. to the S. E.
corner of survey No. 11, Block 64; thence N. 1900 vrs. to the S. W.
corner of survey No. 6; thence E. 1900 vrs. (Medium grass land)

PATENTED

7/14/1982

NO.

55

VOL.

45-B

MAILED CO. CLK.

*7/28/1982**mm*

to the place of beginning


*Edgar Sparks**Jesse Widmann*

Chain Carriers

I, *A. H. Parker*, State Surveyor for the State of Texas, do hereby
certify that the foregoing survey was made by me according to law under the direction of the Commissioner of
the General Land Office by establishing base lines for the block to which this survey belongs; that the limits,
boundaries and corners, with the marks, natural and artificial, are truly described in the foregoing Plat and Field
Notes.

Surveyed day of July 1900.

A. H. Parker
State Surveyor for the State of Texas.



The State of Texas,

*Hudspeth**El Paso* County,

or District,

Survey

No. *16*Blk. *63 1/2*FIELD NOTES of a survey of *640*

acres of land made for the Public Free School Fund
by virtue of an Act of the First Called Session of
the Twenty-Sixth Legislature, approved February 23,
1900, providing for the survey and sale of the
unsurveyed school land. Said land is situated in

Magnetic Variation *11° 15'*

Angle from Polaris in Elongation

*Hudspeth**El Paso*County, about *13*miles *78*S. *40* W.*Sierra Blanca*

from center of County, and known

as survey No. *16* in Block No. *63 1/2*

BEGINNING AT the S. W. corner of survey No. 15; thence S. 1900 vrs. to

the S. E. corner of survey No. 19, Block 64; thence E. 1900 vrs.;

thence N. 1900 vrs. to the S. E. corner of survey No. 15; thence W.

1900 vrs. (Medium grass land)

PATENTED *2/27/1981*NO. *257* VOL. *44-B*MAILED CO. CLK. *3/10/81**mlw*

to the place of beginning


*Edgar Sparks**Jesse Widmann*

Chain Carriers

I, *A. H. Parker*, State Surveyor for the State of Texas, do hereby

certify that the foregoing survey was made by me according to law under the direction of the Commissioner of
the General Land Office by establishing base lines for the block to which this survey belongs; that the limits,
boundaries and corners, with the marks, natural and artificial, are truly described in the foregoing Plat and Field
Notes.

Surveyed day of *July* 1900.*A. H. Parker*
State Surveyor for the State of Texas.



The State of Texas,

Hudspeth
~~El Paso~~

County,

Survey

No. *17*

or

District,

Blk. *63 1/2*FIELD NOTES of a survey of *640*

acres of land made for the Public Free School Fund
by virtue of an Act of the First Called Session of
the Twenty-Sixth Legislature, approved February 23,
1900, providing for the survey and sale of the
unsurveyed school land. Said land is situated in

Magnetic Variation *11° 15'*

Angle from Polaris in Elongation

Hudspeth
~~El Paso~~

County, about

12
~~23~~

miles

~~S. 40° W.~~
*S. 78° W.**Sierra Blanca*

from center of County, and known

as survey No. *17* in Block No. *63 1/2*

BEGINNING AT the N. E. corner of survey No. 16; thence S. 1900 vrs. to

the S. E. corner of survey No. 16; thence E. 1900 vrs.; thence N.

1900 vrs.; thence W. 1900 vrs. (medium grass land)

PATENTED *7/16/1982*NO. *54* VOL. *45-B*MAILED CO. CLK. *7/28/82*
mw

to the place of beginning


*Edgar Sparks**Jesse Widmann*

Chain Carriers

I, *A. H. Parker*, State Surveyor for the State of Texas, do hereby

certify that the foregoing survey was made by me according to law under the direction of the Commissioner of
the General Land Office by establishing base lines for the block to which this survey belongs; that the limits,
boundaries and corners, with the marks, natural and artificial, are truly described in the foregoing Plat and Field
Notes.

Surveyed day of *July* 1900.*A. H. Parker*
State Surveyor for the State of Texas.



The State of Texas,

Hudspeth~~El Paso~~

County,

Survey

No. 18

or

District,

Blk. 63 1/2

FIELD NOTES of a survey of 640

acres of land made for the Public Free School Fund
by virtue of an Act of the First Called Session of
the Twenty-Sixth Legislature, approved February 23,
1900, providing for the survey and sale of the
unsurveyed school land. Said land is situated in

Magnetic Variation 11°15'

Angle from Polaris in Elongation

Hudspeth~~El Paso~~

County, about

23

miles S. 40 W. from center of County, and known

as survey No. 18 in Block No. 63

BEGINNING AT the N. E. corner of survey No. 17; thence S. 1900 vrs. to

the S. E. corner of survey No. 17; thence E. 1900 vrs.; thence N.

1900 vrs.; thence W. 1900 vrs. (Medium grass land)

See Corrected
Notes

to the place of beginning

Edgar Sparks

Jesse Widmann


Chain Carriers

I, A. H. Parker, State Surveyor for the State of Texas, do hereby

certify that the foregoing survey was made by me according to law under the direction of the Commissioner of
the General Land Office by establishing base lines for the block to which this survey belongs; that the limits,
boundaries and corners, with the marks, natural and artificial, are truly described in the foregoing Plat and Field
Notes.

Surveyed day of July 1900.

A. H. Parker
State Surveyor for the State of Texas.



The State of Texas,

Hudspeth~~El Paso~~

County,

or

District,

Survey

No. *19*Blk. *63 1/2*FIELD NOTES of a survey of *640*

acres of land made for the Public Free School Fund
by virtue of an Act of the First Called Session of
the Twenty-Sixth Legislature, approved February 23,
1900, providing for the survey and sale of the
unsurveyed school land. Said land is situated in

Magnetic Variation

11°15'

Angle from Polaris in Elongation

Hudspeth~~El Paso~~

County, about

10
~~23~~

miles

S. 75° W
S. 40 W.

from

Sierra Blanca

center of County, and known

as survey No. *19* in Block No. *63 1/2*

BEGINNING AT the N. E. corner of survey No. 18; thence S. 1900 vrs. to

the S. E. corner of survey No. 18; thence E. 1900 vrs.; thence N.

1900 vrs.; thence W. 1900 vrs. (Medium grass land)

to the place of beginning


*Edgar Sparks**Jesse Widmann*

Chain Carriers

I, *A. H. Parker*, State Surveyor for the State of Texas, do hereby
certify that the foregoing survey was made by me according to law under the direction of the Commissioner of
the General Land Office by establishing base lines for the block to which this survey belongs; that the limits,
boundaries and corners, with the marks, natural and artificial, are truly described in the foregoing Plat and Field
Notes.

Surveyed day of *July* 1900.

A. H. Parker
State Surveyor for the State of Texas.



Magnetic Variation 11°15'

Angle Hudspeth from Polaris in El Paso Elongation

County, about 9 miles S. 74° W. Sierra Blanca

as survey No. 20 in Block No. 63 1/2

BEGINNING AT the N. E. corner of survey No. 19; thence S. 1900 vrs. to
the S. E. corner of survey No. 19; thence E. 1900 vrs. to the S. W.
corner of survey No. 16, Block 62; thence N. 1900 vrs. to the S. E.
corner of survey No. 11; thence W. 1900 vrs. (Medium grass land)
(Mountains,

to the place of beginning

Edgar Sparks

Jesse Widmann


} Chain Carriers

I, A. H. Parker, State Surveyor for the State of Texas, do hereby
 certify that the foregoing survey was made by me according to law under the direction of the Commissioner of
 the General Land Office by establishing base lines for the block to which this survey belongs; that the limits,
 boundaries and corners, with the marks, natural and artificial, are truly described in the foregoing Plat and Field
 Notes.

Surveyed July day of 1900.

PATENTED 8-5-83
 NO. 256 VOL. 45-B
 MAILED 8-25-83

A. H. Parker
 State Surveyor for the State of Texas.



The State of Texas,

Hudspeth~~El Paso~~

County,

or _____ District,

Survey

No. *21*Blk. *63 1/2*FIELD NOTES of a survey of *640*

acres of land made for the Public Free School Fund
by virtue of an Act of the First Called Session of
the Twenty-Sixth Legislature, approved February 23,
1900, providing for the survey and sale of the
unsurveyed school land. Said land is situated in

Magnetic Variation *11° 15'*

Angle _____ from Polaris in _____ Elongation

Hudspeth~~El Paso~~

County, about

9
~~25~~

miles

S. 67° W~~S. 40 W.~~*Sierra Blanca*

from center of County, and known

as survey No. *21* in Block No. *63 1/2*

BEGINNING AT the S. E. corner of survey No. 20; thence S. 1900 vrs. to

the S. W. corner of survey No. 25, Block 62; thence W. 1900 vrs.

thence N. 1900 vrs. to the S. W. corner of survey No. 20; thence E.

1900 vrs. (Medium grass land) (Mountains)

to the place of beginning


*Edgar Sparks**Jesse Widmann*

Chain Carriers

I, *A. H. Parker*, State Surveyor for the State of Texas, do hereby
certify that the foregoing survey was made by me according to law under the direction of the Commissioner of
the General Land Office by establishing base lines for the block to which this survey belongs; that the limits,
boundaries and corners, with the marks, natural and artificial, are truly described in the foregoing Plat and Field
Notes.

Surveyed _____ day of *July* 1900.

A. H. Parker
State Surveyor for the State of Texas.



The State of Texas,

*Hudspeth**El Paso*

County,

or

District,

Survey

No. *22*Blk. *63 1/2*FIELD NOTES of a survey of *640*

acres of land made for the Public Free School Fund
by virtue of an Act of the First Called Session of
the Twenty-Sixth Legislature, approved February 23,
1900, providing for the survey and sale of the
unsurveyed school land. Said land is situated in

Magnetic Variation *11° 15'*

Angle from Polaris in Elongation

*Hudspeth**El Paso*

County, about

*10**23*

miles

*S. 68° W**Sierra Blanca*

from center of County, and known

as survey No. *22* in Block No. *63 1/2*

BEGINNING AT the N.W. corner of survey No. 21; thence S. 1900 vrs. to
the S. W. corner of survey No. 21; thence W. 1900 vrs.; thence N.
1900 vrs.; thence E. 1900 vrs. Medium grass land) (Mountains)

*152261*PATENTED *3-21-88*NO. *21* VOL. *46-B*MAILED CO. CLK. *4-21-88*

to the place of beginning


*Edgar Sparks**Jesse Widmann*

Chain Carriers

I, *A. H. Parker*, State Surveyor for the State of Texas, do hereby
certify that the foregoing survey was made by me according to law under the direction of the Commissioner of
the General Land Office by establishing base lines for the block to which this survey belongs; that the limits,
boundaries and corners, with the marks, natural and artificial, are truly described in the foregoing Plat and Field
Notes.

Surveyed day of *July* 1900.

A. H. Parker
State Surveyor for the State of Texas.

Magnetic Variation 11°15'

Angle..... from Polaris in..... Elongation

Hudspeth
El Paso County, about 11 miles S. 71° W. Sierra Blanca
23 miles S. 40 W. from center of County, and known
as survey No. 23 in Block No. 63 1/2

BEGINNING AT the N. W. corner of survey No. 22; thence S. 1900 vrs. to
the S. W. corner of survey No. 22; thence W. 1900 vrs.; thence N.
1900 vrs.; thence E. 1900 vrs. (Medium grass land) (Mountains)

to the place of beginning


Edgar SparksJesse Widmann

Chain Carriers

I, A. H. Parker, State Surveyor for the State of Texas, do hereby
certify that the foregoing survey was made by me according to law under the direction of the Commissioner of
the General Land Office by establishing base lines for the block to which this survey belongs; that the limits,
boundaries and corners, with the marks, natural and artificial, are truly described in the foregoing Plat and Field
Notes.

Surveyed..... day of July 1900.

A. H. Parker
State Surveyor for the State of Texas.



The State of Texas,

HudspethEl Paso

County,

Survey

No. 24

or _____ District,

Blk. 63 ^{1/2}FIELD NOTES of a survey of 640

acres of land made for the Public Free School Fund
by virtue of an Act of the First Called Session of
the Twenty-Sixth Legislature, approved February 23,
1900, providing for the survey and sale of the

unsurveyed school land. Said land is situated in

Magnetic Variation 11°15'
Angle _____ from Polaris in _____ Elongation _____

HudspethEl Paso

County, about

about 12 miles S71W from Sierra Blanca, Tx.
23 miles S. 40 W. from center of County, and known

as survey No. 24 in Block No. 63

BEGINNING AT the N. W. corner of survey No. 23; thence S. 1900 vrs. to

the S. W. corner of survey No. 23; thence W. 1900 vrs.; thence N.

1900 vrs.; thence E. 1900 vrs. (Medium grass land) (Mountains)

PATENTED

2/12/81NO. 255VOL. 44-B

MAILED CO. CLK.

2/18/1981 mms

to the place of beginning


Edgar SparksJesse Widmann

Chain Carriers

I, A. H. Parker, State Surveyor for the State of Texas, do hereby
certify that the foregoing survey was made by me according to law under the direction of the Commissioner of
the General Land Office by establishing base lines for the block to which this survey belongs; that the limits,
boundaries and corners, with the marks, natural and artificial, are truly described in the foregoing Plat and Field
Notes.

Surveyed _____ day of July 1900.

A. H. Parker
State Surveyor for the State of Texas.



The State of Texas,

Hudspeth~~El Paso~~ County,

or District,

Survey

No. *25*Blk. *63 1/2*FIELD NOTES of a survey of *640*

acres of land made for the Public Free School Fund by virtue of an Act of the First Called Session of the Twenty-Sixth Legislature, approved February 23, 1900, providing for the survey and sale of the unsurveyed school land. Said land is situated in

Magnetic Variation *11°15'*

Angle from Polaris in Elongation

Hudspeth
~~El Paso~~County, about *13* miles *S. 74° W.*as survey No. *25* in Block No. *63*

BEGINNING AT the N. W. corner of survey No. 24; thence S. 1900 vrs. to the S. W. corner of survey No. 24; thence W. 1900 vrs. to the S. E. corner of survey No. ^{B.64}20; thence N. 1900 vrs. to the S. W. corner of survey No. 16; thence E. 1900 vrs. (Medium grass land)

PATENTED

7/16/89

NO.

48

VOL.

45-B

MAILED CO. CLK.

*7/28/82**ms*

to the place of beginning


*Edgar Sparks**Jesse Widmann*

Chain Carriers

I, *A. H. Parker*, State Surveyor for the State of Texas, do hereby certify that the foregoing survey was made by me according to law under the direction of the Commissioner of the General Land Office by establishing base lines for the block to which this survey belongs; that the limits, boundaries and corners, with the marks, natural and artificial, are truly described in the foregoing Plat and Field Notes.

Surveyed day of *July* 1900.

A. H. Parker
State Surveyor for the State of Texas.



The State of Texas,

Hudspeth

~~El Paso~~

County,

or

District,

Survey

No. 1

Blk. 64 1/2

FIELD NOTES of a survey of 640

acres of land made for the Public Free School Fund by virtue of an Act of the First Called Session of the Twenty-Sixth Legislature, approved February 23, 1900, providing for the survey and sale of the unsurveyed school land. Said land is situated in

Magnetic Variation 11° 15'

Angle from Polaris in Elongation

Hudspeth

~~El Paso~~ County, about 13 27 miles due West

as survey No. 1 in Block No. 64

BEGINNING AT the N. W. corner of survey No. 5, Block 65, in the S. line of survey No. 43, Tsp. No. 7, Block 72, T. & P. Ry. Co.; thence S. at 470 vrs. a rock mound on a ridge from which the N. peak of Quitman Mountain bears S. 81° E., Sierra Blanca peak bears N. 61 1/2° E., at 1900 vrs. the S. W. corner of said survey No. 5; thence W. 1900 vrs.; thence N. 1900 vrs. to the S. line of survey No. 48, Tsp. No. 7, Block 73, T. & P. Ry. Co.; thence E. 1900 vrs. (Medium grass land)

PATENTED

12/31/81

NO.

380

VOL.

44-B

to the place of beginning

MAILED CO. CLK.

11/15/82

M. W. Weber

Edgar Sparks


Jesse Widmann

Chain Carriers

I, A. H. Parker, State Surveyor for the State of Texas, do hereby certify that the foregoing survey was made by me according to law under the direction of the Commissioner of the General Land Office by establishing base lines for the block to which this survey belongs; that the limits, boundaries and corners, with the marks, natural and artificial, are truly described in the foregoing Plat and Field Notes.

Surveyed day of July 1900.

A. H. Parker
State Surveyor for the State of Texas.



The State of Texas,

_____ El Paso _____ County,
 or _____ District,
 Survey No. 2
 Blk. 64 1/2

FIELD NOTES of a survey of 640
 acres of land made for the Public Free School Fund
 by virtue of an Act of the First Called Session of
 the Twenty-Sixth Legislature, approved February 23,
 1900, providing for the survey and sale of the
 unsurveyed school land. Said land is situated in

Magnetic Variation 11° 15'
 Angle _____ from Polaris in _____ Elongation

El Paso County, about 27 miles S. 45 W. from center of County, and known
 as survey No. 2 in Block No. 64

BEGINNING AT the N. W. corner of survey No. 1; thence S. 1900 vrs. to
the S. W. corner of survey No. 1; thence W. 1900 vrs.; thence N.
1900 vrs. to the S. line of survey No. 47, Tsp. No. 7, Block 73, T. &
P. Ry. Co.; thence E. 1900 vrs. (Medium grass land)


_____ to the place of beginning

Edgar Sparks
Jesse Widmann } Chain Carriers

I, A. H. Parker, State Surveyor for the State of Texas, do hereby
 certify that the foregoing survey was made by me according to law under the direction of the Commissioner of
 the General Land Office by establishing base lines for the block to which this survey belongs; that the limits,
 boundaries and corners, with the marks, natural and artificial, are truly described in the foregoing Plat and Field
 Notes.

Surveyed _____ day of July 1900.

 State Surveyor for the State of Texas.



The State of Texas,

Survey

El Paso County,

No. 3

or District,

Blk. 64 1/2

FIELD NOTES of a survey of 640

acres of land made for the Public Free School Fund by virtue of an Act of the First Called Session of the Twenty-Sixth Legislature, approved February 23, 1900, providing for the survey and sale of the unsurveyed school land. Said land is situated in

Magnetic Variation 11° 15'

Angle from Polaris in Elongation

El Paso County, about 27 miles S. 45 W. from center of County, and known as survey No. 3 in Block No. 64

BEGINNING AT the N. W. corner of survey No. 2; thence S. 1900 vrs. to the S. W. corner of survey No. 2; thence W. 1900 vrs.; thence N. 1900 vrs. to the S. line of survey No. 46, TsP. No. 7, Block 73, T. & P. Ry. Co.; thence E. 1900 vrs. (Medium grass land)

to the place of beginning

Edgar Sparks


Jesse Widmann

Chain Carriers

I, A. H. Parker, State Surveyor for the State of Texas, do hereby certify that the foregoing survey was made by me according to law under the direction of the Commissioner of the General Land Office by establishing base lines for the block to which this survey belongs; that the limits, boundaries and corners, with the marks, natural and artificial, are truly described in the foregoing Plat and Field Notes.

Surveyed day of July 1900.

A. H. Parker
State Surveyor for the State of Texas.



The State of Texas,

El Paso County,

or District,

Survey

No. 4

Blk. 64 1/2

FIELD NOTES of a survey of 640

acres of land made for the Public Free School Fund by virtue of an Act of the First Called Session of the Twenty-Sixth Legislature, approved February 23, 1900, providing for the survey and sale of the unsurveyed school land. Said land is situated in

Magnetic Variation 11° 15'

Angle from Polaris in Elongation

El Paso County, about 27 miles S. 45 W. from center of County, and known as survey No. 4 in Block No. 64

BEGINNING AT the N. W. corner of survey No. 3; thence S. 1900 vrs. to the S. W. corner of survey No. 3; thence W. 1900 vrs.; thence N. 1900 vrs. to the S. line of survey No. 45, Twp. No. 7, Block 73, T. & P. Ry. Co.; thence E. 1900 vrs. (Medium grass land)

to the place of beginning

Edgar Sparks


Jesse Widmann

Chain Carriers

I, A. H. Parker, State Surveyor for the State of Texas, do hereby certify that the foregoing survey was made by me according to law under the direction of the Commissioner of the General Land Office by establishing base lines for the block to which this survey belongs; that the limits, boundaries and corners, with the marks, natural and artificial, are truly described in the foregoing Plat and Field Notes.

Surveyed day of July 1900.

A. H. Parker
State Surveyor for the State of Texas.



The State of Texas,

El Paso County,
or _____ District,

Survey

No. 5

Blk. 64 1/2

FIELD NOTES of a survey of 640

acres of land made for the Public Free School Fund
by virtue of an Act of the First Called Session of
the Twenty-Sixth Legislature, approved February 23,
1900, providing for the survey and sale of the
unsurveyed school land. Said land is situated in

Magnetic Variation 11° 15' 5

Angle _____ from Polaris in _____ Elongation

El Paso County, about 27 miles S. 45 W. from center of County, and known
as survey No. 5 in Block No. 64

BEGINNING AT the N. W. corner of survey No. 4; thence S. 1900 vrs. to
the S. W. corner of survey No. 4; thence W. 1900 vrs.; thence N.
1900 vrs. to the S. line of survey No. 44, Tsp. No. 7, Block 73, T. &
P. Ry. Co.; thence E. 1900 vrs. (Medium grass land)

to the place of beginning

Edgar Sparks


Jesse Widmann

Chain Carriers

I, A. H. Parker, State Surveyor for the State of Texas, do hereby
certify that the foregoing survey was made by me according to law under the direction of the Commissioner of
the General Land Office by establishing base lines for the block to which this survey belongs; that the limits,
boundaries and corners, with the marks, natural and artificial, are truly described in the foregoing Plat and Field
Notes.

Surveyed _____ day of July 1900.

A. H. Parker
State Surveyor for the State of Texas.



The State of Texas,

Survey

El Paso County,

No. 6

or District,

Blk. 64 1/2

FIELD NOTES of a survey of 640

acres of land made for the Public Free School Fund by virtue of an Act of the First Called Session of the Twenty-Sixth Legislature, approved February 23, 1900, providing for the survey and sale of the unsurveyed school land. Said land is situated in

Magnetic Variation 11° 15'

Angle from Polaris in Elongation

El Paso County, about 27 miles S. 45 W. from center of County, and known as survey No. 6 in Block No. 64

BEGINNING AT the S. W. corner of survey No. 5; thence E. 1900 vrs. to the S. E. corner of survey No. 5; thence S. 1900 vrs.; thence W. 1900 vrs. to the E. line of survey No. 2, Block 65; thence N. 1900 vrs. (Medium grass land)

to the place of beginning

Edgar Sparks


Jesse Widmann

Chain Carriers

I, A. H. Parker, State Surveyor for the State of Texas, do hereby certify that the foregoing survey was made by me according to law under the direction of the Commissioner of the General Land Office by establishing base lines for the block to which this survey belongs; that the limits, boundaries and corners, with the marks, natural and artificial, are truly described in the foregoing Plat and Field Notes.

Surveyed day of July 1900.

A. H. Parker
State Surveyor for the State of Texas.



The State of Texas,

Survey

El Paso County,

No. 7

or District,

Blk. 64 1/2

FIELD NOTES of a survey of 640

acres of land made for the Public Free School Fund
by virtue of an Act of the First Called Session of
the Twenty-Sixth Legislature, approved February 23,
1900, providing for the survey and sale of the
unsurveyed school land. Said land is situated in

Magnetic Variation 11° 15'

Angle from Polaris in Elongation

El Paso

County, about 27 miles S. 45 W. from center of County, and known

as survey No. 7 in Block No. 64

BEGINNING AT the N. E. corner of survey No. 6; thence S. 1900 vrs. to the
the S. E. corner of survey No. 6; thence E. 1900 vrs.; thence N.
1900 vrs.; thence W. 1900 vrs. (Medium grass land)

to the place of beginning

Edgar Sparks


Jesse Widmann

Chain Carriers

I, A. H. Parker, State Surveyor for the State of Texas, do hereby
certify that the foregoing survey was made by me according to law under the direction of the Commissioner of
the General Land Office by establishing base lines for the block to which this survey belongs; that the limits,
boundaries and corners, with the marks, natural and artificial, are truly described in the foregoing Plat and Field
Notes.

Surveyed day of July 1900.

A. H. Parker
State Surveyor for the State of Texas.



The State of Texas,

Survey

El Paso

County,

No. 8

or District,

Blk. 64 1/2

FIELD NOTES of a survey of 640

acres of land made for the Public Free School Fund by virtue of an Act of the First Called Session of the Twenty-Sixth Legislature, approved February 23, 1900, providing for the survey and sale of the unsurveyed school land. Said land is situated in

Magnetic Variation 11° 15'

Angle from Polaris in Elongation

El Paso

County, about

27

miles

S. 45 W.

from center of County, and known

as survey No. 8 in Block No. 64

BEGINNING AT the N. E. corner of survey No. 7; thence S. 1900 vrs. to

the S. E. corner of survey No. 7; thence E. 1900 vrs.; thence N.

1900 vrs.; thence W. 1900 vrs.; (Medium grass land)

to the place of beginning

Edgar Sparks


Jesse Widmann

Chain Carriers

I, A. H. Parker, State Surveyor for the State of Texas, do hereby certify that the foregoing survey was made by me according to law under the direction of the Commissioner of the General Land Office by establishing base lines for the block to which this survey belongs; that the limits, boundaries and corners, with the marks, natural and artificial, are truly described in the foregoing Plat and Field Notes.

Surveyed July 1900.

A. H. Parker
State Surveyor for the State of Texas.



The State of Texas,

Survey

El Paso County,

No. 9

or District,

Blk. 64 1/2

FIELD NOTES of a survey of 640

acres of land made for the Public Free School Fund by virtue of an Act of the First Called Session of the Twenty-Sixth Legislature, approved February 23, 1900, providing for the survey and sale of the unsurveyed school land. Said land is situated in

Magnetic Variation 11° 16'

Angle from Polaris in Elongation

El Paso County, about 27 miles S. 45 W. from center of County, and known as survey No. 9 in Block No. 64

BEGINNING AT the N. E. corner of survey No. 8; thence S. 1900 vrs. to the S. E. corner of survey No. 8; thence E. 1900 vrs.; thence N. 1900 vrs.; thence W. 1900 vrs. (Medium grass land)

to the place of beginning

Edgar Sparks


Jesse Widmann

Chain Carriers

I, A. H. Parker, State Surveyor for the State of Texas, do hereby certify that the foregoing survey was made by me according to law under the direction of the Commissioner of the General Land Office by establishing base lines for the block to which this survey belongs; that the limits, boundaries and corners, with the marks, natural and artificial, are truly described in the foregoing Plat and Field Notes.

Surveyed day of July 1900.

A. H. Parker
State Surveyor for the State of Texas.



The State of Texas,

El Paso County,

or District,

Survey

No. 10

Blk. 64 1/2

FIELD NOTES of a survey of 640

acres of land made for the Public Free School Fund by virtue of an Act of the First Called Session of the Twenty-Sixth Legislature, approved February 23, 1900, providing for the survey and sale of the unsurveyed school land. Said land is situated in

Magnetic Variation 11° 15'

Angle from Polaris in Elongation

El Paso County, about 27 miles S. 45 W. from center of County, and known as survey No. 10 in Block No. 64

BEGINNING AT the N. E. corner of survey No. 9; thence S. 1900 vrs. to the S. E. corner of survey No. 9; thence E. 1900 vrs. to the S. W. corner of survey No. 6, Block 63; thence N. 1900 vrs. to the S. E. corner of survey No. 1 from which a stone mound on a small ridge bears N. 1430 vrs.; thence W. 1900 vrs. (Medium grass land)

to the place of beginning

Edgar Sparks


Jesse Widmann

Chain Carriers

I, A. H. Parker, State Surveyor for the State of Texas, do hereby certify that the foregoing survey was made by me according to law under the direction of the Commissioner of the General Land Office by establishing base lines for the block to which this survey belongs; that the limits, boundaries and corners, with the marks, natural and artificial, are truly described in the foregoing Plat and Field Notes.

Surveyed day of July 1900.

A. H. Parker
State Surveyor for the State of Texas.



The State of Texas,

Survey

El Paso

County,

No. 11

or

District,

Blk. 64 1/2

FIELD NOTES of a survey of 640

acres of land made for the Public Free School Fund by virtue of an Act of the First Called Session of the Twenty-Sixth Legislature, approved February 23, 1900, providing for the survey and sale of the unsurveyed school land. Said land is situated in

Magnetic Variation 11°15'

Angle from Polaris in Elongation

El Paso County, about 27 miles S. 45 W. from center of County, and known as survey No. 11 in Block No. 64

BEGINNING AT the S. E. corner of survey No. 10; thence S. 1900 vrs. to the S. W. corner of survey No. 15, Block 63; thence W. 1900 vrs.; thence N. 1900 vrs. to the S. W. corner of survey No. 10; thence E. 1900 vrs. (Medium grass land)

to the place of beginning

Edgar Sparks


Jesse Widmann

Chain Carriers

I, A. H. Parker, State Surveyor for the State of Texas, do hereby certify that the foregoing survey was made by me according to law under the direction of the Commissioner of the General Land Office by establishing base lines for the block to which this survey belongs; that the limits, boundaries and corners, with the marks, natural and artificial, are truly described in the foregoing Plat and Field Notes.

Surveyed day of July 1900.

A. H. Parker
State Surveyor for the State of Texas.



The State of Texas,

El Paso County,
or _____ District,

} Survey

No. 12

Blk. 64 1/2

FIELD NOTES of a survey of 640

acres of land made for the Public Free School Fund
by virtue of an Act of the First Called Session of
the Twenty-Sixth Legislature, approved February 23,
1900, providing for the survey and sale of the
unsurveyed school land. Said land is situated in

Magnetic Variation 11° 15'

Angle _____ from Polaris in _____ Elongation

El Paso County, about 27 miles S. 45 W. from center of County, and known
as survey No. 12 in Block No. 64

BEGINNING AT the N. W. corner of survey No. 11; thence S. 1900 vrs. to
the S. W. corner of survey No. 11; thence W. 1900 vrs.; thence N.
1900 vrs. ; thence E. 1900 vrs. (Medium grass land)

_____ to the place of beginning

Edgar Sparks


Jesse Widmann

} Chain Carriers

I, A. H. Parker, State Surveyor for the State of Texas, do hereby
certify that the foregoing survey was made by me according to law under the direction of the Commissioner of
the General Land Office by establishing base lines for the block to which this survey belongs; that the limits,
boundaries and corners, with the marks, natural and artificial, are truly described in the foregoing Plat and Field
Notes.

Surveyed _____ day of July 1900.

A. H. Parker
State Surveyor for the State of Texas.



The State of Texas,

Survey

El Paso County,

No. 13

or District,

Blk. 64 1/2

FIELD NOTES of a survey of 640

acres of land made for the Public Free School Fund
by virtue of an Act of the First Called Session of
the Twenty-Sixth Legislature, approved February 23,
1900, providing for the survey and sale of the
unsurveyed school land. Said land is situated in

Magnetic Variation 11°15'

Angle from Polaris in Elongation

El Paso

County, about 27 miles S. 45 W. from center of County, and known

as survey No. 13 in Block No. 64

BEGINNING AT the N. W. corner of survey No. 12; thence S. 1900 vrs. to
the S. W. corner of survey No. 12; thence W. 1900 vrs.; thence N.
1900 vrs.; thence E. 1900 vrs. (Medium grass land)

to the place of beginning

Edgar Sparks


Jesse Widmann

Chain Carriers

I, A. H. Parker, State Surveyor for the State of Texas, do hereby
certify that the foregoing survey was made by me according to law under the direction of the Commissioner of
the General Land Office by establishing base lines for the block to which this survey belongs; that the limits,
boundaries and corners, with the marks, natural and artificial, are truly described in the foregoing Plat and Field
Notes.

Surveyed day of July 1900.

A. H. Parker
State Surveyor for the State of Texas.



The State of Texas,

Survey

El Paso

County,

No. 14

or

District,

Blk. 64 1/2FIELD NOTES of a survey of 640

acres of land made for the Public Free School Fund
by virtue of an Act of the First Called Session of
the Twenty-Sixth Legislature, approved February 23,
1900, providing for the survey and sale of the
unsurveyed school land. Said land is situated in

Magnetic Variation 11° 18'

Angle from Polaris in Elongation

El Paso

County, about

27miles S. 45 W.

from center of County, and known

as survey No. 14 in Block No. 64

BEGINNING AT the N. W. corner of survey No. 13; thence S. 1900 vrs. to

the S. W. corner of survey No. 13; thence W. 1900 vrs.; thence N.

1900 vrs.; thence E. 1900 vrs. (Medium grass land)

to the place of beginning


Edgar SparksJesse Widmann

Chain Carriers

I, A. H. Parker, State Surveyor for the State of Texas, do hereby
certify that the foregoing survey was made by me according to law under the direction of the Commissioner of
the General Land Office by establishing base lines for the block to which this survey belongs; that the limits,
boundaries and corners, with the marks, natural and artificial, are truly described in the foregoing Plat and Field
Notes.

Surveyed day of July 1900.

A. H. Parker
State Surveyor for the State of Texas.



The State of Texas,

Survey

El Paso County,

No. 15

or District,

Blk. 64 1/2

FIELD NOTES of a survey of 386

acres of land made for the Public Free School Fund
by virtue of an Act of the First Called Session of
the Twenty-Sixth Legislature, approved February 23,
1900, providing for the survey and sale of the
unsurveyed school land. Said land is situated in

Magnetic Variation 11° 15'

Angle from Polaris in Elongation

El Paso

County, about 27 miles S. 45° W. from center of County, and known

as survey No. 15 in Block No. 64

BEGINNING AT the N. W. corner of survey No. 14; thence S. 2101 vrs. to
the N. E. line of survey No. 24, Block "A", T. & P. Ry. Co.; thence N.
45° W., 1178 vrs to the N. corner of said survey No. 24; thence N.
45° E. 34 vrs. to the E. corner of survey No. 30, Block "A", T. & P.
Ry. Co.; thence N. 45° W. 1542 vrs. to the S. E. corner of survey
No. 2, Block 65; thence N. 153 vrs. to the S. W. corner of survey No.
6; thence E. 1900 vrs. (Medium grass land)

to the place of beginning

Edgar Sparks


Jesse Widmann

Chain Carriers


I, A. H. Parker, State Surveyor for the State of Texas, do hereby

certify that the foregoing survey was made by me according to law under the direction of the Commissioner of
the General Land Office by establishing base lines for the block to which this survey belongs; that the limits,
boundaries and corners, with the marks, natural and artificial, are truly described in the foregoing Plat and Field
Notes.

Surveyed day of July 1900.


State Surveyor for the State of Texas.

*Official copy
made 9/24/08
J. H. Widmann*



The State of Texas,

Survey

El Paso County,

No. 16

or District,

Blk. 64 1/2

FIELD NOTES of a survey of 272

acres of land made for the Public Free School Fund by virtue of an Act of the First Called Session of the Twenty-Sixth Legislature, approved February 23, 1900, providing for the survey and sale of the unsurveyed school land. Said land is situated in

Magnetic Variation 11°15'

Angle from Polaris in Elongation

El Paso County, about 27 miles S. 45 W. from center of County, and known as survey No. 16 in Block No. 64

BEGINNING AT the S. E. corner of survey No. 15 in the N. E. line of survey No. 24, Block "A", T. & P. Ry. Co.; thence S. 45° E., 1988 vrs. to the E. corner of said survey No. 24; thence N. 45° E. 414 vrs. to the N. corner of survey No. 25, in said Block "A"; thence S. 45° E. 1285 vrs. to the S. W. corner of survey No. 17; thence N. 1516 vrs. to the N. W. corner of survey No. 17; thence W. 1900 vrs. to the S. W. corner of survey No. 14; thence S. 201 vrs. (Medium grass land)

to the place of beginning

Edgar Sparks

Jesse Widmann


Chain Carriers

I, A. H. Parker, State Surveyor for the State of Texas, do hereby certify that the foregoing survey was made by me according to law under the direction of the Commissioner of the General Land Office by establishing base lines for the block to which this survey belongs; that the limits, boundaries and corners, with the marks, natural and artificial, are truly described in the foregoing Plat and Field Notes.

Surveyed day of July 1900.

A. H. Parker
State Surveyor for the State of Texas.

*Appears to be correct
40 25 S. 27 38
if within 7 1/2 miles*



The State of Texas,

Survey

El Paso

County,

No. 17

or

District,

Blk. 64 1/2

FIELD NOTES of a survey of 504

acres of land made for the Public Free School Fund
by virtue of an Act of the First Called Session of
the Twenty-Sixth Legislature, approved February 23,
1900, providing for the survey and sale of the
unsurveyed school land. Said land is situated in

Magnetic Variation 11°15'

Angle from Polaris in Elongation

El Paso

County, about 27 miles S. 45 W. from center of County, and known

as survey No. 17 in Block No. 64

BEGINNING AT the N. E. corner of survey No. 16; thence S. 1515 vrs.

to the S. E. corner of survey No. 16 in the N. E. line of survey No.

25, Block "A", T. & P. Ry. Co.; thence S. 45° E. 731 vrs. to the E.

corner of said survey No. 25; thence N. 45° E, 1566 vrs. to the N.

corner of survey No. 26 in said Block "A"; thence S. 45° E. 399 vrs.

to the S. W. corner of survey No. 18 in the N. E. line of said survey

No. 26; thence N. 1199 vrs. to the S. E. corner of survey No. 13;

thence W. 1900 vrs. (Medium grass land)

to the place of beginning

Edgar Sparks

Jesse Widmann


Chain Carriers

I, A. H. Parker, State Surveyor for the State of Texas, do hereby

certify that the foregoing survey was made by me according to law under the direction of the Commissioner of
the General Land Office by establishing base lines for the block to which this survey belongs; that the limits,
boundaries and corners, with the marks, natural and artificial, are truly described in the foregoing Plat and Field
Notes.

Surveyed July 1900.

State Surveyor for the State of Texas.



The State of Texas,

Survey

El Paso

County,

No. 18

or

District,

Blk. 64 1/2

FIELD NOTES of a survey of 612

acres of land made for the Public Free School Fund by virtue of an Act of the First Called Session of the Twenty-Sixth Legislature, approved February 23, 1900, providing for the survey and sale of the unsurveyed school land. Said land is situated in

Magnetic Variation $11^{\circ} 15'$

Angle from Polaris in Elongation

El Paso County, about 27 miles S. 45° W. from center of County, and known as survey No. 18 in Block No. 64

BEGINNING AT the N. E. corner of survey No. 17; thence S. 1199 vrs. to the S. E. corner of survey No. 17 in the N. E. line of survey No. 26, Block "A", T. & P. Ry. Co.; thence S. 45° E., 561 vrs. to the E. corner of said survey No. 26; thence S. 45° W., 430 vrs. to the N. W. corner of survey No. 21 in the S. E. line of said survey No. 26; thence E. 1807 vrs. to the S. W. corner of survey No. 19; thence N. 1900 vrs. to the N. W. corner of said survey No. 19; thence W. 1900 vrs. (Medium grass land) to the place of beginning

Edgar Sparks

Jesse Widmann


Chain Carriers

I, A. H. Parker, State Surveyor for the State of Texas, do hereby certify that the foregoing survey was made by me according to law under the direction of the Commissioner of the General Land Office by establishing base lines for the block to which this survey belongs; that the limits, boundaries and corners, with the marks, natural and artificial, are truly described in the foregoing Plat and Field Notes.

Surveyed day of July 1900.

A. H. Parker
State Surveyor for the State of Texas.

Approved 9/24/08



The State of Texas,

El Paso County,

or District,

Survey

No. 19

Blk. 64 1/2

FIELD NOTES of a survey of 640

acres of land made for the Public Free School Fund by virtue of an Act of the First Called Session of the Twenty-Sixth Legislature, approved February 23, 1900, providing for the survey and sale of the unsurveyed school land. Said land is situated in

Magnetic Variation 11°15'

Angle from Polaris in Elongation

El Paso County, about 27 miles S. 45 W. from center of County, and known as survey No. 19 in Block No. 64

BEGINNING AT the N. E. corner of survey No. 18; thence S. 1900 vrs. to the S. E. corner of survey No. 18; thence E. 1900 vrs. to the S. W. corner of survey No. 16, Block 63; thence N. 1900 vrs. to the S. E. corner of survey No. 11; thence W. 1900 vrs. (Medium grass land)

to the place of beginning

Edgar Sparks


Jesse Widmann

Chain Carriers

I, A. H. Parker, State Surveyor for the State of Texas, do hereby certify that the foregoing survey was made by me according to law under the direction of the Commissioner of the General Land Office by establishing base lines for the block to which this survey belongs; that the limits, boundaries and corners, with the marks, natural and artificial, are truly described in the foregoing Plat and Field Notes.

Surveyed day of July 1900.

A. H. Parker
State Surveyor for the State of Texas.



The State of Texas,

Survey

El Paso County,

No. 20

or District,

Blk. 64 1/2

FIELD NOTES of a survey of 640

acres of land made for the Public Free School Fund by virtue of an Act of the First Called Session of the Twenty-Sixth Legislature, approved February 23, 1900, providing for the survey and sale of the unsurveyed school land. Said land is situated in

Magnetic Variation 11° 15'

Angle from Polaris in Elongation

El Paso County, about 27 miles S. 45 W. from center of County, and known as survey No. 20 in Block No. 64

BEGINNING AT the S. E. corner of survey No. 19; thence S. 1900 yrs. to the S. W. corner of survey No. 25, Block 63 from which a stone mound bears S. 470 yrs.; thence W. 1900 yrs.; thence N. 1900 yrs. to the S. W. corner of survey No. 19; thence E. 1900 yrs. (Medium grass land)

to the place of beginning

Edgar Sparks

Jesse Widmann

Chain Carriers

I, A. H. Parker, State Surveyor for the State of Texas, do hereby certify that the foregoing survey was made by me according to law under the direction of the Commissioner of the General Land Office by establishing base lines for the block to which this survey belongs; that the limits, boundaries and corners, with the marks, natural and artificial, are truly described in the foregoing Plat and Field Notes.

Surveyed day of July 1900.

A. H. Parker
State Surveyor for the State of Texas.

The State of Texas.

SURVEY

EL PASO COUNTY.

No.

CORRECTED

FIELD NOTES of a Survey of Sec. 21, Blk. 64 1/2

P.S.L. El Paso, County, Texas.

Containing 577.79 acres of Land, made for

SCALE MAG. VAR.

El Paso

Said Survey is No. 21, in Blk. 64 1/2 P.S.L. County, Texas, situated on the waters of the Rio Grande River, about 75 miles S.E. of the County Site. Beginning at the N.W. Cor. of Sec. 20 Blk. 64 1/2

P.S.L. and the N.E. Cor. of this Survey;

Thence:- W. 1807 vs. to the S.E. line of McKinney & Williams Sur. # 125;

Thence:- S. 45° W. with the S.E. line of the said Sur. # 125, 1325 vs. to the N.W. Cor. of the W.L. Dunham Survey # 327;

Thence:- with the said Sur. # 327, S. 45° E. 394 vs. to the W. line of the C.L. Owen Sur. # 179;

Thence:- with the said C.L. Owen Sur. N. 45° E. 1104 vs. to the N.W. Cor. of the said Sur. # 179;

Thence:- S. 45° E. 950 vs. to the N.E. Cor. of the said Sur. # 179;

Thence:- S. 45° W. 1122 vs. along the E. line of the said Survey # 179;

Thence:- E. 1807 vs. to the S.E. Cor. of this survey;

Thence:- N. 1800 vs. to the place of beginning.

I, A.S. Albro, Deputy Surveyor of El Paso County, Texas, do hereby certify that the foregoing survey was made by me on the ground, and according to law; that the limits, boundaries and corners, with the marks, natural and artificial, are truly described in the foregoing Plat and Field Notes, just as I found them on the ground.

This 5th. day of July, 1911.

Deputy Surveyor of El Paso Co., Texas.

I, J.W. Eubank, County Surveyor of El Paso County, Texas, do hereby certify that I have examined the foregoing Plat and Field Notes and find them correct, and that they were made on the ground as stated in the above certificate, and that they are recorded in my office in Book 8, page 219.

This 5th. day of July, 1911.

County Surveyor of El Paso Co., Texas.

According to Surveyor's
Sketch filed in F. 11557 correct
on maps for 577.79 acres -
7/17/1911 J.W. Eubank

7/17/1911
J.W. Eubank


Field Notes

FILED

JUL 10 1911

J. T. RUBISON, Commissioner.

W. H. Hawking Clerk



*Cancelled by Cor H/nates
filed 7/10/11*

The State of Texas,

El Paso County,

or District,

Survey

No. 21

Blk. 64 1/2

FIELD NOTES of a survey of 747

acres of land made for the Public Free School Fund by virtue of an Act of the First Called Session of the Twenty-Sixth Legislature, approved February 23, 1900, providing for the survey and sale of the unsurveyed school land. Said land is situated in

Magnetic Variation 11° 15'

from Polaris in Elongation

El Paso County, about 27 miles S. 45 W. from center of County, and known

as survey No. 21 in Block No. 64

BEGINNING AT the N. W. corner of survey No. 20; thence W. 1807 vrs. to the S. E. line of survey No. 26, Block "A", T. & P. Ry. Co.; thence S. 45° W., 1325 vrs. to the N. corner of river survey No. 126; thence S. 45° E. 672 vrs. to the E. corner of said survey No. 126; thence N. 45° E. 139 vrs. to the N. corner of river survey No. 127; thence S. 45° E. 672 vrs. to the E. corner of said survey No. 127; thence S. 45° W. 157 vrs.; thence E. 1807 vrs. to the S. W. corner of survey No. 20. thence N. 1900 vrs. (Medium grass land)

to the place of beginning

Edgar Sparks

Jesse Widmann


Chain Carriers

I, A. H. Parker, State Surveyor for the State of Texas, do hereby certify that the foregoing survey was made by me according to law under the direction of the Commissioner of the General Land Office by establishing base lines for the block to which this survey belongs; that the limits, boundaries and corners, with the marks, natural and artificial, are truly described in the foregoing Plat and Field Notes.

Surveyed day of July 1900.

A. H. Parker
State Surveyor for the State of Texas.

*I conflict with
patented survey no. 179
B. 1453 B. 2. I mean
12/2/04 Com Parker
survey no. 1268/27
which is above
mentioned are abandoned
and void.*



The State of Texas,

Survey

El Paso County,

No. 22

or District,

Blk. 64 1/2

FIELD NOTES of a survey of 434

acres of land made for the Public Free School Fund
by virtue of an Act of the First Called Session of
the Twenty-Sixth Legislature, approved February 23,
1900, providing for the survey and sale of the
unsurveyed school land. Said land is situated in

Magnetic Variation 11° 15'

Angle from Polaris in Elongation

El Paso County, about 27 miles S. 45 W. from center of County, and known

as survey No. 22 in Block No. 64

BEGINNING AT the S. E. corner of survey No. 21; thence W. 1807 vrs. to
the S. E. line of river survey No. 127; thence S. 45 W. 437 vrs. to
the N. corner of river survey No. 128; thence S. 45 E. 475 vrs. to
the E. corner of said survey No. 128; thence N. 45 E. 143 vrs. to the
N. corner of survey No. 129; thence S. 45 E. 475 vrs. to the E.
corner of said survey No. 129; thence S. 45 W. 442 vrs. to the N.
corner of survey No. 130; thence S. 45 E. 475 vrs. to the E. corner
of said survey No. 130; thence N. 45 E. 475 vrs. to the N. corner of
survey No. 131; thence S. 45 E. 475 vrs. to the E. corner of said
survey No. 131; thence N. 45 E. 268 vrs. to the N. corner of survey
No. 27, Block "A", T. & P. Ry. Co.; thence S. 45 E. 649 vrs. to the
S. W. corner of survey No. 23 in the N. E. line of said survey No. 27;
thence N. 1797 vrs. (Medium grass land)

to the place of beginning

Edgar Sparks

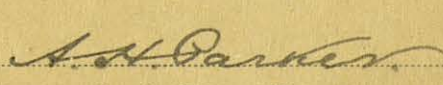
Jesse Widmann

Chain Carriers


I, A. H. Parker, State Surveyor for the State of Texas, do hereby

certify that the foregoing survey was made by me according to law under the direction of the Commissioner of
the General Land Office by establishing base lines for the block to which this survey belongs; that the limits,
boundaries and corners, with the marks, natural and artificial, are truly described in the foregoing Plat and Field
Notes.

Surveyed day of July 1900.


State Surveyor for the State of Texas.

*Appears correct
9/24/00
S. W. Widmann*



The State of Texas,

Survey

El Paso County,

No. 23

or District,

Blk. 64 1/2

FIELD NOTES of a survey of 639

acres of land made for the Public Free School Fund by virtue of an Act of the First Called Session of the Twenty-Sixth Legislature, approved February 23, 1900, providing for the survey and sale of the unsurveyed school land. Said land is situated in

Magnetic Variation 11° 15'

Angle from Polaris in Elongation

El Paso County, about 27 miles S. 45 W. from center of County, and known as survey No. 23 in Block No. 64

BEGINNING AT the N. E. corner of survey No. 22; thence S. 1797 vrs. to the S. E. corner of survey No. 22 in the N. E. line of survey No. 27 Block "A", T. & P. Ry. Co.; thence S. 45° E. 146 vrs. to corner in said line; thence S. 1797 vrs. to the S. W. corner of survey No. 5, Block 66; thence N. at 1430 vrs. a stone mound from which the S. peak of Quitman Mountains Bears S. 77° E., at 1900 vrs. the S. W. corner of survey No. 25, Block 63; thence W. 1900 vrs. (Medium grass land)

to the place of beginning

Edgar Sparks

Jesse Widmann


Chain Carriers

I, A. H. Parker, State Surveyor for the State of Texas, do hereby certify that the foregoing survey was made by me according to law under the direction of the Commissioner of the General Land Office by establishing base lines for the block to which this survey belongs; that the limits, boundaries and corners, with the marks, natural and artificial, are truly described in the foregoing Plat and Field Notes.

Surveyed day of July 1900.

A. H. Parker
State Surveyor for the State of Texas.

*Approved
9/24/00
S. H. Hinds*



The State of Texas,

Survey

El Paso County,

No. 24

or District,

Blk. 64 1/2

FIELD NOTES of a survey of 412 1/2

acres of land made for the Public Free School Fund by virtue of an Act of the First Called Session of the Twenty-Sixth Legislature, approved February 23, 1900, providing for the survey and sale of the unsurveyed school land. Said land is situated in

Magnetic Variation 11° 15'

Angle from Polaris in Elongation

El Paso County, about 27 miles S. 45 W. from center of County, and known as survey No. 24 in Block No. 64

BEGINNING AT the S. E. corner of survey No. 23; thence W. 1797 vrs. to the N. E. line of survey No. 27, Block "A", T. & P. Ry. Co.; thence S. 45 E. 1221 vrs. to the E. corner of said survey No. 27; thence S. 45 W. 596 vrs. to the N. corner of survey No. 28, Block "A", T. & P. Ry. Co.; thence S. 45 E. 971 vrs. to corner in the N. E. line of said survey No. 28; thence E. 739 vrs. to the S. W. corner of survey No. 6, Block 66; thence N. 1900 vrs. (Medium grass land)

to the place of beginning

Edgar Sparks

Jesse Widmann


Chain Carriers

I, A. H. Parker, State Surveyor for the State of Texas, do hereby certify that the foregoing survey was made by me according to law under the direction of the Commissioner of the General Land Office by establishing base lines for the block to which this survey belongs; that the limits, boundaries and corners, with the marks, natural and artificial, are truly described in the foregoing Plat and Field Notes.

Surveyed day of July 1900.

A. H. Parker
State Surveyor for the State of Texas.

*appears verified
9/24/08
Simonds*



The State of Texas,

Hudspeth~~El Paso~~

County,

or

District,

Survey

No. 1Blk. 65 1/4FIELD NOTES of a survey of 640

acres of land made for the Public Free School Fund by virtue of an Act of the First Called Session of the Twenty-Sixth Legislature, approved February 23, 1900, providing for the survey and sale of the unsurveyed school land. Said land is situated in

Magnetic Variation

11° 15'

Angle from Polaris in Elongation

Hudspeth ~~El Paso~~ County, about18*West**Sierra Blanca*35miles *S. 70 W.*

from center of County, and known

as survey No. 1 in Block No. 65

BEGINNING AT the N. W. corner of survey No. 5, Block 64 in the S. line of survey No. 44, Tsp. No. 7, Block 73, T. & P. Ry. Co.; thence S. 1900 vrs. to the S. W. corner of said survey No. 5; thence N.W. 1900 vrs. to the E. line of survey No. 3; thence N. 1900 vrs. to the S. line of survey No. 43 in said Tsp. No. 7; thence E. 1900 vrs. (Medium grass land)

to the place of beginning


Edgar SparksJesse Widmann

Chain Carriers

I, A. H. Parker, State Surveyor for the State of Texas, do hereby certify that the foregoing survey was made by me according to law under the direction of the Commissioner of the General Land Office by establishing base lines for the block to which this survey belongs; that the limits, boundaries and corners, with the marks, natural and artificial, are truly described in the foregoing Plat and Field Notes.

Surveyed day of July 1900.

A. H. Parker
State Surveyor for the State of Texas.



The State of Texas,

Hudspeth~~El Paso~~

County,

or

District,

Survey

No. *2*Blk. *65 1/2*FIELD NOTES of a survey of *640*

acres of land made for the Public Free School Fund
by virtue of an Act of the First Called Session of
the Twenty-Sixth Legislature, approved February 23,
1900, providing for the survey and sale of the
unsurveyed school land. Said land is situated in

Magnetic Variation *11° 15'*

Angle from Polaris in Elongation

Hudspeth ~~El Paso~~ County, about *18* miles *S. 87° W.* *Sierra Blanca*
~~85~~ *S. 70° W.* from center of County, and known
as survey No. *2* in Block No. *65*

BEGINNING AT the S. E. corner of survey No. 1; thence S. 2053 vrs. to
the N. E. line of survey No. 30, Block "A", T. & P. Ry. Co.; thence
N. 45 W. 474 vrs. to the N. corner of said survey No. 30; thence S.
45 W. 848 vrs. to the E. corner of survey No. 29, said Block "A";
thence N. 45 W. 1365 vrs. to the S. E. corner of survey No. 3 in the
N. E. line of said survey No. 29; thence N. 1553 vrs. to the S. W.
corner of survey No. 1; thence E. 1900 vrs. (Medium grass land)

to the place of beginning

Edgar Sparks


Jesse Widmann

Chain Carriers

I, *A. H. Parker*, State Surveyor for the State of Texas, do hereby
certify that the foregoing survey was made by me according to law under the direction of the Commissioner of
the General Land Office by establishing base lines for the block to which this survey belongs; that the limits,
boundaries and corners, with the marks, natural and artificial, are truly described in the foregoing Plat and Field
Notes.

Surveyed day of *July* 1900.

A. H. Parker
State Surveyor for the State of Texas.



The State of Texas,

Hudspeth~~El Paso~~

County,

or

District,

Survey

No. *3*Blk. *65 1/2*FIELD NOTES of a survey of *732*

acres of land made for the Public Free School Fund by virtue of an Act of the First Called Session of the Twenty-Sixth Legislature, approved February 23, 1900, providing for the survey and sale of the unsurveyed school land. Said land is situated in

Magnetic Variation *11° 15'*

Angle from Polaris in Elongation

Hudspeth ~~El Paso~~ County, about *19* miles *West* *Sierra Blanca* from center of County, and known as survey No. *3* in Block No. *65*

BEGINNING AT the N. W. corner of survey No. 1 in the S. line of survey No. 43, Tsp. No. 7, Block 73, T. & P. Ry. Co.; thence S. 3253 vrs. to the S. W. corner of survey No. 2 in the N. E. line of survey No. 29, Block "A", T. & P. Ry. Co.; thence N. ⁰ 45 W. 3078 vrs. to the S. E. line of survey No. 5; the N. 45 E. 1522 vrs. to the S. E. corner of survey No. 6; thence E. 1100 vrs. (Medium grass land)

to the place of beginning


*Edgar Sparks**Jesse Widmann*

Chain Carriers

I, *A. H. Parker*, State Surveyor for the State of Texas, do hereby certify that the foregoing survey was made by me according to law under the direction of the Commissioner of the General Land Office by establishing base lines for the block to which this survey belongs; that the limits, boundaries and corners, with the marks, natural and artificial, are truly described in the foregoing Plat and Field Notes.

Surveyed day of *July* 1900.

A. H. Parker
State Surveyor for the State of Texas.



Magnetic Variation 11°15'

Angle..... from Polaris in..... Elongation

Hudspeth ~~El Paso~~ County, about 20 ~~35~~ miles S. 87° W. ~~S. 70° W.~~ Sierra Blanca from center of County, and known as survey No. 4 in Block No. 65

BEGINNING AT the W. corner of survey No. 3 in the S. line of survey No. 5; thence S. 45 E. 2427 vrs. to the N. corner of survey No. 29, Block "A", T. & P. Ry. Co.; thence S. 45 W. 1989 vrs. to the E. corner of survey No. 21, said Block "A"; thence N. 45 W. 2016 vrs. to the N. corner of said survey No. 21; thence N. 45 E. 827 vrs. to the E. corner of survey No. 20, said Block "A"; thence N. 45 W. 411 vrs. to the S. corner of survey No. 5; thence N. 45 E. 1162 vrs. (Medium grass land)

to the place of beginning

Edgar Sparks

Jesse Widmann

} Chain Carriers

I, A. H. Parker, State Surveyor for the State of Texas, do hereby certify that the foregoing survey was made by me according to law under the direction of the Commissioner of the General Land Office by establishing base lines for the block to which this survey belongs; that the limits, boundaries and corners, with the marks, natural and artificial, are truly described in the foregoing Plat and Field Notes.

Surveyed..... day of July 1900.

A. H. Parker
State Surveyor for the State of Texas.

The State of Texas,

Hudspeth

~~El Paso~~

County,

Survey

No. 4


or

District,

Blk. 65 1/2

FIELD NOTES of a survey of 795

acres of land made for the Public Free School Fund by virtue of an Act of the First Called Session of the Twenty-Sixth Legislature, approved February 23, 1900, providing for the survey and sale of the unsurveyed school land. Said land is situated in



The State of Texas,

Hudspeth~~El Paso~~

County,

Survey

No. 5

or

District,

Blk. 65 1/2

FIELD NOTES of a survey of 706

acres of land made for the Public Free School Fund by virtue of an Act of the First Called Session of the Twenty-Sixth Legislature, approved February 23, 1900, providing for the survey and sale of the unsurveyed school land. Said land is situated in

Magnetic Variation. 11°15'

Angle from Polaris in Elongation

Hudspeth
~~El Paso~~

County, about

21
35*West*
~~S. 70 W.~~*Sicoma Blanca*

miles from center of County, and known

as survey No. 5 in Block No. 65

BEGINNING AT the S. E. corner of survey No. 6 and the S. W. corner of survey No. 43, Tsp. No. 7, Block 73, T. & P. Ry. Co.; thence S. 45 W. 2684 vrs. to the N. E. line of survey No. 20, Block "A", T. & P. Ry. Co.; thence N. 45 W. 1605 vrs. to the N. corner of said survey No. 20; thence N. 45 E. 779 vrs. to the E. corner of survey No. 19, in said Block "A"; thence N. 45 W. 750 vrs. to the S. corner of survey No. 7 in the N. E. line of said survey No. 19; thence N. 45 E. 1572 vrs. to the S. W. corner of survey No. 31, Tsp. No. 7, Block 74, T. & P. Ry. Co. thence S. 1430 vrs. to the S. W. corner of survey No. ~~XXXXXX~~ 6; thence E. 1900 vrs. to the beginning. (Medium grass land)

Edgar Sparks


Jesse Widmann

Chain Carriers

I, A. H. Parker, State Surveyor for the State of Texas, do hereby certify that the foregoing survey was made by me according to law under the direction of the Commissioner of the General Land Office by establishing base lines for the block to which this survey belongs; that the limits, boundaries and corners, with the marks, natural and artificial, are truly described in the foregoing Plat and Field Notes.

Surveyed day of July 1900.

A. H. Parker
State Surveyor for the State of Texas.



The State of Texas,

Hudspeth~~El Paso~~

County,

Survey

No. *6*

or

District,

Blk. *65 1/2*FIELD NOTES of a survey of *481*

acres of land made for the Public Free School Fund
by virtue of an Act of the First Called Session of
the Twenty-Sixth Legislature, approved February 23,
1900, providing for the survey and sale of the
unsurveyed school land. Said land is situated in

Magnetic Variation *11°15'*

Angle from Polaris in Elongation

Hudspeth~~El Paso~~

County, about

20~~65~~

miles

N. 88° W.~~S. 70° W.~~*Sierra Blanca*~~center of County~~

and known

as survey No. *6* in Block No. *65*

BEGINNING AT the S. E. corner of survey No. 31, Tsp. No. 7, Block 74,

T. & P. Ry. Co.; thence S. 1430 vrs. to the S. W. corner of survey No.

43, Tsp. No. 7, Block 73, T. & P. Ry. Co.; thence W. 1900 vrs.;

thence N. 1430 vrs. to the S. W. corner of said survey No. 31; thence

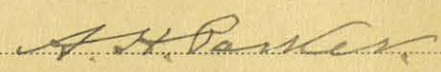
E. 1900 vrs. (Medium grass land)


to the place of beginning

*Edgar Sparks**Jesse Widmann*

Chain Carriers

I, *A. H. Parker*, State Surveyor for the State of Texas, do hereby
certify that the foregoing survey was made by me according to law under the direction of the Commissioner of
the General Land Office by establishing base lines for the block to which this survey belongs; that the limits,
boundaries and corners, with the marks, natural and artificial, are truly described in the foregoing Plat and Field
Notes.

Surveyed day of *July* 1900.

State Surveyor for the State of Texas.



The State of Texas,

Hudspeth~~El Paso~~

County,

Survey

No. *7*

or

District,

Blk. *65 1/2*FIELD NOTES of a survey of *428*

acres of land made for the Public Free School Fund
by virtue of an Act of the First Called Session of
the Twenty-Sixth Legislature, approved February 23,
1900, providing for the survey and sale of the
unsurveyed school land. Said land is situated in

Magnetic Variation *11°15'*

Angle from Polaris in Elongation

Hudspeth~~El Paso~~

County, about

22~~55~~

miles

N 87° W~~S 70° W~~*Sierra Blanca*

from center of County, and known

as survey No. *7* in Block No. *65*BEGINNING AT *at the S. E. corner of survey No. 32, Tsp. No. 7, Block 74,**T. & P. Ry. Co.; thence S. 45 W. 1572 vrs. to the N. E. line of sur-**vey No. 19, Block "A", T. & P. Ry. Co.; thence N. 45 W. 2688 vrs.**to a corner in the N. E. line of survey No. 18, said Block "A"; thence**N. 45 E. 1572 vrs. to the N. W. corner of said survey No. 32;**thence S. 1900 vrs. to the S. W. corner of said survey No. 32; thence**E. 1900 vrs. (Medium grass land)*

to the place of beginning


*Edgar Sparks**Jesse Widmann*

Chain Carriers

I, *A. H. Parker*, State Surveyor for the State of Texas, do hereby
certify that the foregoing survey was made by me according to law under the direction of the Commissioner of
the General Land Office by establishing base lines for the block to which this survey belongs; that the limits,
boundaries and corners, with the marks, natural and artificial, are truly described in the foregoing Plat and Field
Notes.

Surveyed day of *July* 1900.

A. H. Parker
State Surveyor for the State of Texas.



The State of Texas,

Hudspeth~~El Paso~~

County,

Survey

No. *X8*

or

District,

Blk. *65 1/2*FIELD NOTES of a survey of *428*

acres of land made for the Public Free School Fund
by virtue of an Act of the First Called Session of
the Twenty-Sixth Legislature, approved February 23,
1900, providing for the survey and sale of the
unsurveyed school land. Said land is situated in

Magnetic Variation *11° 15'*Angle *Hudspeth* from Polaris in *El Paso* Elongation

23 *N. 86° W.* *Sierra Blanca*
~~*55*~~ miles ~~*S. 70° W.*~~ from ~~center of County~~ and known
as survey No. *8* in Block No. *65*

BEGINNING AT the S. E. corner of survey No. 28, Tsp. No. 7, Block 74,
T. & P. Ry. Co.; thence S. 45 W. 1572 vrs. to the W. corner of survey
No. 7 in the N.E. line of survey No. 18, Block "A", T. & P. Ry. Co.;
thence N. 45 W. 2688 vrs. to the S. corner of survey No. 9 in the N. E.
line of survey No. 16, said Block "A"; thence N. 45 E. 1572 vrs.
; ~~thence~~ to the N. W. corner of said survey No. 28; thence S. 1900
vrs. to the S. W. corner of said survey No. 28; thence E. 1900 vrs.
(Medium grass land)

to the place of beginning


*Edgar Sparks**Jesse Widmann*

Chain Carriers

I, *A. H. Parker*, State Surveyor for the State of Texas, do hereby
certify that the foregoing survey was made by me according to law under the direction of the Commissioner of
the General Land Office by establishing base lines for the block to which this survey belongs; that the limits,
boundaries and corners, with the marks, natural and artificial, are truly described in the foregoing Plat and Field
Notes.

Surveyed *July* day of *1900*.

A. H. Parker
State Surveyor for the State of Texas.



The State of Texas,

Hudspeth

~~El Paso~~

County,

Survey

No. *9*

or

District,

Blk. *65 1/2*

FIELD NOTES of a survey of *428*

acres of land made for the Public Free School Fund by virtue of an Act of the First Called Session of the Twenty-Sixth Legislature, approved February 23, 1900, providing for the survey and sale of the unsurveyed school land. Said land is situated in

Magnetic Variation *11°15'*
Angle from Polaris in *Hudspeth* Elongation
~~El Paso~~ County, about *18* miles *N. 80° W.* *Sierra Blanca*

as survey No. *9* in Block No. *65*

BEGINNING AT the S. E. corner of survey No. 27, Tsp. No. 7, Block 74, T. & P. Ry. Co.; thence S. 45 W. 1572 vrs. to the W. corner of survey No. 8 in the N. E. line of survey No. 16, Block "A", T. & P. Ry. Co.; thence N. 45 W. 2688 vrs. to corner in the N. E. line of survey No. 15, said Block "A"; thence N. 45 E. 1572 vrs. to the N. W. corner of said survey No. 27; thence S. 1900 vrs. to the S. W. corner of said survey No. 27; thence E. 1900 vrs. (Medium grass land)

132474
CORRECT ON MAP FOR *428* ACRES
3/9/53 YES

Patented 3-12-53
Repatented 8-5-53
Robinson

to the place of beginning

Edgar Sparks


Jesse Widmann

Chain Carriers

I, *A. H. Parker*, State Surveyor for the State of Texas, do hereby certify that the foregoing survey was made by me according to law under the direction of the Commissioner of the General Land Office by establishing base lines for the block to which this survey belongs; that the limits, boundaries and corners, with the marks, natural and artificial, are truly described in the foregoing Plat and Field Notes.

Surveyed day of *July* 1900.

A. H. Parker
State Surveyor for the State of Texas.



The State of Texas,

Hudspeth~~El Paso~~

County,

or

District,

Survey

No. 10Blk. 65 ^{1/2}FIELD NOTES of a survey of 721

acres of land made for the Public Free School Fund by virtue of an Act of the First Called Session of the Twenty-Sixth Legislature, approved February 23, 1900, providing for the survey and sale of the unsurveyed school land. Said land is situated in

Magnetic Variation 11°15'

Angle from Polaris in Elongation

Hudspeth ~~El Paso~~ County, about 25 ^{*N. 80° W.*} ~~55~~ miles S. 70° W. from ~~center of County~~ ^{*Sierra Blanca*} and known as survey No. 10 in Block No. 65

BEGINNING AT the S. E. corner of survey No. 19, Tsp. No. 7, Block 74, T. & P. Ry. Co.; thence S. 45 W. 1572 vrs. to the W. corner of survey No. 9 in the N. E. line of survey No. 15, Block "A", T. & P. Ry. Co.; thence N. 45 W. 692 vrs. to the N. corner of said survey No. 15; thence S. 45 W. 829 vrs. to the E. corner of survey No. 14, said Block "A"; thence N. 45 W. 1994 vrs. to corner in the N. E. line of said survey No. 14; thence N. 45 E. 2401 vrs. to the N. W. corner of said survey No. 19; thence S. 1900 vrs. to the S. W. corner of said survey No. 19. thence E. 1900 vrs. (Medium grass land) to the place of beginning


Edgar SparksJesse Widmann

Chain Carriers

I, A. H. Parker, State Surveyor for the State of Texas, do hereby certify that the foregoing survey was made by me according to law under the direction of the Commissioner of the General Land Office by establishing base lines for the block to which this survey belongs; that the limits, boundaries and corners, with the marks, natural and artificial, are truly described in the foregoing Plat and Field Notes.

Surveyed day of July 1900.

A. H. Parker
State Surveyor for the State of Texas.



The State of Texas,

Hudspeth~~El Paso~~

County,

Survey

No. *11*

or

District,

Blk. *65 1/2*FIELD NOTES of a survey of *557*

acres of land made for the Public Free School Fund
by virtue of an Act of the First Called Session of
the Twenty-Sixth Legislature, approved February 23,
1900, providing for the survey and sale of the
unsurveyed school land. Said land is situated in

Magnetic Variation *11° 15'*

Angle from Polaris in Elongation

Hudspeth
~~El Paso~~

County, about

26
~~36~~miles *N. 77° W. Sierra Blanca*
S. 70° W. from center of County, and knownas survey No. *11* in Block No. *65*

BEGINNING AT the S. E. corner of survey No. 18, Tsp. No. 7, Block 74, T.

& P. Ry. Co.; thence S. 45 W. 2401 vrs. to the W. corner of survey No.

10; thence N. 45 W. 1946 vrs. to the N. corner of survey No. 13,

Block "A", T. & P. Ry. Co.; thence N. 45 E. 1661 vrs. to the W. line

of said survey No. 18; thence S. 852 vrs. to the S. W. corner of said

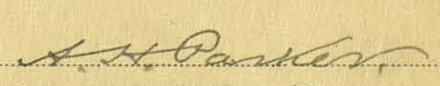
survey No. 18; thence E. 1900 vrs. (Medium grass land)


to the place of beginning

*Edgar Sparks**Jesse Widmann*

Chain Carriers

I, *A. H. Parker*, State Surveyor for the State of Texas, do hereby
certify that the foregoing survey was made by me according to law under the direction of the Commissioner of
the General Land Office by establishing base lines for the block to which this survey belongs; that the limits,
boundaries and corners, with the marks, natural and artificial, are truly described in the foregoing Plat and Field
Notes.

Surveyed day of *July* 1900.

State Surveyor for the State of Texas.



The State of Texas,

Hudspeth~~El Paso~~

County,

Survey

No. *12*

or _____ District,

Blk. *65 1/2*FIELD NOTES of a survey of *518*

acres of land made for the Public Free School Fund
by virtue of an Act of the First Called Session of
the Twenty-Sixth Legislature, approved February 23,
1900, providing for the survey and sale of the
unsurveyed school land. Said land is situated in

Magnetic Variation *11°15'*

Angle _____ from Polaris in _____ Elongation

Hudspeth~~El Paso~~

County, about

27~~35~~

miles

*N. 75° W**Sierra Blanca*~~S. 70° W.~~

from center of County, and known

as survey No. *112* in Block No. *65*

BEGINNING AT the N. W. corner of survey No. 7, Tsp. No. 7, Block 74,

T. & P. Ry. Co.; thence S. 2490 vrs. to the E. corner of survey No.

12, Block "A", T. & P. Ry. Co. in the W. line of survey No. 18, Tsp.

No. 7, Block 74, T. & P. Ry. Co.; thence N. 45 W. 2688 vrs. to

corner in the N. E. line of survey No. 11 said Block "A"; thence N.

590 vrs. to the S. W. corner of survey No. 13, this Block; thence E.

1900 vrs. (Medium grass land)

to the place of beginning


*Edgar Sparks**Jesse Widmann*

Chain Carriers

I, *A. H. Parker*, State Surveyor for the State of Texas, do hereby
certify that the foregoing survey was made by me according to law under the direction of the Commissioner of
the General Land Office by establishing base lines for the block to which this survey belongs; that the limits,
boundaries and corners, with the marks, natural and artificial, are truly described in the foregoing Plat and Field
Notes.

Surveyed _____ day of *July* 1900.

A. H. Parker
State Surveyor for the State of Texas.



The State of Texas,

Hudspeth~~El Paso~~

County,

Survey

No. **13**

or

District,

Blk. **65 1/2**FIELD NOTES of a survey of **640**

acres of land made for the Public Free School Fund
by virtue of an Act of the First Called Session of
the Twenty-Sixth Legislature, approved February 23,
1900, providing for the survey and sale of the
unsurveyed school land. Said land is situated in

Magnetic Variation **11° 15'**

Angle from Polaris in Elongation

Hudspeth~~El Paso~~

County, about

35

miles

N 72° W~~S. 70 W.~~*Sierra Blanca*

from center of County, and known

as survey No. **13** in Block No. **65 1/2**

BEGINNING AT the N. W. corner of survey No. 6, Tsp. No. 7, Block 74, T. &
P. Ry. Co., a stake and stone mound made by Paul McCombs for the orin-
ignal S. E. corner of Tsp. No. 6, Block, 75, T. & P. Ry. Co.; thence
S. 1900 vrs. to the S. W. corner of said survey No. 6; thence W. 1900
vrs.; thence N. 1900 vrs. to a stake and stone mound the original
S. W. corner of survey No. 34, Tsp/ No. 6, Block 75, T. & P. Ry. Co. ;
thence E. 1900 vrs. (Medium grass land)

to the place of beginning

Edgar Sparks


Jesse Widmann

Chain Carriers

I, **A. H. Parker**, State Surveyor for the State of Texas, do hereby
certify that the foregoing survey was made by me according to law under the direction of the Commissioner of
the General Land Office by establishing base lines for the block to which this survey belongs; that the limits,
boundaries and corners, with the marks, natural and artificial, are truly described in the foregoing Plat and Field
Notes.

Surveyed day of **July** 1900.

A. H. Parker
State Surveyor for the State of Texas.



The State of Texas,

Hudspeth~~El Paso~~

County,

Survey

No. 14

or

District,

Blk. 65 1/2FIELD NOTES of a survey of 518

acres of land made for the Public Free School Fund by virtue of an Act of the First Called Session of the Twenty-Sixth Legislature, approved February 23, 1900, providing for the survey and sale of the unsurveyed school land. Said land is situated in

Magnetic Variation 11°15'

Angle from Polaris in Elongation

Hudspeth~~El Paso~~

County, about

28
~~65~~

miles

*N 72° W**Sierra Blanca*~~S. 70 W.~~

from center of County, and known

as survey No. 14 in Block No. 65BEGINNING AT ~~in~~ a pine post 3 X 6 in. marked "T.P." set by Paul McCombs

for the S. W. corner of survey No. 33, Tsp. No. 6, Block 75, T. & P.

Ry. Co., from which the site of old camp ~~Wright~~ Rice Station housebears S. 10 $\frac{1}{2}$ ° W., 3450 vrs., the crest of a small hill bears N. 22 $\frac{1}{2}$ ° E.

158 vrs., sign board at E. end of yard limits at Fort Hancock

station bears S. 590° W.; thence S. 1900 vrs. to a slab and stone

mound for the S. E. corner of said survey No. 33; thence S. 2400 vrs.

to the W. corner of survey No. 12 in the N. E. line of survey No. 11,

Block "A", T. & P. Ry. Co.; thence N. 45° W. 2688 vrs. to ~~xxxxxxxxxxxxxx~~ the N. corner of survey No. 10, Block "A"; thence N. 590 vrs. to the Beginning. (Medium grass land)

Edgar Sparks


Jesse Widmann

Chain Carriers

I, A. H. Parker, State Surveyor for the State of Texas, do hereby certify that the foregoing survey was made by me according to law under the direction of the Commissioner of the General Land Office by establishing base lines for the block to which this survey belongs; that the limits, boundaries and corners, with the marks, natural and artificial, are truly described in the foregoing Plat and Field Notes.

Surveyed July day of 1900.

A. H. Parker
State Surveyor for the State of Texas.



Magnetic Variation $11^{\circ}15'$

Angle..... from Polaris in..... Elongation

Hudspeth
El Paso

County, about

29
35

N 75° W
S. 70 W.

Sierra Blanca

miles from center of County, and known

as survey No. *15* in Block No. *65 1/2*

BEGINNING AT a pine post 3 X 6 in. marked "T. P." set by Paul McCombs for the S. W. corner of survey No. 33, Tsp. No. 6, Block 75, T. & P. Ry. Co. from which the site of old camp Rice Station bears S. $10\frac{1}{2}^{\circ}$ W., 3450 vrs., the crest of a small hill bears N. $22\frac{1}{2}^{\circ}$ E. 158 vrs., sign board at E. end of yard limits at Fort Hancock Station bears S. 59 W.; thence S. 590 vrs. to the N. corner of survey No. 10, Block "A", T. & P. Ry. Co.; thence S. 45 W. 1021 vrs. to the E. corner of survey No. 9 said Block "A"; thence N. 45 W. 1705 vrs. to the E. corner of survey No. 8, said Block "A"; thence N. 45 E. 150 vrs. thence E. 1820 vrs. (Medium grass land) to the place of beginning

Edgar Sparks

Jesse Widmann


Chain Carriers

I, *A. H. Parker*, State Surveyor for the State of Texas, do hereby certify that the foregoing survey was made by me according to law under the direction of the Commissioner of the General Land Office by establishing base lines for the block to which this survey belongs; that the limits, boundaries and corners, with the marks, natural and artificial, are truly described in the foregoing Plat and Field Notes.

Surveyed..... day of *July* 1900.

A. H. Parker
State Surveyor for the State of Texas.

See Record 9124
5/13/09
Don R



The State of Texas,

El Paso County,

or District,

Survey

No. 1

Blk. 66 1/2

FIELD NOTES of a survey of 640

acres of land made for the Public Free School Fund by virtue of an Act of the First Called Session of the Twenty-Sixth Legislature, approved February 23, 1900, providing for the survey and sale of the unsurveyed school land. Said land is situated in

Magnetic Variation 11° 15'

Angle from Polaris in Elongation

El Paso County, about 30 miles S. 40 W. from center of County, and known as survey No. 1 in Block No. 66

BEGINNING AT the S. W. corner of survey No. 25, Block 62, and the S. E. corner of survey No. 21, Block 63; thence S. 1900 vrs. to the S. W. corner of survey No. 5, Block 67; thence N.W. 1900 vrs.; thence N. 1900 vrs. to the S. W. corner of said survey No. 21; thence E. 1900 vrs

to the place of beginning

Edgar Sparks


Jesse Widmann

Chain Carriers

I, A. H. Parker, State Surveyor for the State of Texas, do hereby certify that the foregoing survey was made by me according to law under the direction of the Commissioner of the General Land Office by establishing base lines for the block to which this survey belongs; that the limits, boundaries and corners, with the marks, natural and artificial, are truly described in the foregoing Plat and Field Notes.

Surveyed day of July 1900.

A. H. Parker
State Surveyor for the State of Texas.



The State of Texas,

Survey

El Paso

County,

No. 2

or

District,

Blk. 66 1/2FIELD NOTES of a survey of 640

acres of land made for the Public Free School Fund
by virtue of an Act of the First Called Session of
the Twenty-Sixth Legislature, approved February 23,
1900, providing for the survey and sale of the
unsurveyed school land. Said land is situated in

Magnetic Variation 11°15'

Angle from Polaris in Elongation

El Paso County, about 30 miles S. 40 W. from center of County, and known
as survey No. 2 in Block No. 66

BEGINNING AT the N. W. corner of survey No. 1; thence S. 1900 vrs. to
the S. W. corner of survey No. 21; thence W. 1900 vrs.; t hence N.
1900 vrs. to the S. W. corner of survey No. 22, Block 63; thence E.
1900 vrs. (Medium grass land)

to the place of beginning


Edgar SparksJesse Widman

Chain Carriers

I, A. H. Parker, State Surveyor for the State of Texas, do hereby
certify that the foregoing survey was made by me according to law under the direction of the Commissioner of
the General Land Office by establishing base lines for the block to which this survey belongs; that the limits,
boundaries and corners, with the marks, natural and artificial, are truly described in the foregoing Plat and Field
Notes.

Surveyed day of July 1900.

A. H. Parker
State Surveyor for the State of Texas.



Magnetic Variation..... $11^{\circ}15'$

Angle..... from Polaris in..... Elongation

Hudspeth
El Paso County, about 30 miles 68^{\circ} Sierra Blanca
 as survey No. 3 in Block No. 66

BEGINNING AT the N. W. corner of survey No. 2; thence S. 1900 vrs. to
the S. W. corner of survey No. 2; thence W. 1900 vrs.; thence N.
1900 vrs. to the S. W. corner of survey No. 2, Block 63 1/2 thence E.
1900 vrs. (Medium grass land)

PATENTED 2/27/1981

NO. 258 VOL. 44-B

MAILED CO. CLK. 3/10/81
mm

to the place of beginning

Edgar Sparks

Jesse Widmann

} Chain Carriers

I, A. H. Parker, State Surveyor for the State of Texas, do hereby
 certify that the foregoing survey was made by me according to law under the direction of the Commissioner of
 the General Land Office by establishing base lines for the block to which this survey belongs; that the limits,
 boundaries and corners, with the marks, natural and artificial, are truly described in the foregoing Plat and Field
 Notes.

Surveyed..... day of July 1900.

A. H. Parker
 State Surveyor for the State of Texas.

The State of Texas,

Hudspeth

El Paso County,

or..... District,


Survey

No. 3

Blk. 66 1/2

FIELD NOTES of a survey of 640

acres of land made for the Public Free School Fund
 by virtue of an Act of the First Called Session of
 the Twenty-Sixth Legislature, approved February 23,
 1900, providing for the survey and sale of the
 unsurveyed school land. Said land is situated in



The State of Texas,

Hudspeth
~~El Paso~~

County,

Survey

No. 4

or

District,

Blk. 66 1/2FIELD NOTES of a survey of 640

acres of land made for the Public Free School Fund
by virtue of an Act of the First Called Session of
the Twenty-Sixth Legislature, approved February 23,
1900, providing for the survey and sale of the
unsurveyed school land. Said land is situated in

Magnetic Variation 11°15'

Angle from Polaris in Elongation

Hudspeth~~El Paso~~

County, about

30miles S. 40 W. from center of County, and knownas survey No. 4 in Block No. 66BEGINNING AT the N. W. corner of survey No. 3; thence S. 1900 vrs. tothe S. W. corner of survey No. 3; thence W. 1900 vrs. thence N.1900 vrs. to the S. W. corner of survey No. 24, Block 63 1/2, thence E.1900 vrs. (Medium grass land)

to the place of beginning


Edgar SparksJesse Widmann

Chain Carriers

I, A. H. Parker, State Surveyor for the State of Texas, do hereby
certify that the foregoing survey was made by me according to law under the direction of the Commissioner of
the General Land Office by establishing base lines for the block to which this survey belongs; that the limits,
boundaries and corners, with the marks, natural and artificial, are truly described in the foregoing Plat and Field
Notes.

Surveyed day of July 1900.

A. H. Parker
State Surveyor for the State of Texas.



The State of Texas,

El Paso County,

or District,

Survey

No. 5

Blk. 66 1/2

FIELD NOTES of a survey of 640

acres of land made for the Public Free School Fund
by virtue of an Act of the First Called Session of
the Twenty-Sixth Legislature, approved February 23,
1900, providing for the survey and sale of the
unsurveyed school land. Said land is situated in

Magnetic Variation 11°15'

Angle from Polaris in Elongation

El Paso County, about 30 miles S. 40 W. from center of County, and known
as survey No. 5 in Block No. 66

BEGINNING AT the N. W. corner of survey No. 4; thence W. 1900 vrs. to
the S. W. corner of survey No. 25, Block 63, from which a stone mound
bears S. 470 vrs.; thence S. 1900 vrs. to the S. E. corner of survey
No. 23, Block 64; thence E. 1900 vrs. to the S. W. corner of survey
No. 4; thence N. 1900 vrs. (Medium grass land)

to the place of beginning

Edgar Sparks


Jesse Widmann

Chain Carriers

I, A. H. Parker, State Surveyor for the State of Texas, do hereby
certify that the foregoing survey was made by me according to law under the direction of the Commissioner of
the General Land Office by establishing base lines for the block to which this survey belongs; that the limits,
boundaries and corners, with the marks, natural and artificial, are truly described in the foregoing Plat and Field
Notes.

Surveyed day of July 1900.

A. H. Parker
State Surveyor for the State of Texas.



The State of Texas,

Survey

El Paso

County,

No. 6

or

District,

Blk. 66 1/2FIELD NOTES of a survey of 640

acres of land made for the Public Free School Fund
by virtue of an Act of the First Called Session of
the Twenty-Sixth Legislature, approved February 23,
1900, providing for the survey and sale of the
unsurveyed school land. Said land is situated in

Magnetic Variation 11°15'

Angle from Polaris in Elongation

HudspethEl Paso

County, about

20 1/3 milesS. 70 W.Sierra Blanca

from center of County, and known

as survey No. 6 in Block No. 66

BEGINNING AT the S. W. corner of survey No. 5 from which a stone mound

bears N. 1430 vrs. / thence E. 1900 vrs. to S. E. corner of said

survey No. 5; thence S. 1900 vrs. ; thence W. 1900 vrs. to the S. E.

corner of survey No. 24, Block 64 1/2; thence N. 1900 vrs. (Medium grass
land)

to the place of beginning

Edgar SparksJesse Widmann

Chain Carriers

I, A. H. Parker, State Surveyor for the State of Texas, do hereby
certify that the foregoing survey was made by me according to law under the direction of the Commissioner of
the General Land Office by establishing base lines for the block to which this survey belongs; that the limits,
boundaries and corners, with the marks, natural and artificial, are truly described in the foregoing Plat and Field
Notes.

Surveyed day of July 1900.

A. H. Parker
State Surveyor for the State of Texas.

F-143826

FIELD NOTES.

Survey No.

Block No.


County.

Filed in Land Office this the day

of 190

Commissioner.

CORRECT ON MAP FOR 640⁰ ACRES
11-17-43 MUR



The State of Texas,

Survey

El Paso

County,

No. 7

or

District,

Blk 66 1/2FIELD NOTES of a survey of 640

acres of land made for the Public Free School Fund
by virtue of an Act of the First Called Session of
the Twenty-Sixth Legislature, approved February 23,
1900, providing for the survey and sale of the
unsurveyed school land. Said land is situated in

Magnetic Variation 11°15'

Angle from Polaris in Elongation

El Paso

County, about

30

miles

S. 40 W.

from center of County, and known

as survey No.

7 E

in Block No.

66BEGINNING AT the N. E. corner of survey No. 6; thence S. 1900 vrs. tothe S. E. corner of survey No. 6; thence E. 1900 vrs.; thence N.1900 vrs.; thence W. 1900 vrs. (Medium grass land)

to the place of beginning


Edgar SparksJesse Widmann

Chain Carriers

I, A. H. Parker, State Surveyor for the State of Texas, do hereby
certify that the foregoing survey was made by me according to law under the direction of the Commissioner of
the General Land Office by establishing base lines for the block to which this survey belongs; that the limits,
boundaries and corners, with the marks, natural and artificial, are truly described in the foregoing Plat and Field
Notes.

Surveyed day of July 1900.

A. H. Parker
State Surveyor for the State of Texas.



The State of Texas,

Survey

El Paso

County,

No. 9

or

District,

Blk. 66 1/2FIELD NOTES of a survey of 640

acres of land made for the Public Free School Fund
by virtue of an Act of the First Called Session of
the Twenty-Sixth Legislature, approved February 23,
1900, providing for the survey and sale of the
unsurveyed school land. Said land is situated in

Magnetic Variation 11°15'

Angle from Polaris in Elongation

El Paso

County, about

30miles S. 40 W.

from center of County, and known

as survey No. 9 in Block No. 66

BEGINNING AT the N. E. corner of survey No. 8; thence S. 1900 vrs. to the
the S. E. corner of survey No. 8; thence E. 1900 vrs.; thence N.
1900 vrs.; thence W. 1900 vrs. (Medium grass land)

to the place of beginning


Edgar SparksJesse Widmann

Chain Carriers

I, A. H. Parker, State Surveyor for the State of Texas, do hereby
certify that the foregoing survey was made by me according to law under the direction of the Commissioner of
the General Land Office by establishing base lines for the block to which this survey belongs; that the limits,
boundaries and corners, with the marks, natural and artificial, are truly described in the foregoing Plat and Field
Notes.

Surveyed day of July 1900.

A. H. Parker
State Surveyor for the State of Texas.



Magnetic Variation $11^{\circ}15'$

Angle from Polaris in Elongation

El Paso County, about 30 miles S. 40 W. from center of County, and known as survey No. 10 in Block No. 66

BEGINNING AT the N. E. corner of survey No. 9; thence S. 1900 vrs. to the S. E. corner of survey No. 9; thence E. 1900 vrs. to the S. W. corner of survey No. 6, Block 67; thence N. 1900 vrs. to the S. E. corner of survey No. 1; thence W. 1900 vrs. (Medium grass land)

to the place of beginning

Edgar Sparks

Jesse Widmann

Chain Carriers

I, A. H. Parker, State Surveyor for the State of Texas, do hereby certify that the foregoing survey was made by me according to law under the direction of the Commissioner of the General Land Office by establishing base lines for the block to which this survey belongs; that the limits, boundaries and corners, with the marks, natural and artificial, are truly described in the foregoing Plat and Field Notes.

Surveyed July day of 1900.

A. H. Parker
State Surveyor for the State of Texas.

The State of Texas,


Survey

El Paso County, No. 10

or District, Blk. 66 1/2

FIELD NOTES of a survey of 640

acres of land made for the Public Free School Fund by virtue of an Act of the First Called Session of the Twenty-Sixth Legislature, approved February 23, 1900, providing for the survey and sale of the unsurveyed school land. Said land is situated in



Magnetic Variation $11^{\circ}15'$

Angle from Polaris in Elongation

El Paso County, about 30 miles S. 40 W. from center of County, and known as survey No. 11 in Block No. 66

BEGINNING AT the S. E. corner of survey No. 10; thence S. 1900 vrs. to the S. W. corner of survey No. 15, Block 67; thence W. 1900 vrs.; thence N. 1900 vrs. to the S. W. corner of survey No. 10; thence E. 1900 vrs. (Medium grass land)

to the place of beginning

Edgar Sparks

Jesse Widmann

} Chain Carriers

I, A. H. Parker, State Surveyor for the State of Texas, do hereby certify that the foregoing survey was made by me according to law under the direction of the Commissioner of the General Land Office by establishing base lines for the block to which this survey belongs; that the limits, boundaries and corners, with the marks, natural and artificial, are truly described in the foregoing Plat and Field Notes.

Surveyed day of July 1900.

A. H. Parker
State Surveyor for the State of Texas.

The State of Texas,

El Paso County,

or District,


Survey

No. 11

Blk. 66 1/2

FIELD NOTES of a survey of 640

acres of land made for the Public Free School Fund by virtue of an Act of the First Called Session of the Twenty-Sixth Legislature, approved February 23, 1900, providing for the survey and sale of the unsurveyed school land. Said land is situated in



The State of Texas,

Survey

El Paso County,

No. 12

or District,

Blk. 66 1/2

FIELD NOTES of a survey of 640

acres of land made for the Public Free School Fund
by virtue of an Act of the First Called Session of
the Twenty-Sixth Legislature, approved February 23,
1900, providing for the survey and sale of the
unsurveyed school land. Said land is situated in

Magnetic Variation 11°15'

Angle from Polaris in Elongation

El Paso County, about 30 miles S. 40 W. from center of County, and known
as survey No. 12 in Block No. 66

BEGINNING AT the N. W. corner of survey No. 11; thence S. 1900 vrs. to
the S. W. corner of survey No. 11; thence W. 1900 vrs.; thence N.
1900 vrs.; thence E. 1900 vrs. (Medium grass land)

to the place of beginning

Edgar Sparks


Jesse Widmann

Chain Carriers

I, A. H. Parker, State Surveyor for the State of Texas, do hereby
certify that the foregoing survey was made by me according to law under the direction of the Commissioner of
the General Land Office by establishing base lines for the block to which this survey belongs; that the limits,
boundaries and corners, with the marks, natural and artificial, are truly described in the foregoing Plat and Field
Notes.

Surveyed day of July 1900.

A. H. Parker
State Surveyor for the State of Texas.



The State of Texas,

El Paso County,

or District,

Survey

No. 13

Blk. 66 1/2

FIELD NOTES of a survey of 640

acres of land made for the Public Free School Fund
by virtue of an Act of the First Called Session of
the Twenty-Sixth Legislature, approved February 23,
1900, providing for the survey and sale of the
unsurveyed school land. Said land is situated in

Magnetic Variation 11° 15'

Angle from Polaris in Elongation

El Paso County, about 30 miles S. 40 W. from center of County, and known
as survey No. 13 in Block No. 66

BEGINNING AT the N. W. corner of survey No. 12; thence S. 1900 vrs. to
the S. W. corner of survey No. 12; thence W. 1900 vrs.; thence N.
1900 vrs.; thence E. 1900 vrs. (Medium grass land)

to the place of beginning

Edgar Sparks


Jesse Widmann

Chain Carriers

I, A. H. Parker, State Surveyor for the State of Texas, do hereby
certify that the foregoing survey was made by me according to law under the direction of the Commissioner of
the General Land Office by establishing base lines for the block to which this survey belongs; that the limits,
boundaries and corners, with the marks, natural and artificial, are truly described in the foregoing Plat and Field
Notes.

Surveyed day of July 1900.

A. H. Parker
State Surveyor for the State of Texas.



The State of Texas,

El Paso County,
or _____ District,

Survey

No. 18Blk. 66 1/2FIELD NOTES of a survey of 640

acres of land made for the Public Free School Fund
by virtue of an Act of the First Called Session of
the Twenty-Sixth Legislature, approved February 23,
1900, providing for the survey and sale of the
unsurveyed school land. Said land is situated in

Magnetic Variation 11° 15'

Angle _____ from Polaris in _____ Elongation

El Paso County, about 30 miles S. 40 W. from center of County, and known
as survey No. 18 in Block No. 66

BEGINNING AT the N. E. corner of survey No. 18; thence S. 1900 vrs. to
the S. E. corner of survey No. 18; thence E. 1900 vrs.; thence N.
1900 vrs. to the S. E. corner of survey No. 12; thence W. 1900 vrs.
(Medium grass land)

to the place of beginning


Ergar SparksJesse Widmann

Chain Carriers

I, A. H. Parker, State Surveyor for the State of Texas, do hereby
certify that the foregoing survey was made by me according to law under the direction of the Commissioner of
the General Land Office by establishing base lines for the block to which this survey belongs; that the limits,
boundaries and corners, with the marks, natural and artificial, are truly described in the foregoing Plat and Field
Notes.

Surveyed _____ day of July 1900.

A. H. Parker
State Surveyor for the State of Texas.



Magnetic Variation..... $11^{\circ}15'$

Angle..... from Polaris in..... Elongation

..... El Paso County, about 30 miles S. 40 W. from center of County, and known as survey No. 19 in Block No. 66

BEGINNING AT the N. E. corner of survey No. 18; thence S. 1900 vrs. to the S. E. corner of survey No. 18; thence E. 1900 vrs. to the S. W. corner of survey No. 16, Block 67; thence N. 1900 vrs. to the S. E. corner of survey No. 11; thence W. 1900 vrs. (Medium grass land)

..... to the place of beginning

..... Edgar Sparks

..... Jesse Widmann

} Chain Carriers

I, A. H. Parker, State Surveyor for the State of Texas, do hereby certify that the foregoing survey was made by me according to law under the direction of the Commissioner of the General Land Office by establishing base lines for the block to which this survey belongs; that the limits, boundaries and corners, with the marks, natural and artificial, are truly described in the foregoing Plat and Field Notes.

Surveyed..... day of July 1900.

..... A. H. Parker
State Surveyor for the State of Texas.

The State of Texas,

..... El Paso County,

or..... District,


} Survey

No. 19

Blk. 66 1/2

FIELD NOTES of a survey of..... 640

acres of land made for the Public Free School Fund by virtue of an Act of the First Called Session of the Twenty-Sixth Legislature, approved February 23, 1900, providing for the survey and sale of the unsurveyed school land. Said land is situated in



The State of Texas,

Survey

El Paso

County,

No. 20

or

District,

Blk. 66 1/2

FIELD NOTES of a survey of 640

acres of land made for the Public Free School Fund
by virtue of an Act of the First Called Session of
the Twenty-Sixth Legislature, approved February 23,
1900, providing for the survey and sale of the
unsurveyed school land. Said land is situated in

Magnetic Variation 11°15'

Angle from Polaris in Elongation

El Paso County, about 30 miles S. 40 W. from center of County, and known
as survey No. 20 in Block No. 66

BEGINNING AT the S. E. corner of survey No. 19; thence S. 1900 vrs. to
the S. W. corner of survey No. 25, Block 67 from which a stone mound
on the W. slope of a mountain bears S. 470 vrs.; thence W. 1900 vrs.
thence N. 1900 vrs. to the S. W. corner of survey No. 19; thence E.
1900 vrs. (Medium grass land) (Mountains)

to the place of beginning

Edgar Sparks


Jesse Widmann

Chain Carriers

I, A. H. Parker, State Surveyor for the State of Texas, do hereby
certify that the foregoing survey was made by me according to law under the direction of the Commissioner of
the General Land Office by establishing base lines for the block to which this survey belongs; that the limits,
boundaries and corners, with the marks, natural and artificial, are truly described in the foregoing Plat and Field
Notes.

Surveyed day of July 1900.

A. H. Parker
State Surveyor for the State of Texas.



The State of Texas,

Survey

El Paso

County,

No. 21

or

District,

Blk. 66 1/2FIELD NOTES of a survey of 640

acres of land made for the Public Free School Fund by virtue of an Act of the First Called Session of the Twenty-Sixth Legislature, approved February 23, 1900, providing for the survey and sale of the unsurveyed school land. Said land is situated in

Magnetic Variation 11°15'

Angle from Polaris in Elongation

Hudspeth
El Paso

County, about

1430

miles

S. 40 W.County Seat

from center of County, and known

as survey No. 21 in Block No. 66

BEGINNING AT the N. W. corner of survey No. 20; thence S. 1900 vrs. to the S. W. corner of survey No. 20; thence W. 1900 vrs.; thence N. 1900 vrs. to the S. W. corner of survey No. 18; thence E. 1900 vrs.

(Medium grass land)

to the place of beginning


Edgar SparksJesse Widmann

Chain Carriers

I, A. H. Parker, State Surveyor for the State of Texas, do hereby certify that the foregoing survey was made by me according to law under the direction of the Commissioner of the General Land Office by establishing base lines for the block to which this survey belongs; that the limits, boundaries and corners, with the marks, natural and artificial, are truly described in the foregoing Plat and Field Notes.

Surveyed day of July 1900.

A. H. Parker
State Surveyor for the State of Texas.



The State of Texas,

Survey

El Paso

County,

No. 24

or

District,

Blk. 66 1/2FIELD NOTES of a survey of 640

acres of land made for the Public Free School Fund by virtue of an Act of the First Called Session of the Twenty-Sixth Legislature, approved February 23, 1900, providing for the survey and sale of the unsurveyed school land. Said land is situated in

Magnetic Variation 11°15'

Angle from Polaris in Elongation

El Paso County, about 30 miles S. 40 W. from center of County, and known as survey No. 24 in Block No. 66

BEGINNING AT the S. E. corner of survey No. 20 from which an stone mound on W. slope of a mountain bears S. 470 vrs.; thence W. 1900 vrs. to the S. W. corner of said survey No. 20; thence S. 1900 vrs. to the S. E. corner of survey No. 23; thence E. 1900 vrs. to the S. W. corner of survey No. 5, Block 72; thence N. 1900 vrs. (Medium grass land) (Mountains)

to the place of beginning


Edgar SparksJesse Widmann

Chain Carriers

I, A. H. Parker, State Surveyor for the State of Texas, do hereby certify that the foregoing survey was made by me according to law under the direction of the Commissioner of the General Land Office by establishing base lines for the block to which this survey belongs; that the limits, boundaries and corners, with the marks, natural and artificial, are truly described in the foregoing Plat and Field Notes.

Surveyed day of July 1900.

A. H. Parker
State Surveyor for the State of Texas.

Magnetic Variation $11^{\circ}15'$

Angle..... from Polaris in..... Elongation

..... *Hudspeth*
~~El Paso~~ County, about $\frac{6}{25}$ as survey No. 1 in Block No. 67

BEGINNING AT an earth mound and 4 pits in a broad valley for the S. W. corner of survey No. 25, Block 61 $\frac{1}{2}$ from which Twin Peaks bears N. $36\frac{1}{2}^{\circ}$ W. Dome Rock at W. end of Eagle mountain bears S. $53^{\circ}20'$ E.; thence S. 1900 vrs. to the S. W. corner of survey No. 5, Block 68 $\frac{1}{2}$ thence W. 1900 vrs.; thence N. 1900 vrs. to the S. W. corner of survey No. 21, Block 62 $\frac{1}{2}$ thence E. 1900 vrs. (Good grass land)

to the place of beginning

R. J. Owen

J. P. Hague

Chain Carriers

I, A. H. Parker, State Surveyor for the State of Texas, do hereby certify that the foregoing survey was made by me according to law under the direction of the Commissioner of the General Land Office by establishing base lines for the block to which this survey belongs; that the limits, boundaries and corners, with the marks, natural and artificial, are truly described in the foregoing Plat and Field Notes.

Surveyed..... day of July 1900.

A. H. Parker
State Surveyor for the State of Texas.

The State of Texas,

Survey

Hudspeth
~~El Paso~~

County,

No. 1


or.....

District,

Blk. 67 $\frac{1}{2}$ FIELD NOTES of a survey of 640

acres of land made for the Public Free School Fund by virtue of an Act of the First Called Session of the Twenty-Sixth Legislature, approved February 23, 1900, providing for the survey and sale of the unsurveyed school land. Said land is situated in

40° *Sierra Blanca*
S. 30° W. from center of County, and known



The State of Texas,

Survey

Hudspeth~~El Paso~~

County,

No. 2

or..... District,

Blk. 60 1/2FIELD NOTES of a survey of 640

acres of land made for the Public Free School Fund
by virtue of an Act of the First Called Session of
the Twenty-Sixth Legislature, approved February 23,
1900, providing for the survey and sale of the
unsurveyed school land. Said land is situated in

Magnetic Variation 11°15'

Angle..... from Polaris in..... Elongation

Hudspeth~~El Paso~~

County, about

7

miles

45°*Sierra Blanca*S. 50 W. from center of County, and knownas survey No. 2 in Block No. 67

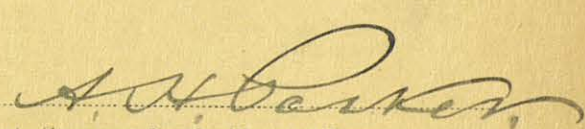
BEGINNING AT the N. W. corner of survey No. 1; thence S. 1900 vrs. to
the S. W. corner of survey No. 21; thence W. 1900 vrs.; thence N.
1900 vrs. to the S. W. corner of ~~Block~~ survey No. 22; Block 62; thence
E. 1900 vrs. (Medium grass land) (Mountains)


to the place of beginning

R. J. OwenJ. P. Hague

Chain Carriers

I, A. H. Parker, State Surveyor for the State of Texas, do hereby
certify that the foregoing survey was made by me according to law under the direction of the Commissioner of
the General Land Office by establishing base lines for the block to which this survey belongs; that the limits,
boundaries and corners, with the marks, natural and artificial, are truly described in the foregoing Plat and Field
Notes.

Surveyed..... day of July 1900.

State Surveyor for the State of Texas.



The State of Texas,

El Paso County,

or District,

Survey

No. 3

Blk. 67 1/2

FIELD NOTES of a survey of 640

acres of land made for the Public Free School Fund by virtue of an Act of the First Called Session of the Twenty-Sixth Legislature, approved February 23, 1900, providing for the survey and sale of the unsurveyed school land. Said land is situated in

Magnetic Variation 11° 15'

Angle from Polaris in Elongation

El Paso County, about 25 miles S. 30 W. from center of County, and known as survey No. 3 in Block No. 67

BEGINNING AT the N. W. corner of survey No. 2; thence S. 1900 vrs. to the S. W. corner of survey No. 2; thence W. 1900 vrs.; thence N. 1900 vrs. to the S. W. corner of survey No. 23, Block 62; thence E. 1900 vrs. (Medium grass land)

to the place of beginning

R. J. Owen


J. P. Hague

Chain Carriers

I, A. H. Parker, State Surveyor for the State of Texas, do hereby certify that the foregoing survey was made by me according to law under the direction of the Commissioner of the General Land Office by establishing base lines for the block to which this survey belongs; that the limits, boundaries and corners, with the marks, natural and artificial, are truly described in the foregoing Plat and Field Notes.

Surveyed day of July 1900.

A. H. Parker
State Surveyor for the State of Texas.



The State of Texas,

Survey

El Paso County,

No. 4

or District,

Blk. 67 1/2

FIELD NOTES of a survey of 640

acres of land made for the Public Free School Fund
by virtue of an Act of the First Called Session of
the Twenty-Sixth Legislature, approved February 23,
1900, providing for the survey and sale of the
unsurveyed school land. Said land is situated in

Magnetic Variation 11°15'

Angle from Polaris in Elongation

El Paso County, about 25 miles S. 30 W. from center of County, and known
as survey No. 4 in Block No. 67

BEGINNING AT the N.W. corner of survey No. 3; thence S. 1900 vrs. to the
S. W. corner of survey No. 3; thence W. 1900 vrs.; thence N. 1900
vrs. to the S. W. corner of survey No. 24, Block 62; thence E. 1900 vrs
(Medium grass land)

to the place of beginning

R. J. Owen


J. P. Hague

Chain Carriers

I, A. H. Parker, State Surveyor for the State of Texas, do hereby
certify that the foregoing survey was made by me according to law under the direction of the Commissioner of
the General Land Office by establishing base lines for the block to which this survey belongs; that the limits,
boundaries and corners, with the marks, natural and artificial, are truly described in the foregoing Plat and Field
Notes.

Surveyed day of July 1900.

A. H. Parker
State Surveyor for the State of Texas.



The State of Texas,

Hudspeth

El Paso

County,

Survey

No. *5*

or District,

Blk. *67 1/2*

FIELD NOTES of a survey of *843*

acres of land made for the Public Free School Fund by virtue of an Act of the First Called Session of the Twenty-Sixth Legislature, approved February 23, 1900, providing for the survey and sale of the unsurveyed school land. Said land is situated in

Magnetic Variation *1015'*

Angle from Polaris in Elongation

El Paso

County, about *25* miles *S. 30 W.* from center of County, and known

as survey No. *5* in Block No. *67 1/2*

BEGINNING AT *the N. W. corner of survey No. 4; thence S. 1900 vrs. to*

the S. W. corner of survey No. 4; thence W. 2504 vrs. to the S. E.

corner of survey No. 1, Block 60; thence N. 1900 vrs. to the S. W.

corner of survey No. 25, Block 62; thence E. 2504 vrs. (Medium grass Land)

PATENTED

NO. *379* VOL. *45-B*

MAILED CO. CLK.

to the place of beginning

R. J. Owen

J. P. Hague


Chain Carriers

I, *A. H. Parker*, State Surveyor for the State of Texas, do hereby

certify that the foregoing survey was made by me according to law under the direction of the Commissioner of the General Land Office by establishing base lines for the block to which this survey belongs; that the limits, boundaries and corners, with the marks, natural and artificial, are truly described in the foregoing Plat and Field Notes.

Surveyed day of *July* 1900.

A. H. Parker
State Surveyor for the State of Texas.



The State of Texas,

Survey

El Paso

County,

No. 6

or

District,

Blk. 67 1/2FIELD NOTES of a survey of 843

acres of land made for the Public Free School Fund by virtue of an Act of the First Called Session of the Twenty-Sixth Legislature, approved February 23, 1900, providing for the survey and sale of the unsurveyed school land. Said land is situated in

Magnetic Variation 11° 15'

Angle from Polaris in Elongation

El Paso County, about 25 miles S. 30 W. from center of County, and known as survey No. 6 in Block No. 67

BEGINNING AT the S. W. corner of survey No. 5; thence E. 2504 vrs. to the S. E. corner of survey No. 5; thence S. 1900 vrs. thence W. 2504 vrs. to the S. E. corner of survey No. 10, Block 66; thence N. 1900 vrs. (Medium grass land)

to the place of beginning


R. J. M. OwenJ. P. Hague

Chain Carriers

I, A. H. Parker, State Surveyor for the State of Texas, do hereby certify that the foregoing survey was made by me according to law under the direction of the Commissioner of the General Land Office by establishing base lines for the block to which this survey belongs; that the limits, boundaries and corners, with the marks, natural and artificial, are truly described in the foregoing Plat and Field Notes.

Surveyed day of July 1900.

A. H. Parker
State Surveyor for the State of Texas.



The State of Texas,

Hudspeth
El Paso County,
 or _____ District,

Survey

No. 7Blk. 67 *1/2*FIELD NOTES of a survey of 640

acres of land made for the Public Free School Fund
 by virtue of an Act of the First Called Session of
 the Twenty-Sixth Legislature, approved February 23,
 1900, providing for the survey and sale of the
 unsurveyed school land. Said land is situated in

Magnetic Variation 11° 15'

Angle _____ from Polaris in _____ Elongation

El Paso County, about 25 miles S. 30 W. *45°* from center of County, and known
 as survey No. 7 in Block No. 67

BEGINNING AT the N. E. corner of survey No. 6; thence S. 1900 vrs. to
 the S. E. corner of survey No. 6; thence E. 1900 vrs.; thence N.
 1900 vrs.; thence W. 1900 vrs. (Medium grass land) (Mountains)

to the place of beginning


R. J. OwenJ. P. Hague

Chain Carriers

I, A. H. Parker, State Surveyor for the State of Texas, do hereby
 certify that the foregoing survey was made by me according to law under the direction of the Commissioner of
 the General Land Office by establishing base lines for the block to which this survey belongs; that the limits,
 boundaries and corners, with the marks, natural and artificial, are truly described in the foregoing Plat and Field
 Notes.

Surveyed _____ day of July 1900.

A. H. Parker
 State Surveyor for the State of Texas.



The State of Texas,

Hudspeth

County,

Survey

No. 8

or

District,

Blk. 67 1/2

FIELD NOTES of a survey of 640

acres of land made for the Public Free School Fund by virtue of an Act of the First Called Session of the Twenty-Sixth Legislature, approved February 23, 1900, providing for the survey and sale of the unsurveyed school land. Said land is situated in

Magnetic Variation 11° 15'

Angle from Polaris in Elongation

*Hudspeth**El Paso*

County, about

8

miles

*40°**Sierra Blanca*

from center of County, and known

as survey No. X 8 in Block No. 67

BEGINNING AT the N. E. corner of survey No. 7; thence S. 1900 yrs. to the S. E. corner of survey No. 7; thence E. 1900 yrs.; thence N. 1900 yrs.; thence W. 1900 yrs. (Medium grass land)

to the place of beginning

R. J. Owen


J. P. Hague

Chain Carriers

I, *A. H. Parker*, State Surveyor for the State of Texas, do hereby certify that the foregoing survey was made by me according to law under the direction of the Commissioner of the General Land Office by establishing base lines for the block to which this survey belongs; that the limits, boundaries and corners, with the marks, natural and artificial, are truly described in the foregoing Plat and Field Notes.

Surveyed day of July 1900.

State Surveyor for the State of Texas.



The State of Texas,

Hudspeth~~El Paso~~

County,

Survey

No. 9

or

District,

Blk. 67 1/2FIELD NOTES of a survey of 640

acres of land made for the Public Free School Fund
by virtue of an Act of the First Called Session of
the Twenty-Sixth Legislature, approved February 23,
1900, providing for the survey and sale of the
unsurveyed school land. Said land is situated in

Magnetic Variation 11° 15'Angle Hudspeth from Polaris in El Paso Elongation

El Paso County, about 7 miles 40° Sierra Blanca
as survey No. 9 in Block No. 67

BEGINNING AT the N. E. corner of survey No. 8; thence S. 1900 vrs. to
the S. E. corner of survey No. 8; thence E. 1900 vrs.; thence N.
1900 vrs.; thence W. 1900 vrs. (Medium grass land) (Mountains)

to the place of beginning


R. J. OwenJ. P. Hague

Chain Carriers

I, A. H. Parker, State Surveyor for the State of Texas, do hereby
certify that the foregoing survey was made by me according to law under the direction of the Commissioner of
the General Land Office by establishing base lines for the block to which this survey belongs; that the limits,
boundaries and corners, with the marks, natural and artificial, are truly described in the foregoing Plat and Field
Notes.

Surveyed July day of July 1900.

A. H. Parker
State Surveyor for the State of Texas.



The State of Texas,

Survey

Hudspeth
~~El Paso~~

County,

No. 10

or

District,

Blk. 67 1/2FIELD NOTES of a survey of 640

acres of land made for the Public Free School Fund
by virtue of an Act of the First Called Session of
the Twenty-Sixth Legislature, approved February 23,
1900, providing for the survey and sale of the
unsurveyed school land. Said land is situated in

Magnetic Variation 11° 15'

Angle from Polaris in Elongation

El Paso

County, about

25

miles

S. 30 W.*Sierra Blanca*

from center of County, and known

as survey No. 10 in Block No. 67

BEGINNING AT the N. E. corner of survey No. 9; thence S. 1900 vrs. to the
the S. E. corner of survey No. 9; thence E. 1900 vrs. to the S. W.
corner of survey No. 6, Block 68; thence N. 1900 vrs. to the S. E.
corner of survey No. 1; thence W. 1900 vrs. (Good grass land)

CORRECT ON MAP FOR 640 ACRES
6-15-1951
Miller
Satule
6-19-51
Richards

to the place of beginning


R. J. OwenJ. P. Hague

Chain Carriers

I, A. H. Parker, State Surveyor for the State of Texas, do hereby
certify that the foregoing survey was made by me according to law under the direction of the Commissioner of
the General Land Office by establishing base lines for the block to which this survey belongs; that the limits,
boundaries and corners, with the marks, natural and artificial, are truly described in the foregoing Plat and Field
Notes.

Surveyed July day of July 1900.

A. H. Parker
State Surveyor for the State of Texas.



The State of Texas,

Hudspeth
~~El Paso~~ County,
 or _____ District,

Survey

No. 11Blk. 67 1/2FIELD NOTES of a survey of 640

acres of land made for the Public Free School Fund
 by virtue of an Act of the First Called Session of
 the Twenty-Sixth Legislature, approved February 23,
 1900, providing for the survey and sale of the
 unsurveyed school land. Said land is situated in

Magnetic Variation 11° 15'
 Angle _____ from Polaris in _____ Elongation
Hudspeth

El Paso County, about 8 miles S. 30 W. from center of County, and known
 as survey No. 11 in Block No. 67 1/2

BEGINNING AT the S. E. corner of survey No. 10; thence S. 1900 vrs. to
 the S. W. corner of survey No. 15, Block 68; thence W. 1900 vrs.;
 thence N. 1900 vrs. to the S. W. corner of survey No. 10; thence E.
 1900 vrs. (Good grass land)

to the place of beginning

R. J. Owen


J. P. Hague

Chain Carriers

I, A. H. Parker, State Surveyor for the State of Texas, do hereby
 certify that the foregoing survey was made by me according to law under the direction of the Commissioner of
 the General Land Office by establishing base lines for the block to which this survey belongs; that the limits,
 boundaries and corners, with the marks, natural and artificial, are truly described in the foregoing Plat and Field
 Notes.

Surveyed _____ day of July 1900.

A. H. Parker
 State Surveyor for the State of Texas.



Magnetic Variation 11°15'

Angle..... from Polaris in..... Elongation

El Paso County, about 8 miles S. 35° W. Sierra Blanca.
as survey No. 12 in Block No. 67

BEGINNING AT the N. W. corner of survey No. 11; thence S. 1900 vrs. to
the S. W. corner of survey No. 11; thence W. 1900 vrs.; thence N.
1900 vrs.; thence E. 1900 vrs. (Medium grass land) (Mountains)

PATENTED 6/18/2001
NO. 446 VOL. 47-B
MAILED CO. CLK.

..... to the place of beginning

R. J. Owen

J. P. Hague

} Chain Carriers

I, A. H. Parker, State Surveyor for the State of Texas, do hereby
certify that the foregoing survey was made by me according to law under the direction of the Commissioner of
the General Land Office by establishing base lines for the block to which this survey belongs; that the limits,
boundaries and corners, with the marks, natural and artificial, are truly described in the foregoing Plat and Field
Notes.

Surveyed..... day of July 1900.

A. H. Parker
State Surveyor for the State of Texas.

The State of Texas,

Hudspeth
El Paso

County,

Survey


No. 12

or..... District,

Blk. 67 1/2

FIELD NOTES of a survey of 640

acres of land made for the Public Free School Fund
by virtue of an Act of the First Called Session of
the Twenty-Sixth Legislature, approved February 23,
1900, providing for the survey and sale of the
unsurveyed school land. Said land is situated in



The State of Texas,

Survey

Hudspeth

County,

No. *13*

or District,

Blk. *67 1/2*FIELD NOTES of a survey of *640*

acres of land made for the Public Free School Fund by virtue of an Act of the First Called Session of the Twenty-Sixth Legislature, approved February 23, 1900, providing for the survey and sale of the unsurveyed school land. Said land is situated in

Magnetic Variation *11°15'*
 Angle from Polaris in Elongation

El Paso County, about *8* miles *S. 36° W.* *Sierra Blanca*
~~S. 30 W.~~ from center of County, and known as survey No. *13* in Block No. *67*

BEGINNING AT the N. W. corner of survey No. 12; thence S. 1900 vrs. to the S. W. corner of survey No. 12; thence W. 1900 vrs.; thence N. 1900 vrs.; thence E. 1900 vrs. (Medium grass land) (Mountains)

PATENTED *6/18/2001*
 NO. *447* VOL. *47-B*
 MARKED CO. CLK.

to the place of beginning


*R. J. Owen**J. P. Hague*

Chain Carriers

I, *A. H. Parker*, State Surveyor for the State of Texas, do hereby certify that the foregoing survey was made by me according to law under the direction of the Commissioner of the General Land Office by establishing base lines for the block to which this survey belongs; that the limits, boundaries and corners, with the marks, natural and artificial, are truly described in the foregoing Plat and Field Notes.

Surveyed day of *July* 1900.

A. H. Parker
 State Surveyor for the State of Texas.



The State of Texas,

Hudspeth
~~El Paso~~

County,

Survey

No. 14

or

District,

Blk. 67 1/2FIELD NOTES of a survey of 640

acres of land made for the Public Free School Fund
by virtue of an Act of the First Called Session of
the Twenty-Sixth Legislature, approved February 23,
1900, providing for the survey and sale of the
unsurveyed school land. Said land is situated in

Magnetic Variation 11°15'

Angle from Polaris in Elongation

El Paso

County, about

925miles S. 30 W. from Sierra Blanca center of County, and knownas survey No. 14 in Block No. 67

BEGINNING AT the N. W. corner of survey No. 13; thence S. 1900 vrs. to
the S. W. corner of survey No. 13; thence W. 1900 vrs.; thence N.
1900 vrs.; thence E. 1900 vrs. (Medium grass land)

PATENTED 6/18/2001
NO. 448 VOL. 47-B
MAILED CO. CLK.

to the place of beginning


R. J. OwenJ. P. Hague

Chain Carriers

I, A. H. Parker, State Surveyor for the State of Texas, do hereby
certify that the foregoing survey was made by me according to law under the direction of the Commissioner of
the General Land Office by establishing base lines for the block to which this survey belongs; that the limits,
boundaries and corners, with the marks, natural and artificial, are truly described in the foregoing Plat and Field
Notes.

Surveyed day of July 1900.

A. H. Parker
State Surveyor for the State of Texas.



The State of Texas,

Survey

El Paso

County,

No. 25

or

District,

Blk. 67 1/2FIELD NOTES of a survey of 640.843

acres of land made for the Public Free School Fund by virtue of an Act of the First Called Session of the Twenty-Sixth Legislature, approved February 23, 1900, providing for the survey and sale of the unsurveyed school land. Said land is situated in

Magnetic Variation 11° 15'

Angle from Polaris in Elongation

El Paso

County, about

25miles S. 30 W.

from center of County, and known

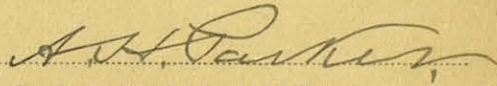
as survey No. 15 in Block No. 67BEGINNING AT the N. W. corner of survey No. 14; thence S. 1900 vrs. tothe S. W. corner of survey No. 14; thence W. 2504 vrs. to the S. E.corner of survey No. 11, Block 66; thence N. 1900 vrs. to the S. W.corner of survey No. 6; thence E. 2504 vrs. (Medium grass land)


to the place of beginning

R. J. OwenJ. P. Hague

Chain Carriers

I, A. H. Parker, State Surveyor for the State of Texas, do hereby certify that the foregoing survey was made by me according to law under the direction of the Commissioner of the General Land Office by establishing base lines for the block to which this survey belongs; that the limits, boundaries and corners, with the marks, natural and artificial, are truly described in the foregoing Plat and Field Notes.

Surveyed day of July 1900.

 State Surveyor for the State of Texas.



The State of Texas,

Survey

El Paso County,

No. 16

or District,

Blk. 67 1/2

FIELD NOTES of a survey of 843

acres of land made for the Public Free School Fund by virtue of an Act of the First Called Session of the Twenty-Sixth Legislature, approved February 23, 1900, providing for the survey and sale of the unsurveyed school land. Said land is situated in

Magnetic Variation 11° 15'

Angle from Polaris in Elongation

Hudspeth

County, about

10

miles

S. 42°

Sierra Blanca

from center of County, and known

as survey No. 16 in Block No. 67

BEGINNING AT the S. W. corner of survey No. 15; thence E. 2504 vrs. to

the S. E. corner of survey No. 15; thence S. 1900 vrs.; thence W.

2504

2504 vrs. to the S. E. corner of survey No. 19, Block 67 1/2 thence N.

1900 vrs. (Medium grass land) (Mountains)

Patented
11-19-1959
Pat. no. 365, 512, 29-B
Hedrick

to the place of beginning

R. J. Owen


J. P. Hague

Chain Carriers

I, A. H. Parker, State Surveyor for the State of Texas, do hereby certify that the foregoing survey was made by me according to law under the direction of the Commissioner of the General Land Office by establishing base lines for the block to which this survey belongs; that the limits, boundaries and corners, with the marks, natural and artificial, are truly described in the foregoing Plat and Field Notes.

Surveyed day of July 1900.

A. H. Parker
State Surveyor for the State of Texas.



The State of Texas,

Survey

*Hudspeth**El Paso*

County,

No. *18*

or District,

Blk. *67 1/2*FIELD NOTES of a survey of *640*

acres of land made for the Public Free School Fund
by virtue of an Act of the First Called Session of
the Twenty-Sixth Legislature, approved February 23,
1900, providing for the survey and sale of the
unsurveyed school land. Said land is situated in

Magnetic Variation *11° 15'*

Angle from Polaris in Elongation

El Paso

County, about

9

miles

*545° W**Sierra Blanca*

from center of County, and known

as survey No. *18* in Block No. *67*

BEGINNING AT the N. E. corner of survey No. 17; thence S. 1900 vrs. to
the S. E. corner of survey No. 17; thence E. 1900 vrs.; thence N.
1900 vrs.; thence W. 1900 vrs. (Medium grass land) (Mountains)

10/18/2001
450
MAILED CO. CLK.
VOL. 47-B

to the place of beginning


*R. J. Owen**J. P. Hague*

Chain Carriers

I, *A. H. Parker*, State Surveyor for the State of Texas, do hereby
certify that the foregoing survey was made by me according to law under the direction of the Commissioner of
the General Land Office by establishing base lines for the block to which this survey belongs; that the limits,
boundaries and corners, with the marks, natural and artificial, are truly described in the foregoing Plat and Field
Notes.

Surveyed day of *July* 1900.

A. H. Parker
State Surveyor for the State of Texas.



Magnetic Variation $11^{\circ} 15'$

Angle.....from Polaris in.....Elongation

El Paso County, about 25 miles S. 30 W. from center of County, and known as survey No. 19 in Block No. 67

BEGINNING AT the N. E. corner of survey No. 18; thence S. 1900 vrs. to
the S. E. corner of survey No. 18; thence E. 1900 vrs.; thence N.
1900 vrs.; thence W. 1900 vrs. (Medium grass land) (Mountains)

.....to the place of beginning

R. J. Owen

J. P. Hague

} Chain Carriers

I, A. H. Parker, State Surveyor for the State of Texas, do hereby certify that the foregoing survey was made by me according to law under the direction of the Commissioner of the General Land Office by establishing base lines for the block to which this survey belongs; that the limits, boundaries and corners, with the marks, natural and artificial, are truly described in the foregoing Plat and Field Notes.

Surveyed.....day of July 1900.


A. H. Parker
 State Surveyor for the State of Texas.

The State of Texas,

El Paso County, } Survey
 or.....District, } No. 19
 Blk. 67 1/2

FIELD NOTES of a survey of 640

acres of land made for the Public Free School Fund by virtue of an Act of the First Called Session of the Twenty-Sixth Legislature, approved February 23, 1900, providing for the survey and sale of the unsurveyed school land. Said land is situated in



The State of Texas,

Survey

Hudspeth
~~El Paso~~

County,

No. 21

or

District,

Blk. 67 1/2FIELD NOTES of a survey of 640 .

acres of land made for the Public Free School Fund
by virtue of an Act of the First Called Session of
the Twenty-Sixth Legislature, approved February 23,
1900, providing for the survey and sale of the
unsurveyed school land. Said land is situated in

Magnetic Variation 11°15'

Angle from Polaris in Elongation

El Paso

County, about

925

miles

S 24°S. 30 W.Sierra Blanco

from center of County, and known

as survey No. 21 in Block No. 67

BEGINNING AT the S. E. corner of survey No. 20; thence S. 1900 vrs. to
the S. W. corner of survey No. 25, Block 68 1/2 thence W. 1900 vrs.;
thence N. 1900 vrs. to the S. W. corner of survey No. 20; thence E.
1900 vrs. (Medium grass land) (Mountains)

PATENTED 6/18/2001
NO. 453 VOL. 47-B
MAILED CO. CLK

to the place of beginning


R. J. OwenJ. P. Hague

Chain Carriers

I, A. H. Parker, State Surveyor for the State of Texas, do hereby
certify that the foregoing survey was made by me according to law under the direction of the Commissioner of
the General Land Office by establishing base lines for the block to which this survey belongs; that the limits,
boundaries and corners, with the marks, natural and artificial, are truly described in the foregoing Plat and Field
Notes.

Surveyed day of July 1900.

A. H. Parker
State Surveyor for the State of Texas.



The State of Texas,

Survey

Hudspeth

County,

No. 22

or

District,

Blk. 67 1/2FIELD NOTES of a survey of 640

acres of land made for the Public Free School Fund
by virtue of an Act of the First Called Session of
the Twenty-Sixth Legislature, approved February 23,
1900, providing for the survey and sale of the
unsurveyed school land. Said land is situated in

Magnetic Variation 11° 15'
Angle..... from Polaris in..... Elongation

El Pas County, about 10 miles S. 23° W Sierra Blanca
25 miles S. 30 W. from center of County, and known
as survey No. 22 in Block No. 67

BEGINNING AT the N. W. corner of survey No. 21; thence S. 1900 vrs. to
the S. W. corner of survey No. 21; thence W. 1900 vrs.; thence N.
1900 vrs.; thence E. 1900 vrs. (Medium grass land) (Mountains)

to the place of beginning


R. J. OwenJ. P. Hague

Chain Carriers

I, A.H. Parker, State Surveyor for the State of Texas, do hereby
certify that the foregoing survey was made by me according to law under the direction of the Commissioner of
the General Land Office by establishing base lines for the block to which this survey belongs; that the limits,
boundaries and corners, with the marks, natural and artificial, are truly described in the foregoing Plat and Field
Notes.

Surveyed..... day of July 1900.

A.H. Parker
State Surveyor for the State of Texas.



CORRECT ON MAP FOR 640⁰ ACRES
9-20-45
24 JK

The State of Texas,

Survey

El Paso

County,

No. 24

or District,

Blk. 67 1/2

FIELD NOTES of a survey of 640

acres of land made for the Public Free School Fund by virtue of an Act of the First Called Session of the Twenty-Sixth Legislature, approved February 23, 1900, providing for the survey and sale of the unsurveyed school land. Said land is situated in

Magnetic Variation 119° 15'

Angle from Polaris in Elongation

Hudspeth El Paso County, about 25 1/2 miles S. 37° W. Sierra Blanca from center of County, and known as survey No. 24 in Block No. 67

BEGINNING AT the N. W. corner of survey No. 23; thence S. 1900 vrs. to the S. W. corner of survey No. 23; thence W. 1900 vrs.; thence N. 1900 vrs.; thence E. 1900 vrs. (Medium grass land) (Mountains)

to the place of beginning

Edgar Sparks


Jesse Widmann

Chain Carriers

I, A. H. Parker, State Surveyor for the State of Texas, do hereby certify that the foregoing survey was made by me according to law under the direction of the Commissioner of the General Land Office by establishing base lines for the block to which this survey belongs; that the limits, boundaries and corners, with the marks, natural and artificial, are truly described in the foregoing Plat and Field Notes.

Surveyed day of July 1900.

A. H. Parker
State Surveyor for the State of Texas.



The State of Texas,

Hudspeth~~El Paso~~

County,

or

District,

Survey

No. 25

Blk. 67 1/2

FIELD NOTES of a survey of 843

acres of land made for the Public Free School Fund
by virtue of an Act of the First Called Session of
the Twenty-Sixth Legislature, approved February 23,
1900, providing for the survey and sale of the
unsurveyed school land. Said land is situated in

Magnetic Variation 11°15'

Angle from Polaris in Elongation

Hudspeth~~El Paso~~

County, about

11

25

miles

S. 40° W.

Sierra Blanca

from center of County, and known

as survey No. 25 in Block No. 67

BEGINNING AT the N. W. corner of survey No. 24; thence S. 1900 vrs. to
the S. W. corner of survey No. 24; thence W. 2504 vrs. to the S. E.
corner of survey No. 20, Block 66 1/2; from which a stone mound on the W.
slope of a mountain bears S. 470 vrs.; thence N. 1900 vrs. to the S. W.
corner of survey No. 16; thence E. 2504 vrs. (Medium grass land)
(Mountains)

to the place of beginning

Edgar Sparks


Jesse Widmann

Chain Carriers

I, A. H. Parker, State Surveyor for the State of Texas, do hereby
certify that the foregoing survey was made by me according to law under the direction of the Commissioner of
the General Land Office by establishing base lines for the block to which this survey belongs; that the limits,
boundaries and corners, with the marks, natural and artificial, are truly described in the foregoing Plat and Field
Notes.

Surveyed day of July 1900.

A. H. Parker
State Surveyor for the State of Texas.



The State of Texas,

Survey

El Paso

County,

No. 1

or District,

Blk. 68 1/2

FIELD NOTES of a survey of 640

acres of land made for the Public Free School Fund by virtue of an Act of the First Called Session of the Twenty-Sixth Legislature, approved February 23, 1900, providing for the survey and sale of the unsurveyed school land. Said land is situated in

Magnetic Variation 11° 15'

Angle from Polaris in Elongation

El Paso

County, about

25

miles

S. 15 W.

from center of County, and known

as survey No. 1 in Block No. 68

BEGINNING AT the N. W. corner of survey No. 5, Block 69 and the S. W. corner of survey No. 25, Block 60, an earth mound and 4 pits from which the summit of Sierra Blanca bears N. 35 1/2 W., the S. end of a flat mountain bears N. 88° 5' E., Dome Rock bears S. 41 E.; thence S. 1900 vrs. to the S. W. corner of said survey No. 5; thence W. 1900 vrs. thence N. 1900 vrs. to corner in the mountains; thence E. 1900 vrs. (Medium grass land)

to the place of beginning


R. J. Owen


J. P. Hague

Chain Carriers

I, A. H. Parker, State Surveyor for the State of Texas, do hereby certify that the foregoing survey was made by me according to law under the direction of the Commissioner of the General Land Office by establishing base lines for the block to which this survey belongs; that the limits, boundaries and corners, with the marks, natural and artificial, are truly described in the foregoing Plat and Field Notes.

Surveyed day of July 1900.


 State Surveyor for the State of Texas.



The State of Texas,

Survey

El Paso

County,

No. 2

or

District,

Blk. 68 1/2

FIELD NOTES of a survey of 640

acres of land made for the Public Free School Fund
by virtue of an Act of the First Called Session of
the Twenty-Sixth Legislature, approved February 23,
1900, providing for the survey and sale of the
unsurveyed school land. Said land is situated in

Magnetic Variation 11° 15'

Angle from Polaris in Elongation

El Paso County, about 25 miles S. 15 W. from center of County, and known
as survey No. 2 in Block No. 68

BEGINNING AT the N. W. corner of survey No. 1; thence S. 1900 vrs. to
the S. W. corner of survey No. 1; thence W. 1900 vrs.; thence N.
1900 vrs. to the S. W. corner of survey No. 22, Block 61; thence E.
1900 vrs. (Medium grass land) (Mountains)

to the place of beginning

R. J. Owen


J. P. Hague

Chain Carriers

I, A. H. Parker, State Surveyor for the State of Texas, do hereby
certify that the foregoing survey was made by me according to law under the direction of the Commissioner of
the General Land Office by establishing base lines for the block to which this survey belongs; that the limits,
boundaries and corners, with the marks, natural and artificial, are truly described in the foregoing Plat and Field
Notes.

Surveyed day of July 1900.

A. H. Parker
State Surveyor for the State of Texas.



The State of Texas,

Survey

El Paso

County,

No. 3

or

District,

Blk. 68 1/2

FIELD NOTES of a survey of 640

acres of land made for the Public Free School Fund by virtue of an Act of the First Called Session of the Twenty-Sixth Legislature, approved February 23, 1900, providing for the survey and sale of the unsurveyed school land. Said land is situated in

Magnetic Variation 11° 15'

Angle from Polaris in Elongation

El Paso

County, about

25

miles

S. 15' W.

from center of County, and known

as survey No. 3 in Block No. 68

BEGINNING AT the N. W. corner of survey No. 2; thence S. 1900 vrs. to the

the S. W. corner of survey No. 2; thence W. 1900 vrs.; thence N.

1900 vrs. to a stone mound in a deep gulch in a mountain for the S. W.

corner of survey No. 23, Block 61; thence E. 1900 vrs. (Medium grass

land) (Mountains)

to the place of beginning

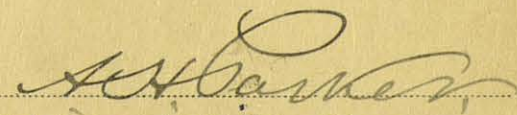
R. J. Owen


J. P. Hague

Chain Carriers

I, A. H. Parker, State Surveyor for the State of Texas, do hereby certify that the foregoing survey was made by me according to law under the direction of the Commissioner of the General Land Office by establishing base lines for the block to which this survey belongs; that the limits, boundaries and corners, with the marks, natural and artificial, are truly described in the foregoing Plat and Field Notes.

Surveyed day of July 1900.


 State Surveyor for the State of Texas.



The State of Texas,
Hudspeth County,
 or _____ District,

Survey
 No. 4
 Blk. 68 1/2

FIELD NOTES of a survey of 640
 acres of land made for the Public Free School Fund
 by virtue of an Act of the First Called Session of
 the Twenty-Sixth Legislature, approved February 23,
 1900, providing for the survey and sale of the
 unsurveyed school land. Said land is situated in

Magnetic Variation 11°15'
 Angle _____ from Polaris in _____ Elongation _____
Hudspeth County, about 5 miles S. 15 W. from Sierra Blanca
El Paso center of County, and known
 as survey No. 4 in Block No. 68

BEGINNING AT aha a stone mound in a deep gulch in a mountain for the
 N. W. corner of survey No. 3; thence S. 1900 vrs. to the S. W. corner
 of survey No. 3; thence W. 1900 vrs.; thence N. 1900 vrs. to an earth
 mound and 3 pits in a broad valley for the S. W. corner of survey No. 24
 Block 61 1/2 from which Dome Rock bears S. 51° 25' E., Twin Peaks bear N.
 43° 10' W.; thence E. 1900 vrs. (Good grass land)

152667
 CORRECT ON MAP FOR 640 ACRES
 9-16-71 VES

to the place of beginning

R. J. Owen


J. P. Hague

Chain Carriers

I, A. H. Parker, State Surveyor for the State of Texas, do hereby
 certify that the foregoing survey was made by me according to law under the direction of the Commissioner of
 the General Land Office by establishing base lines for the block to which this survey belongs; that the limits,
 boundaries and corners, with the marks, natural and artificial, are truly described in the foregoing Plat and Field
 Notes.

Surveyed _____ day of July 1900.

A. H. Parker
 State Surveyor for the State of Texas.



The State of Texas,

Survey

El Paso County,

No. 5

or District,

Blk. 68 1/2

FIELD NOTES of a survey of 640

acres of land made for the Public Free School Fund
by virtue of an Act of the First Called Session of
the Twenty-Sixth Legislature, approved February 23,
1900, providing for the survey and sale of the
unsurveyed school land. Said land is situated in

Magnetic Variation 11° 15'

Angle from Polaris in Elongation

El Paso County, about 25 miles S. 15 W. from center of County, and known
as survey No. 5 in Block No. 68

BEGINNING AT the N. W. corner of survey No. 4 an earth mound and 3 pits
in a broad valley from which Dome Rock bears S. 51° 25' E., Twin Peaks
bear N. 43° 10' W.; thence S. 1900 vrs. to the S. W. corner of sur-
vey No. 4; thence W. 1900 vrs. to the S. E. corner of survey No. 1,
Block 67; thence N. 1900 vrs. to the N. E. corner of said survey No.
1, an earth mound and 4 pits in a broad valley from which Twin Peaks
bear N. 36 1/2° W., Dome Rock bears S. 53° 20' E.; thence E. 1900 vrs.
(Good grass land)

to the place of beginning

R. J. Owen


J. P. Hague

Chain Carriers

I, A. H. Parker, State Surveyor for the State of Texas, do hereby
certify that the foregoing survey was made by me according to law under the direction of the Commissioner of
the General Land Office by establishing base lines for the block to which this survey belongs; that the limits,
boundaries and corners, with the marks, natural and artificial, are truly described in the foregoing Plat and Field
Notes.

Surveyed day of July 1900.

A. H. Parker
State Surveyor for the State of Texas.



The State of Texas,

Survey

Hudspeth
El Paso

County,

No. 6

or

District,

Blk. 68 1/2

FIELD NOTES of a survey of 640

acres of land made for the Public Free School Fund
by virtue of an Act of the First Called Session of
the Twenty-Sixth Legislature, approved February 23,
1900, providing for the survey and sale of the
unsurveyed school land. Said land is situated in

Magnetic Variation 11°15'

Angle from Polaris in Elongation

El Paso

County, about

25

miles

S. 15

W.

Sima Blanca

from center of County, and known

as survey No. 6 in Block No. 68

BEGINNING AT the S. W. corner of survey No. 5; thence E. 1900 vrs. to
the S. E. corner of survey No. 5; thence S. 1900 vrs.; thence W. 1900
vrs. to the S. E. corner of survey No. 10; Block 67; thence N. 1900
vrs. (Good grass land)

to the place of beginning

R. J. Owen


J. P. Hague

Chain Carriers

I, A. H. Parker, State Surveyor for the State of Texas, do hereby
certify that the foregoing survey was made by me according to law under the direction of the Commissioner of
the General Land Office by establishing base lines for the block to which this survey belongs; that the limits,
boundaries and corners, with the marks, natural and artificial, are truly described in the foregoing Plat and Field
Notes.

Surveyed day of July 1900.

A. H. Parker
State Surveyor for the State of Texas.



The State of Texas,

Survey

El Paso County,

No. 7

or District,

Blk. 68 1/2

FIELD NOTES of a survey of 640

acres of land made for the Public Free School Fund
by virtue of an Act of the First Called Session of
the Twenty-Sixth Legislature, approved February 23,
1900, providing for the survey and sale of the
unsurveyed school land. Said land is situated in

Sierra Blanca

Angle from Polaris in Elongation

El Paso County, about 25 miles S. 15 W. from center of County, and known

as survey No. 7 in Block No. 68

BEGINNING AT the N. E. corner of survey No. 6; thence S. 1900 vrs. to

the S. E. corner of survey No. 6; thence E. 1900 vrs.; thence N.

1900 vrs.; thence W. 1900 vrs. (Good grass land)

PATENTED

9/21/82

NO. 94

VOL. 45-B

MAILED CO. CLK.

9/28/1982

mw

to the place of beginning

R. J. Owen

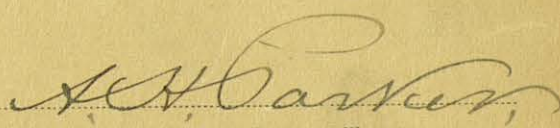
J. P. Hague


Chain Carriers

I, A. H. Parker, State Surveyor for the State of Texas, do hereby

certify that the foregoing survey was made by me according to law under the direction of the Commissioner of
the General Land Office by establishing base lines for the block to which this survey belongs; that the limits,
boundaries and corners, with the marks, natural and artificial, are truly described in the foregoing Plat and Field
Notes.

Surveyed day of July 1900.


State Surveyor for the State of Texas.



The State of Texas,

Survey

El Paso County,

No. 8

or District,

Blk. 68 1/2

FIELD NOTES of a survey of 640

acres of land made for the Public Free School Fund
by virtue of an Act of the First Called Session of
the Twenty-Sixth Legislature, approved February 23,
1900, providing for the survey and sale of the
unsurveyed school land. Said land is situated in

Magnetic Variation 11° 15'

Angle from Polaris in Elongation

El Paso County, about 25 miles S. 15 W. from center of County, and known
as survey No. 8 in Block No. 68

BEGINNING AT the N. E. corner of survey No. 7; thence S. 1900 vrs. to
the S. E. corner of survey No. 7; thence E. 1900 vrs.; thence N.
1900 vrs.; thence W. 1900 vrs. (~~Exx~~ Medium grass land) (Mountains)

to the place of beginning

R. J. Owen


J. P. Hague

Chain Carriers

I, A. H. Parker, State Surveyor for the State of Texas, do hereby
certify that the foregoing survey was made by me according to law under the direction of the Commissioner of
the General Land Office by establishing base lines for the block to which this survey belongs; that the limits,
boundaries and corners, with the marks, natural and artificial, are truly described in the foregoing Plat and Field
Notes.

Surveyed day of July 1900.

A. H. Parker
State Surveyor for the State of Texas.



The State of Texas,

Survey

El Paso County,

No. 9

or District,

Blk. 68 1/2

FIELD NOTES of a survey of 640

acres of land made for the Public Free School Fund
by virtue of an Act of the First Called Session of
the Twenty-Sixth Legislature, approved February 23,
1900, providing for the survey and sale of the
unsurveyed school land. Said land is situated in

Magnetic Variation 11°15'

Angle from Polaris in Elongation

El Paso County, about 25 miles S. 15 W. from center of County, and known
as survey No. 9 in Block No. 68

BEGINNING AT the N. E. corner of survey No. 8; thence S. 1900 vrs. to
the S. E. corner of survey No. 8; thence E. 1900 vrs.; thence N.
1900 vrs.; thence W. 1900 vrs. (Medium grass land) (Mountains)

to the place of beginning

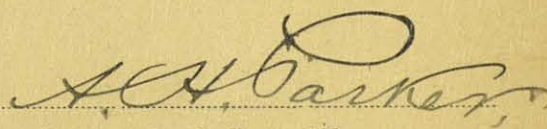
R. J. Owen


J. P. Hague

Chain Carriers

I, A. H. Parker, State Surveyor for the State of Texas, do hereby
certify that the foregoing survey was made by me according to law under the direction of the Commissioner of
the General Land Office by establishing base lines for the block to which this survey belongs; that the limits,
boundaries and corners, with the marks, natural and artificial, are truly described in the foregoing Plat and Field
Notes.

Surveyed day of July 1900.


State Surveyor for the State of Texas.



The State of Texas,

Survey

El Paso

County,

No. 10

or

District,

Blk. 68 1/2

FIELD NOTES of a survey of 640

acres of land made for the Public Free School Fund
by virtue of an Act of the First Called Session of
the Twenty-Sixth Legislature, approved February 23,
1900, providing for the survey and sale of the
unsurveyed school land. Said land is situated in

Magnetic Variation 11°15'

Angle from Polaris in Elongation

El Paso

County, about 25

miles

S. 15 W.

from center of County, and known

as survey No. 10 in Block No. 68

BEGINNING AT the N. E. corner of survey No. 9; thence S. 1900 vrs. to the
the S. E. corner of survey No. 9; thence E. 1900 vrs. to the S. W. corner
of survey No. 6, Block 69; thence N. 1900 vrs. to the S. E. corner of
survey No. 1; thence W. 1900 vrs. (Medium grass land) (Mountains)

to the place of beginning

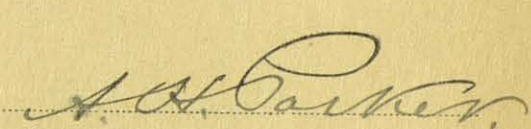
R. J. Owen


J. P. Hague

Chain Carriers

I, A. H. Parker, State Surveyor for the State of Texas, do hereby
certify that the foregoing survey was made by me according to law under the direction of the Commissioner of
the General Land Office by establishing base lines for the block to which this survey belongs; that the limits,
boundaries and corners, with the marks, natural and artificial, are truly described in the foregoing Plat and Field
Notes.

Surveyed day of July 1900.


State Surveyor for the State of Texas.



The State of Texas,

Survey

El Paso

County,

No. 11

or

District,

Blk. 68 1/2

FIELD NOTES of a survey of 640

acres of land made for the Public Free School Fund
by virtue of an Act of the First Called Session of
the Twenty-Sixth Legislature, approved February 23,
1900, providing for the survey and sale of the
unsurveyed school land. Said land is situated in

Magnetic Variation 11° 15'

Angle from Polaris in Elongation

El Paso

County, about

25

miles

S. 15 W.

from center of County, and known

as survey No. 11 in Block No. 68

BEGINNING AT the S. E. corner of survey No. 10; thence S. 1900 vrs. to the
S. W. corner of survey No. 15, Block 69; thence W. 1900 vrs.; thence
N. 1900 vrs. to the S. W. corner of survey No. 10; thence E. 1900
vrs. (Medium grass land) (Mountains)

to the place of beginning

R. J. Owen

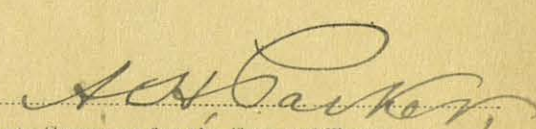
J. P. Hague


Chain Carriers

A. H. Parker

I, _____, State Surveyor for the State of Texas, do hereby
certify that the foregoing survey was made by me according to law under the direction of the Commissioner of
the General Land Office by establishing base lines for the block to which this survey belongs; that the limits,
boundaries and corners, with the marks, natural and artificial, are truly described in the foregoing Plat and Field
Notes.

Surveyed _____ day of July 1900.


State Surveyor for the State of Texas.



The State of Texas,

Survey

El Paso

County,

No. 12

or

District,

Blk. 68 1/2

FIELD NOTES of a survey of 640

acres of land made for the Public Free School Fund
by virtue of an Act of the First Called Session of
the Twenty-Sixth Legislature, approved February 23,
1900, providing for the survey and sale of the
unsurveyed school land. Said land is situated in

Magnetic Variation

11° 15'

Angle from Polaris in Elongation

El Paso

County, about

25

miles

S. 15 W.

from center of County, and known

as survey No. 12 in Block No. 68

BEGINNING AT the N. W. corner of survey No. 11; thence S. 1900 vrs. to
the S. W. corner of survey No. 11; thence W. 1900 vrs.; thence N.
1900 vrs.; thence E. 1900 vrs. (Medium grass land) (Mountains)

to the place of beginning

R. J. Owen


J. P. Hague

Chain Carriers

I, A. H. Parker, State Surveyor for the State of Texas, do hereby
certify that the foregoing survey was made by me according to law under the direction of the Commissioner of
the General Land Office by establishing base lines for the block to which this survey belongs; that the limits,
boundaries and corners, with the marks, natural and artificial, are truly described in the foregoing Plat and Field
Notes.

Surveyed day of July 1900.

A. H. Parker
State Surveyor for the State of Texas.



The State of Texas,

Survey

El Paso County,

No. 13

or District,

Blk. 68 1/2

FIELD NOTES of a survey of 640

acres of land made for the Public Free School Fund
by virtue of an Act of the First Called Session of
the Twenty-Sixth Legislature, approved February 23,
1900, providing for the survey and sale of the
unsurveyed school land. Said land is situated in

Magnetic Variation 11° 15'

Angle from Polaris in Elongation

El Paso County, about 25 miles S. 15 W. from center of County, and known
as survey No. 13 in Block No. 68

BEGINNING AT the N. W. corner of survey No. 12; thence S. 1900 vrs. to
the S. W. corner of survey No. 12; thence W. 1900 vrs.; thence N.
1900 vrs.; thence E. 1900 vrs. (Medium grass land)

to the place of beginning

R. J. Owen


H. P. Hague

Chain Carriers

I, A. H. Parker, State Surveyor for the State of Texas, do hereby
certify that the foregoing survey was made by me according to law under the direction of the Commissioner of
the General Land Office by establishing base lines for the block to which this survey belongs; that the limits,
boundaries and corners, with the marks, natural and artificial, are truly described in the foregoing Plat and Field
Notes.

Surveyed day of July 1900.

A. H. Parker
State Surveyor for the State of Texas.



The State of Texas,

*Hudspeth**El Paso* County,

or District,

Survey

No. *14*Blk. *68 1/2*FIELD NOTES of a survey of *640*

acres of land made for the Public Free School Fund
by virtue of an Act of the First Called Session of
the Twenty-Sixth Legislature, approved February 23,
1900, providing for the survey and sale of the
unsurveyed school land. Said land is situated in

Magnetic Variation *11° 15'*Angle from Polaris in *Hudspeth* Elongation

El Paso County, about *7*/_{*25*} miles *10* S. *15* W. *Sierra Blanca*
as survey No. *14* in Block No. *68*

BEGINNING AT the N. W. corner of survey No. 13; thence S. 1900 vrs. to
the S. W. corner of survey No. 13; thence W. 1900 vrs.; thence N.
1900 vrs.; thence E. 1900 vrs. (Good grass land)

to the place of beginning


*R. J. Owen**J. P. Hague*

Chain Carriers

I, *A. H. Parker*, State Surveyor for the State of Texas, do hereby
certify that the foregoing survey was made by me according to law under the direction of the Commissioner of
the General Land Office by establishing base lines for the block to which this survey belongs; that the limits,
boundaries and corners, with the marks, natural and artificial, are truly described in the foregoing Plat and Field
Notes.

Surveyed day of *July* 1900.

A. H. Parker
State Surveyor for the State of Texas.



The State of Texas,

Survey

El Paso County,

No. 15

or District,

Blk. 68 1/2

FIELD NOTES of a survey of 640

acres of land made for the Public Free School Fund by virtue of an Act of the First Called Session of the Twenty-Sixth Legislature, approved February 23, 1900, providing for the survey and sale of the unsurveyed school land. Said land is situated in

Magnetic Variation 11° 15'

Angle from Polaris in Elongation

Hudspeth
El Paso

County, about 7 25 miles S. 18 W. Sierra Blanca

as survey No. 15 in Block No. 68

BEGINNING AT the N. W. corner of survey No. 14; thence S. 1900 vrs. to the S. W. corner of survey No. 14; thence W. 1900 vrs. to the S. E. corner of survey No. 11, Block 67; thence N. 1900 vrs. to the S. W. corner of survey No. 6; thence E. 1900 vrs. (Medium grass land)

to the place of beginning


R. J. Owen


J. P. Hague

Chain Carriers

I, A. H. Parker, State Surveyor for the State of Texas, do hereby certify that the foregoing survey was made by me according to law under the direction of the Commissioner of the General Land Office by establishing base lines for the block to which this survey belongs; that the limits, boundaries and corners, with the marks, natural and artificial, are truly described in the foregoing Plat and Field Notes.

Surveyed day of July 1900.


State Surveyor for the State of Texas.



The State of Texas,

Survey

El Paso

County,

No. 16

or

District,

Blk. 68 1/2

FIELD NOTES of a survey of 640

acres of land made for the Public Free School Fund by virtue of an Act of the First Called Session of the Twenty-Sixth Legislature, approved February 23, 1900, providing for the survey and sale of the unsurveyed school land. Said land is situated in

Magnetic Variation 11° 15'

Angle from Polaris in Elongation

El Paso County, about 25 miles S. 15 W. from center of County, and known as survey No. 16 in Block No. 68

BEGINNING AT the S. W. corner of survey No. 15; thence E. 1900 vrs. to the S. E. corner of survey No. 15; thence S. 1900 vrs.; thence W. 1900 vrs. to the S. E. corner of survey No. 20, Block 67; thence N. 1900 vrs. (Medium grass land)

to the place of beginning

R. J. Owen


J. P. Hague

Chain Carriers

I, A. H. Parker, State Surveyor for the State of Texas, do hereby certify that the foregoing survey was made by me according to law under the direction of the Commissioner of the General Land Office by establishing base lines for the block to which this survey belongs; that the limits, boundaries and corners, with the marks, natural and artificial, are truly described in the foregoing Plat and Field Notes.

Surveyed day of July 1900.

A. H. Parker
State Surveyor for the State of Texas.



The State of Texas,

Hudspeth~~El Paso~~

County,

Survey

No. 17

or _____ District,

Blk. 68 1/2FIELD NOTES of a survey of 640

acres of land made for the Public Free School Fund
by virtue of an Act of the First Called Session of
the Twenty-Sixth Legislature, approved February 23,
1900, providing for the survey and sale of the
unsurveyed school land. Said land is situated in

Magnetic Variation 11°15'

Angle _____ from Polaris in _____ Elongation

Hudspeth~~El Paso~~

County, about

8~~28~~

miles

10°~~S. 15° W.~~*Sierra Blanca*

from center of County, and known

as survey No. 17 in Block No. 68

BEGINNING AT the N. E. corner of survey No. 16; thence S. 1900 vrs. to the
S. E. corner of survey No. 16; thence E. 1900 vrs.; thence N. 1900 vrs.
thence W. 1900 vrs. (Good grass land)

Patented
5-13-69
vol 36 p 10

144971
CORRECT ON MAP FOR 640 ACRES
4/14/69 YES

to the place of beginning

R. J. Owen


J. P. Hague

Chain Carriers

I, A. H. Parker, State Surveyor for the State of Texas, do hereby
certify that the foregoing survey was made by me according to law under the direction of the Commissioner of
the General Land Office by establishing base lines for the block to which this survey belongs; that the limits,
boundaries and corners, with the marks, natural and artificial, are truly described in the foregoing Plat and Field
Notes.

Surveyed _____ day of July 1900.

A. H. Parker
State Surveyor for the State of Texas.

Magnetic Variation 11°15'

Angle..... from Polaris in..... Elongation

Hudspeth
El Paso County, aboutas survey No. 18 in Block No. 68

BEGINNING AT the N. E. corner of survey No. 17; thence S. 1900 vrs.
the S. E. corner of survey No. 17; thence E. 1900 vrs.; thence N.
1900 vrs.; thence W. 1900 vrs. (Medium grass land)

to the place of beginning

R. J. OwenJ. P. Hague

Chain Carriers

I, A. H. Parker, State Surveyor for the State of Texas, do hereby
 certify that the foregoing survey was made by me according to law under the direction of the Commissioner of
 the General Land Office by establishing base lines for the block to which this survey belongs; that the limits,
 boundaries and corners, with the marks, natural and artificial, are truly described in the foregoing Plat and Field
 Notes.

Surveyed..... day of July 1900.

A. H. Parker
 State Surveyor for the State of Texas.

The State of Texas,

Hudspeth

County,

or.....


District,

Survey

No. 18Blk. 68 1/2FIELD NOTES of a survey of 640

acres of land made for the Public Free School Fund
 by virtue of an Act of the First Called Session of
 the Twenty-Sixth Legislature, approved February 23,
 1900, providing for the survey and sale of the
 unsurveyed school land. Said land is situated in

8 miles South Sierra Blanca
25 miles S. 15 W. from center of County, and known



The State of Texas,

71

Hudspeth
~~El Paso~~

County,

Survey

No. 19

or

District,

Blk. 68 1/2FIELD NOTES of a survey of 640

acres of land made for the Public Free School Fund
by virtue of an Act of the First Called Session of
the Twenty-Sixth Legislature, approved February 23,
1900, providing for the survey and sale of the
unsurveyed school land. Said land is situated in

Magnetic Variation 11°15'

Angle from Polaris in Elongation

Hudspeth
~~El Paso~~

County, about

8
~~25~~

miles

5 E
S. 15 W.*Sierra Blanca*

from center of County, and known

as survey No. 19 in Block No. 68


BEGINNING AT the N. E. corner of survey No. 18; thence S. 1900 vrs. to
the S. E. corner of survey No. 18; thence E. 1900 vrs.; thence N.
1900 vrs.; thence W. 1900 vrs. (Medium grass land) (Mountains)


to the place of beginning

R. J. OwenJ. P. Hague

Chain Carriers

I, A. H. Parker, State Surveyor for the State of Texas, do hereby
certify that the foregoing survey was made by me according to law under the direction of the Commissioner of
the General Land Office by establishing base lines for the block to which this survey belongs; that the limits,
boundaries and corners, with the marks, natural and artificial, are truly described in the foregoing Plat and Field
Notes.

Surveyed day of July 1900.

State Surveyor for the State of Texas.



The State of Texas,

*Hudspeth*El Paso

County,

Survey

No. 20

or

District,

Blk. 68 1/2FIELD NOTES of a survey of 640

acres of land made for the Public Free School Fund by virtue of an Act of the First Called Session of the Twenty-Sixth Legislature, approved February 23, 1900, providing for the survey and sale of the unsurveyed school land. Said land is situated in

Magnetic Variation 11°15'
 Angle Hudspeth from Polaris in El Paso Elongation

El Paso County, about 8 miles S. 15 E Sierra Blanca from center of County, and known as survey No. 20 in Block No. 68

BEGINNING AT the N. E. corner of survey No. 19; thence S. 1900 vrs. to the S. E. corner of survey No. 19; thence E. 1900 vrs. to the S. W. corner of survey No. 16, Block 69; thence N. 1900 vrs. to the S. E. corner of survey No. 11; thence W. 1900 vrs. (Medium grass land) (Mountains)

to the place of beginning


R. J. OwenJ. P. Hague

Chain Carriers

I, A. H. Parker, State Surveyor for the State of Texas, do hereby certify that the foregoing survey was made by me according to law under the direction of the Commissioner of the General Land Office by establishing base lines for the block to which this survey belongs; that the limits, boundaries and corners, with the marks, natural and artificial, are truly described in the foregoing Plat and Field Notes.

Surveyed day of July 1900.

A. H. Parker
 State Surveyor for the State of Texas.



Magnetic Variation $11^{\circ} 15'$

Angle from Polaris in Elongation

Hudspeth
El Paso County, about $\frac{9}{5}$ miles $9^{\circ} E$ *Sierra Blanca*
as survey No. 21 in Block No. 68

BEGINNING AT the S. E. corner of survey No. 20; thence S. 1900 vrs. to the S. W. corner of survey No. 25, Block 69; thence W. 1900 vrs.; thence N. 1900 vrs. to the S. W. corner of survey No. 20; thence E. 1900 vrs.; (Medium grass land) (Mountains)

Patented
6-25-58
Hedrick

to the place of beginning

R. J. Owen

J. P. Hague

Chain Carriers

I, *A. H. Parker*, State Surveyor for the State of Texas, do hereby certify that the foregoing survey was made by me according to law under the direction of the Commissioner of the General Land Office by establishing base lines for the block to which this survey belongs; that the limits, boundaries and corners, with the marks, natural and artificial, are truly described in the foregoing Plat and Field Notes.

Surveyed day of July 1900.

A. H. Parker
State Surveyor for the State of Texas.

The State of Texas,

Hudspeth

El Paso County,

or District,


Survey

No. 21

Blk. 68 1/2

FIELD NOTES of a survey of 640

acres of land made for the Public Free School Fund by virtue of an Act of the First Called Session of the Twenty-Sixth Legislature, approved February 23, 1900, providing for the survey and sale of the unsurveyed school land. Said land is situated in



The State of Texas, } Survey
Hudspeth
~~El Paso~~ County, No. 22
 or _____ District, Blk. 68 1/2

FIELD NOTES of a survey of 640

acres of land made for the Public Free School Fund by virtue of an Act of the First Called Session of the Twenty-Sixth Legislature, approved February 23, 1900, providing for the survey and sale of the unsurveyed school land. Said land is situated in

Magnetic Variation 11°15'

Angle _____ from Polaris in _____ Elongation

Hudspeth
~~El Paso~~ County, about 9 miles SE Sierra Blanca
 as survey No. 22 in Block No. 68

BEGINNING AT the N. W. corner of survey No. 21; thence S. 1900 vrs. to the S. W. corner of survey No. 21; thence W. 1900 vrs.; thence N. 1900 vrs.; thence E. 1900 vrs. (Medium grass land) (Mountains)

to the place of beginning

R. J. Owen


J. P. Hague

} Chain Carriers

I, A. H. Parker, State Surveyor for the State of Texas, do hereby certify that the foregoing survey was made by me according to law under the direction of the Commissioner of the General Land Office by establishing base lines for the block to which this survey belongs; that the limits, boundaries and corners, with the marks, natural and artificial, are truly described in the foregoing Plat and Field Notes.

Surveyed _____ day of July 1900.

A. H. Parker
 State Surveyor for the State of Texas.



The State of Texas,

*Hudspeth**El Paso*

County,

Survey

No. *23*

or

District,

Blk. *68 1/2*FIELD NOTES of a survey of *640*

acres of land made for the Public Free School Fund
by virtue of an Act of the First Called Session of
the Twenty-Sixth Legislature, approved February 23,
1900, providing for the survey and sale of the

unsurveyed school land. Said land is situated in
Sierra Blanca
County, about *2 1/2* miles *S. 1/4 W.* from center of County, and known

Magnetic Variation *11° 15'*
Angle from Polaris in Elongation
El Paso County, about *2 1/2* miles
as survey No. *23* in Block No. *68*

BEGINNING AT *the N. W. corner of survey No. 22;* thence *S. 1900 vrs. to*
the S. W. corner of survey No. 22; thence *W. 1900 vrs.;* thence *N.*
1900 vrs.; thence *E. 1900 vrs. (Medium grass land) (Mountains)*

to the place of beginning

*R. J. Owen**J. P. Hague*


Chain Carriers

I, *A. H. Parker*, State Surveyor for the State of Texas, do hereby
certify that the foregoing survey was made by me according to law under the direction of the Commissioner of
the General Land Office by establishing base lines for the block to which this survey belongs; that the limits,
boundaries and corners, with the marks, natural and artificial, are truly described in the foregoing Plat and Field
Notes.

Surveyed day of *July* 1900.

A. H. Parker
State Surveyor for the State of Texas.

Patented
3-29-65
Full



The State of Texas,

Hudspeth
~~El Paso~~

County,

Survey

No. 24

or

District,

Blk. 68 1/2

FIELD NOTES of a survey of 640

acres of land made for the Public Free School Fund
by virtue of an Act of the First Called Session of
the Twenty-Sixth Legislature, approved February 23,
1900, providing for the survey and sale of the
unsurveyed school land. Said land is situated in

Magnetic Variation 11° 15'

Angle from Polaris in Elongation

Hudspeth
~~El Paso~~

County, about

9
~~26~~

miles

S. 10°
~~15~~ W.*Sierra Blanca*

from center of County, and known

as survey No. 24 in Block No. 68

BEGINNING AT the N. W. corner of survey No. 23; thence S. 1900 vrs. to
the S. W. corner of survey No. 23; thence W. 1900 vrs.; thence N.
1900 vrs.; thence E. 1900 vrs. (Medium grass land) (Mountains)

*Patented:
5-13-89
vol 36-13
Hudspeth*

144972
CORRECT ON MAP FOR 640 ACRES
4-14-69 YES

to the place of beginning

R. J. Owen

J. P. Hague


Chain Carriers

I, A. H. Parker, State Surveyor for the State of Texas, do hereby
certify that the foregoing survey was made by me according to law under the direction of the Commissioner of
the General Land Office by establishing base lines for the block to which this survey belongs; that the limits,
boundaries and corners, with the marks, natural and artificial, are truly described in the foregoing Plat and Field
Notes.

Surveyed day of July 1900.

A. H. Parker
State Surveyor for the State of Texas.

Pet 212



The State of Texas,

Survey

El Paso County,

No. 25

or District,

Blk. 68 1/2

FIELD NOTES of a survey of 640

acres of land made for the Public Free School Fund by virtue of an Act of the First Called Session of the Twenty-Sixth Legislature, approved February 23, 1900, providing for the survey and sale of the unsurveyed school land. Said land is situated in

Magnetic Variation 11° 15'

Angle from Polaris in Elongation

El Paso County, about 25 miles S. 15 W. from center of County, and known as survey No. 25 in Block No. 68

BEGINNING AT the N. W. corner of survey No. 24; thence S. 1900 vrs. to the S. W. corner of survey No. 24; thence W. 1900 vrs. to the S. E. corner of survey No. 21, Block 67; thence N. 1900 vrs. to the N. E. corner of said survey No. 21; thence E. 1900 vrs. (Medium grass land)

to the place of beginning

R. J. Owen


J. P. Hague

Chain Carriers

I, A. H. Parker, State Surveyor for the State of Texas, do hereby certify that the foregoing survey was made by me according to law under the direction of the Commissioner of the General Land Office by establishing base lines for the block to which this survey belongs; that the limits, boundaries and corners, with the marks, natural and artificial, are truly described in the foregoing Plat and Field Notes.

Surveyed day of July 1900.

A. H. Parker
State Surveyor for the State of Texas.



Magnetic Variation..... $11^{\circ}15'$

Angle..... from Polaris in..... Elongation

Hudspeth

El Paso

County, about

8

miles

S60°E

Sierra Blanca

from center of County, and known

as survey No. 1 in Block No. 69

BEGINNING AT the S. E. corner of ~~SW~~ Block No. 60, an earth mound with 4 pits in the W.M line of survey No. 7, Tsp. No. ~~2~~ 8, Block 69, T&P. Ry. Co. from which another earth mound with 4 pits bears E. 178 vrs. Dome rock bears S. 21° E., monument on Sierra Blanca bears N. 51° ~~5~~ 5' W.; thence S. 1900 vrs.; thence W. 1900 vrs.; thence N. 1900 vrs. to an earth mound and 3 pits for the S. W. corner of survey No. 21, Block 60 from which Dome Rock bears S. $25^{\circ} 50'$ E., monument on Sierra Blanca bears N. $48^{\circ} 55'$ W.; thence E. 1900 vrs. (Good grass land)

to the place of beginning

R. J. Owen

J. P. Hague

Chain Carriers

I, A. H. Parker, State Surveyor for the State of Texas, do hereby certify that the foregoing survey was made by me according to law under the direction of the Commissioner of the General Land Office by establishing base lines for the block to which this survey belongs; that the limits, boundaries and corners, with the marks, natural and artificial, are truly described in the foregoing Plat and Field Notes.

Surveyed..... day of July 1900.

A. H. Parker
State Surveyor for the State of Texas.

The State of Texas,

Hudspeth

El Paso

County,

or

District,

Survey


No. 1

Blk. 69 $\frac{1}{2}$

FIELD NOTES of a survey of 640

acres of land made for the Public Free School Fund by virtue of an Act of the First Called Session of the Twenty-Sixth Legislature, approved February 23, 1900, providing for the survey and sale of the unsurveyed school land. Said land is situated in

Rec 149 30



Magnetic Variation 11° 15'

Angle..... from Polaris in..... Elongation

Hudspeth County, about 7 550° E Sierra Blanca
~~El Paso~~ miles ~~8~~ from center of County, and known
 as survey No. 2 in Block No. 69

BEGINNING AT the N. W. corner of survey No. 1; thence S. 1900 vrs. to the
S. W. corner of survey No. 1; thence W. 1900 vrs.; thence N. 1900 vrs.
to and earth mound and 3 pits for the S. W. corner of survey No. 22,
Block 60 from which Dome Rock bears S. 30 E., monument on Sierra Blanca
bears N. 36 W.; thence E. 1900 vrs. (Good grass land)

to the place of beginning

R. J. Owen

J. P. Hague

} Chain Carriers

I, A. H. Parker, State Surveyor for the State of Texas, do hereby
 certify that the foregoing survey was made by me according to law under the direction of the Commissioner of
 the General Land Office by establishing base lines for the block to which this survey belongs; that the limits,
 boundaries and corners, with the marks, natural and artificial, are truly described in the foregoing Plat and Field
 Notes.

Surveyed..... day of July 1900.

A. H. Parker
 State Surveyor for the State of Texas.

The State of Texas,

Hudspeth

El Paso

County,

or

District,


Survey

No. 2

Blk. 69 1/2

FIELD NOTES of a survey of 640

acres of land made for the Public Free School Fund
 by virtue of an Act of the First Called Session of
 the Twenty-Sixth Legislature, approved February 23,
 1900, providing for the survey and sale of the
 unsurveyed school land. Said land is situated in



The State of Texas,

HudspethEl Paso

County,

or

District,

Survey

No. 3Blk. 69 1/2FIELD NOTES of a survey of 640

acres of land made for the Public Free School Fund
by virtue of an Act of the First Called Session of
the Twenty-Sixth Legislature, approved February 23,
1900, providing for the survey and sale of the
unsurveyed school land. Said land is situated in

Magnetic Variation 11°15'

Angle from Polaris in Elongation

HudspethEl Paso

County, about

6
80S45°Emiles 8.Sierra Blanca

from center of County, and known

as survey No. 3 in Block No. 69


BEGINNING AT the N. W. corner of survey No. 2; thence S. 1900 vrs. to
the S. W. corner of survey No. 2; thence W. 1900 vrs.; thence N.
1900 vrs. to an earth mound and 3 pits for the S. W. corner of survey
No. 23, Block 60, from which Dome Rock bears S. 34° E., monument on
Sierra Blanca bears N. 32° W.; thence E. 1900 vrs. (Good grass land)


to the place of beginning

R. J. OwenJ. P. Hague

Chain Carriers

I, A. H. Parker, State Surveyor for the State of Texas, do hereby
certify that the foregoing survey was made by me according to law under the direction of the Commissioner of
the General Land Office by establishing base lines for the block to which this survey belongs; that the limits,
boundaries and corners, with the marks, natural and artificial, are truly described in the foregoing Plat and Field
Notes.

Surveyed day of July 1900.

State Surveyor for the State of Texas.



Magnetic Variation..... $11^{\circ}15'$

Angle..... from Polaris in..... Elongation

..... Hudspeth County, about 5 1/4 miles S30°E Sierra Blanca from center of County, and known as survey No. 4 in Block No. 69

BEGINNING AT the N. W. corner of survey No. 3; thence S. 1900 vrs. to the S. W. corner of survey No. 3; thence W. 1900 vrs.; thence N. 1900 vrs. to an earth mound and 3 pits for the S. W. corner of survey No. 24, Block 60 1/2 monument on Sierra Blanca bears N. 38 1/2 W, xxx Spout of a flat mountain bears N. 88 E.; thence E. 1900 vrs. (Good grass land)

..... to the place of beginning

..... R. J. Owen

..... J. P. Hague

} Chain Carriers

I, A. H. Parker, State Surveyor for the State of Texas, do hereby certify that the foregoing survey was made by me according to law under the direction of the Commissioner of the General Land Office by establishing base lines for the block to which this survey belongs; that the limits, boundaries and corners, with the marks, natural and artificial, are truly described in the foregoing Plat and Field Notes.

Surveyed..... day of July 1900.

A. H. Parker
State Surveyor for the State of Texas.

The State of Texas,

Hudspeth

County,

Survey


No. 4

or..... District,

Blk. 60 1/2

FIELD NOTES of a survey of 640

acres of land made for the Public Free School Fund by virtue of an Act of the First Called Session of the Twenty-Sixth Legislature, approved February 23, 1900, providing for the survey and sale of the unsurveyed school land. Said land is situated in



The State of Texas,

Hudspeth

County,

Survey

No. 5

or

District,

Blk. 69 1/2FIELD NOTES of a survey of 640

acres of land made for the Public Free School Fund
by virtue of an Act of the First Called Session of
the Twenty-Sixth Legislature, approved February 23,
1900, providing for the survey and sale of the
unsurveyed school land. Said land is situated in

Magnetic Variation 11° 15'

Angle from Polaris in Elongation

Hudspeth

County, about

5S 32° ESierra Blanca

miles

from center of County, and known

as survey No. 5 in Block No. 69

BEGINNING AT the N. W. corner of survey No. 4; thence S. 1900 vrs. to
the S. W. corner of survey No. 4; thence W. 1900 vrs.; thence N.
1900 vrs. to an earth mound and 4 pits for the S. W. corner of survey
No. 25, Block 60, summit of Sierra Blanca bears N. 35 1/2° W., dome rock
bears S. 41 E.; thence E. 1900 vrs. (Wood grass land)

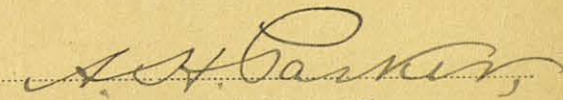
to the place of beginning


R. J. OwenJ. P. Hague

Chain Carriers

I, A. H. Parker, State Surveyor for the State of Texas, do hereby

certify that the foregoing survey was made by me according to law under the direction of the Commissioner of
the General Land Office by establishing base lines for the block to which this survey belongs; that the limits,
boundaries and corners, with the marks, natural and artificial, are truly described in the foregoing Plat and Field
Notes.

Surveyed day of July 1900.

State Surveyor for the State of Texas.



The State of Texas,

Hudspeth
El Paso County, Survey
 No. 6
 or District, Blk. 69 1/2

FIELD NOTES of a survey of 640

acres of land made for the Public Free School Fund
 by virtue of an Act of the First Called Session of
 the Twenty-Sixth Legislature, approved February 23,
 1900, providing for the survey and sale of the
 unsurveyed school land. Said land is situated in

Magnetic Variation 11°15'
 Angle from Polaris in Hudspeth Elongation
El Paso County, about 6 528° E Sierra Blanca
20 miles S. from center of County, and known
 as survey No. 6 in Block No. 69

BEGINNING AT the S. W. corner of survey no. 5; thence E. 1900 vrs. to
 the S. E. corner of survey No. 5; thence S. 1900 vrs.; thence W.
 1900 vrs. to the S. E. corner of survey No. 10, Block 68 1/2
 thence N. 1900 vrs. (Medium grass land)

to the place of beginning


R. J. OwenJ. P. Hague

Chain Carriers

I, A. H. Parker, State Surveyor for the State of Texas, do hereby
 certify that the foregoing survey was made by me according to law under the direction of the Commissioner of
 the General Land Office by establishing base lines for the block to which this survey belongs; that the limits,
 boundaries and corners, with the marks, natural and artificial, are truly described in the foregoing Plat and Field
 Notes.

Surveyed day of July 1900.

A. H. Parker
 State Surveyor for the State of Texas.



The State of Texas,

*Hudspeth**El Paso*

County,

Survey

No. *7*

District,

Blk. *69 1/2*FIELD NOTES of a survey of *640*

acres of land made for the Public Free School Fund
by virtue of an Act of the First Called Session of
the Twenty-Sixth Legislature, approved February 23,
1900, providing for the survey and sale of the
unsurveyed school land. Said land is situated in

Angle..... from Polaris in..... Elongation

*Hudspeth**El Paso*

County, about

6 1/2

miles

*S32°E**Sierra Blanca*

from center of County, and known

as survey No. *7* in Block No. *69*BEGINNING AT *the N. E. corner of survey No. 6; thence S. 1900 vrs. to**the S. E. corner of survey No. 6; thence E. 1900 vrs.; thence N.**1900 vrs.; thence W. 1900 vrs. (Good grass land)*

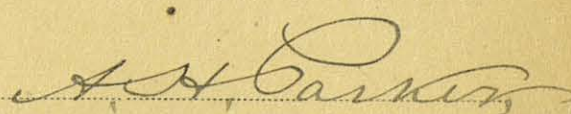
to the place of beginning


*R. J. Owen**J. P. Hague*

Chain Carriers

I, *A. H. Parker*, State Surveyor for the State of Texas, do hereby

certify that the foregoing survey was made by me according to law under the direction of the Commissioner of
the General Land Office by establishing base lines for the block to which this survey belongs; that the limits,
boundaries and corners, with the marks, natural and artificial, are truly described in the foregoing Plat and Field
Notes.

Surveyed..... day of *July* 1900.

State Surveyor for the State of Texas.



The State of Texas,

Survey

El Paso

County,

No. 8

or

District,

Blk. 69 1/2

FIELD NOTES of a survey of 640

acres of land made for the Public Free School Fund
by virtue of an Act of the First Called Session of
the Twenty-Sixth Legislature, approved February 23,
1900, providing for the survey and sale of the
unsurveyed school land. Said land is situated in

Magnetic Variation 11° 15'

Angle from Polaris in Elongation

El Paso County, about 20 miles S. from center of County, and known
as survey No. 8 in Block No. 69

BEGINNING AT the N. E. corner of survey No. 7; thence S. 1900 vrs. to
the S. E. corner of survey No. 7; thence E. 1900 vrs.; thence N.
1900 vrs.; thence W. 1900 vrs. (Good grass land)

to the place of beginning

R. J. Owen


J. P. Hague

Chain Carriers

I, A. H. Parker, State Surveyor for the State of Texas, do hereby
certify that the foregoing survey was made by me according to law under the direction of the Commissioner of
the General Land Office by establishing base lines for the block to which this survey belongs; that the limits,
boundaries and corners, with the marks, natural and artificial, are truly described in the foregoing Plat and Field
Notes.

Surveyed day of July 1900.

A. H. Parker
State Surveyor for the State of Texas.



The State of Texas,

Survey

El Paso County,

No. 9

or District,

Blk. 69 1/2

FIELD NOTES of a survey of 640

acres of land made for the Public Free School Fund
by virtue of an Act of the First Called Session of
the Twenty-Sixth Legislature, approved February 23,
1900, providing for the survey and sale of the
unsurveyed school land. Said land is situated in

Magnetic Variation 11° 15'

Angle from Polaris in Elongation

El Paso County, about 20 miles S. from center of County, and known
as survey No. 9 in Block No. 69

BEGINNING AT the N. E. corner of survey No. 8; thence S. 1900 vrs. to
the S. E. corner of survey No. 8; thence E. 1900 vrs.; thence N.
1900 vrs.; thence W. 1900 vrs. (Good grass land)

to the place of beginning

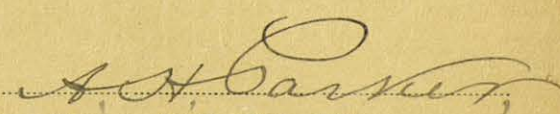
R. J. Owen


J. P. Hague

Chain Carriers

I, A. H. Parker, State Surveyor for the State of Texas, do hereby
certify that the foregoing survey was made by me according to law under the direction of the Commissioner of
the General Land Office by establishing base lines for the block to which this survey belongs; that the limits,
boundaries and corners, with the marks, natural and artificial, are truly described in the foregoing Plat and Field
Notes.

Surveyed day of July 1900.


State Surveyor for the State of Texas.



Magnetic Variation..... 11°15'

Angle..... from Polaris in..... Elongation

Hudspeth
El Paso County, about 8 miles 548°E Sierra Blanca
20 from center of County, and known
as survey No. 10 in Block No. 69

BEGINNING AT the N. E. corner of survey No. 9; thence S. 1900 vrs. to
the S. E. corner of survey No. 9; thence E. 1900 vrs. to the W. line
of survey No. 19, Tsp. No. 8, Block 69, T. & P. Ry. Co.; thence N.
1900 vrs. to the S. E. corner of survey No. 1; thence W. 1900 vrs.
(Good grass land)

*Patented
6-9-1959
Pat. No. 144.
Vol. 29-B
Jedlick*

to the place of beginning

R. J. Owen

J. P. Hague

} Chain Carriers

I, A. H. Parker, State Surveyor for the State of Texas, do hereby
certify that the foregoing survey was made by me according to law under the direction of the Commissioner of
the General Land Office by establishing base lines for the block to which this survey belongs; that the limits,
boundaries and corners, with the marks, natural and artificial, are truly described in the foregoing Plat and Field
Notes.

Surveyed..... day of July 1900.

A. H. Parker
State Surveyor for the State of Texas.

The State of Texas,

Hudspeth

El Paso

County,

or

District,

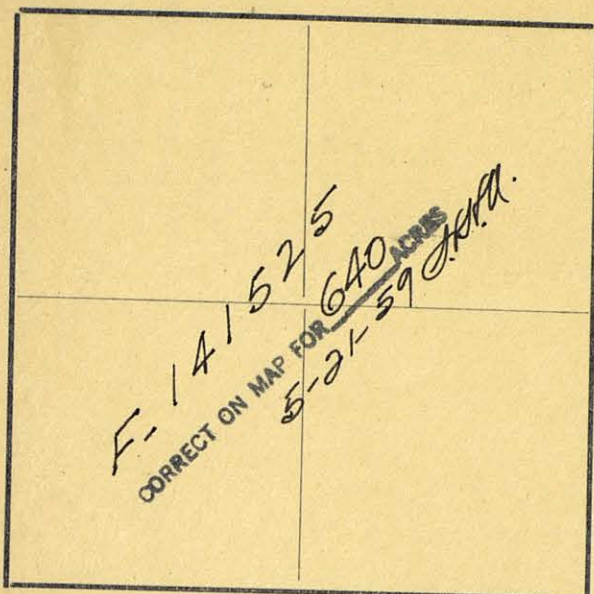
Survey

No. 10

Blk. 69 1/2

FIELD NOTES of a survey of 640

acres of land made for the Public Free School Fund
by virtue of an Act of the First Called Session of
the Twenty-Sixth Legislature, approved February 23,
1900, providing for the survey and sale of the
unsurveyed school land. Said land is situated in



The State of Texas,

HudspethEl Paso

County,

or

District,

Survey

No. 11Blk. 69 1/2FIELD NOTES of a survey of 640

acres of land made for the Public Free School Fund
by virtue of an Act of the First Called Session of
the Twenty-Sixth Legislature, approved February 23,
1900, providing for the survey and sale of the
unsurveyed school land. Said land is situated in

Angle..... from Polaris in..... Elongation

HudspethEl Paso

County, about

9S45°ESierra Blanca20

miles

S.

from center of County, and known

as survey No. 11 in Block No. 69

BEGINNING AT the S. E. corner of survey no. 10; thence S. 1900 vrs. to

corner in the W. line of survey No. 30, Tsp. No. 8, Block 69, T. & P.

Ry. Co.; thence W. 1900 vrs.; thence N. 1900 vrs. to the S. W. corner

of survey No. 10; thence E. 1900 vrs. (Good grass land)

to the place of beginning

R. J. OwenJ. P. Hague


Chain Carriers

I, A. H. Parker, State Surveyor for the State of Texas, do hereby
certify that the foregoing survey was made by me according to law under the direction of the Commissioner of
the General Land Office by establishing base lines for the block to which this survey belongs; that the limits,
boundaries and corners, with the marks, natural and artificial, are truly described in the foregoing Plat and Field
Notes.

Surveyed..... day of July 1900.

A. H. Parker
State Surveyor for the State of Texas.

Patented
6-9-1959
Pat. 145, 29-B
Jedink



The State of Texas,

El Paso County,

or District,

Survey

No. 12

Blk. 69 1/2

FIELD NOTES of a survey of 640

acres of land made for the Public Free School Fund
by virtue of an Act of the First Called Session of
the Twenty-Sixth Legislature, approved February 23,
1900, providing for the survey and sale of the
unsurveyed school land. Said land is situated in

Magnetic Variation 11° 15'

Angle from Polaris in Elongation

El Paso County, about 20 miles S. from center of County, and known
as survey No. 12 in Block No. 69

BEGINNING AT the N. W. corner of survey No. 11; thence S. 1900 vrs. to
the S. W. corner of survey No. 11; thence W. 1900 vrs.; thence N.
1900 vrs. thence E. 1900 vrs. (Good grass land)

to the place of beginning

R. J. Owen


J. P. Hague

Chain Carriers

I, A. H. Parker, State Surveyor for the State of Texas, do hereby
certify that the foregoing survey was made by me according to law under the direction of the Commissioner of
the General Land Office by establishing base lines for the block to which this survey belongs; that the limits,
boundaries and corners, with the marks, natural and artificial, are truly described in the foregoing Plat and Field
Notes.

Surveyed day of July 1900.

A. H. Parker
State Surveyor for the State of Texas.



The State of Texas,

Survey

El Paso

County,

No. 13

or

District,

Blk. 69 1/2

FIELD NOTES of a survey of 640

acres of land made for the Public Free School Fund
by virtue of an Act of the First Called Session of
the Twenty-Sixth Legislature, approved February 23,
1900, providing for the survey and sale of the
unsurveyed school land. Said land is situated in

Magnetic Variation 11° 15'

Angle from Polaris in Elongation

El Paso County, about 20 miles S. from center of County, and known
as survey No. 13 in Block No. 69

BEGINNING AT the N. W. corner of survey No. 12; thence S. 1900 vrs. to
the S. W. corner of survey No. 12; thence W. 1900 vrs.; thence N.
1900 vrs.; thence E. 1900 vrs. (Good grass land)

to the place of beginning

R. J. Owen


J. P. Hague

Chain Carriers

I, A. H. Parker, State Surveyor for the State of Texas, do hereby
certify that the foregoing survey was made by me according to law under the direction of the Commissioner of
the General Land Office by establishing base lines for the block to which this survey belongs; that the limits,
boundaries and corners, with the marks, natural and artificial, are truly described in the foregoing Plat and Field
Notes.

Surveyed day of July 1900.

A. H. Parker
State Surveyor for the State of Texas.



The State of Texas,

Survey

El Paso County,

No. 14

or District,

Blk. 69 1/2

FIELD NOTES of a survey of 640

acres of land made for the Public Free School Fund by virtue of an Act of the First Called Session of the Twenty-Sixth Legislature, approved February 23, 1900, providing for the survey and sale of the unsurveyed school land. Said land is situated in

Magnetic Variation 11°15'

Angle from Polaris in Elongation

Hudspeth El Paso County, about 7 20 miles S. 28° E. from center of County, and known as survey No. 14 in Block No. 69

BEGINNING AT the N. W. corner of survey No. 13; thence S. 1900 vrs. to the S. W. corner of survey No. 13; thence W. 1900 vrs.; thence N. 1900 vrs.; thence E. 1900 vrs. (Good grass land)

to the place of beginning

R. J. Owen


J. P. Hague

Chain Carriers

I, A. H. Parker, State Surveyor for the State of Texas, do hereby certify that the foregoing survey was made by me according to law under the direction of the Commissioner of the General Land Office by establishing base lines for the block to which this survey belongs; that the limits, boundaries and corners, with the marks, natural and artificial, are truly described in the foregoing Plat and Field Notes.

Surveyed day of July 1900.

A. H. Parker
State Surveyor for the State of Texas.



The State of Texas,

Survey

El Paso

County,

No. 15

or

District,

Blk. 69 1/2

FIELD NOTES of a survey of 640

acres of land made for the Public Free School Fund
by virtue of an Act of the First Called Session of
the Twenty-Sixth Legislature, approved February 23,
1900, providing for the survey and sale of the
unsurveyed school land. Said land is situated in

Magnetic Variation 11° 15'

Angle from Polaris in Elongation

El Paso County, about 20 miles S. from center of County, and known
as survey No. 15 in Block No. 69

BEGINNING AT the N. W. corner of survey No. 14; thence S. 1900 vrs. to
the S. W. corner of survey No. 14; thence W. 1900 vrs.; thence N.
1900 vrs.; thence E. 1900 vrs. (Medium grass land)

to the place of beginning

R. J. Owen


J. P. Hague

Chain Carriers

I, A. H. Parker, State Surveyor for the State of Texas, do hereby
certify that the foregoing survey was made by me according to law under the direction of the Commissioner of
the General Land Office by establishing base lines for the block to which this survey belongs; that the limits,
boundaries and corners, with the marks, natural and artificial, are truly described in the foregoing Plat and Field
Notes.

Surveyed day of July 1900.

A. H. Parker
State Surveyor for the State of Texas.



The State of Texas,

Hudspeth

County,

or District,

Survey

No. 16

Blk. 69 1/2

FIELD NOTES of a survey of 640

acres of land made for the Public Free School Fund
by virtue of an Act of the First Called Session of
the Twenty-Sixth Legislature, approved February 23,
1900, providing for the survey and sale of the
unsurveyed school land. Said land is situated in

Magnetic Variation 11° 15' N
Angle from Polaris in Elongation

*Hudspeth**El Paso*

County, about

8

20

miles

52° E

Sierra Blanca

from center of County, and known

as survey No. 16 in Block No. 69

BEGINNING AT the S. W. corner of survey No. 15 and the S. E. corner of sur-
vey No. 11, Block 68 1/2 thence E. 1900 vrs. to the S. E. corner of sur-
vey No. 15; thence S. 1900 vrs.; thence W. 1900 vrs. to the S. E.
corner of survey No. 20, Block 68 1/2 thence N. 1900 vrs. (Medium grass
land) (Mountains)

to the place of beginning

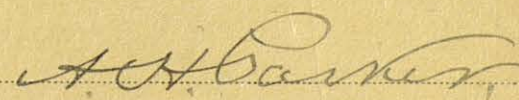
R. J. Owen


J. P. Hague

Chain Carriers

I, A. H. Parker, State Surveyor for the State of Texas, do hereby
certify that the foregoing survey was made by me according to law under the direction of the Commissioner of
the General Land Office by establishing base lines for the block to which this survey belongs; that the limits,
boundaries and corners, with the marks, natural and artificial, are truly described in the foregoing Plat and Field
Notes.

Surveyed day of July 1900.


State Surveyor for the State of Texas.



The State of Texas,

Survey

El Paso County,

No. 17

or District,

Blk. 69 1/2

FIELD NOTES of a survey of 640

acres of land made for the Public Free School Fund
by virtue of an Act of the First Called Session of
the Twenty-Sixth Legislature, approved February 23,
1900, providing for the survey and sale of the
unsurveyed school land. Said land is situated in

Magnetic Variation 11°15'

Angle from Polaris in Elongation

El Paso

County, about 20 miles S. from center of County, and known

as survey No. 17 in Block No. 69

BEGINNING AT the N. E. corner of survey No. 16; thence S. 1900 vrs. to
the S. E. corner of survey No. 16; thence E. 1900 vrs.; thence N.
1900 vrs.; thence W. 1900 vrs. (Medium grass land)

to the place of beginning

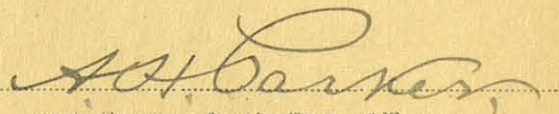
R. J. Owen


J. P. Hague

Chain Carriers

I, A. H. Parker, State Surveyor for the State of Texas, do hereby
certify that the foregoing survey was made by me according to law under the direction of the Commissioner of
the General Land Office by establishing base lines for the block to which this survey belongs; that the limits,
boundaries and corners, with the marks, natural and artificial, are truly described in the foregoing Plat and Field
Notes.

Surveyed day of July 1900.


State Surveyor for the State of Texas.



The State of Texas,

Hudspeth~~El Paso~~

County,

Survey

No. *18*

or

District,

Blk. *69 1/2*FIELD NOTES of a survey of *640*

acres of land made for the Public Free School Fund
by virtue of an Act of the First Called Session of
the Twenty-Sixth Legislature, approved February 23,
1900, providing for the survey and sale of the
unsurveyed school land. Said land is situated in

Magnetic Variation *11°15'*

Angle from Polaris in Elongation

Hudspeth~~El Paso~~

County, about

*8 1/2**20*

miles

*S 32° E**Sierra Blanca*

from center of County, and known

as survey No. *18* in Block No. *69*

BEGINNING AT the N. E. corner of survey No. 17; thence S. 1900 vrs. to
the S. E. Corner of survey No. 17; thence E. 1900 vrs.; thence N.
1900 vrs.; thence W. 1900 vrs. (Good grass land)

Patented
6-9-1959
Pat. 710.146
Vol. 29-B
Healdick

to the place of beginning


*R. J. Owen**J. P. Hague*

Chain Carriers

I, *A. H. Parker*, State Surveyor for the State of Texas, do hereby
certify that the foregoing survey was made by me according to law under the direction of the Commissioner of
the General Land Office by establishing base lines for the block to which this survey belongs; that the limits,
boundaries and corners, with the marks, natural and artificial, are truly described in the foregoing Plat and Field
Notes.

Surveyed day of *July* 1900.

A. H. Parker
State Surveyor for the State of Texas.



Magnetic Variation 11°15'

Angle..... from Polaris in..... Elongation

Hudspeth

El Paso

County, about

9

20 miles

S. 36° E.

Sierra Blanca

from center of County, and known

as survey No. 19 in Block No. 69

BEGINNING AT the N. E. corner of survey No. 18; thence S. 1900 vrs.

to the S. E. corner of survey No. 18; thence E. 1900 vrs.; thence N.

1900 vrs.; thence W. 1900 vrs. (Good grass land)

*Patented
6-9-1959
Pat. No. 147,
Vol. 29-B
Healdick*

to the place of beginning

R. J. Owen

J. P. Hague

Chain Carriers

I, A. H. Parker, State Surveyor for the State of Texas, do hereby certify that the foregoing survey was made by me according to law under the direction of the Commissioner of the General Land Office by establishing base lines for the block to which this survey belongs; that the limits, boundaries and corners, with the marks, natural and artificial, are truly described in the foregoing Plat and Field Notes.

Surveyed..... day of July 1900.

A. H. Parker
State Surveyor for the State of Texas.

The State of Texas,

Hudspeth

El Paso

County,

or.....

District,

Survey

No. 19

Blk. 69 1/2

FIELD NOTES of a survey of 640

acres of land made for the Public Free School Fund by virtue of an Act of the First Called Session of the Twenty-Sixth Legislature, approved February 23, 1900, providing for the survey and sale of the unsurveyed school land. Said land is situated in



The State of Texas,

Hudspeth

County,

Survey

No. 20

or

District,

Blk. 69 1/2FIELD NOTES of a survey of 640

acres of land made for the Public Free School Fund
by virtue of an Act of the First Called Session of
the Twenty-Sixth Legislature, approved February 23,
1900, providing for the survey and sale of the
unsurveyed school land. Said land is situated in

Magnetic Variation 11° 15'

Angle from Polaris in Elongation

Hudspeth

County, about

9/2

miles

S. 40° ESierra Blanca

from center of County, and known

as survey No. 20 in Block No. 69

BEGINNING AT the N. E. corner of survey No. 19; thence S. 1900 vrs. to
the S. E. corner of survey No. 19; thence E. 1900 vrs. to the W.
line of survey No. 31, Twp. No. 8, Block 69, T. & P. Ry. Co.;
thence N. 1900 vrs. to the S. E. corner of survey No. 11; thence W.
1900 vrs. (Good grass land)

Patented
6-9-1959
Pat. 147, Vnt. 29-B
Hedrick

to the place of beginning


R. J. OwenJ. P. Hague

Chain Carriers

I, A. H. Parker, State Surveyor for the State of Texas, do hereby
certify that the foregoing survey was made by me according to law under the direction of the Commissioner of
the General Land Office by establishing base lines for the block to which this survey belongs; that the limits,
boundaries and corners, with the marks, natural and artificial, are truly described in the foregoing Plat and Field
Notes.

Surveyed day of July 1900.

A. H. Parker
State Surveyor for the State of Texas.

Magnetic Variation $11^{\circ}15'$

Angle from Polaris in Elongation

Hudspeth
El Paso County, about 10
20 miles S. 38° E Sierra Blanca
from center of County, and known
as survey No. 21 in Block No. 69.

BEGINNING AT the S. E. corner of survey No. 20; thence S. 1900 vrs. to
an earth mound and 4 pits in the W. line of survey No. 42, Tsp. No. 8,
Block 69, T. & P. Ry. Co. from which Dome Rock bears S. 40 25' E.,
a conical peak bears S. 20 10' W.; thence W. 1900 vrs.; thence N.
1900 vrs. to the S. W. corner of survey No. 20; thence E. 1900 vrs.
(Medium grass land)

to the place of beginning

R. J. Owen

J. P. Hague


Chain Carriers

I, A. H. Parker, State Surveyor for the State of Texas, do hereby
certify that the foregoing survey was made by me according to law under the direction of the Commissioner of
the General Land Office by establishing base lines for the block to which this survey belongs; that the limits,
boundaries and corners, with the marks, natural and artificial, are truly described in the foregoing Plat and Field
Notes.

Surveyed day of July 1900.

A. H. Parker
State Surveyor for the State of Texas.

Patented
6-9-1959
Pat. No. 148.
Vol. 29-B
Healick



The State of Texas,

Hudspeth~~El Paso~~

County,

Survey

No. 22

or

District,

Blk. 69 1/2FIELD NOTES of a survey of 640

acres of land made for the Public Free School Fund
by virtue of an Act of the First Called Session of
the Twenty-Sixth Legislature, approved February 23,
1900, providing for the survey and sale of the
unsurveyed school land. Said land is situated in

Magnetic Variation 11°15'

Angle from Polaris in Elongation

Hudspeth~~El Paso~~

County, about

1020

miles

535° ES.*Sierra Blanca*

from center of County, and known

as survey No. 22 in Block No. 69

BEGINNING AT the N. W. corner of survey No. 21; thence S. 1900 vrs. to

the S. W. corner of survey No. 21; thence W. 1900 vrs.; thence N.


1900 vrs.; thence E. 1900 vrs. (Medium grass land) (Mountains)


to the place of beginning

R. J. OwenJ. P. Hague

Chain Carriers

I, A. H. Barker, State Surveyor for the State of Texas, do hereby
certify that the foregoing survey was made by me according to law under the direction of the Commissioner of
the General Land Office by establishing base lines for the block to which this survey belongs; that the limits,
boundaries and corners, with the marks, natural and artificial, are truly described in the foregoing Plat and Field
Notes.

Surveyed day of July 1900.

State Surveyor for the State of Texas.



The State of Texas,

Survey

El Paso County,

No. 23

or District,

Blk. 69 1/2

FIELD NOTES of a survey of 640

acres of land made for the Public Free School Fund by virtue of an Act of the First Called Session of the Twenty-Sixth Legislature, approved February 23, 1900, providing for the survey and sale of the unsurveyed school land. Said land is situated in

Magnetic Variation 11° 15' 5"

Angle from Polaris in Elongation

El Paso County, about 20 miles S. from center of County, and known as survey No. 23 in Block No. 69

BEGINNING AT the N. W. corner of survey No. 22; thence S. 1900 vrs. to the S. W. corner of survey No. 22; thence W. 1900 vrs.; thence N. 1900 vrs.; thence E. 1900 vrs. (Medium grass land) (Mountains)

to the place of beginning

R. J. Owen


J. P. Hague

Chain Carriers

I, A. H. Parker, State Surveyor for the State of Texas, do hereby certify that the foregoing survey was made by me according to law under the direction of the Commissioner of the General Land Office by establishing base lines for the block to which this survey belongs; that the limits, boundaries and corners, with the marks, natural and artificial, are truly described in the foregoing Plat and Field Notes.

Surveyed day of July 1900.

A. H. Parker
State Surveyor for the State of Texas.



The State of Texas,

El Paso County,

or District,

Survey

No. 24

Blk. 69 1/2

FIELD NOTES of a survey of 640

acres of land made for the Public Free School Fund by virtue of an Act of the First Called Session of the Twenty-Sixth Legislature, approved February 23, 1900, providing for the survey and sale of the unsurveyed school land. Said land is situated in

Magnetic Variation 11° 15'

Angle from Polaris in Elongation

El Paso County, about 20 miles S. from center of County, and known as survey No. 24 in Block No. 69

BEGINNING AT the N. W. corner of survey No. 23; thence S. 1900 vrs. to the S. W. corner of survey No. 23; thence W. 1900 vrs.; thence N. 1900 vrs.; thence E. 1900 vrs. (Medium grass land) (Mountains)

to the place of beginning

R. J. Owen


J. P. Hague

Chain Carriers

I, A. H. Parker, State Surveyor for the State of Texas, do hereby certify that the foregoing survey was made by me according to law under the direction of the Commissioner of the General Land Office by establishing base lines for the block to which this survey belongs; that the limits, boundaries and corners, with the marks, natural and artificial, are truly described in the foregoing Plat and Field Notes.

Surveyed day of July 1900.

A. H. Parker
State Surveyor for the State of Texas.



The State of Texas,

71

Survey

El Paso County,

No. 25

or District,

Blk. 69 1/2

FIELD NOTES of a survey of 640

acres of land made for the Public Free School Fund by virtue of an Act of the First Called Session of the Twenty-Sixth Legislature, approved February 23, 1900, providing for the survey and sale of the unsurveyed school land. Said land is situated in

Magnetic Variation 11° 15'

Angle from Polaris in Elongation

El Paso

County, about 20 miles S. from center of County, and known

as survey No. 25 in Block No. 69

BEGINNING AT the N. W. corner of survey No. 24; thence S. 1900 vrs. to the S. W. corner of survey No. 24; thence W. 1900 vrs. to the S. E. corner of survey No. 21, Block 68; thence N. 1900 vrs. to the S. W. corner of survey No. 16; thence E. 1900 vrs. (Medium grass land) ((Mountains.))

to the place of beginning


R. J. Owen


J. P. Hague

Chain Carriers

I, A. H. Parker, State Surveyor for the State of Texas, do hereby certify that the foregoing survey was made by me according to law under the direction of the Commissioner of the General Land Office by establishing base lines for the block to which this survey belongs; that the limits, boundaries and corners, with the marks, natural and artificial, are truly described in the foregoing Plat and Field Notes.

Surveyed day of July 1900.


 State Surveyor for the State of Texas.



The State of Texas,

Survey

Hudspeth~~El Paso~~ County,No. 1

or _____ District,

Blk. 70FIELD NOTES of a survey of 640

acres of land made for the Public Free School Fund
by virtue of an Act of the First Called Session of
the Twenty-Sixth Legislature, approved February 23,
1900, providing for the survey and sale of the
unsurveyed school land. Said land is situated in

Magnetic Variation 11°15'

Angle _____ from Polaris in _____ Elongation

Hudspeth~~El Paso~~ County, about11

miles

S 35° ES.*Sierra Blanca*

from center of County, and known

as survey No. 1 in Block No. 70BEGINNING AT an earth mound and 4 pits for the S. E. corner of survey No.21, Block 69, from which Dome Rock bears S 40 25° E., a conical peakbears S. 20 10° W.; thence S. at 1378 vrs. a gulley defining theold stage road of the Overland Mail Route, at 1436 vrs. a stake andstone mound made by Paul McCombs for the N. W. corner of survey No.43, Tsp. No. 9, Block 69, T. & P. Ry. Co., at 1900 vrs. the S. E.corner of this survey; thence W. 1900 vrs.; thence N. 1900 vrs. tothe S. W. corner of survey No. 21, Block 69; thence E. 1900 vrs.(Medium grass land)

to the place of beginning


R. J. OwenJ. P. Hague

Chain Carriers

I, A. H. Parker, State Surveyor for the State of Texas, do hereby
certify that the foregoing survey was made by me according to law under the direction of the Commissioner of
the General Land Office by establishing base lines for the block to which this survey belongs; that the limits,
boundaries and corners, with the marks, natural and artificial, are truly described in the foregoing Plat and Field
Notes.

Surveyed _____ day of July 1900.

A. H. Parker
State Surveyor for the State of Texas.



The State of Texas,

Survey

El Paso County,

No. 2

or District,

Blk. 70

FIELD NOTES of a survey of 640

acres of land made for the Public Free School Fund
by virtue of an Act of the First Called Session of
the Twenty-Sixth Legislature, approved February 23,
1900, providing for the survey and sale of the
unsurveyed school land. Said land is situated in

Magnetic Variation 11°15'

Angle from Polaris in Elongation

El Paso County, about 25 miles S. from center of County, and known
as survey No. 2 in Block No. 70

BEGINNING AT the N. W. corner of survey No. 1; thence S. 1900 vrs. to
the S. W. corner of survey No. 1; thence W. 1900 vrs.; thence N.
1900 vrs. to the S. W. corner of survey No. 22; Block 69; thence E.
1900 vrs. (Medium grass land) (Mountains)

to the place of beginning

R. J. Owen


J. P. Hague

Chain Carriers

I, A. H. Parker, State Surveyor for the State of Texas, do hereby
certify that the foregoing survey was made by me according to law under the direction of the Commissioner of
the General Land Office by establishing base lines for the block to which this survey belongs; that the limits,
boundaries and corners, with the marks, natural and artificial, are truly described in the foregoing Plat and Field
Notes.

Surveyed day of July 1900.

A. H. Parker
State Surveyor for the State of Texas.



The State of Texas,

El Paso County,
or _____ District,

Survey

No. 3

Blk. 70

FIELD NOTES of a survey of 640

acres of land made for the Public Free School Fund
by virtue of an Act of the First Called Session of
the Twenty-Sixth Legislature, approved February 23,
1900, providing for the survey and sale of the
unsurveyed school land. Said land is situated in

Magnetic Variation 11°15'

Angle _____ from Polaris in _____ Elongation

El Paso County, about 25 miles S. from center of County, and known
as survey No. 3 in Block No. 70

BEGINNING AT the N. W. corner of survey No. 2; thence S. 1900 vrs. to
the S. W. corner of survey No. 2; thence W. 1900 vrs.; thence N.
1900 vrs. to the S. W. corner of survey No. 23, Block 69; thence E.
1900 vrs. (Medium grass land) (mountains)

_____ to the place of beginning

R. J. Owen

J. P. Hague

} Chain Carriers

I, A. H. Parker, State Surveyor for the State of Texas, do hereby
certify that the foregoing survey was made by me according to law under the direction of the Commissioner of
the General Land Office by establishing base lines for the block to which this survey belongs; that the limits,
boundaries and corners, with the marks, natural and artificial, are truly described in the foregoing Plat and Field
Notes.

Surveyed _____ day of July 1900.

A. H. Parker
State Surveyor for the State of Texas.

The State of Texas,

Survey

El Paso

County,

No. 4

or

District,

Blk. 70

FIELD NOTES of a survey of 640

acres of land made for the Public Free School Fund
by virtue of an Act of the First Called Session of
the Twenty-Sixth Legislature, approved February 23,
1900, providing for the survey and sale of the
unsurveyed school land. Said land is situated in

Magnetic Variation 11° 15'

Angle from Polaris in Elongation

Hudspeth

El Paso

County, about

25 1/2 miles

S. 20° E

Sierra Blanca

from center of County, and known

as survey No. 4 in Block No. 70

BEGINNING AT the N. W. corner of survey No. 3; thence S. 1900 vrs. to

the S. W. corner of survey No. 3; thence W. 1900 vrs.; thence N.

1900 vrs. to the S. W. corner of survey No. 24, Block 69; thence E.

1900 vrs. (Medium grass land) (Mountains)

to the place of beginning

R. J. Owen


J. P. Hague

Chain Carriers

I, A. H. Parker, State Surveyor for the State of Texas, do hereby
certify that the foregoing survey was made by me according to law under the direction of the Commissioner of
the General Land Office by establishing base lines for the block to which this survey belongs; that the limits,
boundaries and corners, with the marks, natural and artificial, are truly described in the foregoing Plat and Field
Notes.

Surveyed day of July 1900.

A. H. Parker
State Surveyor for the State of Texas.



The State of Texas,

Hudspeth~~El Paso~~

County,

or

District,

Survey

No. 5Blk. 70FIELD NOTES of a survey of 640

acres of land made for the Public Free School Fund
by virtue of an Act of the First Called Session of
the Twenty-Sixth Legislature, approved February 23,
1900, providing for the survey and sale of the
unsurveyed school land. Said land is situated in

Angle..... from Polaris in..... Elongation

Hudspeth~~El Paso~~

County, about

1025

miles

S. 17 E

from

Sierra Blanca

center of County, and known

as survey No. 5 in Block No. 70

BEGINNING AT the N. W. corner of survey No. 4; thence S. 1900 vrs. to the
S. W. corner of survey No. 4; thence W. 1900 vrs. to the S. E. corner
of survey No. 1, Block 71; thence N. 1900 vrs. to the S. W. corner of
survey No. 25, Block 69; thence E. 1900 vrs. (Medium grass land)
(Mountains)

to the place of beginning

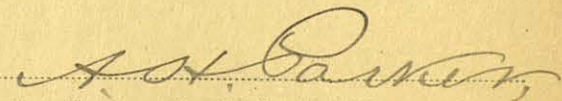
R. J. Owen


J. P. Hague

Chain Carriers

A. H. Parker

I, _____, State Surveyor for the State of Texas, do hereby
certify that the foregoing survey was made by me according to law under the direction of the Commissioner of
the General Land Office by establishing base lines for the block to which this survey belongs; that the limits,
boundaries and corners, with the marks, natural and artificial, are truly described in the foregoing Plat and Field
Notes.

Surveyed _____ day of July 1900.

State Surveyor for the State of Texas.



Magnetic Variation 11°15'

Angle Hudspeth from Polaris in El Paso Elongation

County, about 16 miles 5 1/8 E from center of County, and known as survey No. 6 in Block No. 70

BEGINNING AT the S. W. corner of survey No. 5; thence E. 1900 vrs. to the S. E. corner of survey No. 5; thence S. 1900 vrs.; thence W. 1900 vrs. to the S. E. corner of survey No. 10, Block 71; thence N. 1900 vrs. (Medium grass land) (Mountains)

Patented 3-29-65 Zull

to the place of beginning

R. J. Owen

J. P. Hague

Chain Carriers

I, A. H. Parker, State Surveyor for the State of Texas, do hereby certify that the foregoing survey was made by me according to law under the direction of the Commissioner of the General Land Office by establishing base lines for the block to which this survey belongs; that the limits, boundaries and corners, with the marks, natural and artificial, are truly described in the foregoing Plat and Field Notes.

Surveyed July day of July 1900.


A. H. Parker
State Surveyor for the State of Texas.

The State of Texas,

El Paso County, Survey No. 6
or District, Blk. 70

FIELD NOTES of a survey of 640

acres of land made for the Public Free School Fund by virtue of an Act of the First Called Session of the Twenty-Sixth Legislature, approved February 23, 1900, providing for the survey and sale of the unsurveyed school land. Said land is situated in



The State of Texas,

Hudspeth~~El Paso~~

County,

Survey

No. 7

or _____ District,

Blk. 70

FIELD NOTES of a survey of 640

acres of land made for the Public Free School Fund by virtue of an Act of the First Called Session of the Twenty-Sixth Legislature, approved February 23, 1900, providing for the survey and sale of the unsurveyed school land. Said land is situated in

Magnetic Variation 11° 15'

Angle _____ from Polaris in _____ Elongation

Hudspeth~~El Paso~~

County, about

11

52° E

miles

8.

Sierra Blanca

from center of County, and known

as survey No. 7 in Block No. 70

BEGINNING AT the N. E. corner of survey No. 6; thence S. 1900 vrs. to

the S. E. corner of survey No. 6; thence E. 1900 vrs.; thence N.

1900 vrs.; thence W. 1900 vrs. (Medium grass land) (Mountains)


to the place of beginning


*R. J. Owen**J. P. Hague*

Chain Carriers

I, *A. H. Parker*, State Surveyor for the State of Texas, do hereby certify that the foregoing survey was made by me according to law under the direction of the Commissioner of the General Land Office by establishing base lines for the block to which this survey belongs; that the limits, boundaries and corners, with the marks, natural and artificial, are truly described in the foregoing Plat and Field Notes.

Surveyed _____ day of July 1900.


 State Surveyor for the State of Texas.



The State of Texas,

Hudspeth~~El Paso~~

County,

Survey

No. *8*

or District,

Blk. *70*FIELD NOTES of a survey of *640*

acres of land made for the Public Free School Fund
by virtue of an Act of the First Called Session of
the Twenty-Sixth Legislature, approved February 23,
1900, providing for the survey and sale of the
unsurveyed school land. Said land is situated in

Magnetic Variation *11°15'*

Angle from Polaris in Elongation

Hudspeth~~El Paso~~County, about *25* miles *S.* from center of County, and knownas survey No. *8* in Block No. *70*

BEGINNING AT the N. E. corner of survey No. 7; thence S. 1900 vrs. to

the S. E. corner of survey No. 7; thence E. 1900 vrs.; thence N.

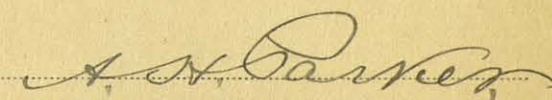
1900 vrs.; thence W. 1900 vrs. (Medium grass land) (Mountains)


to the place of beginning

*R. J. Owen**J. P. Hague*

Chain Carriers

I, *A. H. Parker*, State Surveyor for the State of Texas, do hereby
certify that the foregoing survey was made by me according to law under the direction of the Commissioner of
the General Land Office by establishing base lines for the block to which this survey belongs; that the limits,
boundaries and corners, with the marks, natural and artificial, are truly described in the foregoing Plat and Field
Notes.

Surveyed day of *July* 1900.

State Surveyor for the State of Texas.



Magnetic Variation $11^{\circ}15'$

Angle from Polaris in Elongation

Hudspeth
~~El Paso~~ County, about 25 miles ~~E. S.~~ from center of County, and known
 as survey No. 9 in Block No. 70

BEGINNING AT the N. E. corner of survey No. 8p thence S. 1900 vrs. to
 the S. E. corner of survey No. 8; thence E. E. 1900 vrs.; thence N.
 1900 vrs. thence W. 1900 vrs. (Medium grass land) (Mountains)

to the place of beginning

R. J. Owen

J. P. Hague

Chain Carriers

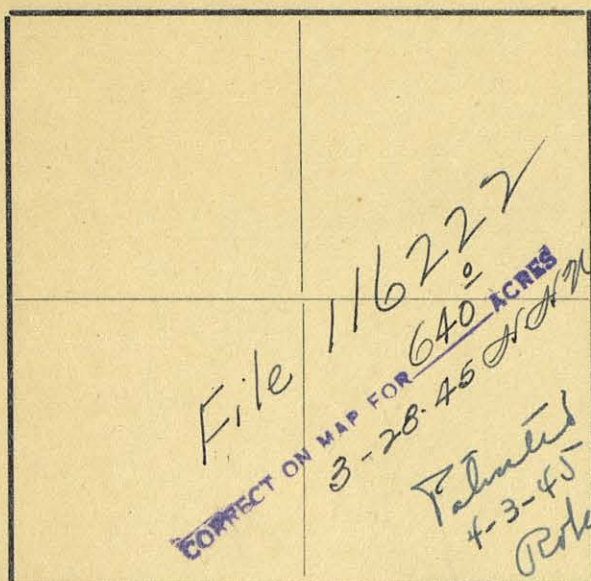
I, A. H. Parker, State Surveyor for the State of Texas, do hereby
 certify that the foregoing survey was made by me according to law under the direction of the Commissioner of
 the General Land Office by establishing base lines for the block to which this survey belongs; that the limits,
 boundaries and corners, with the marks, natural and artificial, are truly described in the foregoing Plat and Field
 Notes.

Surveyed day of July 1900.

A. H. Parker
 State Surveyor for the State of Texas.

The State of Texas,
Hudspeth
~~El Paso~~ County,
 or District,
 Survey
 No. 9
 Blk. 70

FIELD NOTES of a survey of 640
 acres of land made for the Public Free School Fund
 by virtue of an Act of the First Called Session of
 the Twenty-Sixth Legislature, approved February 23,
 1900, providing for the survey and sale of the
 unsurveyed school land. Said land is situated in



The State of Texas,

Survey

Hudspeth~~El Paso~~

County,

No. 10

or _____ District,

Blk. 70FIELD NOTES of a survey of 640

acres of land made for the Public Free School Fund
by virtue of an Act of the First Called Session of
the Twenty-Sixth Legislature, approved February 23,
1900, providing for the survey and sale of the
unsurveyed school land. Said land is situated in

Magnetic Variation 11°15'

Angle _____ from Polaris in _____ Elongation

Hudspeth
~~El Paso~~

County, about

12
25

miles

532° E
S.

from center of County, and known

*Sierra Blanca*as survey No. 10 in Block No. 70

BEGINNING AT the N. E. corner of survey No. 9; thence S. 1900 vrs. to
the S. E. corner of survey No. 9; thence E. 1900 vrs. to the W. line
of survey No. 6, Tsp. No. 9, Block 69, T. & P. Ry. Co. from which
a slat stake in a valley for the S. W. corner of survey No. 43, Tsp.
No. 8, Block 69, T. & P. Ry. Co., bears N. 400 vrs.; thence N. 1900 to
the S. E. corner of survey No. 1 from which a large stone mound for the
N. W. corner of said survey No. 43 bears N. 464 vrs.; thence W.
1900 vrs. (Medium grass land)

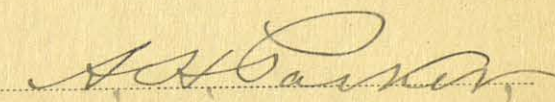
to the place of beginning


R. J. Owen

J. P. Hague

Chain Carriers

I, A. H. PARKER, State Surveyor for the State of Texas, do hereby
certify that the foregoing survey was made by me according to law under the direction of the Commissioner of
the General Land Office by establishing base lines for the block to which this survey belongs; that the limits,
boundaries and corners, with the marks, natural and artificial, are truly described in the foregoing Plat and Field
Notes.

Surveyed _____ day of July 1900.

State Surveyor for the State of Texas.



The State of Texas,

Survey

El Paso County,

No. 11

or District,

Blk. 70

FIELD NOTES of a survey of 640

acres of land made for the Public Free School Fund
by virtue of an Act of the First Called Session of
the Twenty-Sixth Legislature, approved February 23,
1900, providing for the survey and sale of the
unsurveyed school land. Said land is situated in

Magnetic Variation 11°15'

Angle from Polaris in Elongation

Hudspeth

El Paso

County, about

13
25

miles

30°E

Sierra Blanca

S.

from center of County, and known

as survey No. 11 in Block No. 70

BEGINNING AT the S. E. corner of survey No. 10; thence S. 1900 vrs. to
corner in the W. line of survey No. 7, Tsp. No. 9, Block 69, T. & P. Ry.
Co. from which a stone mound for the N. W. corner of said survey No. 7
bears N. 400 vrs.; thence W. 1900 vrs.; thence N. 1900 vrs. to the S.
W. corner of survey No. 10; thence E. 1900 vrs. (Medium grass land)

to the place of beginning

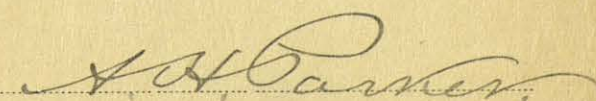
R. J. Owen


J. P. Hague

Chain Carriers

I, A. H. Parker, State Surveyor for the State of Texas, do hereby
certify that the foregoing survey was made by me according to law under the direction of the Commissioner of
the General Land Office by establishing base lines for the block to which this survey belongs; that the limits,
boundaries and corners, with the marks, natural and artificial, are truly described in the foregoing Plat and Field
Notes.

Surveyed day of July 1900.


State Surveyor for the State of Texas.



The State of Texas,

Survey

Hudspeth

County,

No. 12

or

District,

Blk. 70

FIELD NOTES of a survey of 640

acres of land made for the Public Free School Fund
by virtue of an Act of the First Called Session of
the Twenty-Sixth Legislature, approved February 23,
1900, providing for the survey and sale of the
unsurveyed school land. Said land is situated in

Magnetic Variation 11° 15'

Angle from Polaris in Elongation

Hudspeth

County, about

13
25

miles

523 E
*S.*from *Sierra Blanca*
center of County, and known

as survey No. 12 in Block No. 70

BEGINNING AT the N. W. corner of survey No. 11; thence S. 1900 vrs. to
the S. W. corner of survey No. 11; thence W. 1900 vrs.; thence N.
1900 vrs.; thence E. 1900 vrs. (Medium grass land)

Patented
2-6-62
Zell

to the place of beginning

R. J. Owen


J. P. Hague

Chain Carriers

I, *A. H. Parker*, State Surveyor for the State of Texas, do hereby
certify that the foregoing survey was made by me according to law under the direction of the Commissioner of
the General Land Office by establishing base lines for the block to which this survey belongs; that the limits,
boundaries and corners, with the marks, natural and artificial, are truly described in the foregoing Plat and Field
Notes.

Surveyed day of July 1900.

A. H. Parker
State Surveyor for the State of Texas.



Magnetic Variation $11^{\circ}15'$

Angle from Polaris in Elongation

Hudspeth

~~El Paso~~

County, about

13

miles

S. 20° E

Sierra Blanca

from center of County, and known

as survey No. 13 in Block No. 70

BEGINNING AT the N. W. corner of survey No. 12; thence S. 1900 vrs. to

the S. W. corner of survey No. 12; thence W. 1900 vrs.; thence N.

1900 vrs.; thence E. 1900 vrs. (Medium grass land)

to the place of beginning

R. J. Owen

J. P. Hague

Chain Carriers

I, A. H. Parker, State Surveyor for the State of Texas, do hereby certify that the foregoing survey was made by me according to law under the direction of the Commissioner of the General Land Office by establishing base lines for the block to which this survey belongs; that the limits, boundaries and corners, with the marks, natural and artificial, are truly described in the foregoing Plat and Field Notes.

Surveyed day of July 1900.

A. H. Parker
State Surveyor for the State of Texas.

The State of Texas,

Hudspeth

~~El Paso~~

County,

or

District,


Survey

No. 13

Blk. 70

FIELD NOTES of a survey of 640

acres of land made for the Public Free School Fund by virtue of an Act of the First Called Session of the Twenty-Sixth Legislature, approved February 23, 1900, providing for the survey and sale of the unsurveyed school land. Said land is situated in



The State of Texas,

Hudspeth
~~El Paso~~

County,

Survey

No. 14

or

District,

Blk. 70FIELD NOTES of a survey of 640

acres of land made for the Public Free School Fund
by virtue of an Act of the First Called Session of
the Twenty-Sixth Legislature, approved February 23,
1900, providing for the survey and sale of the
unsurveyed school land. Said land is situated in

Magnetic Variation 11°15'

Angle from Polaris in Elongation

Hudspeth
~~El Paso~~

County, about

12
25

miles

S. 10° E*Sierra Blanca*

from center of County, and known

as survey No. 14 in Block No. 70

BEGINNING AT the N. W. corner of survey No. 13; thence S. 1900 vrs. to

the S. W. corner of survey No. 13; thence W. 1900 vrs. thence N.

1900 vrs.; thence E. 1900 vrs. (Medium grass land)

Patented 58
6-25
Hedrick

to the place of beginning

R. J. Owen


J. P. Hague

Chain Carriers

I, A. H. Parker, State Surveyor for the State of Texas, do hereby
certify that the foregoing survey was made by me according to law under the direction of the Commissioner of
the General Land Office by establishing base lines for the block to which this survey belongs; that the limits,
boundaries and corners, with the marks, natural and artificial, are truly described in the foregoing Plat and Field
Notes.

Surveyed day of July 1900.

A. H. Parker
State Surveyor for the State of Texas.



The State of Texas,

Survey

El Paso County,

No. 15

or District,

Blk. 70

FIELD NOTES of a survey of 640

acres of land made for the Public Free School Fund
by virtue of an Act of the First Called Session of
the Twenty-Sixth Legislature, approved February 23,
1900, providing for the survey and sale of the
unsurveyed school land. Said land is situated in

Magnetic Variation 11°15'

Angle from Polaris in Elongation

Hudspeth
El Paso

County, about

12
25

miles

S.

10°E Sierra Blanca

from center of County, and known

as survey No. 15 in Block No. 70

BEGINNING AT the N. W. corner of survey No. 14; thence S. 1900 vrs. to
the S. W. corner of survey No. 14; thence W. 1900 vrs. to the S. E.
corner of survey No. 11, Block 71; thence N. 1900 vrs. to the S. W.
corner of survey No. 6; thence E. 1900 vrs. (Medium grass land)

to the place of beginning

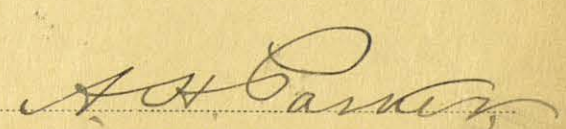
R. J. Owen


J. P. Hague

Chain Carriers

I, A. H. Parker, State Surveyor for the State of Texas, do hereby
certify that the foregoing survey was made by me according to law under the direction of the Commissioner of
the General Land Office by establishing base lines for the block to which this survey belongs; that the limits,
boundaries and corners, with the marks, natural and artificial, are truly described in the foregoing Plat and Field
Notes.

Surveyed day of July 1900.


State Surveyor for the State of Texas.



The State of Texas,

Hudspeth~~El Paso~~

County,

Survey

No. 16

or _____ District,

Blk. 70FIELD NOTES of a survey of 640

acres of land made for the Public Free School Fund
by virtue of an Act of the First Called Session of
the Twenty-Sixth Legislature, approved February 23,
1900, providing for the survey and sale of the
unsurveyed school land. Said land is situated in

Angle _____ from Polaris in _____ Elongation

Hudspeth~~El Paso~~

County, about

13515° E*Sierra Blanca*25

miles

5

from center of County, and known

as survey No. 16 in Block No. 70

BEGINNING AT the S. W. corner of survey No. 15; thence E. 1900 vrs. to
the S. E. corner of survey No. 15; thence S. 1900 vrs.; thence W.
1900 vrs. to the S. E. corner of survey No. 20, Block 71; thence N.
1900 vrs. (Medium grass land)

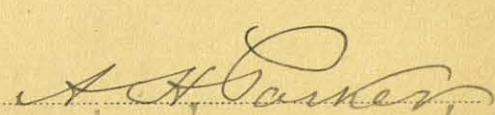
to the place of beginning


R. J. Owen

J. P. Hague

Chain Carriers

I, A. H. Parker, State Surveyor for the State of Texas, do hereby
certify that the foregoing survey was made by me according to law under the direction of the Commissioner of
the General Land Office by establishing base lines for the block to which this survey belongs; that the limits,
boundaries and corners, with the marks, natural and artificial, are truly described in the foregoing Plat and Field
Notes.

Surveyed _____ day of July 1900.

State Surveyor for the State of Texas.

Magnetic Variation 11°15'

Angle..... from Polaris in..... Elongation

Hudspeth
El Paso County, about 13 miles S. 15° E Sierra Blanca
 as survey No. 17 in Block No. 70

BEGINNING AT the N. E. corner of survey No. 16; thence S. 1900 vrs. to
the S. E. corner of survey No. 16; thence E. 1900 vrs.; thence N.
 1900 vrs.; thence W. 1900 vrs. (Good grassland)

to the place of beginning

R. J. OwenJ. P. Hague

Chain Carriers

I, A. H. Parker, State Surveyor for the State of Texas, do hereby
 certify that the foregoing survey was made by me according to law under the direction of the Commissioner of
 the General Land Office by establishing base lines for the block to which this survey belongs; that the limits,
 boundaries and corners, with the marks, natural and artificial, are truly described in the foregoing Plat and Field
 Notes.

Surveyed..... day of July 1900.

A. H. Parker
 State Surveyor for the State of Texas.

The State of Texas,

Survey

El Paso

County,

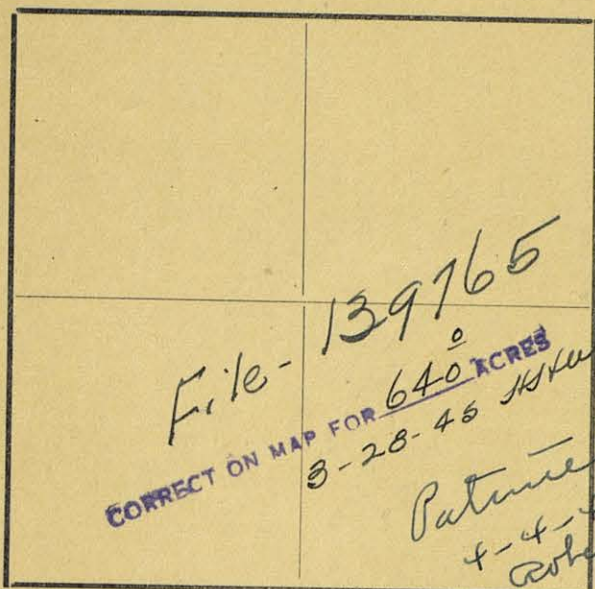
No. 17

or

District,

Blk. 70FIELD NOTES of a survey of 640

acres of land made for the Public Free School Fund
 by virtue of an Act of the First Called Session of
 the Twenty-Sixth Legislature, approved February 23,
 1900, providing for the survey and sale of the
 unsurveyed school land. Said land is situated in



The State of Texas,

Survey

*Hudspeth**El Paso* County,

No. 18

or _____ District,

Blk. 70

FIELD NOTES of a survey of 640

acres of land made for the Public Free School Fund
by virtue of an Act of the First Called Session of
the Twenty-Sixth Legislature, approved February 23,
1900, providing for the survey and sale of the
unsurveyed school land. Said land is situated in

Magnetic Variation $11^{\circ} 15'$

Angle _____ from Polaris in _____ Elongation

*Hudspeth**El Paso*

County, about

*13**25*

miles

*S 15° E**S.**Sierra Blanca*

from center of County, and known

as survey No. 18 in Block No. 70

BEGINNING AT the N. E. corner of survey No. 17; thence S. 1900 vrs. to
the S. E. corner of survey No. 17; thence E. 1900 vrs.; thence N.
1900 vrs.; thence W. 1900 vrs. (Good grass land) (Love and
Cleveland's ranch, well, house and tank are on this survey)

to the place of beginning

R. J. Owen


J. P. Hague

Chain Carriers

I, A. H. Parker, State Surveyor for the State of Texas, do hereby
certify that the foregoing survey was made by me according to law under the direction of the Commissioner of
the General Land Office by establishing base lines for the block to which this survey belongs; that the limits,
boundaries and corners, with the marks, natural and artificial, are truly described in the foregoing Plat and Field
Notes.

Surveyed _____ day of July 1900.

State Surveyor for the State of Texas.



The State of Texas, } Survey
Hudspeth
~~El Paso~~ County, } No. 19
 or } District, } Blk. 70

FIELD NOTES of a survey of 640
 acres of land made for the Public Free School Fund
 by virtue of an Act of the First Called Session of
 the Twenty-Sixth Legislature, approved February 23,
 1900, providing for the survey and sale of the
 unsurveyed school land. Said land is situated in

Magnetic Variation 11°15'
 Angle from Polaris in Elongation
~~El Paso~~ *Hudspeth* County, about 13 miles S. 22° E from center of Sierra Blanca
 as survey No. 19 in Block No. 70

BEGINNING AT the N. E. corner of survey No. 18; thence S. 1900 vrs. to
 the S. E. corner of survey No. 18; thence E. 1900 vrs.; thence N.
 1900 vrs.; thence W. 1900 vrs. (Medium grass land)

*Patented 5-58
 6-25-58
 Redink*


to the place of beginning

R. J. Owen }
J. P. Hague } Chain Carriers

I, A. H. Parker, State Surveyor for the State of Texas, do hereby
 certify that the foregoing survey was made by me according to law under the direction of the Commissioner of
 the General Land Office by establishing base lines for the block to which this survey belongs; that the limits,
 boundaries and corners, with the marks, natural and artificial, are truly described in the foregoing Plat and Field
 Notes.

Surveyed July day of July 1900.

A. H. Parker
 State Surveyor for the State of Texas.

Magnetic Variation 11°15'

Angle..... from Polaris in..... Elongation

Hudspeth
El Paso County, about 14 miles S. 28° E Sierra Blanca
from center of County, and known
as survey No. 20 in Block No. 70

BEGINNING AT the N. E. corner of survey No. 19; thence S. 1900 vrs. to
the S. E. corner of survey No. 19; thence E. 1900 vrs. to the W. line
of survey No. 18, Tsp. No. 9, Block 69, T. & P. Ry. Co. from which the
N. W. corner of said survey No. 18 bears N. 400 vrs.; thence N. 1900
vrs. to the S. E. corner of survey No. 11; thence E. 1900 vrs.
(Medium grass land)

to the place of beginning

R. J. OwenJ. P. Hague.

Chain Carriers

I, A. H. Parker, State Surveyor for the State of Texas, do hereby
certify that the foregoing survey was made by me according to law under the direction of the Commissioner of
the General Land Office by establishing base lines for the block to which this survey belongs; that the limits,
boundaries and corners, with the marks, natural and artificial, are truly described in the foregoing Plat and Field
Notes.

Surveyed..... day of July 1900.

A. H. Parker
State Surveyor for the State of Texas.

The State of Texas,


Survey

El Paso County,No. 20

or..... District,

Blk. 70FIELD NOTES of a survey of 640

acres of land made for the Public Free School Fund
by virtue of an Act of the First Called Session of
the Twenty-Sixth Legislature, approved February 23,
1900, providing for the survey and sale of the
unsurveyed school land. Said land is situated in



The State of Texas,

Hudspeth~~El Paso~~

County,

Survey

No. **21**

or

District,

Blk. **70**FIELD NOTES of a survey of **640**

acres of land made for the Public Free School Fund by virtue of an Act of the First Called Session of the Twenty-Sixth Legislature, approved February 23, 1900, providing for the survey and sale of the unsurveyed school land. Said land is situated in

Magnetic Variation **11°15'**
 Angle from Polaris in Elongation

Hudspeth~~El Paso~~

County, about

15**53° E***Sierra Blanca***25**

miles

S.

from center of County, and known

as survey No. **21** in Block No. **70**

BEGINNING AT the S. E. corner of survey No. 20; thence S. 1900 vrs. to a stone mound in the W. line of survey No. 19, Tsp. No. 9, Block 69, T. & P. Ry. Co. from which the N. W. corner of said survey No. 19, bears N. 400 vrs., Dome Rock bears S. 83 $\frac{1}{2}$ ° E., Summit of Sierra Blanca bears N. 31° 5' W.; thence W. 1900 vrs. to the S. E. corner of survey No. 22; thence N. 1900 vrs. to the S. W. corner of survey No. 20; thence E. 1900 vrs. (Medium grass land)

to the place of beginning

R. J. Owen


J. P. Hague

Chain Carriers

I, **A. H. Parker**, State Surveyor for the State of Texas, do hereby certify that the foregoing survey was made by me according to law under the direction of the Commissioner of the General Land Office by establishing base lines for the block to which this survey belongs; that the limits, boundaries and corners, with the marks, natural and artificial, are truly described in the foregoing Plat and Field Notes.

Surveyed day of **July** 1900.

A. H. Parker
 State Surveyor for the State of Texas.



Magnetic Variation..... 11°15'

Angle..... from Polaris in..... Elongation

Hudspeth
El Paso County, about 15 miles S. 20° E from Sierra Blanca
25 miles S. from center of County, and known
as survey No. 22 in Block No. 70

BEGINNING AT the N. W. corner of survey No. 21; thence S. 1900 vrs. to
the S. W. corner of survey No. 21; thence W. 1900 vrs. to the S. E.
corner of survey No. 23 from which an earth mound and 3 pits bears W.
178 vrs.; thence N. 1900 vrs.; thence E. 1900 vrs. (Medium grass land)

*Patented
2-6-62
Zull*

to the place of beginning

R. J. Owen

J. P. Hague

} Chain Carriers

I, A. H. PARKER, State Surveyor for the State of Texas, do hereby
certify that the foregoing survey was made by me according to law under the direction of the Commissioner of
the General Land Office by establishing base lines for the block to which this survey belongs; that the limits,
boundaries and corners, with the marks, natural and artificial, are truly described in the foregoing Plat and Field
Notes.

Surveyed..... day of July 1900.

A. H. Parker
State Surveyor for the State of Texas.

The State of Texas,

Hudspeth

El Paso

County,

or..... District,


Survey

No. 22

Blk. 70

FIELD NOTES of a survey of 640

acres of land made for the Public Free School Fund
by virtue of an Act of the First Called Session of
the Twenty-Sixth Legislature, approved February 23,
1900, providing for the survey and sale of the
unsurveyed school land. Said land is situated in



The State of Texas,

*Hudspeth**El Paso*

County,

Survey

No. *23*

or _____ District,

Blk. *70*FIELD NOTES of a survey of *640*

acres of land made for the Public Free School Fund by virtue of an Act of the First Called Session of the Twenty-Sixth Legislature, approved February 23, 1900, providing for the survey and sale of the unsurveyed school land. Said land is situated in

Magnetic Variation *11°15'*

Angle _____ from Polaris in _____ Elongation

*Hudspeth**El Paso*

County, about

14
25

miles

*S 18° E*from *Sierra Blanca* center of County, and knownas survey No. *23* in Block No. *70*

BEGINNING AT the N. W. corner of survey No. 22; thence S. 1900 vrs. to

the S. W. corner of survey No. 22; thence W. at 178 vrs. an earth

mound and 3 pits near the W. end of a high Mesa from which Dome Rock

bears S. 86 E., the N. point of ~~xxxxxx~~ a precipitous mountain bears N.

82 25' W., at 682 vrs. cross a road, at 1900 vrs. the S. E. corner

of survey No. 24, from which an earth mound bears W. 178 vrs.; thence N

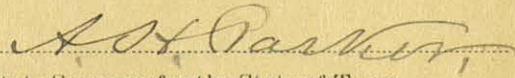
1900 vrs.; thence E. 1900 vrs. (Good grass land)


to the place of beginning

*R. J. Owen**J. P. Hague*

Chain Carriers

I, *A. H. Parker*, State Surveyor for the State of Texas, do hereby certify that the foregoing survey was made by me according to law under the direction of the Commissioner of the General Land Office by establishing base lines for the block to which this survey belongs; that the limits, boundaries and corners, with the marks, natural and artificial, are truly described in the foregoing Plat and Field Notes.

Surveyed _____ day of *July* 1900.

 State Surveyor for the State of Texas.



The State of Texas,

Hudspeth
El Paso

County,

Survey

No. 24

or

District,

Blk. 70FIELD NOTES of a survey of 640

acres of land made for the Public Free School Fund
by virtue of an Act of the First Called Session of
the Twenty-Sixth Legislature, approved February 23,
1900, providing for the survey and sale of the
unsurveyed school land. Said land is situated in

Magnetic Variation 11°15'

Angle from Polaris in Elongation

Hudspeth
El Paso

County, about

14
25

miles

S 14° E*Sierra Blanca*

from center of County, and known

as survey No. 24 in Block No. 70

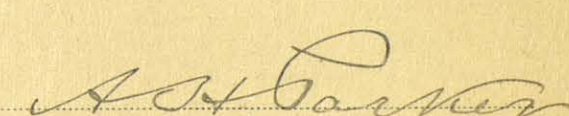
BEGINNING AT the N. W. corner of survey No. 23; thence S. 1900 vrs. to
the S. W. corner of survey No. 23; thence W. at 178 vrs. an earth
mound and 3 pits in a valley from which Dome Rock bears S. 86½ E., the
N. point of a mountain bears N. 81 W., a windmill tower bears N. 12°
50' E., at 1900 vrs. to the S. E. corner of survey No. 25; thence N.
1900 vrs.; thence E. at 1722 vrs. an earth mound and 3 pits from
which the Windmill tower over Love and Cleveland ranch well bears N.
55 50' E., 615 vrs., Dome Rock bears S. 78½ E., at 1900 vrs. the N.W.
corner of survey No. 23. (Good grass land) to the place of beginning

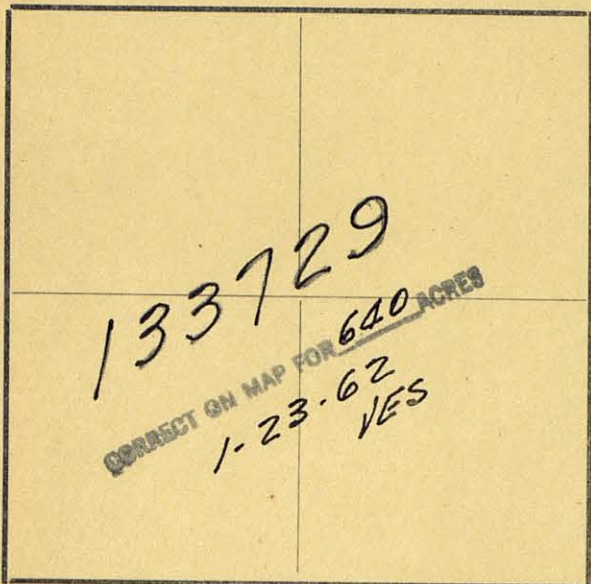
R. J. Owen

J. P. Hague

Chain Carriers

I, A. H. Parker, State Surveyor for the State of Texas, do hereby
certify that the foregoing survey was made by me according to law under the direction of the Commissioner of
the General Land Office by establishing base lines for the block to which this survey belongs; that the limits,
boundaries and corners, with the marks, natural and artificial, are truly described in the foregoing Plat and Field
Notes.

Surveyed day of July 1900.

State Surveyor for the State of Texas.



The State of Texas,

*Hudspeth**El Paso*

County,

Survey

No. *25*

or

District,

Blk. *70*FIELD NOTES of a survey of *640*

acres of land made for the Public Free School Fund by virtue of an Act of the First Called Session of the Twenty-Sixth Legislature, approved February 23, 1900, providing for the survey and sale of the unsurveyed school land. Said land is situated in

Magnetic Variation *11°15'*

Angle from Polaris in Elongation

*Hudspeth**El Paso*

County, about

14
25

miles

510°E
S.

from

Sierra Blanca

center of County, and known

as survey No. *25* in Block No. *70*

BEGINNING AT the N. W. corner of survey No. 24; thence S. 1900 vrs. to

the S. W. corner of survey No. 24; thence W. at 178 vrs. an earth

mound and 3 pits, at 1900 vrs. the S. E. corner of survey No. 21,

Block 71, from which an earth mound and 4 pits bears W. 178 vrs.;

thence N. 1900 vrs. to the S. W. corner of survey No. 16; thence E.

1900 vrs. (Good grass land)


to the place of beginning


*R. J. Owen**J. P. Hague*

Chain Carriers

I, *A. H. Parker*, State Surveyor for the State of Texas, do hereby

certify that the foregoing survey was made by me according to law under the direction of the Commissioner of the General Land Office by establishing base lines for the block to which this survey belongs; that the limits, boundaries and corners, with the marks, natural and artificial, are truly described in the foregoing Plat and Field Notes.

Surveyed day of *July* 1900.

State Surveyor for the State of Texas.

Magnetic Variation 11°15'

Angle..... from Polaris in..... Elongation

Hudspeth
El Paso County, aboutas survey No. 1 in Block No. 71

The State of Texas,

Survey

El Paso County,No. 1

or..... District,

Blk. 71FIELD NOTES of a survey of 640

acres of land made for the Public Free School Fund
by virtue of an Act of the First Called Session of
the Twenty-Sixth Legislature, approved February 23,
1900, providing for the survey and sale of the
unsurveyed school land. Said land is situated in

102 miles S. 10 E. Sierra Blanca
from center of County, and known

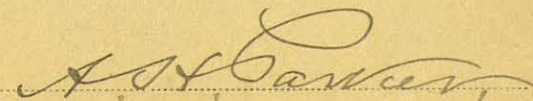
BEGINNING AT the N. W. corner of survey No. 5, Block 70 in the mountains;
thence S. 1900 vrs. to the S. W. corner of said survey No. 5; thence
W. 1900 vrs.; thence N. 1900 vrs. to the S. W. corner of survey No.
21, Block 68 1/2 thence E. 1900 vrs. (Medium grass land) (Mountains)


to the place of beginning

R. J. OwenA. P. Hague

Chain Carriers

I, A. H. Parker, State Surveyor for the State of Texas, do hereby
certify that the foregoing survey was made by me according to law under the direction of the Commissioner of
the General Land Office by establishing base lines for the block to which this survey belongs; that the limits,
boundaries and corners, with the marks, natural and artificial, are truly described in the foregoing Plat and Field
Notes.

Surveyed..... day of July 1900.

State Surveyor for the State of Texas.



The State of Texas,

71

Hudspeth~~El Paso~~

County,

Survey

No. 2

or _____ District,

Blk. 71FIELD NOTES of a survey of 640

acres of land made for the Public Free School Fund
by virtue of an Act of the First Called Session of
the Twenty-Sixth Legislature, approved February 23,
1900, providing for the survey and sale of the
unsurveyed school land. Said land is situated in

Magnetic Variation 11°15'

Angle _____ from Polaris in _____ Elongation

Hudspeth~~El Paso~~

County, about

9 1/2
25

miles

5° E
S. 10 W.*Sierra Blanca*

from center of County, and known

as survey No. 2 in Block No. 71

BEGINNING AT the N. W. corner of survey No. 1; thence S. 1900 vrs. to the
S. W. corner of survey No. 1; thence W. 1900 vrs.; thence N. 1900
vrs. to the S. W. corner of survey No. 22, Block 68 1/2; thence E. 1900 vrs
(Medium grass land) (Mountains)

Patented
3-28-46
4-4-45
Rebuteau

to the place of beginning

R. J. Owen

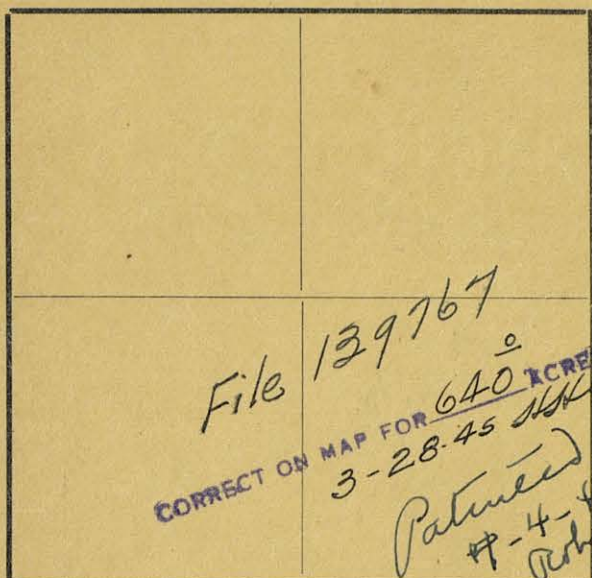
J. P. Hague

Chain Carriers

I, A. H. Parker, State Surveyor for the State of Texas, do hereby
certify that the foregoing survey was made by me according to law under the direction of the Commissioner of
the General Land Office by establishing base lines for the block to which this survey belongs; that the limits,
boundaries and corners, with the marks, natural and artificial, are truly described in the foregoing Plat and Field
Notes.

Surveyed _____ day of July 1900.

A. H. Parker
State Surveyor for the State of Texas.



The State of Texas,

*Hudspeth**El Paso*

County,

Survey

No. *3*

or _____ District,

Blk. *71*FIELD NOTES of a survey of *640*

acres of land made for the Public Free School Fund
by virtue of an Act of the First Called Session of
the Twenty-Sixth Legislature, approved February 23,
1900, providing for the survey and sale of the
unsurveyed school land. Said land is situated in

Magnetic Variation *11°15'*

Angle _____ from Polaris in _____ Elongation

*Hudspeth**El Paso*

County, about

*10**5*miles *S. 10 W.**Sierra Blanca*

from center of County, and known

as survey No. *3* in Block No. *71*

BEGINNING AT the N. W. corner of survey No. 2; thence S. 1900 vrs. to

the S. W. corner of survey No. 2; thence W. 1900 vrs.; thence N.

1900 vrs. to the S. W. corner of survey no. 23, Block 68, thence E.

1900 vrs. (Medium grass land)

to the place of beginning

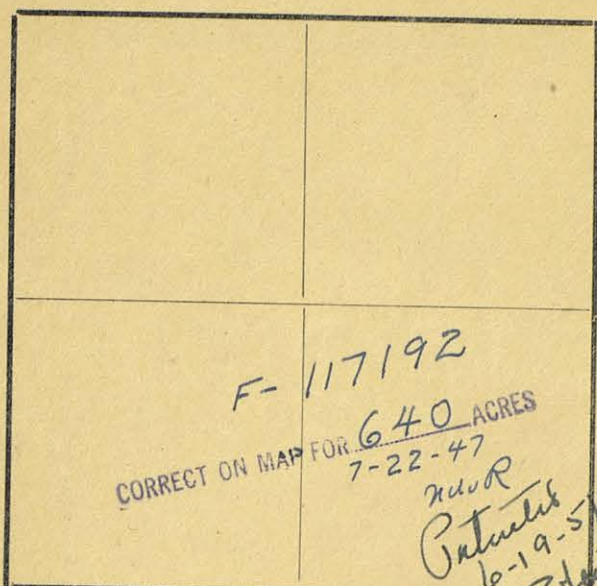
*R. J. Owen**J. P. Hague*

Chain Carriers

I, *A. H. Parker*, State Surveyor for the State of Texas, do hereby
certify that the foregoing survey was made by me according to law under the direction of the Commissioner of
the General Land Office by establishing base lines for the block to which this survey belongs; that the limits,
boundaries and corners, with the marks, natural and artificial, are truly described in the foregoing Plat and Field
Notes.

Surveyed _____ day of *July* 1900.

A. H. Parker
State Surveyor for the State of Texas.



The State of Texas,

71

Survey
 No. 4
 Blk. 71

El Paso County,
 or District,

FIELD NOTES of a survey of 640

acres of land made for the Public Free School Fund
 by virtue of an Act of the First Called Session of
 the Twenty-Sixth Legislature, approved February 23,
 1900, providing for the survey and sale of the
 unsurveyed school land. Said land is situated in

Magnetic Variation 11°15'

Angle from Polaris in Elongation

~~El Paso~~ Hudspeth County, about 25 / 0 miles S. 10 W. from Sierra Blanca
 center of County, and known
 as survey No. 4 in Block No. 71

BEGINNING AT the N. W. corner of survey No. 3; thence S. 1900 vrs. to
 the S. W. corner of survey No. 3; thence W. 1900 vrs.; thence N.
 1900 vrs. to the S. W. corner of survey No. 24, Block 68; ^{1/2} thence E.
 1900 vrs. (Medium grass land)

to the place of beginning

R. J. Owen


J. P. Hague

Chain Carriers

I, A. H. Parker, State Surveyor for the State of Texas, do hereby
 certify that the foregoing survey was made by me according to law under the direction of the Commissioner of
 the General Land Office by establishing base lines for the block to which this survey belongs; that the limits,
 boundaries and corners, with the marks, natural and artificial, are truly described in the foregoing Plat and Field
 Notes.

Surveyed day of July 1900.

A. H. Parker
 State Surveyor for the State of Texas.



The State of Texas,

Hudspeth~~El Paso~~

County,

Survey

No. 5

or

District,

Blk. 71FIELD NOTES of a survey of 640

acres of land made for the Public Free School Fund
by virtue of an Act of the First Called Session of
the Twenty-Sixth Legislature, approved February 23,
1900, providing for the survey and sale of the
unsurveyed school land. Said land is situated in

Magnetic Variation 11° 15'Angle Hudspeth from Polaris in El Paso Elongation

County, about

10
85

miles

12°
S. 10° W.Sierra Blanca

from center of County, and known

as survey No. 5 in Block No. 71

BEGINNING AT the N. W. corner of survey No. 4; thence S. 1900 vrs. to
the S. W. corner of survey No. 4; thence W. 1900 vrs.; thence N.
1900 vrs. to the S. W. corner of survey No. 25, Block 68, ^{1/2} thence E.
1900 vrs. (Medium grass land)

152669
CORRECT ON MAP FOR 640 ACRES
9-16-71 YES

Patented
11-2-71
W. J. Parker

to the place of beginning

R. J. Owen


J. P. Hague

Chain Carriers

I, A. H. Parker, State Surveyor for the State of Texas, do hereby
certify that the foregoing survey was made by me according to law under the direction of the Commissioner of
the General Land Office by establishing base lines for the block to which this survey belongs; that the limits,
boundaries and corners, with the marks, natural and artificial, are truly described in the foregoing Plat and Field
Notes.

Surveyed July day of July 1900.

A. H. Parker
State Surveyor for the State of Texas.



The State of Texas,

Hudspeth

County,

Survey

No. *6*

or

District,

Blk. *71*FIELD NOTES of a survey of *640*

acres of land made for the Public Free School Fund
by virtue of an Act of the First Called Session of
the Twenty-Sixth Legislature, approved February 23,
1900, providing for the survey and sale of the
unsurveyed school land. Said land is situated in

Magnetic Variation *11° 15'*

Angle from Polaris in Elongation

Hudspeth

County, about

11

miles

*S. 10 W.**Sierra Blanca*

from center of County, and known

as survey No. *6* in Block No. *71*

BEGINNING AT the S. W. corner of survey No. 5; thence E. 1900 vrs. to

the S. E. corner of survey No. 5; thence S. 1900 vrs.; thence W.

1900 vrs. to the S. E. corner of survey No. 10, Block 72; thence N.

1900 vrs. (Medium grass land)

152670
CORRECT ON MAP FOR *640* ACRES
9-16-71 YES

Robert J. Owen
11-2-71
not 37 to
value

to the place of beginning

*R. J. Owen**J. P. Hague*

Chain Carriers


I, *A. H. Parker*, State Surveyor for the State of Texas, do hereby

certify that the foregoing survey was made by me according to law under the direction of the Commissioner of
the General Land Office by establishing base lines for the block to which this survey belongs; that the limits,
boundaries and corners, with the marks, natural and artificial, are truly described in the foregoing Plat and Field
Notes.

Surveyed day of *July* 1900.

A. H. Parker

State Surveyor for the State of Texas.



The State of Texas,

Survey

Hudspeth~~El Paso~~

County,

No. *7*

or _____ District,

Blk. *71*FIELD NOTES of a survey of *640*

acres of land made for the Public Free School Fund
by virtue of an Act of the First Called Session of
the Twenty-Sixth Legislature, approved February 23,
1900, providing for the survey and sale of the
unsurveyed school land. Said land is situated in

Magnetic Variation *11°15'*

Angle _____ from Polaris in _____ Elongation

Hudspeth~~El Paso~~

County, about

11
25

miles

8°
*S. 10 W.**Sierra Blanca*

from center of County, and known

as survey No. *7* in Block No. *71*

BEGINNING AT the N. E. corner of survey No. 6; thence S. 1900 vrs. to
the S. E. corner of survey No. 6; thence E. 1900 vrs.; thence N.
1900 vrs.; thence W. 1900 vrs. (Medium grass land)

152671
CORRECT ON MAP FOR 640 ACRES
10/23/51 VES
Patented
10-24-51
Geokhuteau

to the place of beginning

R. J. Owen

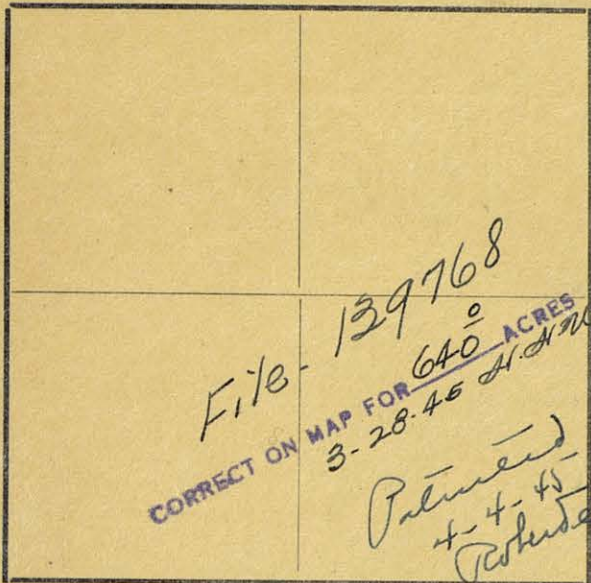
J. P. Hague

Chain Carriers

I, *A. H. Parker*, State Surveyor for the State of Texas, do hereby
certify that the foregoing survey was made by me according to law under the direction of the Commissioner of
the General Land Office by establishing base lines for the block to which this survey belongs; that the limits,
boundaries and corners, with the marks, natural and artificial, are truly described in the foregoing Plat and Field
Notes.

Surveyed _____ day of *July* 1900.

A. H. Parker
State Surveyor for the State of Texas.



The State of Texas,

*Hudspeth**El Paso*

County,

Survey

No. *8*

or

District,

Blk. *71*FIELD NOTES of a survey of *640*

acres of land made for the Public Free School Fund
by virtue of an Act of the First Called Session of
the Twenty-Sixth Legislature, approved February 23,
1900, providing for the survey and sale of the
unsurveyed school land. Said land is situated in

Magnetic Variation

11°15'

Angle from Polaris in Elongation

*Hudspeth**El Paso*

County, about

*10 1/2**South**Sierra Blanca**25*

miles

S. 10 W.

from center of County, and known

as survey No. *8* in Block No. *71*

BEGINNING AT the N. E. corner of survey No. 7; thence S. 1900 vrs. to

the S. E. corner of survey No. 2; thence E. 1900 vrs.; thence N.

1900 vrs.; thence W. 1900 vrs. (Medium grass land)

to the place of beginning

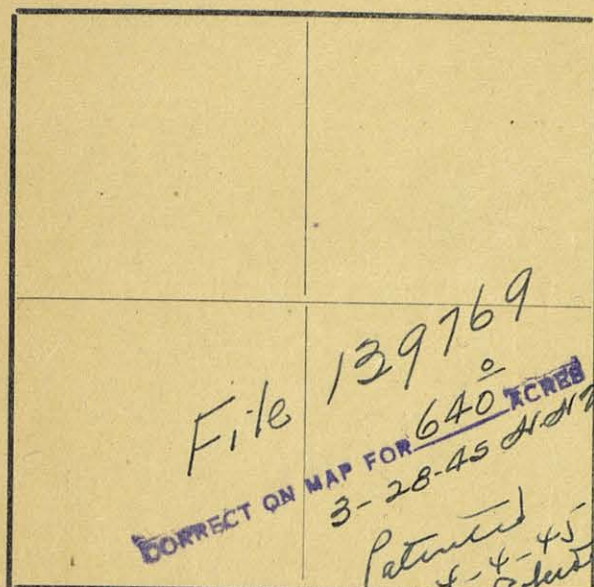
*R. J. Owen**J. P. Hague*

Chain Carriers

I, *A. H. Parker*, State Surveyor for the State of Texas, do hereby
certify that the foregoing survey was made by me according to law under the direction of the Commissioner of
the General Land Office by establishing base lines for the block to which this survey belongs; that the limits,
boundaries and corners, with the marks, natural and artificial, are truly described in the foregoing Plat and Field
Notes.

Surveyed day of *July* 1900.*A. H. Parker*

State Surveyor for the State of Texas.



The State of Texas,

Hudson
~~El Paso~~ County,

or District,

Survey

No. 9

Blk. 71

FIELD NOTES of a survey of 640

acres of land made for the Public Free School Fund
 by virtue of an Act of the First Called Session of
 the Twenty-Sixth Legislature, approved February 23,
 1900, providing for the survey and sale of the
 unsurveyed school land. Said land is situated in

Angle from Polaris in Elongation

Hudson~~El Paso~~

County, about

*10 1/2**25*

miles

*5° E**S. 10 W.**Sierra Blanca*

from center of County, and known

as survey No. 9 in Block No. 71

BEGINNING AT the N. E. corner of survey No. 8; thence S. 1900 vrs. to
 the S. E. corner of survey No. 8; thence E. 1900 vrs.; thence N.
 1900 vrs.; thence W. 1900 vrs. (Medium grass land)

to the place of beginning

R. J. Owen


J. P. Hague

Chain Carriers

I, A. H. Parker, State Surveyor for the State of Texas, do hereby
 certify that the foregoing survey was made by me according to law under the direction of the Commissioner of
 the General Land Office by establishing base lines for the block to which this survey belongs; that the limits,
 boundaries and corners, with the marks, natural and artificial, are truly described in the foregoing Plat and Field
 Notes.

Surveyed day of July 1900.

A. H. Parker
 State Surveyor for the State of Texas.

Magnetic Variation 11° 15'Angle Hudspeth from Polaris in El Paso County, about 10 1/2 miles 8° E Sierra Blancaas survey No. 10 in Block No. 71

BEGINNING AT the N. E. corner of survey No. 911; thence S. 1900 vrs. to the S. E. corner of survey No. 9; thence E 1900 vrs. to the S. W. corner of survey No. 6, Block 70; thence N. 1900 vrs. to the S. E. corner of survey No. 1; thence W. 1900 vrs. (Medium grass land)

to the place of beginning

R. J. OwenJ. P. Hague

Chain Carriers

I, A. H. Parker, State Surveyor for the State of Texas, do hereby certify that the foregoing survey was made by me according to law under the direction of the Commissioner of the General Land Office by establishing base lines for the block to which this survey belongs; that the limits, boundaries and corners, with the marks, natural and artificial, are truly described in the foregoing Plat and Field Notes.

Surveyed July day of July 1900.


A. H. Parker
State Surveyor for the State of Texas.

The State of Texas,

Survey

El Paso County,No. 10or District,Blk. 71FIELD NOTES of a survey of 640

acres of land made for the Public Free School Fund by virtue of an Act of the First Called Session of the Twenty-Sixth Legislature, approved February 23, 1900, providing for the survey and sale of the unsurveyed school land. Said land is situated in



The State of Texas,

71

Survey
 No. 11
 Blk. 71

El Paso

County,

or

District,

FIELD NOTES of a survey of 640

acres of land made for the Public Free School Fund
 by virtue of an Act of the First Called Session of
 the Twenty-Sixth Legislature, approved February 23,
 1900, providing for the survey and sale of the
 unsurveyed school land. Said land is situated in

Magnetic Variation 11° 15'

Angle from Polaris in Elongation

Hudspeth

El Paso

County, about

11
25

miles

S. 8° E

Sierra Blanca

from center of County, and known

as survey No. 11 in Block No. 71

BEGINNING AT the S. E. corner of survey No. 10; thence S. 1900 yrs. to
 the S. W. corner of survey No. 15, Block 70; thence W. 1900 yrs.;
 thence N. 1900 yrs. to the S. W. corner of survey No. 10; thence E.
 1900 yrs. (Medium grass land)

to the place of beginning

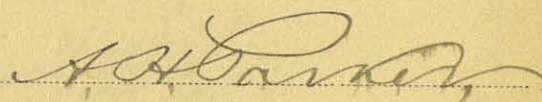
R. J. Owen


J. P. Hague

Chain Carriers

I, A. H. Parker, State Surveyor for the State of Texas, do hereby
 certify that the foregoing survey was made by me according to law under the direction of the Commissioner of
 the General Land Office by establishing base lines for the block to which this survey belongs; that the limits,
 boundaries and corners, with the marks, natural and artificial, are truly described in the foregoing Plat and Field
 Notes.

Surveyed day of July 1900.


 State Surveyor for the State of Texas.



The State of Texas,

Hudspeth

County,

Survey

No. *12*

or

District,

Blk. *71*FIELD NOTES of a survey of *640*

acres of land made for the Public Free School Fund
by virtue of an Act of the First Called Session of
the Twenty-Sixth Legislature, approved February 23,
1900, providing for the survey and sale of the
unsurveyed school land. Said land is situated in

Magnetic Variation

11°15'

Angle from Polaris in Elongation

Hudspeth

County, about

12

miles

*5.**Sierra Blanca*

from center of County, and known

as survey No. *12* in Block No. *71*

BEGINNING AT the N. W. corner of survey No. 11; thence S. 1900 vrs. to

the S. W. corner of survey No. 11; thence W. 1900 vrs.; thence N.

1900 vrs.; thence E. 1900 vrs. (Medium grass land)


to the place of beginning

R. J. Owen


J. P. Hague

Chain Carriers

I, *A. H. Parker*, State Surveyor for the State of Texas, do hereby
certify that the foregoing survey was made by me according to law under the direction of the Commissioner of
the General Land Office by establishing base lines for the block to which this survey belongs; that the limits,
boundaries and corners, with the marks, natural and artificial, are truly described in the foregoing Plat and Field
Notes.

Surveyed day of *July* 1900.

State Surveyor for the State of Texas.

Patented;
10-10-67
ann



The State of Texas,

El Paso County,

or District,

Survey

No. 14

Blk. 71

FIELD NOTES of a survey of 640

acres of land made for the Public Free School Fund
by virtue of an Act of the First Called Session of
the Twenty-Sixth Legislature, approved February 23,
1900, providing for the survey and sale of the
unsurveyed school land. Said land is situated in

Magnetic Variation 11° 15'

Angle from Polaris in Elongation

El Paso County, about 25 miles S. 10 W. from center of County, and known
as survey No. 14 in Block No. 71

BEGINNING AT the N. W. corner of survey No. 13; thence S. 1900 vrs. to
the S. W. corner of survey No. 13; thence W. 1900 vrs.; thence N.
1900 vrs.; thence E. 1900 vrs. (Medium grassland)

to the place of beginning

R. J. Owen


J. P. Hague

Chain Carriers

I, A. H. Parker, State Surveyor for the State of Texas, do hereby
certify that the foregoing survey was made by me according to law under the direction of the Commissioner of
the General Land Office by establishing base lines for the block to which this survey belongs; that the limits,
boundaries and corners, with the marks, natural and artificial, are truly described in the foregoing Plat and Field
Notes.

Surveyed day of July 1900.

A. H. Parker
State Surveyor for the State of Texas.



The State of Texas,
Hudspeth
~~El Paso~~ County,
 or _____ District,
 Survey No. 13
 Blk. 71

FIELD NOTES of a survey of 640

acres of land made for the Public Free School Fund
 by virtue of an Act of the First Called Session of
 the Twenty-Sixth Legislature, approved February 23,
 1900, providing for the survey and sale of the
 unsurveyed school land. Said land is situated in

Angle _____ from Polaris in _____ Elongation

Hudspeth
~~El Paso~~ County, about 12 South Sierra Blanca
25 miles S. 10 W. from center of County, and known
 as survey No. 13 in Block No. 71

BEGINNING AT the N. W. corner of survey No. 12; thence S. 1900 vrs. to
 the S. W. corner of survey No. 12; thence W. 1900 vrs.; thence N.
 1900 vrs.; thence E. 1900 vrs. (Medium grass land)

to the place of beginning

R. J. Owen


J. P. Hague

Chain Carriers

I, A. H. Parker, State Surveyor for the State of Texas, do hereby
 certify that the foregoing survey was made by me according to law under the direction of the Commissioner of
 the General Land Office by establishing base lines for the block to which this survey belongs; that the limits,
 boundaries and corners, with the marks, natural and artificial, are truly described in the foregoing Plat and Field
 Notes.

Surveyed _____ day of July 1900.

A. H. Parker
 State Surveyor for the State of Texas.



The State of Texas,

Survey

El Paso County,

No. 16

or District,

Blk. 71

FIELD NOTES of a survey of 640

acres of land made for the Public Free School Fund by virtue of an Act of the First Called Session of the Twenty-Sixth Legislature, approved February 23, 1900, providing for the survey and sale of the unsurveyed school land. Said land is situated in

Magnetic Variation 11° 16'

Angle from Polaris in Elongation

El Paso County, about 25 miles S. 10 W. from center of County, and known as survey No. 16 in Block No. 71

BEGINNING AT the S. W. corner of survey No. 16; thence N. 1900 vrs. to the S. E. corner of survey No. 15; thence S. 1900 vrs.; thence W. 1900 vrs. to the S. E. corner of survey No. 20, Block 72; thence N. 1900 vrs. (Medium grass land)

to the place of beginning

R. J. Owen


J. P. Haguo

Chain Carriers

I, A. H. Parker, State Surveyor for the State of Texas, do hereby certify that the foregoing survey was made by me according to law under the direction of the Commissioner of the General Land Office by establishing base lines for the block to which this survey belongs; that the limits, boundaries and corners, with the marks, natural and artificial, are truly described in the foregoing Plat and Field Notes.

Surveyed day of July 1900.

A. H. Parker
State Surveyor for the State of Texas.



The State of Texas,

Survey

El Paso

County,

No. 15

or

District,

Blk. 71

FIELD NOTES of a survey of 640

acres of land made for the Public Free School Fund by virtue of an Act of the First Called Session of the Twenty-Sixth Legislature, approved February 23, 1900, providing for the survey and sale of the unsurveyed school land. Said land is situated in

Magnetic Variation 11° 15'

Angle from Polaris in Elongation

El Paso

County, about

25

miles S. 10 W.

from center of County, and known

as survey No. 15 in Block No. 71

BEGINNING AT the N. W. corner of survey No. 14; thence S. 1900 vrs. to

the S. W. corner of survey No. 14; thence W. 1900 vrs. to the S. E.

corner of survey No. 11, Block 72; thence N. 1900 vrs. to the S. W.

corner of survey No. 6; thence E. 1900 vrs. (Medium grass land)

to the place of beginning

R. J. Owen


J. P. Hague

Chain Carriers

I, A. H. Parker, State Surveyor for the State of Texas, do hereby certify that the foregoing survey was made by me according to law under the direction of the Commissioner of the General Land Office by establishing base lines for the block to which this survey belongs; that the limits, boundaries and corners, with the marks, natural and artificial, are truly described in the foregoing Plat and Field Notes.

Surveyed day of July 1900.

A. H. Parker
State Surveyor for the State of Texas.



The State of Texas,

71

Survey

El Paso County,

No. 17

or District,

Blk. 71

FIELD NOTES of a survey of 640

acres of land made for the Public Free School Fund by virtue of an Act of the First Called Session of the Twenty-Sixth Legislature, approved February 23, 1900, providing for the survey and sale of the unsurveyed school land. Said land is situated in

Magnetic Variation 11° 15'

Angle from Polaris in Elongation

El Paso County, about 25 miles S. 10 W. from center of County, and known as survey No. 17 in Block No. 71

BEGINNING AT the S. E. corner of survey No. 10; thence S. 1000 yds. to the S. E. corner of survey No. 16; thence S. 1000 yds.; thence N. 1000 yds.; thence W. 1000 yds. (Medium grass land)

to the place of beginning

R. J. Owen


J. P. Haguo

Chain Carriers

I, A. H. Parker, State Surveyor for the State of Texas, do hereby certify that the foregoing survey was made by me according to law under the direction of the Commissioner of the General Land Office by establishing base lines for the block to which this survey belongs; that the limits, boundaries and corners, with the marks, natural and artificial, are truly described in the foregoing Plat and Field Notes.

Surveyed day of July 1900.

A. H. Parker
State Surveyor for the State of Texas.



The State of Texas,

Survey

El Paso

County,

No. 18

or District,

Blk. 71

FIELD NOTES of a survey of 640

acres of land made for the Public Free School Fund
by virtue of an Act of the First Called Session of
the Twenty-Sixth Legislature, approved February 23,
1900, providing for the survey and sale of the
unsurveyed school land. Said land is situated in

Magnetic Variation 11° 15'

Angle from Polaris in Elongation

El Paso

County, about

25

miles

S. 10 W.

from center of County, and known

as survey No. 18 in Block No. 71

BEGINNING AT the N. E. corner of survey No. 17; thence S. 1900 yrs. to

the S. E. corner of survey No. 17; thence S. 1900 yrs.; thence N.

1900 yrs.; thence W. 1900 yrs. (Medium grass land) (Mountains)

to the place of beginning

R. J. Owen


J. P. Hague

Chain Carriers

I, A. H. Parker, State Surveyor for the State of Texas, do hereby
certify that the foregoing survey was made by me according to law under the direction of the Commissioner of
the General Land Office by establishing base lines for the block to which this survey belongs; that the limits,
boundaries and corners, with the marks, natural and artificial, are truly described in the foregoing Plat and Field
Notes.

Surveyed day of July 1900.

A. H. Parker
State Surveyor for the State of Texas.



The State of Texas,

Survey

El Paso County,

No. 19

or District,

Blk. 71

FIELD NOTES of a survey of 640

acres of land made for the Public Free School Fund by virtue of an Act of the First Called Session of the Twenty-Sixth Legislature, approved February 23, 1900, providing for the survey and sale of the unsurveyed school land. Said land is situated in

Magnetic Variation 11° 15'

Angle from Polaris in Elongation

El Paso County, about 25 miles S. 10 W. from center of County, and known as survey No. 19 in Block No. 71

BEGINNING AT the N. E. corner of survey No. 18; thence S. 1900 vrs. to the S. E. corner of survey No. 18; thence E. 1900 vrs.; thence N. 1900 vrs.; thence W. 1900 vrs. (Medium grass land) (Mountains)

to the place of beginning

R. J. Owen


J. P. Hague

Chain Carriers

I, A. H. Parker, State Surveyor for the State of Texas, do hereby certify that the foregoing survey was made by me according to law under the direction of the Commissioner of the General Land Office by establishing base lines for the block to which this survey belongs; that the limits, boundaries and corners, with the marks, natural and artificial, are truly described in the foregoing Plat and Field Notes.

Surveyed day of July 1900.

A. H. Parker
State Surveyor for the State of Texas.



Magnetic Variation..... 11°15'

Angle..... from Polaris in..... Elongation

Hudspeth
El Paso County, about 25 1/2 miles S. 56° E. Sierra Blanca
4.10 W. from center of County, and known
as survey No. 20 in Block No. 71

BEGINNING AT the N. E. corner of survey No. 19; thence S. 1900 vrs. to
the S. E. corner of survey No. 19; thence E. 1900 vrs. to the S. W.
corner of survey No. 16, Block 70; thence N. 1900 vrs. to the S. E.
corner of survey No. 11; thence W. 1900 vrs. (Medium grass land)

*Patented
2-6-62
Zull*

to the place of beginning

R. J. Owen

J. P. Hague

} Chain Carriers

I, A. H. Parker, State Surveyor for the State of Texas, do hereby
certify that the foregoing survey was made by me according to law under the direction of the Commissioner of
the General Land Office by establishing base lines for the block to which this survey belongs; that the limits,
boundaries and corners, with the marks, natural and artificial, are truly described in the foregoing Plat and Field
Notes.

Surveyed..... day of July 1900.

A. H. Parker
State Surveyor for the State of Texas.

The State of Texas,

Hudspeth

El Paso

County,

or

District,


Survey

No. 20

Blk. 71

FIELD NOTES of a survey of 640

acres of land made for the Public Free School Fund
by virtue of an Act of the First Called Session of
the Twenty-Sixth Legislature, approved February 23,
1900, providing for the survey and sale of the
unsurveyed school land. Said land is situated in



The State of Texas,

Hudspeth~~El Paso~~

County,

Survey

No. 21

or _____ District,

Blk. 71FIELD NOTES of a survey of 640

acres of land made for the Public Free School Fund by virtue of an Act of the First Called Session of the Twenty-Sixth Legislature, approved February 23, 1900, providing for the survey and sale of the unsurveyed school land. Said land is situated in

Magnetic Variation 11°15'

Angle _____ from Polaris in _____ Elongation

Hudspeth~~El Paso~~

County, about

25

miles

S. 10 W.

from center of County, and known

as survey No. 21 in Block No. 71

BEGINNING AT the S. E. corner of survey No. 20; thence S. 1900 vrs. to

the S. W. corner of survey No. 25, Block 70; thence W. at 178 vrs.

an earth mound and 4 pits in a valley from which Dome Rock bears S.

87½ E., a sharp peak in a mountain gap bear N. 72 25 ' W., at 1900 vrs. the

S. E. corner of survey No. 22 near the E. base of high mountain;

thence N. 1900 vrs. to the S. W. corner of survey No. 20; thence E.

1900 vrs. (Medium grass land)

to the place of beginning

R. J. Owen

J. P. Haguo


Chain Carriers

I, A. H. Parker, State Surveyor for the State of Texas, do hereby certify that the foregoing survey was made by me according to law under the direction of the Commissioner of the General Land Office by establishing base lines for the block to which this survey belongs; that the limits, boundaries and corners, with the marks, natural and artificial, are truly described in the foregoing Plat and Field Notes.

Surveyed _____ day of July 1900.

A. H. Parker
State Surveyor for the State of Texas.

Patented
2-6-62
Full



The State of Texas,

El Paso County, Survey No. 22
 or District, Blk. 71

FIELD NOTES of a survey of 640

acres of land made for the Public Free School Fund
 by virtue of an Act of the First Called Session of
 the Twenty-Sixth Legislature, approved February 23,
 1900, providing for the survey and sale of the
 unsurveyed school land. Said land is situated in

Magnetic Variation 11° 15'

Angle from Polaris in Elongation

El Paso County, about 25 miles S. 10 W. from center of County, and known
 as survey No. 22 in Block No. 71

BEGINNING AT the S.W. corner of survey No. 21; thence S. 1900 yrs.
 to the S. W. corner of survey No. 21; thence W. 1900 yrs.; thence N.
 1900 yrs.; thence E. 1900 yrs. (Medium grass land)

to the place of beginning

R. J. Owen


J. P. Hague

Chain Carriers

I, A. H. Parker, State Surveyor for the State of Texas, do hereby
 certify that the foregoing survey was made by me according to law under the direction of the Commissioner of
 the General Land Office by establishing base lines for the block to which this survey belongs; that the limits,
 boundaries and corners, with the marks, natural and artificial, are truly described in the foregoing Plat and Field
 Notes.

Surveyed day of July 1900.

A. H. Parker
 State Surveyor for the State of Texas.



The State of Texas,

El Paso

County,

or

District,

Survey

No. 23

Blk. 71

FIELD NOTES of a survey of 640

acres of land made for the Public Free School Fund by virtue of an Act of the First Called Session of the Twenty-Sixth Legislature, approved February 23, 1900, providing for the survey and sale of the unsurveyed school land. Said land is situated in

Magnetic Variation

11° 15'

Angle from Polaris in Elongation

El Paso

County, about

25

miles

S. 10 W.

from center of County, and known

as survey No. 23 in Block No. 71

BEGINNING AT the N. W. corner of survey No. 23; thence S. 1900 vrs. to the S. W. corner of survey No. 23; thence W. 1900 vrs.; thence N. 1900 vrs.; thence E. 1900 vrs. (Medium grass land) (Mountains)

to the place of beginning

R. J. Owen

J. P. Hague


Chain Carriers

A. H. Parker

I, _____, State Surveyor for the State of Texas, do hereby certify that the foregoing survey was made by me according to law under the direction of the Commissioner of the General Land Office by establishing base lines for the block to which this survey belongs; that the limits, boundaries and corners, with the marks, natural and artificial, are truly described in the foregoing Plat and Field Notes.

Surveyed _____ day of July 1900.

State Surveyor for the State of Texas.



The State of Texas,

Survey

El Paso

County,

No. 24

or

District,

Blk. 71

FIELD NOTES of a survey of 640

acres of land made for the Public Free School Fund by virtue of an Act of the First Called Session of the Twenty-Sixth Legislature, approved February 23, 1900, providing for the survey and sale of the unsurveyed school land. Said land is situated in

Magnetic Variation 11°15'

Angle from Polaris in Elongation

El Paso

County, about

25

miles

S. 10 W.

from center of County, and known

as survey No. 24 in Block No. 71

BEGINNING AT the N. W. corner of survey No. 23; thence S. 1900 vrs. to

the S. W. corner of survey No. 23; thence W. 1900 vrs.; thence N.

1900 vrs.; thence E. 1900 vrs. (Medium grass land)

to the place of beginning

R. J. Owen


J. P. Hague

Chain Carriers

I, A. H. Parker, State Surveyor for the State of Texas, do hereby certify that the foregoing survey was made by me according to law under the direction of the Commissioner of the General Land Office by establishing base lines for the block to which this survey belongs; that the limits, boundaries and corners, with the marks, natural and artificial, are truly described in the foregoing Plat and Field Notes.

Surveyed day of July 1900.

A. H. Parker
State Surveyor for the State of Texas.



The State of Texas,

Survey

El Paso

County,

No. 25

or District,

Blk. 71

FIELD NOTES of a survey of 640

acres of land made for the Public Free School Fund
by virtue of an Act of the First Called Session of
the Twenty-Sixth Legislature, approved February 23,
1900, providing for the survey and sale of the
unsurveyed school land. Said land is situated in

Magnetic Variation 11°15'

Angle from Polaris in Elongation

El Paso County, about 25 miles S. 10 W. from center of County, and known
as survey No. 25 in Block No. 71

BEGINNING AT the N. W. corner of survey No. 24; thence S. 1900 vrs. to
the S. W. corner of survey No. 24; thence W. 1900 vrs. to the S. E.
corner of survey No. 21, Block 72; thence N. 1900 vrs. to the S. W.
corner of survey No. 16; thence E. 1900 vrs. (Medium grass land)

to the place of beginning

R. J. Owen


J. P. Hague

Chain Carriers

I, A. H. Parker, State Surveyor for the State of Texas, do hereby
certify that the foregoing survey was made by me according to law under the direction of the Commissioner of
the General Land Office by establishing base lines for the block to which this survey belongs; that the limits,
boundaries and corners, with the marks, natural and artificial, are truly described in the foregoing Plat and Field
Notes.

Surveyed day of July 1900.

A. H. Parker
State Surveyor for the State of Texas.



The State of Texas,

Hudspeth~~El Paso~~

County,

or

District,

Survey

No. *1*Blk. *72*FIELD NOTES of a survey of *640*

acres of land made for the Public Free School Fund
by virtue of an Act of the First Called Session of
the Twenty-Sixth Legislature, approved February 23,
1900, providing for the survey and sale of the
unsurveyed school land. Said land is situated in

Magnetic Variation *11°15'*

Angle from Polaris in Elongation

*Hudspeth*County, about *10*miles *18°**Sierra Blanca*as survey No. *1* in Block No. *72*

BEGINNING AT the N. W. corner of survey No. 5, Block 71; thence S. 1900
vrs. to the S. W. corner of survey No. 5; thence W. 1900 vrs.; thence
N. 1900 vrs. to the S. W. corner of survey No. 21, Block 67; ^{1/2} thence
E. 1900 vrs. (Medium grass land)

152672
CORRECT ON MAP FOR 640 ACRES
9.16.71 YES

Patented
11-2-71
Vol 27 p 10

to the place of beginning


*R. J. Owen**J. P. Hague*

Chain Carriers

I, *A. H. Parker*, State Surveyor for the State of Texas, do hereby
certify that the foregoing survey was made by me according to law under the direction of the Commissioner of
the General Land Office by establishing base lines for the block to which this survey belongs; that the limits,
boundaries and corners, with the marks, natural and artificial, are truly described in the foregoing Plat and Field
Notes.

Surveyed day of *July* 1900.

A. H. Parker
State Surveyor for the State of Texas.



The State of Texas,

Survey

El Paso County,

No. 2

or District,

Blk. 72

FIELD NOTES of a survey of 640

acres of land made for the Public Free School Fund by virtue of an Act of the First Called Session of the Twenty-Sixth Legislature, approved February 23, 1900, providing for the survey and sale of the unsurveyed school land. Said land is situated in

Magnetic Variation 11° 16'

Angle from Polaris in Elongation

El Paso County, about 30 miles S. 20 W. from center of County, and known as survey No. 2 in Block No. 72

BEGINNING AT the N. W. corner of survey No. 1; thence S. 1900 yrs. to the S. W. corner of survey No. 1; thence N. 1900 yrs.; thence N. 1900 yrs. to the S. W. corner of survey No. 2, Block 67; thence N. 1900 yrs. (Medium grass land)

to the place of beginning

Elihu Smith


Jesse Widmann

Chain Carriers

I, A. H. Parker, State Surveyor for the State of Texas, do hereby certify that the foregoing survey was made by me according to law under the direction of the Commissioner of the General Land Office by establishing base lines for the block to which this survey belongs; that the limits, boundaries and corners, with the marks, natural and artificial, are truly described in the foregoing Plat and Field Notes.

Surveyed day of July 1900.

A. H. Parker
State Surveyor for the State of Texas.



The State of Texas,

Survey

El Paso

County,

No. 3

or

District,

Blk. 72FIELD NOTES of a survey of 640

acres of land made for the Public Free School Fund
by virtue of an Act of the First Called Session of
the Twenty-Sixth Legislature, approved February 23,
1900, providing for the survey and sale of the
unsurveyed school land. Said land is situated in

Magnetic Variation 11° 15'

Angle from Polaris in Elongation

El Paso County, about 30 miles S. 30 W. from center of County, and known
as survey No. 3 in Block No. 72

BEGINNING AT the N. W. corner of survey No. 2; thence S. 1900 vrs. to
the S. W. corner of survey No. 2; thence W. 1900 vrs.; thence N.
1900 vrs. to the S. W. corner of survey No. 33, Block 67; thence
E. 1900 vrs. (Medium grass land)

to the place of beginning


Edgar SparksJesse Widmann

Chain Carriers

I, A. H. Parker, State Surveyor for the State of Texas, do hereby
certify that the foregoing survey was made by me according to law under the direction of the Commissioner of
the General Land Office by establishing base lines for the block to which this survey belongs; that the limits,
boundaries and corners, with the marks, natural and artificial, are truly described in the foregoing Plat and Field
Notes.

Surveyed July day of July 1900.

A. H. Parker
State Surveyor for the State of Texas.



The State of Texas,

Survey

El Paso County,

No. 4

or District,

Blk. 72

FIELD NOTES of a survey of 640

acres of land made for the Public Free School Fund by virtue of an Act of the First Called Session of the Twenty-Sixth Legislature, approved February 23, 1900, providing for the survey and sale of the unsurveyed school land. Said land is situated in

Magnetic Variation 11° 15'

Angle from Polaris in Elongation

El Paso County, about 30 miles S. 20 W. from center of County, and known as survey No. 4 in Block No. 72

BEGINNING AT the N. W. corner of survey No. 3; thence S. 1900 vrs. to the S. W. corner of survey No. 3; thence W. 1900 vrs.; thence N. 1900 vrs. to the S. W. corner of survey No. 24, Block 67; thence E. 1900 vrs. (Medium grass land)

to the place of beginning

Roger Sparks


Jesse Widmann

Chain Carriers

I, A. H. Parker, State Surveyor for the State of Texas, do hereby certify that the foregoing survey was made by me according to law under the direction of the Commissioner of the General Land Office by establishing base lines for the block to which this survey belongs; that the limits, boundaries and corners, with the marks, natural and artificial, are truly described in the foregoing Plat and Field Notes.

Surveyed day of July 1900.

A. H. Parker
State Surveyor for the State of Texas.



The State of Texas,

Survey

El Paso

County,

No. 5

or

District,

Blk. 72

FIELD NOTES of a survey of 843

acres of land made for the Public Free School Fund by virtue of an Act of the First Called Session of the Twenty-Sixth Legislature, approved February 23, 1900, providing for the survey and sale of the unsurveyed school land. Said land is situated in

Magnetic Variation 11° 15'

Angle from Polaris in Elongation

El Paso

County, about

50

miles

S. 20 W.

from center of County, and known

as survey No.

5

in Block No.

72

BEGINNING AT the N. W. corner of survey No. 4; thence S. 1900 vrs. to

the S. W. corner of survey No. 4; thence W. 2504 vrs. to the S. E.

corner of survey No. 24, Block 66; thence N. 1900 vrs. to the S. W.

corner of survey No. 25, Block 67 from which a stone mound on the

W. slope of a mountain bears S. 470 vrs.; thence E. 2504 vrs.

(Medium grass land) (Mountains)

to the place of beginning

Edgar Sparks


Jesse Widmann

Chain Carriers

I, A. H. Parker, State Surveyor for the State of Texas, do hereby certify that the foregoing survey was made by me according to law under the direction of the Commissioner of the General Land Office by establishing base lines for the block to which this survey belongs; that the limits, boundaries and corners, with the marks, natural and artificial, are truly described in the foregoing Plat and Field Notes.

Surveyed day of July 1900.

A. H. Parker
State Surveyor for the State of Texas.



The State of Texas,

Survey

El Paso

County,

No. 6

or District,

Blk. 72

FIELD NOTES of a survey of 843

acres of land made for the Public Free School Fund by virtue of an Act of the First Called Session of the Twenty-Sixth Legislature, approved February 23, 1900, providing for the survey and sale of the unsurveyed school land. Said land is situated in

Magnetic Variation 11° 15'

Angle from Polaris in Elongation

El Paso County, about 30 miles S. 20 W. from center of County, and known as survey No. 6 in Block No. 72

BEGINNING AT the S. W. corner of survey No. 5; thence E. 2504 vrs. to the S. E. corner of said survey No. 25; thence S. 1900 vrs.; thence W. 2504 vrs. to the S. E. corner of survey No. 25, Block 66; thence S. 1900 vrs. (Medium grass land) (Mountains)

to the place of beginning

Edgar Sparks


Jesse Widmann

Chain Carriers

I, A. H. Parker, State Surveyor for the State of Texas, do hereby certify that the foregoing survey was made by me according to law under the direction of the Commissioner of the General Land Office by establishing base lines for the block to which this survey belongs; that the limits, boundaries and corners, with the marks, natural and artificial, are truly described in the foregoing Plat and Field Notes.

Surveyed day of July 1900.

A. H. Parker
State Surveyor for the State of Texas.



The State of Texas,

El Paso County,

or District,

Survey

No. 7

Blk. 72

FIELD NOTES of a survey of 640

acres of land made for the Public Free School Fund
by virtue of an Act of the First Called Session of
the Twenty-Sixth Legislature, approved February 23,
1900, providing for the survey and sale of the
unsurveyed school land. Said land is situated in

Magnetic Variation 11° 15'

Angle from Polaris in Elongation

El Paso County, about 30 miles S. 20 W. from center of County, and known
as survey No. 7 in Block No. 72

BEGINNING AT the N. E. corner of survey No. 6; thence S. 1900 vrs. to
the S. E. corner of survey No. 6; thence E. 1900 vrs.; thence N.
1900 vrs.; thence W. 1900 vrs. (Medium grass land)

to the place of beginning

Edgar Sparks


Jesse Widmann

Chain Carriers

I, A. H. Parker, State Surveyor for the State of Texas, do hereby
certify that the foregoing survey was made by me according to law under the direction of the Commissioner of
the General Land Office by establishing base lines for the block to which this survey belongs; that the limits,
boundaries and corners, with the marks, natural and artificial, are truly described in the foregoing Plat and Field
Notes.

Surveyed day of July 1900.

A. H. Parker
State Surveyor for the State of Texas.



The State of Texas,

Survey

El Paso County,

No. 8

or District,

Blk. 72

FIELD NOTES of a survey of 640

acres of land made for the Public Free School Fund by virtue of an Act of the First Called Session of the Twenty-Sixth Legislature, approved February 23, 1900, providing for the survey and sale of the unsurveyed school land. Said land is situated in

Magnetic Variation 11° 15'

Angle from Polaris in Elongation

El Paso County, about 50 miles S. 20 W. from center of County, and known as survey No. 8 in Block No. 72

BEGINNING AT the N. E. corner of survey No. 7; thence S. 1900 vrs. to the S. E. corner of survey No. 7; thence E. 1900 vrs.; thence N. 1900 vrs.; thence W. 1900 vrs. (Medium grass land)

to the place of beginning

Edgar Sparks


Jesse Widmann

Chain Carriers

I, A. H. Parker, State Surveyor for the State of Texas, do hereby certify that the foregoing survey was made by me according to law under the direction of the Commissioner of the General Land Office by establishing base lines for the block to which this survey belongs; that the limits, boundaries and corners, with the marks, natural and artificial, are truly described in the foregoing Plat and Field Notes.

Surveyed day of July 1900.

A. H. Parker
State Surveyor for the State of Texas.



The State of Texas,

Survey

El Paso

County,

No. 9

or

District,

Blk. 72

FIELD NOTES of a survey of 640

acres of land made for the Public Free School Fund
by virtue of an Act of the First Called Session of
the Twenty-Sixth Legislature, approved February 23,
1900, providing for the survey and sale of the
unsurveyed school land. Said land is situated in

Magnetic Variation 11°15'

Angle from Polaris in Elongation

El Paso

County, about

30

miles

S. 20 W.

from center of County, and known

as survey No. 9 in Block No. 72

BEGINNING AT the N. E. corner of survey No. 8; thence S. 1900 vrs. to

the S. E. corner of survey No. 8; hence E. 1900 vrs.; thence N.

1900 vrs.; thence W. 1900 vrs. (Medium grass land)

to the place of beginning

Edgar Sparks


Jesse Widmann

Chain Carriers

I, A. H. Parker, State Surveyor for the State of Texas, do hereby
certify that the foregoing survey was made by me according to law under the direction of the Commissioner of
the General Land Office by establishing base lines for the block to which this survey belongs; that the limits,
boundaries and corners, with the marks, natural and artificial, are truly described in the foregoing Plat and Field
Notes.

Surveyed day of July 1900.

A. H. Parker
State Surveyor for the State of Texas.



The State of Texas,

Survey

Hudspeth

County,

No. *10*

or

District,

Blk. *72*FIELD NOTES of a survey of *640*

acres of land made for the Public Free School Fund
by virtue of an Act of the First Called Session of
the Twenty-Sixth Legislature, approved February 23,
1900, providing for the survey and sale of the
unsurveyed school land. Said land is situated in

Magnetic Variation *11°15'*

Angle from Polaris in Elongation

Hudspeth

County, about

11

miles

*18**Sierra Blanca*S. *20* W. from center of County, and knownas survey No. *10* in Block No. *72*

BEGINNING AT the N. E. corner of survey No. 9; thence S. 1900 yrs. to

the S. E. corner of survey No. 9; thence E. 1900 yrs. to the S. W.

corner of survey No. 6, Block 71; thence N. 1900 yrs. to the S. E.

corner of survey No. 1; thence W. 1900 yrs. (Medium grass land)

to the place of beginning

*Edgar Sparks**Jesse Widmann*


Chain Carriers

I, *A. H. Parker*, State Surveyor for the State of Texas, do hereby
certify that the foregoing survey was made by me according to law under the direction of the Commissioner of
the General Land Office by establishing base lines for the block to which this survey belongs; that the limits,
boundaries and corners, with the marks, natural and artificial, are truly described in the foregoing Plat and Field
Notes.

Surveyed day of *July* 1900.

A. H. Parker
State Surveyor for the State of Texas.

152674
CORRECT ON MAP FOR 640 ACRES
10/23/51 YES
Patented 10-24-51
Robinson



Magnetic Variation..... 11° 15'

Angle..... from Polaris in..... Elongation

Hudspeth County, about 15 miles S. 15° W. Sierra Blanca
~~El Paso~~ County, about 30 miles S. 20° W. from center of County, and known
 as survey No. 11 in Block No. 72

BEGINNING AT the S. E. corner of survey No. 10; thence S. 1900 vrs. to
the S. W. corner of survey No. 15, Block 71; thence W. 1900 vrs.;
 thence N. 1900 vrs. to the S. W. corner of survey No. 10; thence E.
1900 vrs. (Medium grass land)

to the place of beginning

Edgar Sparks

Jesse Widmann


} Chain Carriers

I, A. H. Parker, State Surveyor for the State of Texas, do hereby
 certify that the foregoing survey was made by me according to law under the direction of the Commissioner of
 the General Land Office by establishing base lines for the block to which this survey belongs; that the limits,
 boundaries and corners, with the marks, natural and artificial, are truly described in the foregoing Plat and Field
 Notes.

Surveyed..... day of July 1900.

A. H. Parker
 State Surveyor for the State of Texas.

PATENTED 6-2-89
 NO. 283 VOL. 46-B
 MAILED CO. CL. 6-20-89



The State of Texas,

Survey

El Paso

County,

No. 12

or

District,

Blk. 72

FIELD NOTES of a survey of 640

acres of land made for the Public Free School Fund
by virtue of an Act of the First Called Session of
the Twenty-Sixth Legislature, approved February 23,
1900, providing for the survey and sale of the
unsurveyed school land. Said land is situated in

Magnetic Variation 11° 15'

Angle from Polaris in Elongation

El Paso

County, about

30

miles

S. 20 W.

from center of County, and known

as survey No.

12

in Block No.

72

BEGINNING AT the N. W. corner of survey No. 11; thence S. 1900 vrs. to

the S. W. corner of survey No. 11; thence W. 1900 vrs.; thence N.

1900 vrs.; thence E. 1900 vrs. (Medium grass land)

to the place of beginning

Edgar Sparks


Jesse Widmann

Chain Carriers

I, A. H. Parker, State Surveyor for the State of Texas, do hereby
certify that the foregoing survey was made by me according to law under the direction of the Commissioner of
the General Land Office by establishing base lines for the block to which this survey belongs; that the limits,
boundaries and corners, with the marks, natural and artificial, are truly described in the foregoing Plat and Field
Notes.

Surveyed day of July 1900.

A. H. Parker
State Surveyor for the State of Texas.



The State of Texas,

El Paso County, Survey No. 13
 or District, Blk. 72

FIELD NOTES of a survey of 640

acres of land made for the Public Free School Fund
 by virtue of an Act of the First Called Session of
 the Twenty-Sixth Legislature, approved February 23,
 1900, providing for the survey and sale of the
 unsurveyed school land. Said land is situated in

Magnetic Variation 11° 15'

Angle from Polaris in Elongation

El Paso County, about 30 miles S. 20 W. from center of County, and known
 as survey No. 13 in Block No. 72

BEGINNING AT the N. W. corner of survey No. 12; thence S. 1900 vrs. to
 the S. W. corner of survey No. 12; thence W. 1900 vrs.; thence N.
 1900 vrs.; thence E. 1900 vrs. (Medium grass land)

to the place of beginning

Edgar Sparks


Jesse Widmann

Chain Carriers

I, A. H. Parker, State Surveyor for the State of Texas, do hereby
 certify that the foregoing survey was made by me according to law under the direction of the Commissioner of
 the General Land Office by establishing base lines for the block to which this survey belongs; that the limits,
 boundaries and corners, with the marks, natural and artificial, are truly described in the foregoing Plat and Field
 Notes.

Surveyed day of July 1900.

A. H. Parker
 State Surveyor for the State of Texas.



The State of Texas,

El Paso County,

or District,

Survey

No. 14

Blk. 72

FIELD NOTES of a survey of 640

acres of land made for the Public Free School Fund
by virtue of an Act of the First Called Session of
the Twenty-Sixth Legislature, approved February 23,
1900, providing for the survey and sale of the
unsurveyed school land. Said land is situated in

Magnetic Variation 11° 15'

Angle from Polaris in Elongation

El Paso County, about 30 miles S. 20 W. from center of County, and known
as survey No. 14 in Block No. 72

BEGINNING AT the N. W. corner of survey No. 13; thence S. 1900 vrs. to
the S. W. corner of survey No. 13; thence W. 1900 vrs.; hence N.
1900 vrs.; thence . 1900 vrs. (Medium grass land)

to the place of beginning

Edgar Sparks


Jesse Widmann

Chain Carriers

I, A. H. Parker, State Surveyor for the State of Texas, do hereby
certify that the foregoing survey was made by me according to law under the direction of the Commissioner of
the General Land Office by establishing base lines for the block to which this survey belongs; that the limits,
boundaries and corners, with the marks, natural and artificial, are truly described in the foregoing Plat and Field
Notes.

Surveyed day of July 1900.

A. H. Parker
State Surveyor for the State of Texas.



The State of Texas,

Survey

El Paso

County,

No. 15

or

District,

Blk. 72

FIELD NOTES of a survey of 843

acres of land made for the Public Free School Fund by virtue of an Act of the First Called Session of the Twenty-Sixth Legislature, approved February 23, 1900, providing for the survey and sale of the unsurveyed school land. Said land is situated in

Magnetic Variation 11° 15'

Angle from Polaris in Elongation

El Paso

County, about 30

miles

S. 20 W.

from center of County, and known

as survey No. 15 in Block No. 72

BEGINNING AT the N. W. corner of survey No. 14; thence S. 1900 vrs. to the S. W. corner of survey No. 14; thence W. 2504 vrs. to the E. line of survey No. 26, Block 66; thence N. 1900 vrs. to the S. W. corner of survey No. 6; thence E. 2504 vrs. (Medium grass land)

to the place of beginning

Edgar Sparks


Jesse Widmann

Chain Carriers

I, A. H. Parker, State Surveyor for the State of Texas, do hereby certify that the foregoing survey was made by me according to law under the direction of the Commissioner of the General Land Office by establishing base lines for the block to which this survey belongs; that the limits, boundaries and corners, with the marks, natural and artificial, are truly described in the foregoing Plat and Field Notes.

Surveyed day of July 1900.

A. H. Parker
State Surveyor for the State of Texas.



The State of Texas,

Survey

El Paso County,

No. 17

or District,

Blk. 72

FIELD NOTES of a survey of 640

acres of land made for the Public Free School Fund by virtue of an Act of the First Called Session of the Twenty-Sixth Legislature, approved February 23, 1900, providing for the survey and sale of the unsurveyed school land. Said land is situated in

Magnetic Variation 110° 15'

Angle from Polaris in Elongation

El Paso County, about 30 miles S. 20 W. from center of County, and known as survey No. 17 in Block No. 72

BEGINNING AT the S. E. corner of survey No. 15; thence E. 1900 yrs. to

the S. E. corner of survey No. 14; thence S. 1900 yrs.; thence W.

1900 yrs; to the S. E. corner of survey No. 16; thence N. 1900 yrs.

(Mention grass land)

to the place of beginning

Miguel Spasas


Jesse Widmann

Chain Carriers

I, A. H. Parker, State Surveyor for the State of Texas, do hereby certify that the foregoing survey was made by me according to law under the direction of the Commissioner of the General Land Office by establishing base lines for the block to which this survey belongs; that the limits, boundaries and corners, with the marks, natural and artificial, are truly described in the foregoing Plat and Field Notes.

Surveyed day of July 1900.

A. H. Parker
State Surveyor for the State of Texas.



The State of Texas,

Survey

El Paso County,

No. 18

or District,

Blk. 72

FIELD NOTES of a survey of 640

acres of land made for the Public Free School Fund by virtue of an Act of the First Called Session of the Twenty-Sixth Legislature, approved February 23, 1900, providing for the survey and sale of the unsurveyed school land. Said land is situated in

Magnetic Variation 11° 15'

Angle from Polaris in Elongation

El Paso County, about 30 miles S. 20 W. from center of County, and known as survey No. 18 in Block No. 72

BEGINNING AT the N. E. corner of survey No. 17; thence S. 1900 vrs. to

the S. E. corner of survey No. 17; thence E. 1900 vrs.; thence N.

1900 vrs.; thence W. 1900 vrs. (Medium grass land)

to the place of beginning

Edgar Sparks


Jesse Widmann

Chain Carriers

I, A. H. Parker, State Surveyor for the State of Texas, do hereby certify that the foregoing survey was made by me according to law under the direction of the Commissioner of the General Land Office by establishing base lines for the block to which this survey belongs; that the limits, boundaries and corners, with the marks, natural and artificial, are truly described in the foregoing Plat and Field Notes.

Surveyed day of July 1900.

A. H. Parker
State Surveyor for the State of Texas.



The State of Texas,

El Paso County, Survey
 No. 19
 or District, Blk. 72

FIELD NOTES of a survey of 640

acres of land made for the Public Free School Fund
 by virtue of an Act of the First Called Session of
 the Twenty-Sixth Legislature, approved February 23,
 1900, providing for the survey and sale of the
 unsurveyed school land. Said land is situated in

Magnetic Variation 11°15'

Angle from Polaris in Elongation

El Paso County, about 30 miles S. 20 W. from center of County, and known
 as survey No. 19 in Block No. 72

BEGINNING AT the N. E. corner of survey No. 18; thence S. 1900 vrs. to
 the S. E. corner of survey No. 18; thence E. 1900 vrs.; thence N.
 1900 vrs.; thence W. 1900 vrs. (Medium grass land)

to the place of beginning

Edgar Sparks


Jesse Widmann

Chain Carriers

I, A. H. Parker, State Surveyor for the State of Texas, do hereby
 certify that the foregoing survey was made by me according to law under the direction of the Commissioner of
 the General Land Office by establishing base lines for the block to which this survey belongs; that the limits,
 boundaries and corners, with the marks, natural and artificial, are truly described in the foregoing Plat and Field
 Notes.

Surveyed day of July 1900.

A. H. Parker
 State Surveyor for the State of Texas.



The State of Texas,

Survey

El Paso County,

No. 20

or District,

Blk. 72

FIELD NOTES of a survey of 640

acres of land made for the Public Free School Fund by virtue of an Act of the First Called Session of the Twenty-Sixth Legislature, approved February 23, 1900, providing for the survey and sale of the unsurveyed school land. Said land is situated in

Magnetic Variation 11° 15'

Angle from Polaris in Elongation

El Paso County, about 30 miles S. 20 W. from center of County, and known as survey No. 20 in Block No. 72

BEGINNING AT the E. E. corner of survey No. 19; thence S. 1900 yds. to the S. E. corner of survey No. 19; thence E. 1900 yds. to the S. W. corner of survey No. 16, Block 71; thence N. 1900 yds. to the S. E. corner of survey No. 11; thence W. 1900 yds. (Medium grass land)

to the place of beginning

Edgar Sparks


Josse Widmann

Chain Carriers

I, A. H. Parker, State Surveyor for the State of Texas, do hereby certify that the foregoing survey was made by me according to law under the direction of the Commissioner of the General Land Office by establishing base lines for the block to which this survey belongs; that the limits, boundaries and corners, with the marks, natural and artificial, are truly described in the foregoing Plat and Field Notes.

Surveyed day of July 1900.

A. H. Parker
State Surveyor for the State of Texas.



The State of Texas,

El Paso County,

or District,

Survey

No. 21

Blk. 72

FIELD NOTES of a survey of 640

acres of land made for the Public Free School Fund
by virtue of an Act of the First Called Session of
the Twenty-Sixth Legislature, approved February 23,
1900, providing for the survey and sale of the
unsurveyed school land. Said land is situated in

Magnetic Variation $11^{\circ}15'$

Angle from Polaris in Elongation

El Paso

County, about

30

miles

S. 20 W.

from center of County, and known

as survey No. 21 in Block No. 72

BEGINNING AT the S. E. corner of survey No. 20; thence S. 1900 vrs. to

the S. W. corner of survey No. 25, Block 71; thence W. 1900 vrs.;

thence N. 1900 vrs. to the S. W. corner of survey No. 20; hence E.
1900 vrs. (Medium grass land)

to the place of beginning

Edgar Sparks

Jesse Widmann


Chain Carriers

A. H. Parker

I, _____, State Surveyor for the State of Texas, do hereby
certify that the foregoing survey was made by me according to law under the direction of the Commissioner of
the General Land Office by establishing base lines for the block to which this survey belongs; that the limits,
boundaries and corners, with the marks, natural and artificial, are truly described in the foregoing Plat and Field
Notes.

Surveyed _____ day of July 1900.

A. H. Parker
State Surveyor for the State of Texas.



The State of Texas,

El Paso County,

or District,

Survey

No. 22

Blk. 72

FIELD NOTES of a survey of 640

acres of land made for the Public Free School Fund
by virtue of an Act of the First Called Session of
the Twenty-Sixth Legislature, approved February 23,
1900, providing for the survey and sale of the
unsurveyed school land. Said land is situated in

Magnetic Variation 11° 13'

Angle from Polaris in Elongation

El Paso County, about 30 miles S. 20 W. from center of County, and known
as survey No. 22 in Block No. 72

BEGINNING AT the N. W. corner of survey No. 21; thence S. 1900 vrs. to
the S. W. corner of survey No. 21; thence W. 1900 vrs.; thence N.
1900 vrs.; thence E. 1900 vrs. (Medium grass land)

to the place of beginning

Edgar Sparks


Jesse Widmann

Chain Carriers

I, A. H. Parker, State Surveyor for the State of Texas, do hereby
certify that the foregoing survey was made by me according to law under the direction of the Commissioner of
the General Land Office by establishing base lines for the block to which this survey belongs; that the limits,
boundaries and corners, with the marks, natural and artificial, are truly described in the foregoing Plat and Field
Notes.

Surveyed day of July 1900.

A. H. Parker
State Surveyor for the State of Texas.



The State of Texas,

Survey

El Paso County,

No. 23

or District,

Blk. 72

FIELD NOTES of a survey of 640

acres of land made for the Public Free School Fund by virtue of an Act of the First Called Session of the Twenty-Sixth Legislature, approved February 23, 1900, providing for the survey and sale of the unsurveyed school land. Said land is situated in

Magnetic Variation 11° 15'

Angle from Polaris in Elongation

El Paso County, about 30 miles S. 20 W. from center of County, and known as survey No. 23 in Block No. 72

BEGINNING AT the N. W. corner of survey No. 22; thence S. 1900 vrs. to the S. W. corner of survey No. 22; thence W. 1900 vrs.; thence N. 1900 vrs.; thence E. 1900 vrs. (Medium grass land)

to the place of beginning

Edgar Sparks


Jesse Widmann

Chain Carriers

I, A. H. Parker, State Surveyor for the State of Texas, do hereby certify that the foregoing survey was made by me according to law under the direction of the Commissioner of the General Land Office by establishing base lines for the block to which this survey belongs; that the limits, boundaries and corners, with the marks, natural and artificial, are truly described in the foregoing Plat and Field Notes.

Surveyed day of July 1900.

A. H. Parker
State Surveyor for the State of Texas.



The State of Texas,

Survey

El Paso County,

No. 28

or District,

Blk. 72

FIELD NOTES of a survey of 640

acres of land made for the Public Free School Fund by virtue of an Act of the First Called Session of the Twenty-Sixth Legislature, approved February 23, 1900, providing for the survey and sale of the unsurveyed school land. Said land is situated in

Magnetic Variation 11° 15'

Angle from Polaris in Elongation

El Paso County, about 30 miles S. 20 W. from center of County, and known as survey No. 28 in Block No. 72

BEGINNING AT the S. E. corner of survey No. 21 and the S. W. corner of survey No. 28, block 71; thence S. 1900 vrs.; thence W. 1900 vrs. to the E. line of survey No. 27; thence N. 1900 vrs. to the S. W. corner of survey No. 21; thence N. 1900 vrs. (Medium grass land)

to the place of beginning

Eugar Sparks

Jesse Widmann

Chain Carriers

I, A. H. Parker, State Surveyor for the State of Texas, do hereby certify that the foregoing survey was made by me according to law under the direction of the Commissioner of the General Land Office by establishing base lines for the block to which this survey belongs; that the limits, boundaries and corners, with the marks, natural and artificial, are truly described in the foregoing Plat and Field Notes.

Surveyed day of July 1900.

A. H. Parker
State Surveyor for the State of Texas.

I,

A. H. ParkerState Surveyor

do hereby certify that the foregoing field notes, of public free school land, contained in this volume, from Section 1 in Block 58 to Section 28 in Block 22, inclusive, were made out and bound in Volume 5, styled, "Public Free School Land Field Notes", surveyed by authority of the Act approved February 22, 1900, passed at the first called session of the Twenty sixth Legislature; that a copy hereof was made for use in the county surveyor's office of El Paso county, and as a permanent record of that county, known as Volume A 5 County Surveyor's Records El Paso county. Act 1900.

A. H. ParkerState Surveyor

