

SHELF 17

FIELDNOTES

VOLUME 6

P. S. L. ACT 1900

HUDSPETH COUNTY

P. S. L. BLKS. 73 74

75 & 76

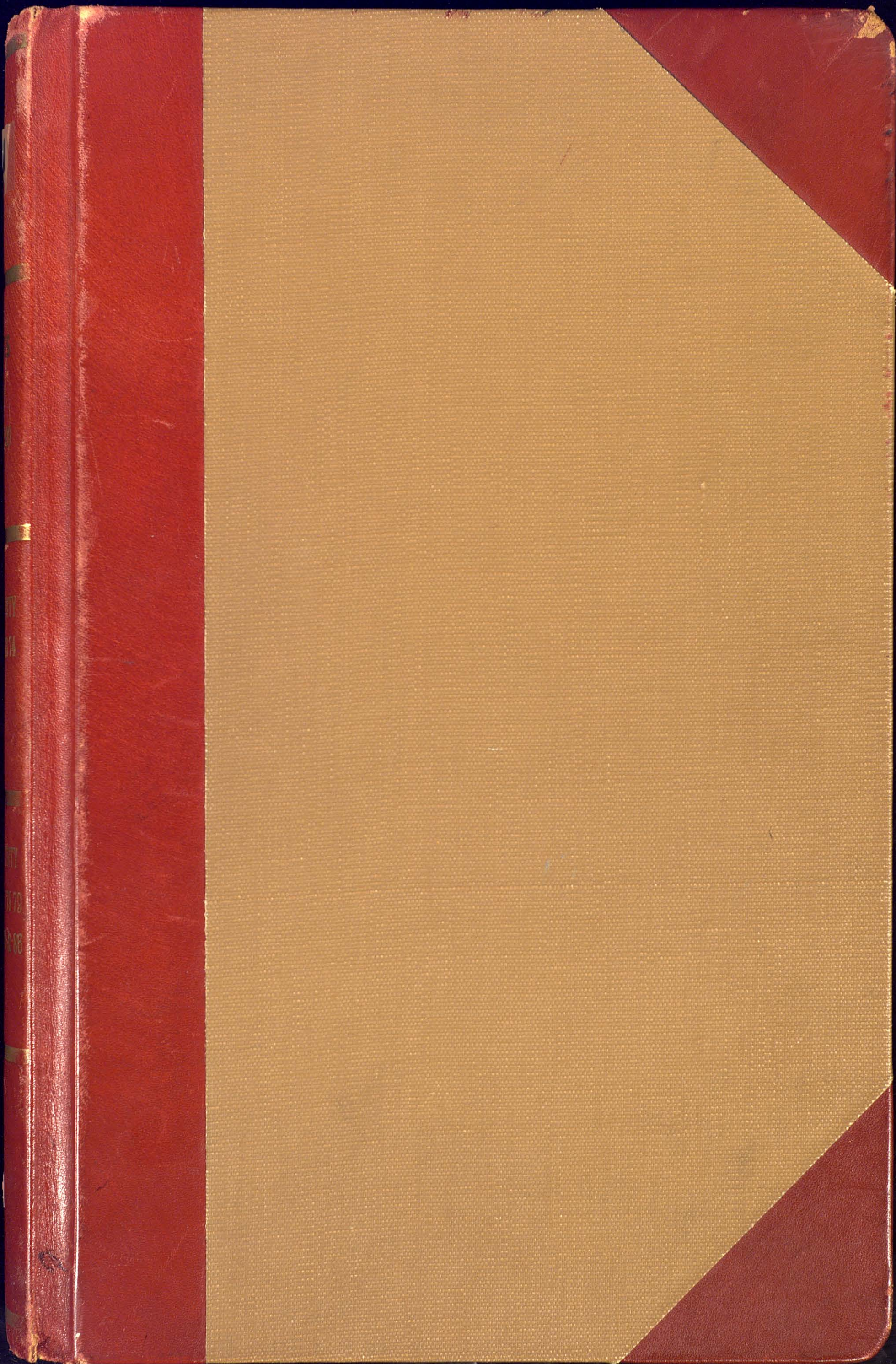
CULBERSON COUNTY

P. S. L. BLKS. 77 78 79


80 81 82 83 84 85 & 86

22















*Certificate at end of this  
Volume.*

VOLUME 6  
FIELDNOTES  
PUBLIC SCHOOL LAND

ACT 1900

HUDSPETH COUNTY P.S.L. BLKS. 73-74-75-76

CULBERSON COUNTY P.S.L. BLKS. 77-78-79-80  
81-82-83-84  
85-86

Some material filed in the General Land Office  
pertaining to A.H. Parker's survey of Public  
School Land in El Paso, Culberson and Hudspeth  
Counties:


Hudspeth Co. Rolled Sketch No. 23: Plat  
showing survey work;  
Hudspeth Co. Sketch File Nos. 1, 2, 7,  
9, and 10 are progress reports from  
A.H. Parker;  
Hudspeth Co. Sketch File No. 12: Connecting  
lines;  
Hudspeth Co. Sketch File No. 36: Numerical  
summary of acres and sections per block.



Received and filed in the General Land Office, this... 15<sup>th</sup> ...  
day of *April* ..... 1901, and after careful examination were  
fully approved.

*Charles Rogan*  
Commissioner General Land Office.





The State of Texas,

El Paso County, Survey  
 or District, No. 1  
 Blk. 73

FIELD NOTES of a survey of 640

acres of land made for the Public Free School Fund  
 by virtue of an Act of the First Called Session of  
 the Twenty-Sixth Legislature, approved February 23,  
 1900, providing for the survey and sale of the  
 unsurveyed school land. Said land is situated in

Magnetic Variation 11° 15'

Angle from Polaris in Elongation

El Paso County, about 35 miles S. 10 W. from center of County, and known  
 as survey No. 1 in Block No. 73

BEGINNING AT the S. W. corner of survey No. 25, Block 70 from which an  
 earth mound bears W. 178 vrs.; thence S. 1900 vrs. to the S. W. corner  
 of survey No. 25, Block 74; thence W. 1900 vrs.; thence N. 1900 vrs.  
 to the S. W. corner of survey No. 21, Block 71; thence E. at 1722 vrs.  
 an earth mound and 4 pits in a valley from which Dome Rock bears S.  
 87½ E., a sharp peak in a mountain gap bears N. 72 25' W. W., at 1900  
 vrs. (Medium grass land)

to the place of beginning

Edgar Sparks

Jesse Widmann


Chain Carriers

I, A. H. Parker, State Surveyor for the State of Texas, do hereby  
 certify that the foregoing survey was made by me according to law under the direction of the Commissioner of  
 the General Land Office by establishing base lines for the block to which this survey belongs; that the limits,  
 boundaries and corners, with the marks, natural and artificial, are truly described in the foregoing Plat and Field  
 Notes.

Surveyed day of July 1900.

State Surveyor for the State of Texas.





The State of Texas,

Survey  
 No. 2  
 Blk. 73  
 or District,

FIELD NOTES of a survey of 640

acres of land made for the Public Free School Fund by virtue of an Act of the First Called Session of the Twenty-Sixth Legislature, approved February 23, 1900, providing for the survey and sale of the unsurveyed school land. Said land is situated in

Magnetic Variation 11° 15'

Angle from Polaris in Elongation

El Paso County, about 35 miles S. 10 W. from center of County, and known as survey No. 2 in Block No. 73

BEGINNING AT the N. W. corner of survey No. 1; thence S. 1900 vrs. to the S. W. corner of survey No. 1; thence W. 1900 vrs.; thence N. 1900 vrs. to the S. W. corner of survey No. 22, Block 71; thence E. 1900 vrs. (Medium grass land)

to the place of beginning


Edgar Sparks  
 Jesse Widmann } Chain Carriers

I, A. H. Parker, State Surveyor for the State of Texas, do hereby certify that the foregoing survey was made by me according to law under the direction of the Commissioner of the General Land Office by establishing base lines for the block to which this survey belongs; that the limits, boundaries and corners, with the marks, natural and artificial, are truly described in the foregoing Plat and Field Notes.

Surveyed day of July 1900.

State Surveyor for the State of Texas.





The State of Texas,

Survey

El Paso

County,

No. 3

or

District,

Blk. 73

FIELD NOTES of a survey of 640

acres of land made for the Public Free School Fund by virtue of an Act of the First Called Session of the Twenty-Sixth Legislature, approved February 23, 1900, providing for the survey and sale of the unsurveyed school land. Said land is situated in

Magnetic Variation 11° 15'

Angle from Polaris in Elongation

El Paso County, about 35 miles S. 10 W. from center of County, and known as survey No. 3 in Block No. 73

BEGINNING AT the N. W. corner of survey No. 2; thence S. 1900 vrs. to the S. W. corner of survey No. 2; thence W. 1900 vrs.; thence N. 1900 vrs. to the S. W. corner of survey No. 23, Block 71; thence E. 1900 vrs. (Medium grass land)

to the place of beginning

Edgar Sparks

Jesse Widmann


Chain Carriers

I, A. H. Parker, State Surveyor for the State of Texas, do hereby certify that the foregoing survey was made by me according to law under the direction of the Commissioner of the General Land Office by establishing base lines for the block to which this survey belongs; that the limits, boundaries and corners, with the marks, natural and artificial, are truly described in the foregoing Plat and Field Notes.

Surveyed day of July 1900.

*A. H. Parker*  
State Surveyor for the State of Texas.





The State of Texas,

El Paso County,

or \_\_\_\_\_ District,

Survey

No. 4Blk. 73FIELD NOTES of a survey of 640

acres of land made for the Public Free School Fund by virtue of an Act of the First Called Session of the Twenty-Sixth Legislature, approved February 23, 1900, providing for the survey and sale of the unsurveyed school land. Said land is situated in

Magnetic Variation 11° 15'

Angle \_\_\_\_\_ from Polaris in \_\_\_\_\_ Elongation

El Paso County, about 35 miles S. 10 W. from center of County, and known as survey No. 4 in Block No. 73

BEGINNING AT the N. W. corner of survey No. 3; thence S. 1900 vrs. to the S. W. corner of survey No. 3; thence W. 1900 vrs.; thence N. 1900 vrs. to the S. W. corner of survey No. 24, Block 71; thence E. 1900 vrs. (Medium grass land)

to the place of beginning

Edgar SparksJesse Widmann


Chain Carriers

I, A. H. Parker, State Surveyor for the State of Texas, do hereby certify that the foregoing survey was made by me according to law under the direction of the Commissioner of the General Land Office by establishing base lines for the block to which this survey belongs; that the limits, boundaries and corners, with the marks, natural and artificial, are truly described in the foregoing Plat and Field Notes.

Surveyed \_\_\_\_\_ day of July 1900.

A. H. Parker  
State Surveyor for the State of Texas.





The State of Texas,

El Paso County,

or \_\_\_\_\_ District,

Survey

No. 5Blk. 73FIELD NOTES of a survey of 640

acres of land made for the Public Free School Fund by virtue of an Act of the First Called Session of the Twenty-Sixth Legislature, approved February 23, 1900, providing for the survey and sale of the unsurveyed school land. Said land is situated in

Magnetic Variation 11°15'

Angle \_\_\_\_\_ from Polaris in \_\_\_\_\_ Elongation

El Paso County, about 35 miles S. 10 W. from center of County, and known as survey No. 5 in Block No. 73

BEGINNING AT the N. W. corner of survey No. 4; thence S. 1900 vrs. to the S. W. corner of survey No. 4; thence W. 1900 vrs. to the S. E. corner of survey No. 28, Block 72; thence N. 1900 vrs. to the S. W. corner of survey No. 25, Block 71; thence E. 1900 vrs. (Medium grass land)

to the place of beginning

Edgar SparksJesse Widmann


Chain Carriers

I, A. H. Parker, State Surveyor for the State of Texas, do hereby certify that the foregoing survey was made by me according to law under the direction of the Commissioner of the General Land Office by establishing base lines for the block to which this survey belongs; that the limits, boundaries and corners, with the marks, natural and artificial, are truly described in the foregoing Plat and Field Notes.

Surveyed \_\_\_\_\_ day of July 1900.

*A. H. Parker*  
State Surveyor for the State of Texas.





The State of Texas,

El Paso County, Survey  
 or District, No. 7  
 Blk. 73

FIELD NOTES of a survey of 640

acres of land made for the Public Free School Fund  
 by virtue of an Act of the First Called Session of  
 the Twenty-Sixth Legislature, approved February 23,  
 1900, providing for the survey and sale of the  
 unsurveyed school land. Said land is situated in

Magnetic Variation 11° 15'

Angle from Polaris in Elongation

Hudson County, about 16 miles South Sierra Blanca  
 El Paso County, about 35 miles S. 10 W. from center of County, and known  
 as survey No. 7 in Block No. 73

BEGINNING AT the S. E. corner of survey No. 5/, and the N. E. corner of  
 survey No. 6; thence E. 1900 vrs. to the S. E. corner of survey no. 4;  
 thence S. 1900 vrs.; thence W. 1900 vrs. to the E. line of survey No.  
 6; thence N. 1900 vrs. (Medium grass land)

Patented 12/3/27  
 File 120376  
 Wit

to the place of beginning

Edgar Sparks

Jesse Widmann


Chain Carriers

I, A.H. Parker, State Surveyor for the State of Texas, do hereby  
 certify that the foregoing survey was made by me according to law under the direction of the Commissioner of  
 the General Land Office by establishing base lines for the block to which this survey belongs; that the limits,  
 boundaries and corners, with the marks, natural and artificial, are truly described in the foregoing Plat and Field  
 Notes.

Surveyed day of July 1900.

State Surveyor for the State of Texas.





The State of Texas,

El Paso County, } Survey  
or \_\_\_\_\_ District, } No. 8  
Blk 73

FIELD NOTES of a survey of 640  
acres of land made for the Public Free School Fund  
by virtue of an Act of the First Called Session of  
the Twenty-Sixth Legislature, approved February 23,  
1900, providing for the survey and sale of the  
unsurveyed school land. Said land is situated in

Magnetic Variation 11° 15'  
Angle \_\_\_\_\_ from Polaris in \_\_\_\_\_ Elongation

El Paso County, about 36 miles S. 10 W. from center of County, and known  
as survey No. 8 in Block No. 73

BEGINNING AT the N. E. corner of survey no. 7; thence S. 1900 vrs. to  
the S. E. corner of survey no. 7; thence E. 1900 vrs.; thence N.  
1900 vrs.; thence W. 1900 vrs. (Medium grass land)

\_\_\_\_\_  
\_\_\_\_\_  
\_\_\_\_\_  
\_\_\_\_\_  
\_\_\_\_\_  
\_\_\_\_\_  
\_\_\_\_\_  
\_\_\_\_\_ to the place of beginning


Edgar Sparks }  
Jesse Widmann } Chain Carriers

I, A. H. Parker, State Surveyor for the State of Texas, do hereby  
certify that the foregoing survey was made by me according to law under the direction of the Commissioner of  
the General Land Office by establishing base lines for the block to which this survey belongs; that the limits,  
boundaries and corners, with the marks, natural and artificial, are truly described in the foregoing Plat and Field  
Notes.

Surveyed \_\_\_\_\_ day of July 1900.

A. H. Parker  
State Surveyor for the State of Texas.





The State of Texas,

El Paso County, Survey  
No. 9  
or District, Blk. 73

FIELD NOTES of a survey of 840

acres of land made for the Public Free School Fund by virtue of an Act of the First Called Session of the Twenty-Sixth Legislature, approved February 23, 1900, providing for the survey and sale of the unsurveyed school land. Said land is situated in

Magnetic Variation 11° 15'

Angle from Polaris in Elongation

El Paso County, about 35 miles S. 10 W. from center of County, and known as survey No. 9 in Block No. 73

BEGINNING AT the N. E. corner of survey No. 8; thence S. 1900 vrs. to the S. E. corner of survey No. 8; thence E. 1900 vrs.; thence N. 1900 vrs.; thence W. 1900 vrs. (Medium grass land)

to the place of beginning

Edgar Sparks

Jesse Widmann


Chain Carriers

I, A. H. Parker, State Surveyor for the State of Texas, do hereby certify that the foregoing survey was made by me according to law under the direction of the Commissioner of the General Land Office by establishing base lines for the block to which this survey belongs; that the limits, boundaries and corners, with the marks, natural and artificial, are truly described in the foregoing Plat and Field Notes.

Surveyed day of July 1900.

State Surveyor for the State of Texas.





The State of Texas,

El Paso County,

or District,

Survey

No. 10

Blk. 73

FIELD NOTES of a survey of 640

acres of land made for the Public Free School Fund by virtue of an Act of the First Called Session of the Twenty-Sixth Legislature, approved February 23, 1900, providing for the survey and sale of the unsurveyed school land. Said land is situated in

Magnetic Variation 11° 15'

Angle from Polaris in Elongation

El Paso County, about 35 miles S. 10 W. from center of County, and known as survey No. 10 in Block No. 73

BEGINNING AT the N. E. corner of survey no. 9; thence S. 1900 vrs. to the S. E. corner of survey No. 9; thence E. 1900 vrs. to the S. W. corner of survey no. 6, Block 74; thence N. 1900 vrs. to the S. E. corner of survey no. 1; thence W. 1900 vrs. (Medium grass land)

to the place of beginning

Edgar Sparks

Jesse Widmann


Chain Carriers

I, A. H. Parker, State Surveyor for the State of Texas, do hereby certify that the foregoing survey was made by me according to law under the direction of the Commissioner of the General Land Office by establishing base lines for the block to which this survey belongs; that the limits, boundaries and corners, with the marks, natural and artificial, are truly described in the foregoing Plat and Field Notes.

Surveyed day of July 1900.

*A. H. Parker*  
State Surveyor for the State of Texas.





The State of Texas,

Survey

El Paso County,No. 11

or \_\_\_\_\_ District,

Blk. 73FIELD NOTES of a survey of 649

acres of land made for the Public Free School Fund  
by virtue of an Act of the First Called Session of  
the Twenty-Sixth Legislature, approved February 23,  
1900, providing for the survey and sale of the  
unsurveyed school land. Said land is situated in

Magnetic Variation 11° 15'

Angle \_\_\_\_\_ from Polaris in \_\_\_\_\_ Elongation

El Paso County, about 55 17 miles S. 10 W. Sierra Blanca  
from center of County, and known

as survey No. 11 in Block No. 73

BEGINNING AT the S. E. corner of survey No. 10; thence S. 1900 vrs. to  
the S. W. corner of survey No. 15, Block 74; thence W. 1900 vrs.;  
thence N. 1900 vrs. to the S. W. corner of survey No. 10; thence E.  
1900 vrs. (Medium grass land)

*Patented 12/3/27*  
*file 126377 with*

to the place of beginning

Edgar SparksJesse Widmann


Chain Carriers

I, A. H. Parker, State Surveyor for the State of Texas, do hereby  
certify that the foregoing survey was made by me according to law under the direction of the Commissioner of  
the General Land Office by establishing base lines for the block to which this survey belongs; that the limits,  
boundaries and corners, with the marks, natural and artificial, are truly described in the foregoing Plat and Field  
Notes.

Surveyed \_\_\_\_\_ day of July 1900.

*[Signature]*  
State Surveyor for the State of Texas.





The State of Texas,

Survey

El Paso

County,

No. 12

or

District,

Blk. 73FIELD NOTES of a survey of 640

acres of land made for the Public Free School Fund  
by virtue of an Act of the First Called Session of  
the Twenty-Sixth Legislature, approved February 23,  
1900, providing for the survey and sale of the  
unsurveyed school land. Said land is situated in

Magnetic Variation 11°15'

Angle from Polaris in Elongation

El Paso

County, about

1735

miles

SouthS. 10 W.

from center of County, and known

Sierra Blancaas survey No. 12 in Block No. 73

BEGINNING AT the N. W. corner of survey No. 11; thence S. 1900 vrs. to  
the S. W. corner of survey No. 11; thence W. 1900 vrs.; thence N.  
1900 vrs.; thence E. 1900 vrs. (Medium grass land)

*Patented 12/3/27*  
*File 126378 with*

to the place of beginning

Edgar SparkesJesse Widmann


Chain Carriers

I, A. H. Parker, State Surveyor for the State of Texas, do hereby  
certify that the foregoing survey was made by me according to law under the direction of the Commissioner of  
the General Land Office by establishing base lines for the block to which this survey belongs; that the limits,  
boundaries and corners, with the marks, natural and artificial, are truly described in the foregoing Plat and Field  
Notes.

Surveyed day of July 1900.

*A. H. Parker*  
State Surveyor for the State of Texas.





The State of Texas,

Survey

El Paso County,No. 13

or \_\_\_\_\_ District,

Blk. 73FIELD NOTES of a survey of 640

acres of land made for the Public Free School Fund  
by virtue of an Act of the First Called Session of  
the Twenty-Sixth Legislature, approved February 23,  
1900, providing for the survey and sale of the  
unsurveyed school land. Said land is situated in

Magnetic Variation 11°15'

Angle \_\_\_\_\_ from Polaris in \_\_\_\_\_ Elongation

Hudspeth  
El Paso

County, about

17  
35

miles

South  
S. 10 W.

from center of County, and known

as survey No. 13 in Block No. 73BEGINNING AT the N. W. corner of survey No. 12; thence S. 1900 vrs.the S. W. corner of survey No. 12; thence W. 1900 vrs.; thence N.1900 vrs.; thence E. 1900 vrs. (Medium grass land)

*Patented  
file 126379  
with 7/3/27*

to the place of beginning

Edgar SparksJesse Widmann


Chain Carriers

I, A. H. Parker, State Surveyor for the State of Texas, do hereby  
certify that the foregoing survey was made by me according to law under the direction of the Commissioner of  
the General Land Office by establishing base lines for the block to which this survey belongs; that the limits,  
boundaries and corners, with the marks, natural and artificial, are truly described in the foregoing Plat and Field  
Notes.

Surveyed \_\_\_\_\_ day of July 1900.

*A. H. Parker*  
State Surveyor for the State of Texas.





The State of Texas,

Survey

El Paso County,No. 16

or \_\_\_\_\_ District,

Blk. 73FIELD NOTES of a survey of 840

acres of land made for the Public Free School Fund by virtue of an Act of the First Called Session of the Twenty-Sixth Legislature, approved February 23, 1900, providing for the survey and sale of the unsurveyed school land. Said land is situated in

Magnetic Variation 11°15'

Angle \_\_\_\_\_ from Polaris in \_\_\_\_\_ Elongation \_\_\_\_\_

Hudspeth  
El Paso

County, about

18  
35

miles

S 2 E  
S. 10 W.Sierra Blanca

from center of County, and known

as survey No. 16 in Block No. 73BEGINNING AT the N. E. corner of survey No. 15 and the S. W. corner ofsurvey No. 12; thence E. 1900 vrs. to the S. E. corner of saidsurvey No. 12; thence S. 1900 vrs.; thence W. 1900 vrs. to the E.line of survey No. 15; thence N. 1900 vrs. (Medium grass land)

*Patented*  
*12/3/27*  
*126380*  
*file with*

to the place of beginning

Edgar SparksJesse Widmann


Chain Carriers

I, A. H. Parker, State Surveyor for the State of Texas, do hereby certify that the foregoing survey was made by me according to law under the direction of the Commissioner of the General Land Office by establishing base lines for the block to which this survey belongs; that the limits, boundaries and corners, with the marks, natural and artificial, are truly described in the foregoing Plat and Field Notes.

Surveyed \_\_\_\_\_ day of July 1900.

*A. H. Parker*  
State Surveyor for the State of Texas.





The State of Texas,

Survey  
 No. 17  
 Blk. 73

El Paso County,  
 or District,

FIELD NOTES of a survey of 640

acres of land made for the Public Free School Fund  
 by virtue of an Act of the First Called Session of  
 the Twenty-Sixth Legislature, approved February 23,  
 1900, providing for the survey and sale of the  
 unsurveyed school land. Said land is situated in

Magnetic Variation 11° 15'

Angle from Polaris in Elongation

El Paso County, about 18 S 5 E Sure Blanca  
 35 miles S. 10 W. from center of County, and known  
 as survey No. 17 in Block No. 73

BEGINNING AT the N. W. E. corner of survey No. 16; thence S. 1900 vrs. to  
 the S. E. corner of survey No. 16; thence E. 1900 vrs. to the S. W.  
 corner of survey No. 16, Block 74; thence N. 1900 vrs. to the S. E.  
 corner of survey No. 11; thence W. 1900 vrs. (Medium grass land)

Patented  
 per 126381  
 1/3/27

to the place of beginning

Edgar Sparks

Jesse Widmann


Chain Carriers

I, A. H. Parker, State Surveyor for the State of Texas, do hereby  
 certify that the foregoing survey was made by me according to law under the direction of the Commissioner of  
 the General Land Office by establishing base lines for the block to which this survey belongs; that the limits,  
 boundaries and corners, with the marks, natural and artificial, are truly described in the foregoing Plat and Field  
 Notes.

Surveyed day of July 1900.

A. H. Parker  
 State Surveyor for the State of Texas.





The State of Texas,

El Paso County, Survey No. 18  
or District, Blk. 73

FIELD NOTES of a survey of 640

acres of land made for the Public Free School Fund by virtue of an Act of the First Called Session of the Twenty-Sixth Legislature, approved February 23, 1900, providing for the survey and sale of the unsurveyed school land. Said land is situated in

Magnetic Variation 11° 15'

Angle from Polaris in Elongation

El Paso County, about 35 miles S. 10 W. from center of County, and known as survey No. 18 in Block No. 73

BEGINNING AT the S. E. corner of survey No. 17; thence S. 1900 vrs. to the S. W. corner of survey No. 25 Block 74; thence W. 1900 vrs.; thence N. 1900 vrs. to the S. W. corner of survey No. 17; thence E. 1900 vrs. (Medium grass land)

to the place of beginning

Edgar Sparks

Hesse Widmann


Chain Carriers

I, A. H. Parker, State Surveyor for the State of Texas, do hereby certify that the foregoing survey was made by me according to law under the direction of the Commissioner of the General Land Office by establishing base lines for the block to which this survey belongs; that the limits, boundaries and corners, with the marks, natural and artificial, are truly described in the foregoing Plat and Field Notes.

Surveyed day of July 1900.

State Surveyor for the State of Texas.





The State of Texas,

71

Survey  
 No. 19  
 Blk. 73

El Paso County,  
 or District,

FIELD NOTES of a survey of 640

acres of land made for the Public Free School Fund  
 by virtue of an Act of the First Called Session of  
 the Twenty-Sixth Legislature, approved February 23,  
 1900, providing for the survey and sale of the  
 unsurveyed school land. Said land is situated in

Magnetic Variation 11° 15'

Angle from Polaris in Elongation

Guaspech 19 53 E Sierra Blanca  
 El Paso County, about 35 miles S. 10 W. from center of County, and known  
 as survey No. 19 in Block No. 73

BEGINNING AT the N. W. corner of survey No. 18; thence S. 1900 vrs. to  
 the S. W. corner of survey No. 18; thence W. 1900 vrs.; thence N.  
 1900 vrs.; thence E. 1900 vrs. (Medium grass land)

*Patented  
 12/31/27 with  
 file 126382*

to the place of beginning

Edgar Sparks

Jesse Widmann


Chain Carriers

I, A. H. Parker, State Surveyor for the State of Texas, do hereby  
 certify that the foregoing survey was made by me according to law under the direction of the Commissioner of  
 the General Land Office by establishing base lines for the block to which this survey belongs; that the limits,  
 boundaries and corners, with the marks, natural and artificial, are truly described in the foregoing Plat and Field  
 Notes.

Surveyed day of July 1900.

*A. H. Parker*  
 State Surveyor for the State of Texas.





The State of Texas,

El Paso

County,

or

District,

Survey

No. 21Blk. 73FIELD NOTES of a survey of 640

acres of land made for the Public Free School Fund by virtue of an Act of the First Called Session of the Twenty-Sixth Legislature, approved February 23, 1900, providing for the survey and sale of the unsurveyed school land. Said land is situated in

Magnetic Variation 11° 15'

Angle..... from Polaris in..... Elongation

El Paso

County, about

1935

miles

55 ES. 10 W.

from center of County, and known

as survey No. 21 in Block No. 73

BEGINNING AT the N. W. corner of survey No. 29 and the S. W. corner of survey No. 18; thence E. 1900 vrs. to the S. E. corner of said survey No. 18; thence S. 1900 vrs. to the S. W. corner of survey No. 5, Block 75; thence W. 1900 vrs.; thence N. 1900 vrs. (Medium grass land)

*Patented  
2/12/12  
filed 12/6/11*

to the place of beginning

Edgar SparksJesse Widmann


Chain Carriers

I, A. H. Parker, State Surveyor for the State of Texas, do hereby certify that the foregoing survey was made by me according to law under the direction of the Commissioner of the General Land Office by establishing base lines for the block to which this survey belongs; that the limits, boundaries and corners, with the marks, natural and artificial, are truly described in the foregoing Plat and Field Notes.

Surveyed..... day of July 1900.

*A. H. Parker*  
State Surveyor for the State of Texas.





The State of Texas,

Survey

El Paso

County,

No. 1

or

District,

Blk. 74FIELD NOTES of a survey of 640

acres of land made for the Public Free School Fund  
by virtue of an Act of the First Called Session of  
the Twenty-Sixth Legislature, approved February 23,  
1900, providing for the survey and sale of the  
unsurveyed school land. Said land is situated in

Magnetic Variation 11° 15'

Angle from Polaris in Elongation

HudspethEl Paso

County, about

35 16 milesS. 23° E.Sierra Blanca

from center of County, and known

as survey No. 1 in Block No. 74BEGINNING AT the S. E. corner of survey No. 21, Block 70 in the W. line

of survey No. 19, Tsp. No. 9, Block 69, T. &amp; P. Ry. CO. from which

the N. W. corner of said survey No. 19 bears N. 400 vrs.; thence S. at

1500 vrs. pass the S. W. corner of said survey No. 19, at 1900 vrs.

corner in W. line of survey No. 30 ~~31~~, said Tsp.; thence W. 1900 vrs.;

thence N. 1900 vrs. to the S. W. corner of survey No. 21, Block 70.;


thence E. 1900 vrs. (Medium grass land)

to the place of beginning

R. J. OwenJ. P. Hague

Chain Carriers


I, A. H. Parker, State Surveyor for the State of Texas, do hereby  
certify that the foregoing survey was made by me according to law under the direction of the Commissioner of  
the General Land Office by establishing base lines for the block to which this survey belongs; that the limits,  
boundaries and corners, with the marks, natural and artificial, are truly described in the foregoing Plat and Field  
Notes.

Surveyed day of July 1900.
  
State Surveyor for the State of Texas.

F-113504  
CORRECT ON MAP FOR 640 ACRES  
6-15-1951  
Patented 6-27-51  
Robinson

For authority to correct see official map of Hudspeth County 12-2-50





The State of Texas,

Survey

El Paso County,

No. 2

or District,

Blk. 74

FIELD NOTES of a survey of 640

acres of land made for the Public Free School Fund  
by virtue of an Act of the First Called Session of  
the Twenty-Sixth Legislature, approved February 23,  
1900, providing for the survey and sale of the  
unsurveyed school land. Said land is situated in

Magnetic Variation 11° 16'

Angle from Polaris in Elongation

El Paso

County, about

35

miles

S.

from center of County, and known

as survey No. 2 in Block No. 74

BEGINNING AT the N. W. corner of survey No. 1; thence S. 1900 vrs. to

the S. W. corner of survey No. 1; thence W. 1900 vrs.; thence N.

1900 vrs. to the S. W. corner of survey No. 22, Block 70 from which

an earth mound bears W. 178 vrs.; thence E. 1900 vrs. (Medium

grass land)

to the place of beginning

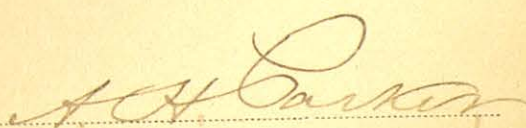
R. J. Owen

J. P. Hague


Chain Carriers

I, A. H. Parker, State Surveyor for the State of Texas, do hereby  
certify that the foregoing survey was made by me according to law under the direction of the Commissioner of  
the General Land Office by establishing base lines for the block to which this survey belongs; that the limits,  
boundaries and corners, with the marks, natural and artificial, are truly described in the foregoing Plat and Field  
Notes.

Surveyed July 1900.

  
State Surveyor for the State of Texas.





The State of Texas,

Survey

El Paso

County,

No. 3

or

District,

Blk. 74FIELD NOTES of a survey of 640

acres of land made for the Public Free School Fund by virtue of an Act of the First Called Session of the Twenty-Sixth Legislature, approved February 23, 1900, providing for the survey and sale of the unsurveyed school land. Said land is situated in

Magnetic Variation 11° 16'

Angle from Polaris in Elongation

Hudspeth  
El Paso

County, about

15  
35

miles

320 E  
S.Sierra Blanca

from center of County, and known


as survey No. 3 in Block No. 74BEGINNING AT the N. W. corner of survey No. 2; thence S. 1900 vrs. tothe S. W. corner of survey No. 2; thence W. 1900 vrs.; thence N.1900 vrs. to the S. W. corner of survey No. 23, Block 70 from whichan earth mound bears W. 178 vrs.; thence E. at 1218 vrs. cross aroad at 1722 vrs. an earth mound and 3 pits on a high Mesa from whichDome Rock bears S. 86 E., the N. point of a steep mountain bears N.82° 25' W. at 1900 vrs. (Good grass land)

to the place of beginning

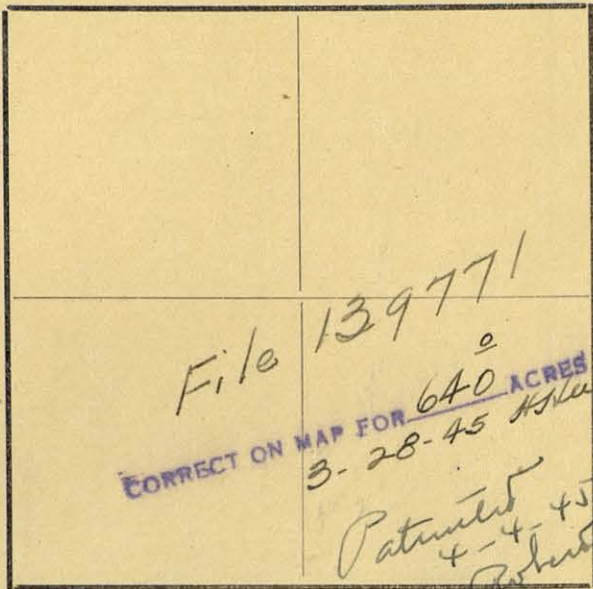
R. J. OwenJ. P. Hague

Chain Carriers

I, A. H. Parker, State Surveyor for the State of Texas, do hereby certify that the foregoing survey was made by me according to law under the direction of the Commissioner of the General Land Office by establishing base lines for the block to which this survey belongs; that the limits, boundaries and corners, with the marks, natural and artificial, are truly described in the foregoing Plat and Field Notes.

Surveyed day of July 1900.
  
State Surveyor for the State of Texas.





The State of Texas,

El Paso County,

or District,

Survey

No. 4

Blk. 74

FIELD NOTES of a survey of 640

acres of land made for the Public Free School Fund by virtue of an Act of the First Called Session of the Twenty-Sixth Legislature, approved February 23, 1900, providing for the survey and sale of the unsurveyed school land. Said land is situated in

Magnetic Variation  $110^{\circ} 15'$   
 Angle from Polaris in Elongation

Hudspeth County, about 15 miles S. 15° E. Sierra Blanca from center of County, and known as survey No. 4 in Block No. 74

BEGINNING AT the N. W. corner of survey No. 3; thence W. at 178 vrs. an earth mound and 3 pits in a valley from which Dome Rock bears S. 86½ E., the N. point of a mountain bears N. 81 W., windmill tower bears N. 12° 50' E., at 1900 vrs. the S. W. corner of survey No. 24, Block 70; thence S. 1900 vrs.; thence E. 1900 vrs. to the S. W. corner of survey No. 23; thence N. 1900 vrs. (Good grass land)

to the place of beginning

R. J. Owen

J. P. Hague


Chain Carriers

I, A. H. Parker, State Surveyor for the State of Texas, do hereby certify that the foregoing survey was made by me according to law under the direction of the Commissioner of the General Land Office by establishing base lines for the block to which this survey belongs; that the limits, boundaries and corners, with the marks, natural and artificial, are truly described in the foregoing Plat and Field Notes.

Surveyed day of July 1900.

State Surveyor for the State of Texas.





The State of Texas,

El Paso County,

or \_\_\_\_\_ District,

Survey

No. 5

Blk. 74

FIELD NOTES of a survey of 640

acres of land made for the Public Free School Fund by virtue of an Act of the First Called Session of the Twenty-Sixth Legislature, approved February 23, 1900, providing for the survey and sale of the unsurveyed school land. Said land is situated in

Magnetic Variation 11°15'

Angle \_\_\_\_\_ from Polaris in \_\_\_\_\_ Elongation

El Paso County, about 35 miles S. from center of County, and known as survey No. 5 in Block No. 74

BEGINNING AT the N. W. corner of survey No. 4 from which an earth mound bears W. 178 vrs.; hence S. 1900 vrs. to the S. W. corner of survey 4; thence W. 1900 vrs. to the S. E. corner of survey No. 1, Block 73; thence N. 1900 vrs. to the S. W. corner of survey No. 25, Block 70, from which an mound and 4 pits bears W. 178 vrs.; thence E. 1900 vrs. (Good grass land)

to the place of beginning

R. J. Owen

J. P. Hague


Chain Carriers

I, A. H. Parker, State Surveyor for the State of Texas, do hereby certify that the foregoing survey was made by me according to law under the direction of the Commissioner of the General Land Office by establishing base lines for the block to which this survey belongs; that the limits, boundaries and corners, with the marks, natural and artificial, are truly described in the foregoing Plat and Field Notes.

Surveyed \_\_\_\_\_ day of July 1900.

A. H. Parker  
State Surveyor for the State of Texas.





The State of Texas,

El Paso County,

or District,

Survey

No. 6

Blk. 74

FIELD NOTES of a survey of 640

acres of land made for the Public Free School Fund by virtue of an Act of the First Called Session of the Twenty-Sixth Legislature, approved February 23, 1900, providing for the survey and sale of the unsurveyed school land. Said land is situated in

Magnetic Variation 11° 15'

Angle from Polaris in Elongation

El Paso County, about 35 miles S. from center of County, and known as survey No. 6 in Block No. 74

BEGINNING AT the S. W. corner of survey No. 5; thence E. 1900 vrs. to the the S. E. corner of survey No. 5; thence S. 1900 vrs.; thence W. 1900 vrs. to the S. E. corner of survey No. 10, Block 73; thence N. 1900 vrs. (Good grass land)

to the place of beginning

R. J. Owen

J. P. Hague


Chain Carriers

I, A. H. Parker, State Surveyor for the State of Texas, do hereby certify that the foregoing survey was made by me according to law under the direction of the Commissioner of the General Land Office by establishing base lines for the block to which this survey belongs; that the limits, boundaries and corners, with the marks, natural and artificial, are truly described in the foregoing Plat and Field Notes.

Surveyed day of July 1900.

*A. H. Parker*  
State Surveyor for the State of Texas.





The State of Texas,

El Paso County,

or \_\_\_\_\_ District,

Survey

No. 7Blk. 74FIELD NOTES of a survey of 640

acres of land made for the Public Free School Fund  
by virtue of an Act of the First Called Session of  
the Twenty-Sixth Legislature, approved February 23,  
1900, providing for the survey and sale of the  
unsurveyed school land. Said land is situated in

Magnetic Variation 11° 15'

Angle \_\_\_\_\_ from Polaris in \_\_\_\_\_ Elongation

Hudspeth  
El Paso County, about 55 1/6 miles S. 23° E. Sierra Blanca  
from center of County, and known  
as survey No. 7 in Block No. 74

BEGINNING AT the N. E. corner of survey No. 6; thence S. 1900 vrs. to  
the S. E. corner of survey No. 6; thence E. 1900 vrs.; thence N.  
1900 vrs.; thence W. 1900 vrs. (Good grass land)

\_\_\_\_\_ to the place of beginning

R. J. OwenJ. P. Hague


Chain Carriers

I, A. H. Parker, State Surveyor for the State of Texas, do hereby  
certify that the foregoing survey was made by me according to law under the direction of the Commissioner of  
the General Land Office by establishing base lines for the block to which this survey belongs; that the limits,  
boundaries and corners, with the marks, natural and artificial, are truly described in the foregoing Plat and Field  
Notes.

Surveyed \_\_\_\_\_ day of July 1900.

A. H. Parker  
State Surveyor for the State of Texas.





The State of Texas,

Survey

El Paso

County,

No. 8

or \_\_\_\_\_ District,

Blk. 74FIELD NOTES of a survey of 640

acres of land made for the Public Free School Fund  
by virtue of an Act of the First Called Session of  
the Twenty-Sixth Legislature, approved February 23,  
1900, providing for the survey and sale of the  
unsurveyed school land. Said land is situated in

Magnetic Variation 11°15'

Angle \_\_\_\_\_ from Polaris in \_\_\_\_\_ Elongation

HudspethEl Paso

County, about

35.16 milesS. 16° ESierra Blanca

from center of County, and known

as survey No. 8 in Block No. 74BEGINNING AT the N. E. corner of survey No. 7; thence S. 1900 vrs. tothe S. E. corner of survey No. 7; thence E. 1900 vrs.; thence N.1900 vrs.; thence W. 1900 vrs. (Good grass land)

113518  
CORRECT ON MAP FOR 640 ACRES  
6-15-1951  
MUR  
Patented  
6-19-51  
Robertson

to the place of beginning

R. J. OwenJ. P. Hague

Chain Carriers


I, A. H. Parker, State Surveyor for the State of Texas, do hereby

certify that the foregoing survey was made by me according to law under the direction of the Commissioner of  
the General Land Office by establishing base lines for the block to which this survey belongs; that the limits,  
boundaries and corners, with the marks, natural and artificial, are truly described in the foregoing Plat and Field  
Notes.

Surveyed \_\_\_\_\_ day of July 1900.

A. H. Parker  
State Surveyor for the State of Texas.





The State of Texas,

Survey

El Paso

County,

No. 9

or

District,

Blk. 74FIELD NOTES of a survey of 640

acres of land made for the Public Free School Fund  
by virtue of an Act of the First Called Session of  
the Twenty-Sixth Legislature, approved February 23,  
1900, providing for the survey and sale of the  
unsurveyed school land. Said land is situated in

Magnetic Variation 11°15'

Angle from Polaris in Elongation

HudspethEl Paso

County, about

35 1/6

miles

S. 19°ESierra Blanca

from center of County, and known

as survey No. 9 in Block No. 74BEGINNING AT the N. E. corner of survey No. 8; thence S. 1900 vrs. tothe S. E. corner of survey No. 8; thence E. 1900 vrs.; thence N.1900 vrs.; thence W. 1900 vrs. (Good grass land)

F-113512  
CORRECT ON MAP FOR 640 ACRES  
6-15-1951  
Mark  
Patented  
6-19-51  
Johnson

to the place of beginning

R. J. OwenJ. P. Hague


Chain Carriers

I, A. H. Parker, State Surveyor for the State of Texas, do hereby  
certify that the foregoing survey was made by me according to law under the direction of the Commissioner of  
the General Land Office by establishing base lines for the block to which this survey belongs; that the limits,  
boundaries and corners, with the marks, natural and artificial, are truly described in the foregoing Plat and Field  
Notes.

Surveyed day of July 1900.

A. H. Parker  
State Surveyor for the State of Texas.





Magnetic Variation  $11^{\circ}15'$

Angle from Polaris in Elongation

*Hudspeth*  
*El Paso* County, about *17 35* miles *S. 22° E* from *Sierra Blanca* center of County, and known  
as survey No. *10* in Block No. *74*

BEGINNING AT the N. E. corner of survey No. 9; thence S. 1900 vrs. to  
the S. E. corner of survey No. 9; thence E. 1900 vrs. to the W. line  
of survey No. <sup>31</sup>~~32~~, Tsp. No. 9, Block 69, T. & P. Ry. Co. from which  
the N. W. corner of said survey No. <sup>31</sup>~~32~~, bears N. 400 vrs.; thence  
N. 1900 vrs. to the S. E. corner of survey No. 1; thence W. 1900 vrs.  
(Medium grass land)

F-113506  
CORRECT ON MAP FOR 640 ACRES  
6-15-1951  
HUR  
Calvin  
6-19-51  
Baker

to the place of beginning

R. J. Owen

J. P. Hague

Chain Carriers


I, *A. H. Parker*, State Surveyor for the State of Texas, do hereby  
certify that the foregoing survey was made by me according to law under the direction of the Commissioner of  
the General Land Office by establishing base lines for the block to which this survey belongs; that the limits,  
boundaries and corners, with the marks, natural and artificial, are truly described in the foregoing Plat and Field  
Notes.

Surveyed day of *July* 1900.

*A. H. Parker*  
State Surveyor for the State of Texas.

For authority to correct, see official maps of Hudspeth County 12-2-1950.





The State of Texas,

Survey

El Paso

County,

No. 11

or

District,

Blk. 74FIELD NOTES of a survey of 640

acres of land made for the Public Free School Fund  
by virtue of an Act of the First Called Session of  
the Twenty-Sixth Legislature, approved February 23,  
1900, providing for the survey and sale of the  
unsurveyed school land. Said land is situated in

Magnetic Variation 11° 15'

Angle from Polaris in Elongation

HudspethEl Paso

County, about

1735

miles

S. 20° E8

from center of County, and known

as survey No. 11 in Block No. 74

BEGINNING AT the S. E. corner of survey No. 10; thence S. 1900 vrs. to  
corner in the W. line of survey No. 42, Tsp. No. 9, Block 6<sup>9</sup>, T. & P.  
Ry. Co., from which the N. W. corner of said survey No. 42, bears N.  
400 vrs.; thence W. 1900 vrs.; thence N. 1900 vrs. to the S. W.  
corner of survey No. 10; thence E. 1900 vrs. (Medium grass land)

to the place of beginning

R. J. OwenJ. P. Hague


Chain Carriers

I, A. H. Parker, State Surveyor for the State of Texas, do hereby  
certify that the foregoing survey was made by me according to law under the direction of the Commissioner of  
the General Land Office by establishing base lines for the block to which this survey belongs; that the limits,  
boundaries and corners, with the marks, natural and artificial, are truly described in the foregoing Plat and Field  
Notes.

Surveyed day of July 1900.

A. H. Parker  
State Surveyor for the State of Texas.





The State of Texas,

## Survey

El Paso

County,

No. ~~x3~~ 12

or

District.

Blk. 74

FIELD NOTES of a survey of..... 640

acres of land made for the Public Free School Fund by virtue of an Act of the First Called Session of the Twenty-Sixth Legislature, approved February 23, 1900, providing for the survey and sale of the unsurveyed school land. Said land is situated in

Angle..... from Polaris in..... Elongation.....

Hudspeth

El Paso

County, about

17  
~~35~~

miles

S.

20°E Sierra Blanca

from center of County, and known

as survey No. 12 in Block No. 74

BEGINNING AT the N. W. corner of survey No. 11; thence S. 1900 vrs. to the S. W. corner of survey No. 11; thence W. 1900 vrs.; thence N. 1900 vrs.; thence E. 1900 vrs. Good grass land)

to the place of beginning

R. J. Owen

J. P. Hague


## Chain Carriers

I, A. H. Parker, State Surveyor for the State of Texas, do hereby certify that the foregoing survey was made by me according to law under the direction of the Commissioner of General Land Office by establishing base lines for the block to which this survey belongs; that the limits, boundaries and corners, with the marks, natural and artificial, are truly described in the foregoing Plat and Field Notes.

Surveyed..... day of July 1900.

State Surveyor for the State of Texas.





The State of Texas,

Survey

El Paso

County,

No. 13

or

District,

Blk. 74

FIELD NOTES of a survey of 640

acres of land made for the Public Free School Fund  
by virtue of an Act of the First Called Session of  
the Twenty-Sixth Legislature, approved February 23,  
1900, providing for the survey and sale of the  
unsurveyed school land. Said land is situated in

Angle from Polaris in Elongation

Hudspeth

El Paso

County, about

38

miles

S.

18° E

from center of County, and known

Sierra Blanca

as survey No. 13 in Block No. 74

BEGINNING AT the N. W. corner of survey No. 12; thence S. 1900 vrs. to

the S. W. corner of survey No. 12; thence W. 1900 vrs.; thence N.

1900 vrs.; thence E. 1900 vrs. (Good grass land)

to the place of beginning

R. J. Owen

J. P. Hague


Chain Carriers

I, A. H. Parker, State Surveyor for the State of Texas, do hereby  
certify that the foregoing survey was made by me according to law under the direction of the Commissioner of  
the General Land Office by establishing base lines for the block to which this survey belongs; that the limits,  
boundaries and corners, with the marks, natural and artificial, are truly described in the foregoing Plat and Field  
Notes.

Surveyed day of July 1900.

State Surveyor for the State of Texas.





The State of Texas,

..... El Paso ..... County, } Survey  
 or ..... District, } No. 14  
 Blk. 72

FIELD NOTES of a survey of 640

acres of land made for the Public Free School Fund  
by virtue of an Act of the First Called Session of  
the Twenty-Sixth Legislature, approved February 23,  
1900, providing for the survey and sale of the  
unsurveyed school land. Said land is situated in

Magnetic Variation 11°15'

Angle ..... from Polaris in ..... Elongation

..... El Paso ..... County, about 36 miles S. ..... from center of County, and known  
as survey No. 14 in Block No. 74

BEGINNING AT the N. W. corner of survey no. 13; thence S. 1900 vrs. to  
the S. W. corner of survey No. 13; thence W. 1900 vrs.; thence N.  
1900 vrs.; thence E. 1900 vrs. (Good grass land)


to the place of beginning

R. J. OwenJ. P. Hague


Chain Carriers

I, A. H. Parker, State Surveyor for the State of Texas, do hereby  
 certify that the foregoing survey was made by me according to law under the direction of the Commissioner of  
 the General Land Office by establishing base lines for the block to which this survey belongs; that the limits,  
 boundaries and corners, with the marks, natural and artificial, are truly described in the foregoing Plat and Field  
 Notes.

Surveyed ..... day of July 1900.

  
 State Surveyor for the State of Texas.





The State of Texas,

\_\_\_\_\_ El Paso \_\_\_\_\_ County, } Survey  
 or \_\_\_\_\_ District, } No. 15  
 Blk. 74

FIELD NOTES of a survey of 640

acres of land made for the Public Free School Fund by virtue of an Act of the First Called Session of the Twenty-Sixth Legislature, approved February 23, 1900, providing for the survey and sale of the unsurveyed school land. Said land is situated in

Magnetic Variation 11° 15'

Angle \_\_\_\_\_ from Polaris in \_\_\_\_\_ Elongation

El Paso County, about 35 miles S. from center of County, and known  
 as survey No. 15 in Block No. 74


BEGINNING AT the N. W. corner of survey No. 14; thence S. 1900 vrs. to  
the S. W. corner of survey No. 14; thence W. 1900 vrs. to the S. E.  
corner of survey No. 11, Block 73; thence N. 1900 vrs. to the S. W.  
corner of survey No. 6; thence E. 1900 vrs. (Good grass land)

to the place of beginning


Edgar Sparks  
Jesse Widmann } Chain Carriers

I, A. H. Parker, State Surveyor for the State of Texas, do hereby  
 certify that the foregoing survey was made by me according to law under the direction of the Commissioner of  
 the General Land Office by establishing base lines for the block to which this survey belongs; that the limits,  
 boundaries and corners, with the marks, natural and artificial, are truly described in the foregoing Plat and Field  
 Notes.

Surveyed \_\_\_\_\_ day of July 1900.

  
 State Surveyor for the State of Texas.





The State of Texas,

Survey  
 No. 16  
 Blk. 74

El Paso County,  
 or District,

FIELD NOTES of a survey of 640

acres of land made for the Public Free School Fund  
 by virtue of an Act of the First Called Session of  
 the Twenty-Sixth Legislature, approved February 23,  
 1900, providing for the survey and sale of the  
 unsurveyed school land. Said land is situated in

Magnetic Variation 11° 15'

Angle from Polaris in Elongation

El Paso County, about 35 miles S. from center of County, and known  
 as survey No. 16 in Block No. 74

BEGINNING AT the S. W. corner of survey No. 15; thence E. 1900 vrs. to  
 the S. E. corner of survey No. 15; thence S. 1900 vrs.; thence W. 1900  
 vrs. to the S. E. corner of survey No. 17, Block 73; thence N. 1900  
 vrs. (Good grass land)

to the place of beginning

Edgar Sparks

Jesse Widmann


Chain Carriers

I, A. H. Parker, State Surveyor for the State of Texas, do hereby  
 certify that the foregoing survey was made by me according to law under the direction of the Commissioner of  
 the General Land Office by establishing base lines for the block to which this survey belongs; that the limits,  
 boundaries and corners, with the marks, natural and artificial, are truly described in the foregoing Plat and Field  
 Notes.

Surveyed day of July 1900.

State Surveyor for the State of Texas.





The State of Texas,

Survey

El Paso

County,

No. 17

or District,

Blk. 74

FIELD NOTES of a survey of 640

acres of land made for the Public Free School Fund  
by virtue of an Act of the First Called Session of  
the Twenty-Sixth Legislature, approved February 23,  
1900, providing for the survey and sale of the  
unsurveyed school land. Said land is situated in

Magnetic Variation 11° 15'

Angle from Polaris in Elongation

Hudspeth

El Paso

County, about

17

miles

S. 11° E

Sierra Blanca

from center of County, and known

as survey No. 17 in Block No. 74

BEGINNING AT the N. E. corner of survey No. 16; thence S. 1900 vrs. to

the S. E. corner of survey No. 16; thence E. 1900 vrs.; thence W.N.

1900 vrs.; thence W. 1900 vrs. (Good grass land)

to the place of beginning

Edgar Sparks

Jesse Widmann

Chain Carriers


I, A. H. Parker, State Surveyor for the State of Texas, do hereby

certify that the foregoing survey was made by me according to law under the direction of the Commissioner of  
the General Land Office by establishing base lines for the block to which this survey belongs; that the limits,  
boundaries and corners, with the marks, natural and artificial, are truly described in the foregoing Plat and Field  
Notes.

Surveyed day of July 1900.

State Surveyor for the State of Texas.





The State of Texas,

Survey

El Paso

County,

No. 18

or \_\_\_\_\_ District,

Blk. 74FIELD NOTES of a survey of 640

acres of land made for the Public Free School Fund  
by virtue of an Act of the First Called Session of  
the Twenty-Sixth Legislature, approved February 23,  
1900, providing for the survey and sale of the  
unsurveyed school land. Said land is situated in

Angle \_\_\_\_\_ from Polaris in \_\_\_\_\_ Elongation

HudspethEl Paso

County, about

18

miles

S. 5° ESierra Blanca

from center of County, and known


as survey No. 18 in Block No. 74BEGINNING AT the N. E. corner of survey No. 17; thence S. 1900 vrs. tothe S. E. corner of survey No. 17; thence E. 1900 vrs.; thence N.1900 vrs. thence W. 1900 vrs. (Good grass land)

to the place of beginning


Edgar SparksJesse Widmann

Chain Carriers

I, A. H. Parker, State Surveyor for the State of Texas, do hereby  
certify that the foregoing survey was made by me according to law under the direction of the Commissioner of  
the General Land Office by establishing base lines for the block to which this survey belongs; that the limits,  
boundaries and corners, with the marks, natural and artificial, are truly described in the foregoing Plat and Field  
Notes.

Surveyed \_\_\_\_\_ day of July 1900.
  
State Surveyor for the State of Texas.





Magnetic Variation..... 11°15'

Angle..... from Polaris in..... Elongation

Hydspeth  
El Paso

County, about

18  
35

miles

S. 18° E

Sierra Blanca

from center of County, and known

as survey No. 19 in Block No. 74

BEGINNING AT the N. E. corner of survey No. 18; thence S. 1900 vrs. to  
the S. E. corner of survey No. 18; thence E. 1900 vrs.; thence N.  
1900 vrs.; thence W. 1900 vrs. (Good grass land)

to the place of beginning

Edgar Sparks

Jesse Widmann


} Chain Carriers

I, A. H. Parker, State Surveyor for the State of Texas, do hereby  
certify that the foregoing survey was made by me according to law under the direction of the Commissioner of  
the General Land Office by establishing base lines for the block to which this survey belongs; that the limits,  
boundaries and corners, with the marks, natural and artificial, are truly described in the foregoing Plat and Field  
Notes.

Surveyed..... day of July 1900.

A. H. Parker  
State Surveyor for the State of Texas.





The State of Texas,

El Paso County, Survey No. 20  
 or District, Blk. 74

FIELD NOTES of a survey of 640

acres of land made for the Public Free School Fund  
 by virtue of an Act of the First Called Session of  
 the Twenty-Sixth Legislature, approved February 23,  
 1900, providing for the survey and sale of the  
 unsurveyed school land. Said land is situated in

Magnetic Variation 11° 15'

Angle from Polaris in Elongation

El Paso County, about 18 35 miles S 19° E Sierra Blanca  
 as survey No. 20 in Block No. 74

BEGINNING AT the N. E. corner of survey No. 19; thence S. 1900 vrs. to  
 the S. E. corner of survey No. 19; thence E. 1900 vrs. to the W. line of  
 survey No. 43, Tsp. No. 9, Block 69, T. & P. Ry. Co. from which the N.  
 W. corner of said survey No. 43 bears N. 400 vrs.; thence N. 1900 vrs.  
 to the S. E. corner of survey No. 11; thence W. 1900 vrs.  
 (Medium grass land)

to the place of beginning

Edgar Sparks

Jesse Widmann


Chain Carriers

I, A. H. Parker, State Surveyor for the State of Texas, do hereby  
 certify that the foregoing survey was made by me according to law under the direction of the Commissioner of  
 the General Land Office by establishing base lines for the block to which this survey belongs; that the limits,  
 boundaries and corners, with the marks, natural and artificial, are truly described in the foregoing Plat and Field  
 Notes.

Surveyed day of July 1900.

*A. H. Parker*  
 State Surveyor for the State of Texas.





The State of Texas,

Survey

El Paso

County,

No. 21

or

District,

Blk. 74FIELD NOTES of a survey of 640

acres of land made for the Public Free School Fund  
by virtue of an Act of the First Called Session of  
the Twenty-Sixth Legislature, approved February 23,  
1900, providing for the survey and sale of the  
unsurveyed school land. Said land is situated in

Magnetic Variation 11°15'Angle Hudspeth from Polaris in El Paso Elongation

County, about

19  
55

miles

S. 20° E Sierra Blanca

from center of County, and known

as survey No. 21 in Block No. 74

BEGINNING AT the S. E. corner of survey No. 20; thence S. at 1500 vrs. 33  
the original S. W. corner of survey No. 43, Tsp. No. 9, Block 69, E. &  
P. Ry. Co. from which Sierra Blanca bears N. 26 W., Eagle peak bears  
N. 78 E., the N. peak of Quitman Mountain bears N. 39½ W., at 1900  
vrs. corner from which a rock mound in a small arroya bears N. 55 vrs.  
thence W. at 1075 vrs. a point from which a rock mound on the W. side  
of a road bears N. 55 vrs., at 1900 vrs. the S. E. corner of survey  
No. 22; thence N. 1900 vrs. to the S. W. corner of survey No. 20;  
thence E. 1900 vrs. (Medium grass land) to the place of beginning

Edgar SparksJesse Widmann


Chain Carriers

I, A. H. Parker, State Surveyor for the State of Texas, do hereby  
certify that the foregoing survey was made by me according to law under the direction of the Commissioner of  
the General Land Office by establishing base lines for the block to which this survey belongs; that the limits,  
boundaries and corners, with the marks, natural and artificial, are truly described in the foregoing Plat and Field  
Notes.

Surveyed July day of July 1900.

A. H. Parker  
State Surveyor for the State of Texas.





The State of Texas,

Survey

El Paso

County,

No. 22

or

District,

Blk. 74

FIELD NOTES of a survey of 640

acres of land made for the Public Free School Fund by virtue of an Act of the First Called Session of the Twenty-Sixth Legislature, approved February 23, 1900, providing for the survey and sale of the unsurveyed school land. Said land is situated in

Magnetic Variation 11° 15'

Angle from Polaris in Elongation

El Paso

County, about

35

miles

S.

from center of County, and known

as survey No. 22 in Block No. 74

BEGINNING AT N. W. corner of survey No. 21; thence S. 1900 vrs. to

the S. W. corner of survey No. 21; thence W. 1900 vrs.; thence N.

1900 vrs.; thence E. 1900 vrs. (Medium grass land)

to the place of beginning

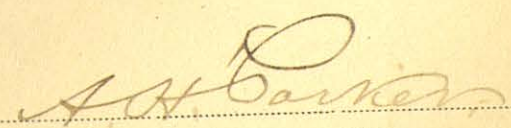
Edgar Sparks

Jesse Widmann


Chain Carriers

I, A. H. Parker, State Surveyor for the State of Texas, do hereby certify that the foregoing survey was made by me according to law under the direction of the Commissioner of the General Land Office by establishing base lines for the block to which this survey belongs; that the limits, boundaries and corners, with the marks, natural and artificial, are truly described in the foregoing Plat and Field Notes.

Surveyed July 1900.

  
 State Surveyor for the State of Texas.





The State of Texas,

*Hudspeth**El Paso*

County,

or

District,

Survey

No. *23*Blk. *74*FIELD NOTES of a survey of *640*

acres of land made for the Public Free School Fund  
by virtue of an Act of the First Called Session of  
the Twenty-Sixth Legislature, approved February 23,  
1900, providing for the survey and sale of the  
unsurveyed school land. Said land is situated in

Magnetic Variation *11°15'*

Angle from Polaris in Elongation

*El Paso* County, about *35* miles *S.* from center of County, and known  
as survey No. *23* in Block No. *74*

BEGINNING AT *the N. W. corner of survey No. 22; thence S. 1900 vrs. to*  
*the S. W. corner of survey No. 22; thence W. 1900 vrs.; thence N.*  
*1900 vrs.; thence E. 1900 vrs. (Medium grass land)*

to the place of beginning

*Edgar Sparks**Jesse Widmann*


Chain Carriers

I, *A. H. Parker*, State Surveyor for the State of Texas, do hereby  
certify that the foregoing survey was made by me according to law under the direction of the Commissioner of  
the General Land Office by establishing base lines for the block to which this survey belongs; that the limits,  
boundaries and corners, with the marks, natural and artificial, are truly described in the foregoing Plat and Field  
Notes.

Surveyed day of *July* 1900.

*A. H. Parker*  
State Surveyor for the State of Texas.





The State of Texas,

Survey

El Paso County,

No. 24

or District,

Blk. 74

FIELD NOTES of a survey of 640

acres of land made for the Public Free School Fund  
by virtue of an Act of the First Called Session of  
the Twenty-Sixth Legislature, approved February 23,  
1900, providing for the survey and sale of the  
unsurveyed school land. Said land is situated in

Angle from Polaris in Elongation

Hudspeth

El Paso

County, about

19  
36

miles

510° E

Sierra Blanca

from center of County, and known

as survey No. 24 in Block No. 74

BEGINNING AT the N. W. corner of survey No. 23; thence S. 1900 vrs. to

the S. W. corner of survey No. 23; thence W. 1900 vrs.; thence N.

1900 vrs.; thence E. 1900 vrs.; (Medium grass land)

to the place of beginning


Edgar Sparks

Jesse Widmann

Chain Carriers

I, A. H. Parker, State Surveyor for the State of Texas, do hereby  
certify that the foregoing survey was made by me according to law under the direction of the Commissioner of  
the General Land Office by establishing base lines for the block to which this survey belongs; that the limits,  
boundaries and corners, with the marks, natural and artificial, are truly described in the foregoing Plat and Field  
Notes.

Surveyed day of July 1900.

  
State Surveyor for the State of Texas.





The State of Texas,

Survey

El Paso

County,

No. 25

or

District,

Blk. 74

FIELD NOTES of a survey of 640

acres of land made for the Public Free School Fund  
by virtue of an Act of the First Called Session of  
the Twenty-Sixth Legislature, approved February 23,  
1900, providing for the survey and sale of the  
unsurveyed school land. Said land is situated in

Magnetic Variation 11° 15'

Angle from Polaris in Elongation

Hudspeth

El Paso

County, about

19

35

miles

S. 10° E

Sierra Blanca

from center of County, and known

as survey No. 25 in Block No. 74

BEGINNING AT the N. W. corner of survey No. 24; thence S. 1900 vrs. to  
the S. W. corner of survey No. 24; thence W. 1900 vrs. to the S. E.  
survey No. 18, Block 73; thence N. 1900 vrs. to the S. W. corner of  
survey No. 16; thence E. 1900 vrs. (Medium grass land)

to the place of beginning

Edgar Sparks

Jesse Widmann

Chain Carriers

I, A. H. Parker, State Surveyor for the State of Texas, do hereby

certify that the foregoing survey was made by me according to law under the direction of the Commissioner of  
the General Land Office by establishing base lines for the block to which this survey belongs; that the limits,  
boundaries and corners, with the marks, natural and artificial, are truly described in the foregoing Plat and Field  
Notes.

Surveyed day of July 1900.

State Surveyor for the State of Texas.





The State of Texas,

Survey

El Paso

County,

No. 11

or

District,

Blk. 75

FIELD NOTES of a survey of 640

acres of land made for the Public Free School Fund by virtue of an Act of the First Called Session of the Twenty-Sixth Legislature, approved February 23, 1900, providing for the survey and sale of the unsurveyed school land. Said land is situated in

Magnetic Variation

11° 13'

Angle

from Polaris in

Elongation

Hudspeth

County, about

20

miles

19° E

Sierra Blanca

from center of County, and known

as survey No.

1

in Block No.

75

BEGINNING AT the S. E. corner of survey No. 21, Block 74 from which a stone mound in a small arroyo bears N. 55 vrs., and the S. W. corner of survey No. 43, Tsp. No. 9, Block 69, T. & P. Ry. Co. bears N. 400 vrs. thence S. 1900 vrs.; thence W. 1900 vrs.; thence N. 1900 vrs. to the thence E. 1900 varas S. W. corner of survey No. 21, Block 74; (Medium grass land)

to the place of beginning

Edgar Sparks

Jesse Widmann

Chain Carriers

I,

A. H. Parker

State Surveyor for the State of Texas, do hereby

certify that the foregoing survey was made by me according to law under the direction of the Commissioner of the General Land Office by establishing base lines for the block to which this survey belongs; that the limits, boundaries and corners, with the marks, natural and artificial, are truly described in the foregoing Plat and Field Notes.

Surveyed


day of

July

1900.

State Surveyor for the State of Texas.





The State of Texas,

Survey

El Paso County,

No. 2

or District,

Blk. 75

FIELD NOTES of a survey of 640

acres of land made for the Public Free School Fund by virtue of an Act of the First Called Session of the Twenty-Sixth Legislature, approved February 23, 1900, providing for the survey and sale of the unsurveyed school land. Said land is situated in

Magnetic Variation 11° 15'

angle from Polaris in Elongation

El Paso County, about 40 miles S. from center of County, and known as survey No. 2 in Block No. 75

BEGINNING AT the N. W. corner of survey No. 1; thence S. 1900 vrs. to

the S. W. corner of survey No. 1; thence W. 1900 vrs.; thence N.

1900 vrs. to the S. W. corner of survey No. 22, Block 74; thence E.

1900 vrs. (medium grass land)

to the place of beginning


Edgar Sparks

Jesse Widmann


Chain Carriers

I, A. H. Parker, State Surveyor for the State of Texas, do hereby certify that the foregoing survey was made by me according to law under the direction of the Commissioner of the General Land Office by establishing base lines for the block to which this survey belongs; that the limits, boundaries and corners, with the marks, natural and artificial, are truly described in the foregoing Plat and Field Notes.

urveyed day of July 1900.

  
 State Surveyor for the State of Texas.





The State of Texas,

Survey

El Paso

County,

No. 3

or District,

Blk 75

FIELD NOTES of a survey of 640

acres of land made for the Public Free School Fund  
by virtue of an Act of the First Called Session of  
the Twenty-Sixth Legislature, approved February 23,  
1900, providing for the survey and sale of the  
unsurveyed school land. Said land is situated in

Magnetic Variation 11° 15'

Angle from Polaris in Elongation

El Paso County, about 40 miles S. from center of County, and known  
as survey No. 3 in Block No. 75

BEGINNING AT the N. W. corner of survey No. 2; thence S. 1900 vrs. to  
the S. W. corner of survey No. 2; thence W. 1900 vrs.; thence N.  
1900 vrs. to the S. W. corner of survey No. 23, Block 74; thence E.  
1900 vrs. (Medium grass land)

to the place of beginning

Edgar Sparks

Jesse Widmann


Chain Carriers

I, A. H. Parker, State Surveyor for the State of Texas, do hereby  
certify that the foregoing survey was made by me according to law under the direction of the Commissioner of  
the General Land Office by establishing base lines for the block to which this survey belongs; that the limits,  
boundaries and corners, with the marks, natural and artificial, are truly described in the foregoing Plat and Field  
Notes.

Surveyed day of July 1900.

State Surveyor for the State of Texas.





The State of Texas,

Survey

El Paso County,

No. 4

or District,

Blk. 75

FIELD NOTES of a survey of 640

acres of land made for the Public Free School Fund by virtue of an Act of the First Called Session of the Twenty-Sixth Legislature, approved February 23, 1900, providing for the survey and sale of the unsurveyed school land. Said land is situated in

Magnetic Variation 11°15'

Angle from Polaris in Elongation

El Paso County, about 40 miles S. from center of County, and known as survey No. 4 in Block No. 75

BEGINNING AT the N. W. corner of survey No. 3; thence S. 1900 vrs. to the S. W. corner of survey No. 3; thence W. 1900 vrs.; thence N. 1900 vrs. to the S. W. corner of survey No. 24, Block 74; thence E. 1900 vrs. (Medium grass land)

to the place of beginning

Edgar Sparks

Jesse Widmann


Chain Carriers

I, A. H. Parker, State Surveyor for the State of Texas, do hereby certify that the foregoing survey was made by me according to law under the direction of the Commissioner of the General Land Office by establishing base lines for the block to which this survey belongs; that the limits, boundaries and corners, with the marks, natural and artificial, are truly described in the foregoing Plat and Field Notes.

Surveyed day of July 1900.

*A. H. Parker*  
State Surveyor for the State of Texas.





The State of Texas,

Survey

El Paso

County,

No. 5

or

District,

Blk. 75FIELD NOTES of a survey of 640

acres of land made for the Public Free School Fund  
by virtue of an Act of the First Called Session of  
the Twenty-Sixth Legislature, approved February 23,  
1900, providing for the survey and sale of the  
unsurveyed school land. Said land is situated in

Magnetic Variation 11° 15'Angle Hudspeth from Polaris in El Paso ElongationCounty, about 20 miles S. 9° E Sierra Blanca from center of County, and knownas survey No. 5 in Block No. 75

BEGINNING AT the N. W. corner of survey No. 4; thence S. 1900 vrs. to  
the S. W. corner of survey No. 4; thence W. 1900 vrs. to the S. E.  
corner of survey No. 21, Block 73; thence N. 1900 vrs. to the S. W.  
corner of survey No. 25, Block 74; thence E. 1900 vrs. (Medium grass  
land)

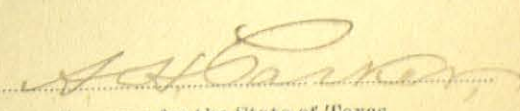
to the place of beginning

Edgar SparksJesse Widmann


Chain Carriers

A. H. Parker

I, A. H. Parker, State Surveyor for the State of Texas, do hereby  
certify that the foregoing survey was made by me according to law under the direction of the Commissioner of  
the General Land Office by establishing base lines for the block to which this survey belongs; that the limits,  
boundaries and corners, with the marks, natural and artificial, are truly described in the foregoing Plat and Field  
Notes.

Surveyed July day of July 1900.
  
State Surveyor for the State of Texas.





The State of Texas,

\_\_\_\_\_ El Paso \_\_\_\_\_ County, } Survey  
 or \_\_\_\_\_ District, } No. 6  
 Blk. 75

FIELD NOTES of a survey of 640

acres of land made for the Public Free School Fund by virtue of an Act of the First Called Session of the Twenty-Sixth Legislature, approved February 23, 1900, providing for the survey and sale of the unsurveyed school land. Said land is situated in

Magnetic Variation 11°15'

Angle \_\_\_\_\_ from Polaris in \_\_\_\_\_ Elongation \_\_\_\_\_

Hudspeth  
El Paso County, about 19.40 miles S. 5° E from center of County, and known  
 as survey No. 6 in Block No. 75

BEGINNING AT the S. W. corner of survey No. 5; thence E. 1900 vrs. to the  
S. E. corner of survey No. 5; thence S. 1900 vrs.; thence W. 1900  
vrs. to the E. line of survey No. 22, Block 73; thence N. 1900 vrs.  
(medium grass land)

to the place of beginning

Edgar SparksJesse Widmann


Chain Carriers

I, A. H. Parker, State Surveyor for the State of Texas, do hereby  
 certify that the foregoing survey was made by me according to law under the direction of the Commissioner of  
 the General Land Office by establishing base lines for the block to which this survey belongs; that the limits,  
 boundaries and corners, with the marks, natural and artificial, are truly described in the foregoing Plat and Field  
 Notes.

Surveyed \_\_\_\_\_ day of July 1900.

A. H. Parker  
 State Surveyor for the State of Texas.





The State of Texas,

El Paso County, Survey No. 6  
or District, Blk. 75

FIELD NOTES of a survey of 640

acres of land made for the Public Free School Fund by virtue of an Act of the First Called Session of the Twenty-Sixth Legislature, approved February 23, 1900, providing for the survey and sale of the unsurveyed school land. Said land is situated in

Magnetic Variation 11°15'

Angle from Polaris in Elongation

El Paso County, about 40 miles S. from center of County, and known as survey No. 7 in Block No. 75

BEGINNING AT the N. E. corner of survey No. 6; thence S. 1900 vrs. to the S. E. corner of survey No. 6; thence E. 1900 vrs.; thence N. 1900 vrs.; thence W. 1900 vrs. (Medium grass land)

to the place of beginning


Edgar Sparks  
Jesse Widmann } Chain Carriers

I, A. H. Parker, State Surveyor for the State of Texas, do hereby certify that the foregoing survey was made by me according to law under the direction of the Commissioner of the General Land Office by establishing base lines for the block to which this survey belongs; that the limits, boundaries and corners, with the marks, natural and artificial, are truly described in the foregoing Plat and Field Notes.

Surveyed day of July 1900.

State Surveyor for the State of Texas.





The State of Texas,

Survey

El Paso

County,

No. 8

or

District,

Blk. 75

FIELD NOTES of a survey of 640

acres of land made for the Public Free School Fund  
by virtue of an Act of the First Called Session of  
the Twenty-Sixth Legislature, approved February 23,  
1900, providing for the survey and sale of the  
unsurveyed school land. Said land is situated in

Magnetic Variation 11° 15'

Angle from Polaris in Elongation

El Paso County, about 40 miles S. from center of County, and known  
as survey No. 8 in Block No. 75

BEGINNING AT the N. E. corner of survey No. 7; thence S. 1900 vrs. to  
the S. E. corner of survey No. 7; thence E. 1900 vrs.; thence N.  
1900 vrs.; thence W. 1900 vrs. (Medium grass land)

to the place of beginning

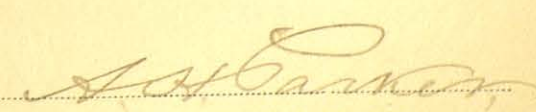
Edgar Sparks

Jesse Widmann

Chain Carriers

I, A. H. Parker, State Surveyor for the State of Texas, do hereby  
certify that the foregoing survey was made by me according to law under the direction of the Commissioner of  
the General Land Office by establishing base lines for the block to which this survey belongs; that the limits,  
boundaries and corners, with the marks, natural and artificial, are truly described in the foregoing Plat and Field  
Notes.


Surveyed day of July 1900.

  
State Surveyor for the State of Texas.









The State of Texas,

Survey

El Paso

County,

No. 10

or \_\_\_\_\_ District,

Blk. 75FIELD NOTES of a survey of 640

acres of land made for the Public Free School Fund  
by virtue of an Act of the First Called Session of  
the Twenty-Sixth Legislature, approved February 23,  
1900, providing for the survey and sale of the  
unsurveyed school land. Said land is situated in

Magnetic Variation 11°15'

Angle \_\_\_\_\_ from Polaris in \_\_\_\_\_ Elongation \_\_\_\_\_

HudspethEl Paso

County, about

21  
40

miles

S. 15° ESierra Blanca

from center of County, and known

as survey No. 10 in Block No. 75

BEGINNING AT the N. E. corner of survey No. 9; thence S. 1900 vrs. to  
the S. E. corner of survey No. 9; thence E. 1900 vrs. to the W. line  
of survey No. 18, Block 76; thence N. 1900 vrs. to the S. E. corner  
of survey No. 1; thence W. 1900 vrs. (Medium grass land)

to the place of beginning

Edgar SparksJesse Widmann


Chain Carriers

I, A. H. Parker, State Surveyor for the State of Texas, do hereby  
certify that the foregoing survey was made by me according to law under the direction of the Commissioner of  
the General Land Office by establishing base lines for the block to which this survey belongs; that the limits,  
boundaries and corners, with the marks, natural and artificial, are truly described in the foregoing Plat and Field  
Notes.

Surveyed \_\_\_\_\_ day of July 1900.

A. H. Parker  
State Surveyor for the State of Texas.





The State of Texas,

Survey

El Paso

County,

No. 11

or

District,

Blk. 75FIELD NOTES of a survey of 640

acres of land made for the Public Free School Fund by virtue of an Act of the First Called Session of the Twenty-Sixth Legislature, approved February 23, 1900, providing for the survey and sale of the unsurveyed school land. Said land is situated in

Magnetic Variation 11° 15'

Angle from Polaris in Elongation

HudspethEl Paso

County, about

20

miles

S. 16 ESierra Blanca

from center of County, and known


as survey No. 11 in Block No. 75BEGINNING AT the S. E. corner of survey No. 10; thence W. 1900 vrs. tothe S. W. corner of survey No. 10; thence S. 1900 vrs.; thence E.1900 vrs. to the W. line of survey No. 19, Block 76; thence N.1900 vrs. (Medium grass land)

to the place of beginning


Edgar SparksJesse Widmann

Chain Carriers

I, A. H. Parker, State Surveyor for the State of Texas, do hereby certify that the foregoing survey was made by me according to law under the direction of the Commissioner of the General Land Office by establishing base lines for the block to which this survey belongs; that the limits, boundaries and corners, with the marks, natural and artificial, are truly described in the foregoing Plat and Field Notes.

Surveyed day of July 1900.
  
 State Surveyor for the State of Texas.





The State of Texas,

Survey

El Paso

County,

No. 12

or District,

Blk. 75

FIELD NOTES of a survey of 640

acres of land made for the Public Free School Fund  
by virtue of an Act of the First Called Session of  
the Twenty-Sixth Legislature, approved February 23,  
1900, providing for the survey and sale of the  
unsurveyed school land. Said land is situated in

Magnetic Variation 11°15'

Angle from Polaris in Elongation

Hudspeth

El Paso

County, about

21

miles

S. 15° E Sierra Blanca

from center of County, and known

as survey No. 12 in Block No. 75

BEGINNING AT the N. W. corner of survey No. 11; thence S. 1900 vrs. to  
the S. W. corner of survey No. 11; thence W. 1900 vrs.; thence N.  
1900 vrs.; thence E. 1900 vrs. (Medium grass land)

to the place of beginning

Edgar Sparks

Jesse Widmann


Chain Carriers

I, A. H. Parker, State Surveyor for the State of Texas, do hereby  
certify that the foregoing survey was made by me according to law under the direction of the Commissioner of  
the General Land Office by establishing base lines for the block to which this survey belongs; that the limits,  
boundaries and corners, with the marks, natural and artificial, are truly described in the foregoing Plat and Field  
Notes.

Surveyed day of July 1900.

*A. H. Parker*  
State Surveyor for the State of Texas.





The State of Texas,

Survey

El Paso County,

No. 13

or District,

Blk. 75

FIELD NOTES of a survey of 640

acres of land made for the Public Free School Fund  
by virtue of an Act of the First Called Session of  
the Twenty-Sixth Legislature, approved February 23,  
1900, providing for the survey and sale of the  
unsurveyed school land. Said land is situated in

Magnetic Variation 11°15'

Angle from Polaris in Elongation

El Paso County, about 40 miles S. from center of County, and known  
as survey No. 13 in Block No. 75

BEGINNING AT the N. W. corner of survey No. 12; thence S. 1900 vrs. to  
the S. W. corner of survey No. 12; thence W. 1900 vrs.; thence N.  
1900 vrs.; thence E. 1900 vrs. (Medium grass land)

to the place of beginning


Edgar Sparks

Jesse Widmann


Chain Carriers

I, A. H. Parker, State Surveyor for the State of Texas, do hereby  
certify that the foregoing survey was made by me according to law under the direction of the Commissioner of  
the General Land Office by establishing base lines for the block to which this survey belongs; that the limits,  
boundaries and corners, with the marks, natural and artificial, are truly described in the foregoing Plat and Field  
Notes.

Surveyed day of July 1900.

  
State Surveyor for the State of Texas.





The State of Texas,

Survey

El Paso County,

No. 14

or District,

Blk. 75

FIELD NOTES of a survey of 640

acres of land made for the Public Free School Fund  
by virtue of an Act of the First Called Session of  
the Twenty-Sixth Legislature, approved February 23,  
1900, providing for the survey and sale of the  
unsurveyed school land. Said land is situated in

Magnetic Variation 11° 15'

Angle from Polaris in Elongation

Hudsketh

El Paso

County, about 21 22 40

miles

S. 10° E

Sierra Blanca from center of County, and known

as survey No. 14 in Block No. 75

BEGINNING AT the N. W. corner of survey No. 13; thence S. 1900 vrs. to

the S. W. corner of survey No. 13; thence W. 1900 vrs. ; thence N.

1900 vrs. to the S. E. corner of survey No. 6; thence E. 1900 vrs.

(Medium grass land)

PATENTED

9/23/82

NO. 112

VOL. 45-B

MAILED CO. CLK.

9/30/1982

mw.

to the place of beginning

Edgar Sparks

Jesse Widmann


Chain Carriers

I, A. H. Parker, State Surveyor for the State of Texas, do hereby  
certify that the foregoing survey was made by me according to law under the direction of the Commissioner of  
the General Land Office by establishing base lines for the block to which this survey belongs; that the limits,  
boundaries and corners, with the marks, natural and artificial, are truly described in the foregoing Plat and Field  
Notes.

Surveyed day of July 1900.

State Surveyor for the State of Texas.





The State of Texas,

Survey

El Paso County,No. 19

or \_\_\_\_\_ District,

Blk. 75FIELD NOTES of a survey of 640

acres of land made for the Public Free School Fund  
by virtue of an Act of the First Called Session of  
the Twenty-Sixth Legislature, approved February 23,  
1900, providing for the survey and sale of the  
unsurveyed school land. Said land is situated in

Magnetic Variation 11° 15'

Angle \_\_\_\_\_ from Polaris in \_\_\_\_\_ Elongation \_\_\_\_\_

Hudspeth  
El Paso

County, about

22  
40

miles

S. 16° E Sierra Blanca

from center of County, and known


as survey No. 19 in Block No. 75BEGINNING AT the N. E. corner of survey No. 18, and the S. E. corner ofsurvey No. 12; thence S. 1900 vrs.; thence E. 1900 vrs.;thence N. at 400 vrs. pass the S. W. corner of survey No. 19, Block76, at 1900 vrs. the S. E. corner of survey No. 11; thence W.1900 vrs. (Medium grass land)

to the place of beginning


Edgar SparksJesse Widmann

Chain Carriers

I, A. H. Parker, State Surveyor for the State of Texas, do hereby  
certify that the foregoing survey was made by me according to law under the direction of the Commissioner of  
the General Land Office by establishing base lines for the block to which this survey belongs; that the limits,  
boundaries and corners, with the marks, natural and artificial, are truly described in the foregoing Plat and Field  
Notes.

Surveyed \_\_\_\_\_ day of July 1900.
  
State Surveyor for the State of Texas.





The State of Texas,

Survey

El Paso

County,

No. 1

or

District,

Blk. 76FIELD NOTES of a survey of 665

acres of land made for the Public Free School Fund by virtue of an Act of the First Called Session of the Twenty-Sixth Legislature, approved February 23, 1900, providing for the survey and sale of the unsurveyed school land. Said land is situated in

Magnetic Variation 11° 15'

Angle from Polaris in Elongation

HudspethEl Paso

County, about

23

miles

S. 32° ESierra BlancaS. 10 E.

from center of County, and known

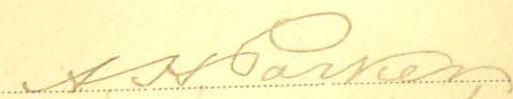
as survey No. 1 in Block No. 76BEGINNING AT the S. E. corner of survey No. 48, Tsp. No. 9, Block69, T. & P. Ry. Co.; thence S. 1900 vrs.; thence W. 1975 vrs.;thence N. 1900 vrs. to the S. line of said Tsp. No. 9; thence E.1975 vrs. (Medium grass land)

to the place of beginning


Edgar SparksJesse Widmann

Chain Carriers

I, A. H. Parker, State Surveyor for the State of Texas, do hereby certify that the foregoing survey was made by me according to law under the direction of the Commissioner of the General Land Office by establishing base lines for the block to which this survey belongs; that the limits, boundaries and corners, with the marks, natural and artificial, are truly described in the foregoing Plat and Field Notes.

Surveyed July day of July 1900.
  
 State Surveyor for the State of Texas.





The State of Texas,

Survey

El Paso

County,

No. 2

or

District,

Blk. 76FIELD NOTES of a survey of 640

acres of land made for the Public Free School Fund  
by virtue of an Act of the First Called Session of  
the Twenty-Sixth Legislature, approved February 23,  
1900, providing for the survey and sale of the  
unsurveyed school land. Said land is situated in

Magnetic Variation 11°15'

Angle from Polaris in Elongation

HuddspethEl Paso

County, about

23

miles

S. 30° ESierra BlancaS. 10 E

from center of County, and known


as survey No. 2 in Block No. 76BEGINNING AT the N. W. corner of survey No. 1; thence S. 1900 vrs. tothe S. W. corner of survey No. 1; thence W. 1900 vrs.; thence N.1900 vrs. to the S. line of Tsp. No. 9, Block 69, T. & P. Ry. Co.;thence E. 1900 vrs. (Medium grass land)

to the place of beginning


Edgar SparksJesse Widmann

Chain Carriers

I, A. H. Parker, State Surveyor for the State of Texas, do hereby  
certify that the foregoing survey was made by me according to law under the direction of the Commissioner of  
the General Land Office by establishing base lines for the block to which this survey belongs; that the limits,  
boundaries and corners, with the marks, natural and artificial, are truly described in the foregoing Plat and Field  
Notes.

Surveyed day of July 1900.
  
State Surveyor for the State of Texas.





The State of Texas,

Survey

El Paso

County,

No. 3

or

District,

Blk. 76FIELD NOTES of a survey of 640

acres of land made for the Public Free School Fund by virtue of an Act of the First Called Session of the Twenty-Sixth Legislature, approved February 23, 1900, providing for the survey and sale of the unsurveyed school land. Said land is situated in

Magnetic Variation 11° 15'

Angle from Polaris in Elongation

HudspethEl Paso

County, about

21

miles

29S. 10 E.Sierra Blanca

from center of County, and known

as survey No. 3 in Block No. 76

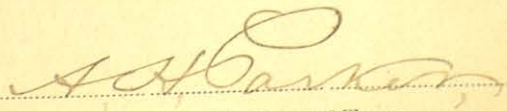
BEGINNING AT the N. W. corner of survey No. 2; thence S. 1900 vrs. to the S. W. corner of survey No. 2; thence W. 1900 vrs.; thence N. 1900 vrs. to the S. line of Tsp. No. 9, Block 69, T. & P. ry. co.; thence E. 1900 vrs. (Medium grass land)

to the place of beginning


Edgar SparksJesse Widmann

Chain Carriers

I, A. H. Parker, State Surveyor for the State of Texas, do hereby certify that the foregoing survey was made by me according to law under the direction of the Commissioner of the General Land Office by establishing base lines for the block to which this survey belongs; that the limits, boundaries and corners, with the marks, natural and artificial, are truly described in the foregoing Plat and Field Notes.

Surveyed day of July 1900.
  
 State Surveyor for the State of Texas.





The State of Texas,

Survey

El Paso

County,

No. 4

or

District,

Blk. 76FIELD NOTES of a survey of 640

acres of land made for the Public Free School Fund  
by virtue of an Act of the First Called Session of  
the Twenty-Sixth Legislature, approved February 23,  
1900, providing for the survey and sale of the  
unsurveyed school land. Said land is situated in

Magnetic Variation 11°15'

Angle from Polaris in Elongation

HudspethEl Paso

County, about

2240

miles

S. 25° ESierra BlancaS. 10 E

from center of County, and known

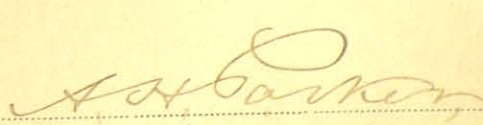
as survey No. 4 in Block No. 76BEGINNING AT the N. W. corner of survey No. 3; thence S. 1900 vrs. tothe S. W. corner of survey No. 3; thence W. 1900 vrs.; thence N.1900 vrs. to the S. line of Tsp. No. 9, Block 69, T. & P. Ry. Co.;thence E. 1900 vrs. (Medium grass land)

to the place of beginning


Edgar SparksJesse Widmann

Chain Carriers

I, A. H. Parker, State Surveyor for the State of Texas, do hereby  
certify that the foregoing survey was made by me according to law under the direction of the Commissioner of  
the General Land Office by establishing base lines for the block to which this survey belongs; that the limits,  
boundaries and corners, with the marks, natural and artificial, are truly described in the foregoing Plat and Field  
Notes.

Surveyed July day of July 1900.
  
State Surveyor for the State of Texas.





The State of Texas,

Survey

El Paso

County,

No. 5

or \_\_\_\_\_ District,

Blk. 76FIELD NOTES of a survey of 640

acres of land made for the Public Free School Fund  
by virtue of an Act of the First Called Session of  
the Twenty-Sixth Legislature, approved February 23,  
1900, providing for the survey and sale of the  
unsurveyed school land. Said land is situated in

Magnetic Variation 11°15'

Angle \_\_\_\_\_ from Polaris in \_\_\_\_\_ Elongation \_\_\_\_\_

HudspethEl Paso

County, about

21S. 22° ESierra Blanca40

miles

S. 10 E.

from center of County, and known

as survey No. 5 in Block No. 76BEGINNING AT the N. W. corner of survey no. 4; thence S. 1900 vrs. tothe S. W. corner of survey No. 4; thence W. 1900 vrs.; thence N. 1900vrs. to the S. line of Tsp. No. 9, Block 69, T. & P. Ry. Co.; thenceE. 1900 vrs. (Medium grass land)

\_\_\_\_\_ to the place of beginning

Edgar SparksJesse Widmann


Chain Carriers

I, A. H. Parker, State Surveyor for the State of Texas, do hereby  
certify that the foregoing survey was made by me according to law under the direction of the Commissioner of  
the General Land Office by establishing base lines for the block to which this survey belongs; that the limits,  
boundaries and corners, with the marks, natural and artificial, are truly described in the foregoing Plat and Field  
Notes.

Surveyed \_\_\_\_\_ day of July 1900.

A. H. Parker  
State Surveyor for the State of Texas.





The State of Texas,

Survey

El Paso County,No. 6

or \_\_\_\_\_ District,

Blk. 76FIELD NOTES of a survey of 640

acres of land made for the Public Free School Fund  
by virtue of an Act of the First Called Session of  
the Twenty-Sixth Legislature, approved February 23,  
1900, providing for the survey and sale of the  
unsurveyed school land. Said land is situated in

Magnetic Variation 11° 15'

Angle \_\_\_\_\_ from Polaris in \_\_\_\_\_ Elongation \_\_\_\_\_

Hudspeth21S. 20° E.Sierra Blanca\_\_\_\_\_ El Paso County, about 40 miles S. 10° E. from center of County, and knownas survey No. 6 in Block No. 76

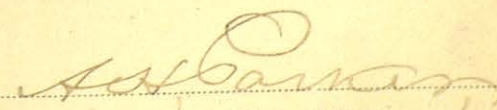
BEGINNING AT the N. W. corner of survey no. 5; thence S. 1900 vrs. to  
the S. W. corner of survey No. 5; thence W. 1900 vrs. to the E. line of  
survey No. 1, Block 75; thence N. 1900 vrs. to the A. stake and  
mound for the S. W. corner of survey No. 43, Tsp. No. 9, Block 69,  
T. & P. Ry. Co. from which Sierra Blanca bears N. 26° W., Eagle Peak  
bears N. 78° E., N. peak of Quitman Mountains bears N. 39½° W.;  
thence E. 1900 vrs. (Medium grass land)

\_\_\_\_\_ to the place of beginning


Edgar SparksJesse Widmann

Chain Carriers

I, A. H. Parker, State Surveyor for the State of Texas, do hereby  
certify that the foregoing survey was made by me according to law under the direction of the Commissioner of  
the General Land Office by establishing base lines for the block to which this survey belongs; that the limits,  
boundaries and corners, with the marks, natural and artificial, are truly described in the foregoing Plat and Field  
Notes.

Surveyed \_\_\_\_\_ day of July 1900.
  
State Surveyor for the State of Texas.





The State of Texas,

Survey

El Paso County,

No. 7

or District,

Blk. 76

FIELD NOTES of a survey of 640

acres of land made for the Public Free School Fund  
by virtue of an Act of the First Called Session of  
the Twenty-Sixth Legislature, approved February 23,  
1900, providing for the survey and sale of the  
unsurveyed school land. Said land is situated in

Magnetic Variation 11°15'

Angle from Polaris in Elongation

Hudspeth  
El Paso

County, about

22  
40

miles

S. 20° E  
S. 10 E

Sierra Blanca

from center of County, and known

as survey No. 7 in Block No. 76

BEGINNING AT the S. W. corner of survey No. 6; thence E. 1900 vrs. to the

S. E. corner of survey No. 6; thence S. 1900 vrs.; thence W. 1900 vrs.

to the E. line of survey No. 10, Block 75; thence N. 1900 vrs.

(Medium grass land)

to the place of beginning

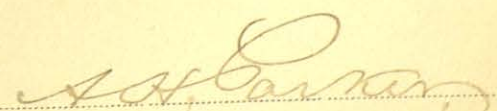
Edgar Sparks

Jesse Widmann


Chain Carriers

I, A. H. Parker, State Surveyor for the State of Texas, do hereby  
certify that the foregoing survey was made by me according to law under the direction of the Commissioner of  
the General Land Office by establishing base lines for the block to which this survey belongs; that the limits,  
boundaries and corners, with the marks, natural and artificial, are truly described in the foregoing Plat and Field  
Notes.

Surveyed day of July 1900.

  
State Surveyor for the State of Texas.





The State of Texas,

*Hudspeth*~~El Paso~~

County,

or

District,

Survey

No. *8*Blk. *76*FIELD NOTES of a survey of *640*

acres of land made for the Public Free School Fund by virtue of an Act of the First Called Session of the Twenty-Sixth Legislature, approved February 23, 1900, providing for the survey and sale of the unsurveyed school land. Said land is situated in

Magnetic Variation *11°15'*

Angle from Polaris in Elongation

*Hudspeth*~~El Paso~~

County, about

*40* miles *S. 10 E.* from center of County, and knownas survey No. *8* in Block No. *76*BEGINNING AT *the N. E. corner of survey No. 7; thence S. 1900 vrs. to**the S. E. corner of survey No. 7; thence E. 1900 vrs.; thence N.**1900 vrs.; thence W. 1900 vrs. (Medium grass land)*

to the place of beginning

*Edgar Sparks**Jesse Widmann*


Chain Carriers

I, *A. H. Parker*, State Surveyor for the State of Texas, do hereby certify that the foregoing survey was made by me according to law under the direction of the Commissioner of the General Land Office by establishing base lines for the block to which this survey belongs; that the limits, boundaries and corners, with the marks, natural and artificial, are truly described in the foregoing Plat and Field Notes.

Surveyed day of *July* 1900.

*A. H. Parker*  
State Surveyor for the State of Texas.





The State of Texas,

Survey

El Paso

County,

No. 9

or

District,

Blk. 76FIELD NOTES of a survey of 640

acres of land made for the Public Free School Fund  
by virtue of an Act of the First Called Session of  
the Twenty-Sixth Legislature, approved February 23,  
1900, providing for the survey and sale of the  
unsurveyed school land. Said land is situated in

Magnetic Variation 11° 15'

Angle from Polaris in Elongation

Hudspeth

County, about

24

miles

30°Sierra Blanca

as survey No. 9 in Block No. 76  
from center of County, and known

BEGINNING AT the N. E. corner of survey No. 8; thence S. 1900 vrs. to  
the S. E. corner of survey No. 8; thence E. 1900 vrs.; thence N.  
1900 vrs.; thence W. 1900 vrs. (Medium grass land)

to the place of beginning

Edgar SparksJesse Widmann

Chain Carriers

I, A. H. Parker, State Surveyor for the State of Texas, do hereby  
certify that the foregoing survey was made by me according to law under the direction of the Commissioner of  
the General Land Office by establishing base lines for the block to which this survey belongs; that the limits,  
boundaries and corners, with the marks, natural and artificial, are truly described in the foregoing Plat and Field  
Notes.

Surveyed day of July 1900.

A. H. Parker  
State Surveyor for the State of Texas.



## FIELD NOTES.

Survey No. ....

Block No. ....

County. ....


Filed in Land Office this the ..... day

of ..... 190.....

Commissioner. ....

*Correct on map of  
Hudspeth Co -  
5/13/1920  
Patented May 14, 1920.  
Pierson*





The State of Texas,

Survey

El Paso

County,

No. 10

or

District,

Blk. 76

FIELD NOTES of a survey of 640

acres of land made for the Public Free School Fund by virtue of an Act of the First Called Session of the Twenty-Sixth Legislature, approved February 23, 1900, providing for the survey and sale of the unsurveyed school land. Said land is situated in

Magnetic Variation 11°15'

Angle from Polaris in Elongation

Hydspeth

El Paso

County, about

22 1/2

miles

S. 10° E.

Sierra Blanca

from center of County, and known

as survey No. 10 in Block No. 76

BEGINNING AT the N. E. corner of survey No. 9; thence S. 1900 vrs. to

the S. E. corner of survey No. 9; thence E. 1900 vrs.; thence N.

1900 vrs.; thence W. 1900 vrs. (Medium grass land)

to the place of beginning

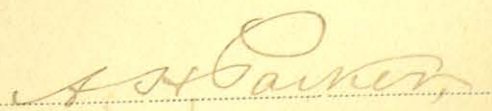
Edgar Sparks

Jesse Widmann


Chain Carriers

I, A. H. Parker, State Surveyor for the State of Texas, do hereby certify that the foregoing survey was made by me according to law under the direction of the Commissioner of the General Land Office by establishing base lines for the block to which this survey belongs; that the limits, boundaries and corners, with the marks, natural and artificial, are truly described in the foregoing Plat and Field Notes.

Surveyed day of July 1900.

  
 State Surveyor for the State of Texas.





The State of Texas,

## Survey

El Paso

County.

No. 11

or

District,

Blk. 76

FIELD NOTES of a survey of.....640

acres of land made for the Public Free School Fund by virtue of an Act of the First Called Session of the Twenty-Sixth Legislature, approved February 23, 1900, providing for the survey and sale of the unsurveyed school land. Said land is situated in

Angle..... from Polaris in..... Elongation.....

Hudspeth  
El Paso

El Paso

County, about.

23

40

Sierra Blanca  
30°  
miles S. 10 E. from center of County, and known

as survey No. 11 in Block No. 76

BEGINNING AT the N. E. corner of survey No. 10; thence S. 1900 yds. to

the S. E. corner of survey No. 10; thence E. 1900 yrs.; thence N.

1900 yrs.; thence W. 1900 yrs. (Medium grass land)

...to the place of beginning

Edgar Sparks

Jesse Widmann

## Chain Carriers


I, A. H. Parker, State Surveyor for the State of Texas, do hereby

certify that the foregoing survey was made by me according to law under the direction of the Commissioner of the General Land Office by establishing base lines for the block to which this survey belongs; that the limits, boundaries and corners, with the marks, natural and artificial, are truly described in the foregoing Plat and Field Notes.

Surveyed \_\_\_\_\_ day of July 1900.

State Surveyor for the State of Texas.





The State of Texas,

Survey

El Paso County,No. 12

or \_\_\_\_\_ District,

Blk. 76FIELD NOTES of a survey of 666

acres of land made for the Public Free School Fund  
by virtue of an Act of the First Called Session of  
the Twenty-Sixth Legislature, approved February 23,  
1900, providing for the survey and sale of the  
unsurveyed school land. Said land is situated in

Magnetic Variation 11°15'

Angle \_\_\_\_\_ from Polaris in \_\_\_\_\_ Elongation

Hudspeth  
El Paso

County, about

23

miles

32°  
S. 10° E.Sierra Blanca

from center of County, and known

as survey No. 12 in Block No. 76

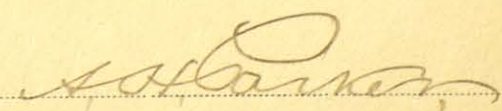
BEGINNING AT the N. E. corner of survey No. 11; thence S. 1900 vrs. to  
the S. E. corner of survey No. 11; thence E. 1975 vrs. to the W. line  
of Tsp. No. 10; Block 68, T. & P. Ry. Co.; thence N. 1900 vrs. to the  
S. E. corner of survey No. 1; thence W. 1975 vrs. (Medium grass land)

to the place of beginning


Edgar SparksJesse Widmann

Chain Carriers

I, A. H. Parker, State Surveyor for the State of Texas, do hereby  
certify that the foregoing survey was made by me according to law under the direction of the Commissioner of  
the General Land Office by establishing base lines for the block to which this survey belongs; that the limits,  
boundaries and corners, with the marks, natural and artificial, are truly described in the foregoing Plat and Field  
Notes.

Surveyed \_\_\_\_\_ day of July 1900.
  
State Surveyor for the State of Texas.





The State of Texas,

Survey

El Paso

County,

No. 13

or

District,

Blk. 76FIELD NOTES of a survey of 665

acres of land made for the Public Free School Fund  
by virtue of an Act of the First Called Session of  
the Twenty-Sixth Legislature, approved February 23,  
1900, providing for the survey and sale of the  
unsurveyed school land. Said land is situated in

Magnetic Variation 11°15'

Angle from Polaris in Elongation

Handwritten  
El Paso

County, about

25  
40

miles

40  
S. 10 E.Sur Blanca

from center of County, and known

as survey No. 13 in Block No. 76

BEGINNING AT the S. E. corner of survey No. 12 in the W. line of Tsp. No.  
10, Block 68, T. & P. Ry. Co.; thence S. 1900 vrs.; thence W.  
1975 vrs.; thence N. 1900 vrs. to the S. W. corner of survey No.  
12; thence E. 1975 vrs. (Medium grass land)

to the place of beginning

Edgar SparksJesse Widmann

Chain Carriers

I, A. H. Parker, State Surveyor for the State of Texas, do hereby  
certify that the foregoing survey was made by me according to law under the direction of the Commissioner of  
the General Land Office by establishing base lines for the block to which this survey belongs; that the limits,  
boundaries and corners, with the marks, natural and artificial, are truly described in the foregoing Plat and Field  
Notes.

Surveyed day of July 1900.

Handwritten Signature  
State Surveyor for the State of Texas.



## FIELD NOTES.

Survey No. ....

Block No. ....

County. ....

Filed in Land Office this the ..... day


of ..... 190.....

Commissioner.

*Patented June 14, 1926,  
No. 2, 301, 30 A.*

*Piereson*





The State of Texas,

Survey

El Paso

County,

No. 14

or

District,

Blk. 76

FIELD NOTES of a survey of 640

acres of land made for the Public Free School Fund by virtue of an Act of the First Called Session of the Twenty-Sixth Legislature, approved February 23, 1900, providing for the survey and sale of the unsurveyed school land. Said land is situated in

Angle from Polaris in Elongation

Hudspeth

El Paso

County, about

24

40

miles

28°

S. 10 E.

Sierra Blanca

from center of County, and known

as survey No. 14 in Block No. 76

BEGINNING AT the N. W. corner of survey No. 13; thence S. 1900 vrs. to the S. W. corner of survey No. 13; thence W. 1900 vrs.; thence N. 1900 vrs.; thence E. 1900 vrs. (medium grass land)

to the place of beginning

Edgat Sparks

Jesse Widmann


Chain Carriers

I, A. H. Parker, State Surveyor for the State of Texas, do hereby certify that the foregoing survey was made by me according to law under the direction of the Commissioner of the General Land Office by establishing base lines for the block to which this survey belongs; that the limits, boundaries and corners, with the marks, natural and artificial, are truly described in the foregoing Plat and Field Notes.

Surveyed day of July 1900.

State Surveyor for the State of Texas.





The State of Texas,

Survey

El Paso County,

No. 15

or District,

Blk. 76

FIELD NOTES of a survey of 640

acres of land made for the Public Free School Fund by virtue of an Act of the First Called Session of the Twenty-Sixth Legislature, approved February 23, 1900, providing for the survey and sale of the unsurveyed school land. Said land is situated in

Magnetic Variation 11°15'

Angle from Polaris in Elongation

El Paso County, about 40 miles S. 10 E. from center of County, and known as survey No. 15 in Block No. 76

BEGINNING AT the N. W. corner of survey No. 14; thence S. 1900 vrs. to

the S. W. corner of survey No. 14; thence W. 1900 vrs.; thence N.

1900 vrs.; thence E. 1900 vrs. (Medium grass land)

to the place of beginning


Edgar Sparks

Jesse Widmann


Chain Carriers

I, A. H. Parker, State Surveyor for the State of Texas, do hereby certify that the foregoing survey was made by me according to law under the direction of the Commissioner of the General Land Office by establishing base lines for the block to which this survey belongs; that the limits, boundaries and corners, with the marks, natural and artificial, are truly described in the foregoing Plat and Field Notes.

Surveyed day of July 1900.

  
 State Surveyor for the State of Texas.





The State of Texas,

Survey

El Paso

County,

No. 16

or

District,

Blk. 76

FIELD NOTES of a survey of 640

acres of land made for the Public Free School Fund by virtue of an Act of the First Called Session of the Twenty-Sixth Legislature, approved February 23, 1900, providing for the survey and sale of the unsurveyed school land. Said land is situated in

Magnetic Variation 11°15'

Angle from Polaris in Elongation

El Paso

County, about

40

miles

S. 10 E.

from center of County, and known

as survey No. 16 in Block No. 76

BEGINNING AT the N. W. corner of survey No. 15; thence S. 1900 vrs. to

the S. W. corner of survey No. 15; thence W. 1900 vrs.; thence N.

1900 vrs.; thence E. 1900 vrs. (Medium grass land)

to the place of beginning

Edgar Sparks

Jesse Widmann


Chain Carriers

I, A. H. Parker, State Surveyor for the State of Texas, do hereby certify that the foregoing survey was made by me according to law under the direction of the Commissioner of the General Land Office by establishing base lines for the block to which this survey belongs; that the limits, boundaries and corners, with the marks, natural and artificial, are truly described in the foregoing Plat and Field Notes.

Surveyed day of July 1900.

*A. H. Parker*  
State Surveyor for the State of Texas.





Magnetic Variation 11° 15'

Angle Hudspeth from Polaris in El Paso Elongation

County, about 22 miles 21 Sierra Blanca from center of County, and known as survey No. 17 in Block No. 76

BEGINNING AT the N. W. corner of survey No. 16; thence S. 1900 vrs. to  
the S. W. corner of survey No. 16; thence W. 1900 vrs.; thence N.  
1900 vrs.; thence E. 1900 vrs. (Medium grass land)

to the place of beginning

Edgar Sparks

Jesse Widmann


} Chain Carriers

I, A. H. Parker, State Surveyor for the State of Texas, do hereby certify that the foregoing survey was made by me according to law under the direction of the Commissioner of the General Land Office by establishing base lines for the block to which this survey belongs; that the limits, boundaries and corners, with the marks, natural and artificial, are truly described in the foregoing Plat and Field Notes.

Surveyed July day of July 1900.

A. H. Parker  
 State Surveyor for the State of Texas.





The State of Texas,

Survey

El Paso

County,

No. 18

or

District,

Blk. 76FIELD NOTES of a survey of 640

acres of land made for the Public Free School Fund  
by virtue of an Act of the First Called Session of  
the Twenty-Sixth Legislature, approved February 23,  
1900, providing for the survey and sale of the  
unsurveyed school land. Said land is situated in

Angle from Polaris in Elongation

Hudspeth2220°Sierra BlancaEl Paso

County, about

40

miles

S. 10 E.

from center of County, and known

as survey No. 18 in Block No. 76

BEGINNING AT the N. W. corner of survey No. 17; thence S. 1900 vrs. to  
the S. W. corner of survey No. 17; thence N. 1900 vrs. to the E. line  
of survey No. 11, Block 75; thence N. 1900 vrs. to the S. W. corner  
of survey No. 7; thence E. 1900 vrs. (Medium grass land)

to the place of beginning

Edgar SparksJesse Widmann


Chain Carriers

I, A. H. Parker, State Surveyor for the State of Texas, do hereby  
certify that the foregoing survey was made by me according to law under the direction of the Commissioner of  
the General Land Office by establishing base lines for the block to which this survey belongs; that the limits,  
boundaries and corners, with the marks, natural and artificial, are truly described in the foregoing Plat and Field  
Notes.

Surveyed day of July 1900.

A. H. Parker  
State Surveyor for the State of Texas.





The State of Texas,

Survey

El Paso County,

No. 19

or District,

Blk. 76

FIELD NOTES of a survey of 640

acres of land made for the Public Free School Fund by virtue of an Act of the First Called Session of the Twenty-Sixth Legislature, approved February 23, 1900, providing for the survey and sale of the unsurveyed school land. Said land is situated in

Magnetic Variation 11° 15'

Angle from Polaris in Elongation

El Paso County, about 40 miles S. 10 E. from center of County, and known as survey No. 19 in Block No. 76

BEGINNING AT the S. W. corner of survey No. 18; thence E. 1900 vrs. to

the S. E. corner of survey No. 18; thence S. 1900 vrs.; thence W.

1900 vrs. to the E. line of survey No. 19, Block; 75; thence N. 1900

vrs. (Medium grass land)

to the place of beginning

Edgar Sparks

Jesse Widmann

Chain Carriers


I, A. H. Parker, State Surveyor for the State of Texas, do hereby

certify that the foregoing survey was made by me according to law under the direction of the Commissioner of the General Land Office by establishing base lines for the block to which this survey belongs; that the limits, boundaries and corners, with the marks, natural and artificial, are truly described in the foregoing Plat and Field Notes.

Surveyed day of July 1900.

State Surveyor for the State of Texas.





The State of Texas,

Survey

El Paso

County,

No. 20

or

District,

Blk. 76FIELD NOTES of a survey of 640

acres of land made for the Public Free School Fund  
by virtue of an Act of the First Called Session of  
the Twenty-Sixth Legislature, approved February 23,  
1900, providing for the survey and sale of the  
unsurveyed school land. Said land is situated in

Magnetic Variation 11°15'

Angle from Polaris in Elongation

El Paso

County, about

40

miles

S. 10 E.

from center of County, and known


as survey No. 20 in Block No. 76BEGINNING AT the N. E. corner of survey No. 19; thence S. 1900 vrs. tothe S. E. corner of survey No. 19; thence E. 1900 vrs.; thence N.1900 vrs.; thence W. 1900 vrs. (Medium grass land)

to the place of beginning


Edgar SparksJesse Widmann

Chain Carriers

I, A. H. Parker, State Surveyor for the State of Texas, do hereby  
certify that the foregoing survey was made by me according to law under the direction of the Commissioner of  
the General Land Office by establishing base lines for the block to which this survey belongs; that the limits,  
boundaries and corners, with the marks, natural and artificial, are truly described in the foregoing Plat and Field  
Notes.

Surveyed day of July 1900.
  
State Surveyor for the State of Texas.





The State of Texas,

El Paso County, Survey No. 21  
 or District, Blk. 76

FIELD NOTES of a survey of 640

acres of land made for the Public Free School Fund  
 by virtue of an Act of the First Called Session of  
 the Twenty-Sixth Legislature, approved February 23,  
 1900, providing for the survey and sale of the  
 unsurveyed school land. Said land is situated in

Magnetic Variation 11°15'

Angle from Polaris in Elongation

Hudspeth  
 El Paso County, about 21 1/2 miles S. 25° E. from center of County, and known  
 as survey No. 21 in Block No. 76

BEGINNING AT the N. E. corner of survey No. 20; thence S. 1900 vrs. to

the S. E. corner of survey No. 20; thence E. 1900 vrs.; thence N.

1900 vrs.; thence W. 1900 vrs. (Medium grass land)

to the place of beginning

Edgar Sparks

Jesse Widmann


Chain Carriers

I, A. H. Parker, State Surveyor for the State of Texas, do hereby  
 certify that the foregoing survey was made by me according to law under the direction of the Commissioner of  
 the General Land Office by establishing base lines for the block to which this survey belongs; that the limits,  
 boundaries and corners, with the marks, natural and artificial, are truly described in the foregoing Plat and Field  
 Notes.

Surveyed day of July 1900.

*A. H. Parker*  
 State Surveyor for the State of Texas.





The State of Texas,

Survey

El Paso County,

No. 22

or District,

Blk. 76

FIELD NOTES of a survey of 640

acres of land made for the Public Free School Fund  
by virtue of an Act of the First Called Session of  
the Twenty-Sixth Legislature, approved February 23,  
1900, providing for the survey and sale of the  
unsurveyed school land. Said land is situated in

Angle from Polaris in Elongation

Hudspeth

El Paso

County, about

24

miles

25°

S. 10 E.

Sierra Blanca

from center of County, and known

as survey No. 21 in Block No. 76

BEGINNING AT the N. E. corner of survey No. 21; thence S. 1900 vrs. to

the S. E. corner of survey No. 21; thence E. 1900 vrs.; thence N.

1900 vrs.; thence W. 1900 vrs. (Medium grass land)

to the place of beginning

Edgar Sparks

Jesse Widmann

Chain Carriers


I, A. H. Parker, State Surveyor for the State of Texas, do hereby

certify that the foregoing survey was made by me according to law under the direction of the Commissioner of  
the General Land Office by establishing base lines for the block to which this survey belongs; that the limits,  
boundaries and corners, with the marks, natural and artificial, are truly described in the foregoing Plat and Field  
Notes.

Surveyed day of July 1900.

State Surveyor for the State of Texas.





The State of Texas,

\_\_\_\_\_ El Paso \_\_\_\_\_ County, } Survey  
 or \_\_\_\_\_ District, } No. 23  
 Blk. 76

FIELD NOTES of a survey of 640

acres of land made for the Public Free School Fund  
by virtue of an Act of the First Called Session of  
the Twenty-Sixth Legislature, approved February 23,  
1900, providing for the survey and sale of the  
unsurveyed school land. Said land is situated in

Magnetic Variation 11° 15'

Angle \_\_\_\_\_ from Polaris in \_\_\_\_\_ Elongation \_\_\_\_\_

\_\_\_\_\_ El Paso \_\_\_\_\_ County, about 25 miles 28° S. 10 E. from center of County, and known  
 as survey No. 23 in Block No. 76

BEGINNING AT the N.E. corner of survey No. 22; thence S. 1900 vrs. to  
the S. E. corner of survey No. 22; thence E. 1900 vrs.; thence N.  
1900 vrs.; thence W. 1900 vrs. (Medium grass land)

to the place of beginning

Edgar SparksJesse Widmann


Chain Carriers

I, A. H. Parker, State Surveyor for the State of Texas, do hereby  
 certify that the foregoing survey was made by me according to law under the direction of the Commissioner of  
 the General Land Office by establishing base lines for the block to which this survey belongs; that the limits,  
 boundaries and corners, with the marks, natural and artificial, are truly described in the foregoing Plat and Field  
 Notes.

Surveyed \_\_\_\_\_ day of July 1900.

A. H. Parker  
 State Surveyor for the State of Texas.





The State of Texas,

Survey  
 No. 24  
 Blk. 76

El Paso County,  
 or District,

FIELD NOTES of a survey of 665

acres of land made for the Public Free School Fund  
 by virtue of an Act of the First Called Session of  
 the Twenty-Sixth Legislature, approved February 23,  
 1900, providing for the survey and sale of the  
 unsurveyed school land. Said land is situated in

Magnetic Variation 11° 35'

Angle from Polaris in Elongation

Angle from Polaris in Elongation  
 El Paso County, about 25 miles S. 10° E. from center of County, and known  
 as survey No. 24 in Block No. 76

BEGINNING AT the N. E. corner of survey No. 23; thence S. 1900 vrs. to  
 the S. E. corner of survey No. 23; thence E. 1975 vrs. to the S. W.  
 corner of Tsp. No. 10, Block 68; thence N. 1900 vrs. to the S. E. cor-  
 ner of survey No. 18; thence W. 1975 vrs. (Medium grass land)

to the place of beginning

Edgar Sparks

Jesse Widmann

Chain Carriers

I, A. H. Parker, State Surveyor for the State of Texas, do hereby  
 certify that the foregoing survey was made by me according to law under the direction of the Commissioner of  
 the General Land Office by establishing base lines for the block to which this survey belongs; that the limits,  
 boundaries and corners, with the marks, natural and artificial, are truly described in the foregoing Plat and Field  
 Notes.

Surveyed day of July 1900.

State Surveyor for the State of Texas.



## FIELD NOTES.

Survey No. ....

Block No. ....

County. ....

Filed in Land Office this the ..... day


of ..... 190 .....

Commissioner. ....

*Patented Oct. 2, 1926.  
No. 149, Vol. 31 A.*

*Pierson*





The State of Texas,

Survey

El Paso County,

No. 1

or District,

Blk. 77

FIELD NOTES of a survey of 618

acres of land made for the Public Free School Fund by virtue of an Act of the First Called Session of the Twenty-Sixth Legislature, approved February 23, 1900, providing for the survey and sale of the unsurveyed school land. Said land is situated in

Magnetic Variation 11° 15'

Angle from Polaris in Elongation

El Paso County, about

45 miles S. 60° E. from center of County, and known

as survey No. 1 in Block No. 77

BEGINNING AT ~~the~~ a slat stake set by Paul McCombs for the S. E. corner of survey 48, Tsp. No. 7, Block 64, T. & P. Ry. Co. from which El Capitan bears N. 15 W., Eagle Peak bears S. 62 W.; thence E. 144 vrs. to an earth mound and 4 pits from which a sharp rock at S. END OF pass bears S. 85½ W., Eagle Peak bears S. 62½ W.; thence S. 918 vrs. to the N. E. corner of Public School Land Block 63; thence W. 3800 vrs. thence N. 918 vrs. to the S. line of said Tsp. No. 7; thence E. 2656 vrs. (Good grass land)

to the place of beginning


R. J. Owen

J. P. Hague


Chain Carriers

I, A. H. Parker, State Surveyor for the State of Texas, do hereby certify that the foregoing survey was made by me according to law under the direction of the Commissioner of the General Land Office by establishing base lines for the block to which this survey belongs; that the limits, boundaries and corners, with the marks, natural and artificial, are truly described in the foregoing Plat and Field Notes.

Surveyed day of October 1900.

  
 State Surveyor for the State of Texas.





The State of Texas,

Survey

El Paso County,

No. 2

or District,

Blk. 77

FIELD NOTES of a survey of 618

acres of land made for the Public Free School Fund  
by virtue of an Act of the First Called Session of  
the Twenty-Sixth Legislature, approved February 23,  
1900, providing for the survey and sale of the  
unsurveyed school land. Said land is situated in

Magnetic Variation 11°15'

Angle from Polaris in Elongation

El Paso County, about 45 miles S. 60 E. from center of County, and known  
as survey No. 2 in Block No. 77

BEGINNING AT the N. W. corner of survey No. 1 in the S. line of Tsp. No.  
7, Block 64, T. & P. Ry. Co.; thence S. 918 vrs. to the S. W. corner of  
survey No. 1 in the N. line of Public School Block No. 63; thence W.  
with said line 3800 vrs.; thence N. 918 vrs. to the S. line of said  
Tsp. No. 7; thence E. 3800 vrs. (Good grass land)

to the place of beginning

R. J. Owen

J. P. Hague


Chain Carriers

I, A. H. Parker, State Surveyor for the State of Texas, do hereby  
certify that the foregoing survey was made by me according to law under the direction of the Commissioner of  
the General Land Office by establishing base lines for the block to which this survey belongs; that the limits,  
boundaries and corners, with the marks, natural and artificial, are truly described in the foregoing Plat and Field  
Notes.

Surveyed day of October 1900.

*A. H. Parker*  
State Surveyor for the State of Texas.





Magnetic Variation 11° 15'

Angle..... from Polaris in..... Elongation

Calberson  
El Paso County, about 45 miles S. 60 E. from center of County, and known  
 as survey No. 3 in Block No. 77

BEGINNING AT the N. W. corner of survey No. 2; thence S. 918 vrs. to  
the N. line of Public School Land Block No. 63; thence W. 3800 vrs.  
to an earth mound and 3 pits for the N. W. corner of said School Land  
Block No. 63 from which the section house at Wild Horse station  
bears S. 7½ E. and the old Wild Horse R. R. well bears S. 22 E.;  
thence N. 918 vrs. to an earth mound and 3 pits in the S. line of Tsp.  
No. 7, Block 64, T. & P. Ry. Co. from which a notch at S. end of  
Diablo mountains bears <sup>N</sup> 72½ W., and a sharp rock in Baylor Mountains  
bears N. 23 W.; thence E. 3800 vrs. (Good grass land) to the place of beginning

R. J. Owen

J. P. Hague

} Chain Carriers

I, A. H. Parker, State Surveyor for the State of Texas, do hereby  
 certify that the foregoing survey was made by me according to law under the direction of the Commissioner of  
 the General Land Office by establishing base lines for the block to which this survey belongs; that the limits,  
 boundaries and corners, with the marks, natural and artificial, are truly described in the foregoing Plat and Field  
 Notes.

Surveyed..... day of November 1900.

A. H. Parker  
 State Surveyor for the State of Texas.

The State of Texas,

El Paso County,

or..... District,

Survey


No. 3

Blk 77

FIELD NOTES of a survey of 618

acres of land made for the Public Free School Fund  
 by virtue of an Act of the First Called Session of  
 the Twenty-Sixth Legislature, approved February 23,  
 1900, providing for the survey and sale of the  
 unsurveyed school land. Said land is situated in





The State of Texas,

Survey

El Paso

County,

No. 4

or

District,

Blk. 77FIELD NOTES of a survey of 640

acres of land made for the Public Free School Fund by virtue of an Act of the First Called Session of the Twenty-Sixth Legislature, approved February 23, 1900, providing for the survey and sale of the unsurveyed school land. Said land is situated in

Magnetic Variation 11° 15'

Angle..... from Polaris in..... Elongation

El Paso

County, about

45

miles

S. 60 E.

from center of County, and known

as survey No. 4 in Block No. 77BEGINNING AT a flat stake set by Paul McCombs for the S. W. corner of Tsp.No. 7, Block 64, T. & P. Ry. Co.; thence E. 1144 vrs. to an earthmound and 3 pits for the N. W. corner of survey No. 3 from which anotch in a rock at S. end of Diablo Mountains Bears N. 72½ W., sharppeak in Baylor bears N. 23 W.; thence S. 3158 vrs. to corner in the W.line of Public School Land Block No. 63; thence W. 1144 vrs. to theE. line of Tsp. No. 8, Block 65, T. & P. Ry. Co.; thence N. 3158 vrs.(Good grass land)


..... to the place of beginning

R. J. OwenJ. P. Hague


Chain Carriers

I, A. H. Parker, State Surveyor for the State of Texas, do hereby

certify that the foregoing survey was made by me according to law under the direction of the Commissioner of the General Land Office by establishing base lines for the block to which this survey belongs; that the limits, boundaries and corners, with the marks, natural and artificial, are truly described in the foregoing Plat and Field Notes.

Surveyed..... day of November 1900.
  
 State Surveyor for the State of Texas.





The State of Texas,

*Culberson*~~El Paso~~

County,

Survey

No. 5

or

District,

Blk. 77

FIELD NOTES of a survey of 640

acres of land made for the Public Free School Fund  
by virtue of an Act of the First Called Session of  
the Twenty-Sixth Legislature, approved February 23,  
1900, providing for the survey and sale of the  
unsurveyed school land. Said land is situated in

Magnetic Variation 11°15'

Angle from Polaris in Elongation

~~El Paso~~

County, about

45

miles

N 60° E

S. 60 E.

Van Horn

from center of County, and known

as survey No. 5 in Block No. 77

BEGINNING AT the S. W. corner of survey No. 4; thence E. 1144 vrs. to  
the S. E. corner of survey No. 4 in the W. line of Public School Land  
Block No. 63; thence S. 3158 vrs. to corner in said line; thence W.  
1144 vrs. to the E. line of Tsp. No. 8, Block 65, T. & P. Ry. Co.;  
thence N. 3158 vrs. (Good grass land)

137113  
CORRECT ON MAP FOR 640 ACRES  
7/1/59 VES

Patented 7-8-1959  
Pat. No. 222  
J. P. Hague

to the place of beginning

R. J. Owen

J. P. Hague


Chain Carriers

I, A. H. Parker, State Surveyor for the State of Texas, do hereby  
certify that the foregoing survey was made by me according to law under the direction of the Commissioner of  
the General Land Office by establishing base lines for the block to which this survey belongs; that the limits,  
boundaries and corners, with the marks, natural and artificial, are truly described in the foregoing Plat and Field  
Notes.

Surveyed day of July 1900.

*A. H. Parker*  
State Surveyor for the State of Texas.





The State of Texas,

*Culberson*  
~~El Paso~~ County,

or District,

Survey

No. 6

Blk. 77

FIELD NOTES of a survey of 640

acres of land made for the Public Free School Fund by virtue of an Act of the First Called Session of the Twenty-Sixth Legislature, approved February 23, 1900, providing for the survey and sale of the unsurveyed school land. Said land is situated in

Magnetic Variation  $11^{\circ}15'$   
 Angle from Polaris in Elongation

*Culberson*  
~~El Paso~~ County, about 45 miles  $N 70^{\circ} E$  *Van Horn*  
~~S. 60 E.~~ from center of County, and known as survey No. 6 in Block No. 77

BEGINNING AT the S. W. corner of survey No. 5; thence E. 1144 vrs. to the S. E. corner of survey No. 5; thence S. at 2202 vrs. passthe S. W. corner of Public School Land Block 63, at 3158 vrs. corner in the W. line of State University Lands Block No. 48, from which the N. W. corner of said Block 48 bears N. 956 vrs.; thence W. 1144 vrs. to the E. line of Tsp. No. 8, Block 65, T. & P. Ry. Co.; thence N. 3158 vrs. (Good grass land)

to the place of beginning

133359  
 CORRECT ON MAP FOR 640  
 7/1/59 VES

R. J. Owen

J. P. Hague


Chain Carriers

I, A. H. Parker, State Surveyor for the State of Texas, do hereby certify that the foregoing survey was made by me according to law under the direction of the Commissioner of the General Land Office by establishing base lines for the block to which this survey belongs; that the limits, boundaries and corners, with the marks, natural and artificial, are truly described in the foregoing Plat and Field Notes.

Surveyed day of November 1900.

*A. H. Parker*  
 State Surveyor for the State of Texas.





The State of Texas,

El Paso County,

or District,

Survey

No. 2

Blk. 77

FIELD NOTES of a survey of 640

acres of land made for the Public Free School Fund  
by virtue of an Act of the First Called Session of  
the Twenty-Sixth Legislature, approved February 23,  
1900, providing for the survey and sale of the  
unsurveyed school land. Said land is situated in

Magnetic Variation 11° 15'

Angle from Polaris in Elongation

El Paso County, about 45 miles S. 60 E. from center of County, and known  
as survey No. 7 in Block No. 77

BEGINNING AT the S. W. corner of survey No. 6; thence S. at 1646 vrs. T.

&amp; P. Ry. Co. track, at 205+3 vrs. pass McCombs' S. E. corner of

survey No. 36, Tsp. No. 8, Block 65, T. &amp; P. Ry. Co., at 3158 vrs.

the N. W. corner of survey No. 8; thence E. 1144 vrs. to the W. line

of State University Lands Block 48; thence N. 3158 vrs.

(Good grass land)

to the place of beginning

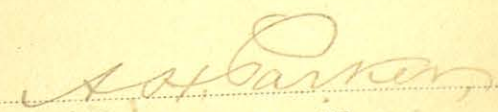
R. J. Owen

J. P. Hague

Chain Carriers


I, A. H. Parker, State Surveyor for the State of Texas, do hereby  
certify that the foregoing survey was made by me according to law under the direction of the Commissioner of  
the General Land Office by establishing base lines for the block to which this survey belongs; that the limits,  
boundaries and corners, with the marks, natural and artificial, are truly described in the foregoing Plat and Field  
Notes.

Surveyed day of October 1900.

  
State Surveyor for the State of Texas.

Last call  
omitted  
Duke





The State of Texas,

Survey  
 No. 8  
 Blk. 77

El Paso County,  
 or District,

FIELD NOTES of a survey of 706

acres of land made for the Public Free School Fund  
 by virtue of an Act of the First Called Session of  
 the Twenty-Sixth Legislature, approved February 23,  
 1900, providing for the survey and sale of the  
 unsurveyed school land. Said land is situated in

Magnetic Variation 11°15'

Angle from Polaris in Elongation

El Paso County, about 45 miles S. 60 E. from center of County, and known  
 as survey No. 8 in Block No. 77

BEGINNING AT the S. W. corner of survey No. 7; thence E. 1144 vrs. to  
 the S. E. corner of survey No. 11; thence S. 3486 vrs. to the S. W.  
 corner of State University Lands Block 48; thence W. 1144 vrs.;  
 thence N. at 791 vrs. pass the S. E. corner of Tsp. No. 8, Block 65,  
 T. & P. Ry. Co., at 3486 vrs. (Good grass land)

to the place of beginning

Marsilina AbeitaPablo Berela

Chain Carriers

I, A. H. Parker, State Surveyor for the State of Texas, do hereby  
 certify that the foregoing survey was made by me according to law under the direction of the Commissioner of  
 the General Land Office by establishing base lines for the block to which this survey belongs; that the limits,  
 boundaries and corners, with the marks, natural and artificial, are truly described in the foregoing Plat and Field  
 Notes.

Surveyed day of September 1900.

A. H. Parker  
 State Surveyor for the State of Texas.



FIELD NOTES.

Survey No. ....

Block No. ....

County. ....

Filed in Land Office this the ..... day


of ..... 190 .....

Commissioner. ....

Patented July 15, 1926.  
No. 180, Vol. 30 A.

Pierson





The State of Texas,

Survey  
 No. 9  
 Blk. 77

FIELD NOTES of a survey of 640

acres of land made for the Public Free School Fund  
 by virtue of an Act of the First Called Session of  
 the Twenty-Sixth Legislature, approved February 23,  
 1900, providing for the survey and sale of the  
 unsurveyed school land. Said land is situated in

Magnetic Variation 11° 15'  
 Angle from Polaris in Elongation

County, about 45 miles 569° E. from center of County, and known  
 as survey No. 9 in Block No. 77

BEGINNING AT the S. E. corner of Tsp. No. 8, Block 65, T. & P. Ry. Co.;  
 thence S. 791 vrs. to the S. W. corner of survey No. 8, in the N.  
 line of Public School Land Block 64; thence W. 4567 vrs. to corner  
 in said line; thence N. 791 vrs. to the S. line of said Tsp. No. 8;  
 thence E. 4567 vrs. (Good grass land)

to the place of beginning


Marsilina Abeita  
 Pablo Berela } Chain Carriers

I, A. H. Parker, State Surveyor for the State of Texas, do hereby  
 certify that the foregoing survey was made by me according to law under the direction of the Commissioner of  
 the General Land Office by establishing base lines for the block to which this survey belongs; that the limits,  
 boundaries and corners, with the marks, natural and artificial, are truly described in the foregoing Plat and Field  
 Notes.

Surveyed day of October 1900.

State Surveyor for the State of Texas.





The State of Texas,

El Paso County, Survey  
 or District, No. 10  
 Blk. 77

FIELD NOTES of a survey of 179 317 318

acres of land made for the Public Free School Fund  
 by virtue of an Act of the First Called Session of  
 the Twenty-Sixth Legislature, approved February 23,  
 1900, providing for the survey and sale of the  
 unsurveyed school land. Said land is situated in

Magnetic Variation 11° 15'

Angle from Polaris in Elongation

El Paso County, about 45 miles S. 60 E. from center of County, and known  
 as survey No. 10 in Block No. 77

BEGINNING AT the N. W. corner of survey No. 9; thence S. 791 vrs. to  
 the S. W. corner of survey No. 9 in the N. line of Public School Land  
 Block No. 64; thence W. 2263 vrs. to corner in said line; thence N.  
 791 vrs. to the S. line of Tsp. No. 8, Block 65, T. & P. Ry. Co.;  
 thence E. 2263 vrs. (Good grass land)

to the place of beginning

Marsilina Abeita

Pablo Berela


Chain Carriers

I, A. H. Parker, State Surveyor for the State of Texas, do hereby  
 certify that the foregoing survey was made by me according to law under the direction of the Commissioner of  
 the General Land Office by establishing base lines for the block to which this survey belongs; that the limits,  
 boundaries and corners, with the marks, natural and artificial, are truly described in the foregoing Plat and Field  
 Notes.

Surveyed day of October 1900.

*A. H. Parker*  
 State Surveyor for the State of Texas.





The State of Texas,

*Culberson*  
El Paso County, Survey No. 11  
 or \_\_\_\_\_ District, Blk. 77

FIELD NOTES of a survey of 640

acres of land made for the Public Free School Fund  
 by virtue of an Act of the First Called Session of  
 the Twenty-Sixth Legislature, approved February 23,  
 1900, providing for the survey and sale of the  
 unsurveyed school land. Said land is situated in

Angle \_\_\_\_\_ from Polaris in \_\_\_\_\_ Elongation \_\_\_\_\_

Culberson  
El Paso County, about 45 miles S. 60 E. from center of Van Horn  
 as survey No. 11 in Block No. 77

BEGINNING AT the N. W. corner of survey No. 10 in the S. line of Tsp. No.  
 8, Block 65, T. & P. Ry. Co.; thence W. 4567 vrs. to the S. W. corner  
 of said Tsp. No. 8, and the N. E. corner of Tsp. No. <sup>9</sup> 9, Block 66, T.  
 & P. Ry. Co., a mound and slat 35 vrs. E. of a road from which the W.  
 R. R. water tank at Van Horn bears N. 21½ W., the section house at Pay  
 on G. H. & S. A. Ry. Co. bears S. 51½ W.; thence S. 791 vrs.; thence  
 E. 4567 vrs. to the S. W. corner of survey No. 10; thence N. 791 vrs.  
 (Good grass land)

to the place of beginning

Marsilina MbeitaOablo Berela


Chain Carriers

I, A. H. Parker, State Surveyor for the State of Texas, do hereby  
 certify that the foregoing survey was made by me according to law under the direction of the Commissioner of  
 the General Land Office by establishing base lines for the block to which this survey belongs; that the limits,  
 boundaries and corners, with the marks, natural and artificial, are truly described in the foregoing Plat and Field  
 Notes.

Surveyed \_\_\_\_\_ day of October 1900.

A. H. Parker  
 State Surveyor for the State of Texas.





The State of Texas,

Survey

El Paso

County,

No. 12

or

District,

Blk. 77FIELD NOTES of a survey of 640

acres of land made for the Public Free School Fund by virtue of an Act of the First Called Session of the Twenty-Sixth Legislature, approved February 23, 1900, providing for the survey and sale of the unsurveyed school land. Said land is situated in

Magnetic Variation 11°15'

Angle..... from Polaris in..... Elongation

CalbersonEl Paso

County, about

45miles S. 60 E.

from center of County, and known

as survey No. 12 in Block No. 77

BEGINNING AT the S. W. corner of survey No. 11; thence E. 1141 vrs. to the N. W. corner of Public School Land No. Block No. 64; thence S. 3166 vrs. to corner in the W. line of said Block; thence W. 1141 vrs. to the E. line of Tsp. No. 9, Block 66, T. & P. Ry. Co. from which the S. E corner of survey No. 12, Tsp. No. 9, Block 66, T. & P. Ry. Co., bears N. 157 vrs. (Corner identified); thence N. 3166 vrs. (Good grass land)

to the place of beginning

Marsilina AbeitaPablo Abercath

Chain Carriers

I, A. H. Parker, State Surveyor for the State of Texas, do hereby certify that the foregoing survey was made by me according to law under the direction of the Commissioner of the General Land Office by establishing base lines for the block to which this survey belongs; that the limits, boundaries and corners, with the marks, natural and artificial, are truly described in the foregoing Plat and Field Notes.

Surveyed..... day of October 1900.

A. H. Parker  
State Surveyor for the State of Texas.



FIELD NOTES.

Survey No. 12 File 135180

Block No. 77


Culberson County.

Filed in Land Office this the ..... day  
of ..... 190 .....

Commissioner.

*correct on map of Culberson Co.  
for 64000 acres.  
6-18-34  
able.*





The State of Texas,

71

Survey  
 No. 13  
 Blk. 77

County, El Paso  
 or District,

FIELD NOTES of a survey of 640

acres of land made for the Public Free School Fund  
 by virtue of an Act of the First Called Session of  
 the Twenty-Sixth Legislature, approved February 23,  
 1900, providing for the survey and sale of the  
 unsurveyed school land. Said land is situated in

Magnetic Variation 11° 15'

Angle from Polaris in Elongation

County, about 45 miles S. 60 E. from center of County, and known  
 as survey No. 13 in Block No. 77

BEGINNING AT S. W. corner of survey No. 12; thence E. 1141 vrs. to the S.  
E. corner of survey No. 12; thence S. 3166 vrs. to corner in the W.  
line of Public School Land Block 64; thence W. 1141 vrs. to the E.  
line of Tsp. No. 9, Block 66, T. & P. Ry. Co.; thence N. 3166 vrs.  
(Good grass land)

*Patented  
 April 1, 1935  
 T-108*

to the place of beginning

Marsilina AbeitaPablo Aberela

Chain Carriers

I, A. H. Parker, State Surveyor for the State of Texas, do hereby  
 certify that the foregoing survey was made by me according to law under the direction of the Commissioner of  
 the General Land Office by establishing base lines for the block to which this survey belongs; that the limits,  
 boundaries and corners, with the marks, natural and artificial, are truly described in the foregoing Plat and Field  
 Notes.

Surveyed day of October 1900.

*A. H. Parker*  
 State Surveyor for the State of Texas.



FIELD NOTES.

Survey No. 13 File-135181

Block No. 77


Culberson County.

Filed in Land Office this the day

of 190

Commissioner.  
correct on map of Culberson Co.  
for 640<sup>00</sup> acres.  
6-18-34  
Atty.





The State of Texas,

Survey

El Paso

County,

No. 14

or

District,

Blk. 77FIELD NOTES of a survey of 640

acres of land made for the Public Free School Fund  
by virtue of an Act of the First Called Session of  
the Twenty-Sixth Legislature, approved February 23,  
1900, providing for the survey and sale of the  
unsurveyed school land. Said land is situated in

Magnetic Variation 11°15'

Angle..... from Polaris in..... Elongation

El Paso

County, about

45

miles

S. 60 E.

from center of County, and known

as survey No. 14 in Block No. 77


BEGINNING AT the S. W. corner of survey No. 13; thence S. at 477 vrs. the  
N. E. corner of survey No. 25, Tsp. No. 9, Block & 66, T. & P. Ry. Co.,  
(Corner Identified), at 3166 vrs. the N.W. corner of survey No. 15;  
thence E. 1141 vrs. to the W. line of Public School Lands Block No. 64;  
thence N. 3166 vrs. to the S. E. corner of survey No. 13; thence W.  
1141 vrs. (Good grass land)

to the place of beginning

Marsilina AneitaPablo Aberela

Chain Carriers

I, A. H. Parker, State Surveyor for the State of Texas, do hereby  
certify that the foregoing survey was made by me according to law under the direction of the Commissioner of  
the General Land Office by establishing base lines for the block to which this survey belongs; that the limits,  
boundaries and corners, with the marks, natural and artificial, are truly described in the foregoing Plat and Field  
Notes.

Surveyed..... day of October 1900.
  
State Surveyor for the State of Texas.



FIELD NOTES.

Survey No. 14 File-135/82.

Block No. 77

Culberson County.

Filed in Land Office this the day of 190


Commissioner.  
Correct on map of Culberson Co.  
for 64000 acres 6-18-34  
Attest:

Marcelline Anetia  
Paulo Anetia

A. H. Parker

October





The State of Texas,

El Paso County,  
or \_\_\_\_\_ District,

Survey

No. 15Blk. 77FIELD NOTES of a survey of 640

acres of land made for the Public Free School Fund  
by virtue of an Act of the First Called Session of  
the Twenty-Sixth Legislature, approved February 23,  
1900, providing for the survey and sale of the  
unsurveyed school land. Said land is situated in

Magnetic Variation 11° 15'

Angle \_\_\_\_\_ from Polaris in \_\_\_\_\_ Elongation \_\_\_\_\_

El Paso County, about 45 miles S. 60 E. from center of County, and known  
as survey No. 15 in Block No. 77

BEGINNING AT the S. W. corner of survey No. 14; thence S. crossing the  
G. H. & S. A. Ry. track 3166 vrs. to the N. W. corner of survey No. 16  
from which the N. E. corner of survey No. 48, Tap. No. 9, Block 66, T.  
& P. Ry. Co. bears N. 157 vrs. (corner identified); thence E. 1141  
vrs. to the W. line of Public School Land Block 64; thence N. crossing  
said R. R. 3166 vrs. to the S. E. corner of survey No. 14; thence W.  
1141 vrs. (Good grass land)

to the place of beginning

Marsilina AboitaPablo Aberela

Chain Carriers

I, A. H. Parker, State Surveyor for the State of Texas, do hereby  
certify that the foregoing survey was made by me according to law under the direction of the Commissioner of  
the General Land Office by establishing base lines for the block to which this survey belongs; that the limits,  
boundaries and corners, with the marks, natural and artificial, are truly described in the foregoing Plat and Field  
Notes.

Surveyed \_\_\_\_\_ day of October 1900.

A. H. Parker  
State Surveyor for the State of Texas.



FIELD NOTES.

Survey No. 145 File 135/83

Block No. 77

Culberson County.

Filed in Land Office this the \_\_\_\_\_ day

of \_\_\_\_\_ 190 \_\_\_\_\_

Commissioner.


*Consent on map of Culberson Co.*

*for 640.00 acres.*

*6-18-34*

*Atty.*





The State of Texas,

El Paso County, Survey No. 16  
or \_\_\_\_\_ District, Blk. 77

FIELD NOTES of a survey of 512 acres of land made for the Public Free School Fund by virtue of an Act of the First Called Session of the Twenty-Sixth Legislature, approved February 23, 1900, providing for the survey and sale of the unsurveyed school land. Said land is situated in

Magnetic Variation 11°15'

Angle \_\_\_\_\_ from Polaris in \_\_\_\_\_ Elongation \_\_\_\_\_

El Paso County, about 45 miles S. 60 E. from center of County, and known as survey No. 16 in Block No. 77

BEGINNING AT the S. W. corner of survey No. 15; thence E. 1141 vrs. to the S. E. corner of survey No. 15; thence S. 2536 vrs. to the S. W. corner of Public School Land Block No. 64; thence W. 1141 vrs.; thence N. at 793 vrs. the S. E. corner of survey No. 48, ~~River~~ Tsp. No. 9, Block 66, T. & P. Ry. Co. (corner identified), at 2536 vrs. (Good grass land)

*Patented April 1, 1905*

\_\_\_\_\_ to the place of beginning

Marsilina Abeita  
Pablo Aberela } Chain Carriers

I, A. H. Parker, State Surveyor for the State of Texas, do hereby certify that the foregoing survey was made by me according to law under the direction of the Commissioner of the General Land Office by establishing base lines for the block to which this survey belongs; that the limits, boundaries and corners, with the marks, natural and artificial, are truly described in the foregoing Plat and Field Notes.

Surveyed \_\_\_\_\_ day of October 1900.

*A. H. Parker*  
State Surveyor for the State of Texas.



# FIELD NOTES.

Survey No. 16 File-135184

Block No. 77

Culberson County.

Filed in Land Office this the \_\_\_\_\_ day  
of \_\_\_\_\_ 190\_\_\_\_\_

Commissioner.  
correct on map of Culberson Co.  
for 572.00 acres.

6-18-54  
adler.







March 27 to 30 - 1949

1861  
THE STATE OF TEXAS )

COUNTY OF CULBERSON )

Corrected field notes of Block No.78, Public School Land, located in Culberson County, Texas.

Beginning at a stone mound, the original N.E. corner of Block No.65, Township No.10, T.P.Ry.Co. the same being an Ell of H.T.Pike Survey No.48, Block No.64, Public School Land, from which "old adobe stage stand at Van Horn's Well brs. S.76 degrees W. nearly 5 miles".

Thence S.791 Vrs. with the E. line of said Block No.65, to the most southerly S.W. corner of said H.T. Pyke Survey No.48 in the S. line of said Block No.64.

Thence E.1144 Vrs. with the S. line of said Block No.64 and the S. line of said Survey No.48 - for the S.E. corner of said Block No.64, and the S.W.S.W. corner of Block No.78 for the beginning corner of this survey.

Thence due E. (6 mi) 11,404.8 Vrs. to pipe set in St.Md. for the S.E. corner of said Block No.78 from which a windmill brs. N. 35 degrees 45' W.  
Base of rim on Mt. brs. N.20 degrees 40' E.  
Center of Knob on E. slope of Mt. brs. S. 38 degrees 29' W.

Thence N.00 degrees 23' W. 7859.2 Vrs. with the line connecting the S.E. corner of said Block No.78 and the S.E. corner of University Block No.48 to a 2" pipe in St.Md. set for the N.E. corner of said Block No.78 and the S.E. corner of Block No.65, Public School Land, from which a 2" pipe set in concrete 7603.2 Vrs. (4 miles) due South of the S.E. corner of University Block No.48, brs. W.52 Vrs.

Thence S.89 degrees 25' 30" W. 11,404.8 Vrs. (6 miles) parallel with the S. line said University Block No.48 to a 2" pipe set in concrete for the N.W. corner of Block No.78 and the S.W. corner of said Block No.65 from which the center peak between two mountain peaks brs. S.66 degrees 53' W. a double rock on mountain brs. S.37 degrees E. a 2" pipe near fence corner brs. N.32 degrees 03' E. Rock on Mountain brs. S.37 degrees 01' E.

Thence S.00 degrees 23' E. 7744.8 Vrs. to the place of beginning. Containing 15,761.55 Acres.

March (26 to 30)

Survey completed 3-30-1949

Jim Hendricks )  
W.B. Cummings, Jr. ) Chain Carriers

*W.B. Cummings*

RECEIVED

APR 20 1949


GENERAL LAND OFFICE

RECEIVED

APR 20 1949

GENERAL LAND OFFICE



Magnetic Variation 11°15'Angle 14 from Polaris in El Paso County, about 50 miles S. 45 E. from center of County, and knownas survey No. 1 in Block No. 78

BEGINNING AT the S. E. corner of Public School Land Block 65; thence S. 1900 vrs. to corner in the W. line of survey No. 2, Block 79; thence W. 1900 vrs.; thence N. 1900 vrs. to the S. line of said Block 65; thence E. 1900 vrs. (Medium grass land)

to the place of beginning

Marsilina AbeitaPablo Aberela

Chain Carriers

I, A. H. Parker, State Surveyor for the State of Texas, do hereby certify that the foregoing survey was made by me according to law under the direction of the Commissioner of the General Land Office by establishing base lines for the block to which this survey belongs; that the limits, boundaries and corners, with the marks, natural and artificial, are truly described in the foregoing Plat and Field Notes.

Surveyed September day of 1900.

A. H. Parker  
State Surveyor for the State of Texas.

The State of Texas,

El Paso County,  
or Calberson District,

Survey

No. 1Blk. 78FIELD NOTES of a survey of 640

acres of land made for the Public Free School Fund by virtue of an Act of the First Called Session of the Twenty-Sixth Legislature, approved February 23, 1900, providing for the survey and sale of the unsurveyed school land. Said land is situated in



108198

## FIELD NOTES.

Survey No. 1

Block No. 78

Culberson County.

Filed in Land Office this the 12 day


of December 1907

Bernard L. Lister  
Commissioner.

CORRECT ON MAP FOR 6500 ACRES

12-12-39/br





The State of Texas,

~~Hudspeth~~  
El Paso County,  
~~Culberson~~  
 or \_\_\_\_\_ District,

Survey

No. 2Blk. 78FIELD NOTES of a survey of 640

acres of land made for the Public Free School Fund  
 by virtue of an Act of the First Called Session of  
 the Twenty-Sixth Legislature, approved February 23,  
 1900, providing for the survey and sale of the  
 unsurveyed school land. Said land is situated in

Magnetic Variation 11°15'

Angle \_\_\_\_\_ from Polaris in \_\_\_\_\_ Elongation \_\_\_\_\_

El Paso County, about 50 miles S. 45 E. from center of County, and known  
 as survey No. 2 in Block No. 78

BEGINNING AT the N. W. corner of survey No. 1; thence S. 1900 vrs. tothe S. W. corner of survey No. 1; thence W. 1900 vrs.; thence N.1900 vrs. to the S. line of ~~xxx~~ Block 65; thence E. 1900 vrs.(Medium grass land)

to the place of beginning

Marsilina XAbelitaPablo Aberela


Chain Carriers

I, A. H. Parker, State Surveyor for the State of Texas, do hereby  
 certify that the foregoing survey was made by me according to law under the direction of the Commissioner of  
 the General Land Office by establishing base lines for the block to which this survey belongs; that the limits,  
 boundaries and corners, with the marks, natural and artificial, are truly described in the foregoing Plat and Field  
 Notes.

Surveyed \_\_\_\_\_ day of September 1900.

A. H. Parker  
 State Surveyor for the State of Texas.





The State of Texas,

*Culberson*  
El Paso

County,

Survey

No. 3

or \_\_\_\_\_ District,

Blk. 78FIELD NOTES of a survey of 640

acres of land made for the Public Free School Fund  
by virtue of an Act of the First Called Session of  
the Twenty-Sixth Legislature, approved February 23,  
1900, providing for the survey and sale of the  
unsurveyed school land. Said land is situated in

Magnetic Variation 110° 15'

Angle \_\_\_\_\_ from Polaris in \_\_\_\_\_ Elongation

*Culberson*El Paso

County, about

50

miles

S. 45 E.

from center of County, and known

as survey No. 3 in Block No. 78BEGINNING AT the N. W. corner of survey No. 2; thence S. 1900 vrs. tothe S. W. corner of survey No. 2; thence W. 1900 vrs.; thence N.1900 vrs. to the S. line of Block 765; thence E. 1900 vrs.(Medium grass land)

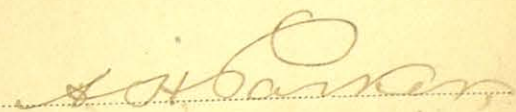
\_\_\_\_\_ to the place of beginning

Marsilina AbeitaPablo Aberela

Chain Carriers

I, A. H. Parker, State Surveyor for the State of Texas, do hereby

certify that the foregoing survey was made by me according to law under the direction of the Commissioner of  
the General Land Office by establishing base lines for the block to which this survey belongs; that the limits,  
boundaries and corners, with the marks, natural and artificial, are truly described in the foregoing Plat and Field  
Notes.

Surveyed \_\_\_\_\_ day of September 1900.
  
State Surveyor for the State of Texas.



91532

## FIELD NOTES.

Survey No. 3

Block No. 78

County. Callahan

Filed in Land Office this the 13 day


of Dec 1903

Benjamin Giblin Commissioner.

CORRECT ON MAP FOR 640 ACRES

12-12-31 Rev.





The State of Texas,

71

*Culberson*  
~~El Paso~~ County, Survey No. 4  
 or \_\_\_\_\_ District, Blk. 78

FIELD NOTES of a survey of 640

acres of land made for the Public Free School Fund  
 by virtue of an Act of the First Called Session of  
 the Twenty-Sixth Legislature, approved February 23,  
 1900, providing for the survey and sale of the  
 unsurveyed school land. Said land is situated in

Magnetic Variation 11°15'  
 Angle \_\_\_\_\_ from Polaris in \_\_\_\_\_ Elongation \_\_\_\_\_

*Culberson*  
~~El Paso~~ County, about 50 miles S. 45 E. from center of County, and known  
 as survey No. 4 in Block No. 78

BEGINNING AT the N. W. corner of survey No. 3; thence S. 1900 vrs. to  
 the S. W. corner of survey No. 3; thence W. 1900 vrs.; thence N.  
 1900 vrs. to the S. line of Block No. 65; thence E. 1900 vrs.  
 (Medium grass land)

to the place of beginning

Marsilina AbeitaPablo Aberela

Chain Carriers

I, A. H. Parker, State Surveyor for the State of Texas, do hereby  
 certify that the foregoing survey was made by me according to law under the direction of the Commissioner of  
 the General Land Office by establishing base lines for the block to which this survey belongs; that the limits,  
 boundaries and corners, with the marks, natural and artificial, are truly described in the foregoing Plat and Field  
 Notes.

Surveyed \_\_\_\_\_ day of September 1900.

*A. H. Parker*  
 State Surveyor for the State of Texas.



97730  
FIELD NOTES.

Survey No. 4

Block No. 78


Cullerton County.

Filed in Land Office this the 12 day  
of December 1903

Barrett Giles  
Commissioner.

CORRECT ON MAP FOR 640 ACRES  
12-12-39 BAW





The State of Texas,

*Culberson*  
*El Paso*

County,

Survey

No. *5*

or

District,

Blk. *78*FIELD NOTES of a survey of *640*

acres of land made for the Public Free School Fund  
by virtue of an Act of the First Called Session of  
the Twenty-Sixth Legislature, approved February 23,  
1900, providing for the survey and sale of the  
unsurveyed school land. Said land is situated in

Magnetic Variation *11°15'*

Angle from Polaris in Elongation

*Culberson*  
*El Paso*

County, about

*10**50* miles*S. 45 E.**Van Horn*

from center of County, and known

as survey No. *5* in Block No. *78*

BEGINNING AT the N. W. corner of survey No. 4; thence S. 1900 vrs. to

the S. W. corner of survey No. 4; thence W. 1900 vrs.; thence N.

1900 vrs. to the S. line of Block No. 65; thence E. 1900 vrs.

(Medium grass land)

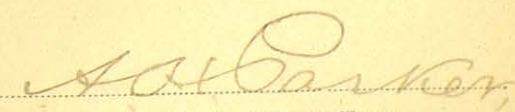
to the place of beginning

*Marsilina Abeita**Pablo Aberela*

Chain Carriers

I, *A. H. Parker*, State Surveyor for the State of Texas, do hereby

certify that the foregoing survey was made by me according to law under the direction of the Commissioner of  
the General Land Office by establishing base lines for the block to which this survey belongs; that the limits,  
boundaries and corners, with the marks, natural and artificial, are truly described in the foregoing Plat and Field  
Notes.

Surveyed day of *September* 1900.
  
State Surveyor for the State of Texas.



97793

# FIELD NOTES.

Survey No. 5

Block No. 78


Culberson County.

Filed in Land Office this the 13 day  
of Dec. 1903

Benjamin G. Grier  
Commissioner.

CORRECT ON MAP FOR 689 ACRES  
12-12-39





The State of Texas,

*Calhoun**El Paso*

County,

or

District,

Survey

No. *6*Blk. *78*FIELD NOTES of a survey of *640*

acres of land made for the Public Free School Fund by virtue of an Act of the First Called Session of the Twenty-Sixth Legislature, approved February 23, 1900, providing for the survey and sale of the unsurveyed school land. Said land is situated in

Magnetic Variation *11°15'*

Angle from Polaris in Elongation

*Calhoun*  
*El Paso*

County, about

*60*

miles

*Van Horn*  
*S. 45 E.*

from center of County, and known

as survey No. *6* in Block No. *78*

BEGINNING AT the N. W. corner of survey No. 5; thence S. 1900 vrs. to

the S. E. W. corner of survey No. 5; thence W. 1900 vrs. to the E.

line of Public School Land Block No. 64; thence N. 1900 vrs. to

the S. W. corner of Public School Land Block No. 65; thence E.

1900 vrs. (Medium grass land)

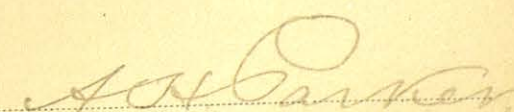
to the place of beginning

*Marsilina Abeita**Pablo Aberela*

Chain Carriers

I, *A. H. Parker*, State Surveyor for the State of Texas, do hereby

certify that the foregoing survey was made by me according to law under the direction of the Commissioner of the General Land Office by establishing base lines for the block to which this survey belongs; that the limits, boundaries and corners, with the marks, natural and artificial, are truly described in the foregoing Plat and Field Notes.

Surveyed day of *September* 1900.
  
State Surveyor for the State of Texas.



134069  
FIELD NOTES.

Survey No. 6

Block No. ....

County.

Filed in Land Office this the 12 day


of *Alcibiades*.....190.....

Commissioner.

MAP FOR 640 ACRES

100-2138





Magnetic Variation  $11^{\circ}15'$

Angle from Polaris in Elongation

*Culberson*  
El Paso County, about 50 miles S. 45 E. *Van Horn* from center of County, and known as survey No. 7 in Block No. 78

BEGINNING AT the S. W. corner of survey No. 6; thence E. 1900 vrs. to the S. E. corner of survey No. 6; thence S. 1900 vrs.; thence W. 1900 vrs. to the E. line of Public School Land Block No. 64; thence N. 1900 vrs. (Medium grass land)

to the place of beginning

Marsilina Abeita

Pablo Aberela

Chain Carriers

I, A. H. Parker, State Surveyor for the State of Texas, do hereby certify that the foregoing survey was made by me according to law under the direction of the Commissioner of the General Land Office by establishing base lines for the block to which this survey belongs; that the limits, boundaries and corners, with the marks, natural and artificial, are truly described in the foregoing Plat and Field Notes.

Surveyed day of September 1900.

*A. H. Parker*  
 State Surveyor for the State of Texas.



134065-

# FIELD NOTES.

Survey No. 7

Block No. 78

County. Culberson

Filed in Land Office this the 21 day


of December 1903

Commissioner. Zimm/Gibbs

CORRECT ON MAP FOR 640 ACRES

12-12-39/24



Magnetic Variation 11°15'

Angle..... from Polaris in..... Elongation

Chilbrson  
El Paso County, aboutas survey No. 8 in Block No. 78BEGINNING AT the N. E. corner of survey No. 7; thence S. 1900 vrs. tothe S. E. corner of survey No. 7; thence E. 1900 vrs.; thence N.1900 vrs.; thence W. 1900 vrs. (Medium grass land)


.....to the place of beginning

Marsilina AbeitaPablo Aberela

Chain Carriers

I, A. H. Parker, State Surveyor for the State of Texas, do hereby

certify that the foregoing survey was made by me according to law under the direction of the Commissioner of the General Land Office by establishing base lines for the block to which this survey belongs; that the limits, boundaries and corners, with the marks, natural and artificial, are truly described in the foregoing Plat and Field Notes.

Surveyed..... day of September 1900.
  
State Surveyor for the State of Texas.

The State of Texas,

71

El Paso County,

Survey

No. 8

or..... District,

Blk. 78FIELD NOTES of a survey of 640

acres of land made for the Public Free School Fund by virtue of an Act of the First Called Session of the Twenty-Sixth Legislature, approved February 23, 1900, providing for the survey and sale of the unsurveyed school land. Said land is situated in

11 1/2 miles S. 45 E. from center of County, and knownas survey No. 8 in Block No. 78BEGINNING AT the N. E. corner of survey No. 7; thence S. 1900 vrs. tothe S. E. corner of survey No. 7; thence E. 1900 vrs.; thence N.1900 vrs.; thence W. 1900 vrs. (Medium grass land)


.....to the place of beginning

Marsilina AbeitaPablo Aberela

Chain Carriers

I, A. H. Parker, State Surveyor for the State of Texas, do hereby

certify that the foregoing survey was made by me according to law under the direction of the Commissioner of the General Land Office by establishing base lines for the block to which this survey belongs; that the limits, boundaries and corners, with the marks, natural and artificial, are truly described in the foregoing Plat and Field Notes.

Surveyed..... day of September 1900.
  
State Surveyor for the State of Texas.



97731  
FIELD NOTES.


Survey No. 8  
Block No. 78  
Culberson County.

Filed in Land Office this the 12 day  
of December 1903

Brown & Gilds  
Commissioner.

CORRECT ON MAP FOR 6.90 ACRES  
12-12-39 Bm.



Magnetic Variation 11°15'Angle Culberson from Polaris in 12 Elongation

El Paso County, about 50 miles S. 45 E. from center of County, and known as survey No. 9 in Block No. 78

BEGINNING AT the N. E. corner of survey No. 8; thence S. 1900 vrs. to  
the S. E. corner of survey No. 8; thence E. 1900 vrs.; thence N.  
1900 vrs.; thence W. 1900 vrs. (Medium grass land)

to the place of beginning

Marsilina AbeitaPablo Aberela

Chain Carriers

I, A. H. Parker, State Surveyor for the State of Texas, do hereby certify that the foregoing survey was made by me according to law under the direction of the Commissioner of the General Land Office by establishing base lines for the block to which this survey belongs; that the limits, boundaries and corners, with the marks, natural and artificial, are truly described in the foregoing Plat and Field Notes.

Surveyed September day of 1900.

A. H. Parker  
 State Surveyor for the State of Texas.



86484

# FIELD NOTES.


Survey No. 10  
Block No. 78  
Culberson County.

Filed in Land Office this the 10 day  
of December 1903

Bernard Gibbs  
Commissioner.

CORRECT ON MAP FOR 640 ACRES  
12-12-34





Magnetic Variation  $11^{\circ}15'$

Angle from Polaris in Elongation

*Callison*  
 El Paso County, about 50 miles S. 45 E. from center of County, and known  
 as survey No. 11 in Block No. 78

BEGINNING AT the N. E. corner of survey No. 10; thence S. 1900 vrs. to  
 the S. E. corner of survey No. 10; thence E. 1900 vrs.; thence N.  
 1900 vrs.; thence W. 1900 vrs. (Medium grass land)

to the place of beginning

Marsilina Abeita

Pablo Aberela

Chain Carriers

I, A. H. Parker, State Surveyor for the State of Texas, do hereby  
 certify that the foregoing survey was made by me according to law under the direction of the Commissioner of  
 the General Land Office by establishing base lines for the block to which this survey belongs; that the limits,  
 boundaries and corners, with the marks, natural and artificial, are truly described in the foregoing Plat and Field  
 Notes.

Surveyed day of September 1900.

*A. H. Parker*  
 State Surveyor for the State of Texas.

The State of Texas,

El Paso County,

or District,

Survey

No. 11

Blk. 78

FIELD NOTES of a survey of 640

acres of land made for the Public Free School Fund  
 by virtue of an Act of the First Called Session of  
 the Twenty-Sixth Legislature, approved February 23,  
 1900, providing for the survey and sale of the  
 unsurveyed school land. Said land is situated in



86485  
FIELD NOTES.


Survey No. 11  
Block No. 78  
Culberson County.

Filed in Land Office this the 12 day  
of December 1907

Barrow/Biles  
Commissioner.

CORRECT ON MAP FOR 640 ACRES  
12-12-39 Bm.



Magnetic Variation 11°15'

Angle from Polaris in Elongation

El Paso County, about 50 miles S. 45 E. from center of County, and known as survey No. 12 in Block No. 78

BEGINNING AT the N. E. corner of survey No. 11; thence S. 1900 vrs. to the S. E. corner of survey No. 11; thence E. 1900 vrs. to the W. line of survey No. 18, Block 79; thence N. 1900 vrs. to the S. E. corner of survey No. 1; thence W. 1900 vrs. (Medium grass land)

to the place of beginning

Marsilina AbeitaPablo Aberela

Chain Carriers

I, A. H. Parker, State Surveyor for the State of Texas, do hereby certify that the foregoing survey was made by me according to law under the direction of the Commissioner of the General Land Office by establishing base lines for the block to which this survey belongs; that the limits, boundaries and corners, with the marks, natural and artificial, are truly described in the foregoing Plat and Field Notes.

Surveyed September day of 1900.

A. H. Parker  
State Surveyor for the State of Texas.




408200  
FIELD NOTES.

Survey No. 121  
Block No. 78  
Culthman County.

Filed in Land Office this 12-day  
of December 1903  
Benjamin G. Lee  
Commissioner.

CORRECT ON MAP FOR 690 ACRES  
12-12-39



Magnetic Variation..... 11°15'

Angle..... from Polaris in..... Elongation

El Paso County, about 50 miles S. 45 E. from center of County, and known as survey No. 13 in Block No. 78

BEGINNING AT the S. E. corner of survey No. 12; thence W. 1900 vrs. to the S. W. corner of survey No. 12; thence S. 1900 vrs.; thence W. 1900 vrs. to the W. line of survey No. 19, Block 79; thence N. 1900 vrs. (Medium grass land)

.....to the place of beginning

Marsilina Abeita  
Pablo Aberela } Chain Carriers

I, A. H. Parker, State Surveyor for the State of Texas, do hereby certify that the foregoing survey was made by me according to law under the direction of the Commissioner of the General Land Office by establishing base lines for the block to which this survey belongs; that the limits, boundaries and corners, with the marks, natural and artificial, are truly described in the foregoing Plat and Field Notes.

Surveyed..... day of September 1900.

Ashburnham  
State Surveyor for the State of Texas.

The State of Texas,

El Paso County, Survey No. 13  
or..... District, Blk. 78

FIELD NOTES of a survey of 640 acres of land made for the Public Free School Fund by virtue of an Act of the First Called Session of the Twenty-Sixth Legislature, approved February 23, 1900, providing for the survey and sale of the unsurveyed school land. Said land is situated in



108197

FIELD NOTES.

Survey No. 13

Block No. 78


Cullman County.

Filed in Land Office this the 12 day  
of December 1907

Baron G. G. G. G.  
Commissioner.

CORRECT ON MAP FOR 640 ACRES  
13-12-3999w





The State of Texas,

El Paso County,

or District,

Survey

No. 14

Blk. 78

FIELD NOTES of a survey of 640

acres of land made for the Public Free School Fund by virtue of an Act of the First Called Session of the Twenty-Sixth Legislature, approved February 23, 1900, providing for the survey and sale of the unsurveyed school land. Said land is situated in

Magnetic Variation 11° 15'

Angle from Polaris in Elongation

El Paso

County, about

14

miles S. 45° E.

New Spain

as survey No. 13 14 in Block No. 78

BEGINNING AT the N. W. corner of survey No. 13; thence S. 1900 vrs. to

the S. W. corner of survey No. 13; thence W. 1900 vrs.; thence N.

1900 vrs.; thence E. 1900 vrs. (Medium grass land)

to the place of beginning


Marsilina Abeita

Pablo Aberela

Chain Carriers

I, A. H. Parker, State Surveyor for the State of Texas, do hereby certify that the foregoing survey was made by me according to law under the direction of the Commissioner of the General Land Office by establishing base lines for the block to which this survey belongs; that the limits, boundaries and corners, with the marks, natural and artificial, are truly described in the foregoing Plat and Field Notes.

Surveyed day of September 1900.

  
 State Surveyor for the State of Texas.




86488  
**FIELD NOTES.**


Survey No. 14  
Block No. 78  
Culbreth County.

Filed in Land Office this the 12 day  
of December 1903  
Bucannon/Gilbert  
Commissioner.

CORRECT ON MAP FOR 600 ACRES  
12-12-39/PM







The State of Texas,

El Paso County,

or District,

Survey

No. 15

Blk. 78

FIELD NOTES of a survey of 640

acres of land made for the Public Free School Fund  
by virtue of an Act of the First Called Session of  
the Twenty-Sixth Legislature, approved February 23,  
1900, providing for the survey and sale of the  
unsurveyed school land. Said land is situated in

Magnetic Variation 11°15'  
Angle from Polaris in Elongation

El Paso County, about 50 miles S. 45 E. from center of County, and known  
as survey No. 15 in Block No. 78

BEGINNING AT the N. W. corner of survey No. 14; thence S. 1900 vrs. to  
the S. W. corner of survey No. 14; thence W. 1900 vrs.; thence N.  
1900 vrs.; thence E. 1900 vrs. (Medium grass land)

to the place of beginning

Marcilina Abeita

Pablo Aberela


Chain Carriers

I, A. H. Parker, State Surveyor for the State of Texas, do hereby  
certify that the foregoing survey was made by me according to law under the direction of the Commissioner of  
the General Land Office by establishing base lines for the block to which this survey belongs; that the limits,  
boundaries and corners, with the marks, natural and artificial, are truly described in the foregoing Plat and Field  
Notes.

Surveyed day of SEPTEMBER 1900.

State Surveyor for the State of Texas.





The State of Texas,

El Paso County,

or District,

Survey

No. 16

Blk. 78

FIELD NOTES of a survey of 640

acres of land made for the Public Free School Fund by virtue of an Act of the First Called Session of the Twenty-Sixth Legislature, approved February 23, 1900, providing for the survey and sale of the unsurveyed school land. Said land is situated in

Magnetic Variation 11°15'

Angle from Polaris in Elongation

El Paso County, about 50 miles S. 45 E. from center of County, and known as survey No. 16 in Block No. 78

BEGINNING AT the N. W. corner of survey No. 15; thence S. 1900 vrs. to the S. W. corner of survey No. 15; thence W. 1900 vrs.; thence N. 1900 vrs.; thence E. 1900 vrs. (Medium grass land)

to the place of beginning

Marsilina ABeita

Pablo Aberela


Chain Carriers

I, A. H. Parker, State Surveyor for the State of Texas, do hereby certify that the foregoing survey was made by me according to law under the direction of the Commissioner of the General Land Office by establishing base lines for the block to which this survey belongs; that the limits, boundaries and corners, with the marks, natural and artificial, are truly described in the foregoing Plat and Field Notes.

Surveyed day of September 1900.

State Surveyor for the State of Texas.





Magnetic Variation.....  $11^{\circ}15'$

Angle..... from Polaris in..... Elongation

..... *Cullison* <sup>12</sup> *Van Horn* County, about <sup>42</sup> ~~50~~ miles S. 45 E. from center of County, and known as survey No. 17 in Block No. 78

BEGINNING AT the N. W. corner of survey No. 16; thence S. 1900 vrs. to the S. W. corner of survey No. 16; thence W. 1900 vrs.; thence N. 1900 vrs.; thence E. 1900 vrs. (Medium grass land)

*Patented 1-4-40  
Robinson*

..... to the place of beginning

..... Marsilina Abeita .....

..... Pablo Aberela .....

} Chain Carriers

I, A. H. Parker, State Surveyor for the State of Texas, do hereby certify that the foregoing survey was made by me according to law under the direction of the Commissioner of the General Land Office by establishing base lines for the block to which this survey belongs; that the limits, boundaries and corners, with the marks, natural and artificial, are truly described in the foregoing Plat and Field Notes.

Surveyed..... day of September 1900.

*A. H. Parker*  
State Surveyor for the State of Texas.



98095-  
FIELD NOTES.

Survey No. 17

Block No. 78

County.


Filed in Land Office this the 12 day

of December 1907

Commissioner.

CORRECT ON MAP FOR 634 ACRES  
12-12-30/100





The State of Texas,

El Paso County,

or District,

Survey

No. 18

Blk. 78

FIELD NOTES of a survey of 640

acres of land made for the Public Free School Fund  
by virtue of an Act of the First Called Session of  
the Twenty-Sixth Legislature, approved February 23,  
1900, providing for the survey and sale of the  
unsurveyed school land. Said land is situated in

Magnetic Variation 11°15'

Angle from Polaris in Elongation

El Paso County, about 50 miles S. 45 E. from center of County, and known  
as survey No. 18 in Block No. 78

BEGINNING AT the N. W. corner of survey No. 17; thence S. 1900 vrs. to  
the S. W. corner of survey No. 17; thence W. 1900 vrs. to the E. line  
of the Public School Land Block No. 64; thence N. 1900 vrs. to the S. W.  
corner of survey No. 7; thence E. 1900 vrs. (Medium grass land)

to the place of beginning

Marsilina Abeita

Pablo Aberela


Chain Carriers

I, A. H. Parker, State Surveyor for the State of Texas, do hereby  
certify that the foregoing survey was made by me according to law under the direction of the Commissioner of  
the General Land Office by establishing base lines for the block to which this survey belongs; that the limits,  
boundaries and corners, with the marks, natural and artificial, are truly described in the foregoing Plat and Field  
Notes.

Surveyed day of September 1900.

State Surveyor for the State of Texas.





The State of Texas,

..... El Paso ..... County,  
 or ..... District,

Survey

No. 19Blk. 78FIELD NOTES of a survey of 640

acres of land made for the Public Free School Fund  
 by virtue of an Act of the First Called Session of  
 the Twenty-Sixth Legislature, approved February 23,  
 1900, providing for the survey and sale of the  
 unsurveyed school land. Said land is situated in

Magnetic Variation..... 11° 15'

Angle..... from Polaris in..... Elongation

..... El Paso ..... County, about 50 miles S. 45 E. from center of County, and known  
 as survey No. 19 in Block No. 78

BEGINNING AT the S. W. corner of survey No. 18; thence S. 1900 vrs. to  
the S. E. corner of Public School Land Block 64; thence E. 1900 vrs.;  
thence N. 1900 vrs. to the S. E. corner of survey No. 18; thence W.  
1900 vrs. (Medium grass land)

..... to the place of beginning

..... Marsilina Abeita .......... Pablo Aberela .....


} Chain Carriers

I, A. H. Parker, State Surveyor for the State of Texas, do hereby  
 certify that the foregoing survey was made by me according to law under the direction of the Commissioner of  
 the General Land Office by establishing base lines for the block to which this survey belongs; that the limits,  
 boundaries and corners, with the marks, natural and artificial, are truly described in the foregoing Plat and Field  
 Notes.

Surveyed..... day of September 1900.

A. H. Parker  
 State Surveyor for the State of Texas.





The State of Texas,

El Paso County,

or District,

Survey

No. 20

Blk. 78

FIELD NOTES of a survey of 640

acres of land made for the Public Free School Fund  
by virtue of an Act of the First Called Session of  
the Twenty-Sixth Legislature, approved February 23,  
1900, providing for the survey and sale of the  
unsurveyed school land. Said land is situated in

Magnetic Variation 11° 15'

Angle from Polaris in Elongation

El Paso County, about 50 miles S. 45 E. from center of County, and known  
as survey No. 20 in Block No. 78

BEGINNING AT the N. E. corner of survey No. 19; thence S. 1900 vrs. to  
the S. E. corner of survey No. 19; thence E. 1900 vrs.; thence N.  
1900 vrs.; thence W. 1900 vrs.; (Medium grass land)

to the place of beginning

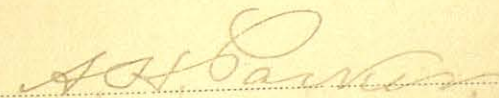
Marsilina Abeita

Pablo Aberela


Chain Carriers

I, A. H. Parker, State Surveyor for the State of Texas, do hereby  
certify that the foregoing survey was made by me according to law under the direction of the Commissioner of  
the General Land Office by establishing base lines for the block to which this survey belongs; that the limits,  
boundaries and corners, with the marks, natural and artificial, are truly described in the foregoing Plat and Field  
Notes.

Surveyed day of September 1900.

  
State Surveyor for the State of Texas.



Magnetic Variation 11° 15'

Angle \_\_\_\_\_ from Polaris in \_\_\_\_\_ Elongation

\_\_\_\_\_ El Paso County, about 50 miles S. 45 E. from center of County, and known  
as survey No. 21 in Block No. 78

BEGINNING AT the N. E. corner of survey No. 20; thence S. 1900 vrs. to  
the S. E. corner of survey No. 20; thence E. 1900 vrs.; thence N.  
1900 vrs.; thence W. 1900 vrs. (Medium grass land)

\_\_\_\_\_ to the place of beginning

\_\_\_\_\_ Marsilina Abeita\_\_\_\_\_ Pablo ABerela

} Chain Carriers

I, A. H. Parker, State Surveyor for the State of Texas, do hereby  
certify that the foregoing survey was made by me according to law under the direction of the Commissioner of  
the General Land Office by establishing base lines for the block to which this survey belongs; that the limits,  
boundaries and corners, with the marks, natural and artificial, are truly described in the foregoing Plat and Field  
Notes.

Surveyed \_\_\_\_\_ day of September 1900.

A. H. Parker  
State Surveyor for the State of Texas.

The State of Texas,

Survey

\_\_\_\_\_ El Paso County, No. 21or \_\_\_\_\_ District, Blk. 78FIELD NOTES of a survey of 640

acres of land made for the Public Free School Fund  
by virtue of an Act of the First Called Session of  
the Twenty-Sixth Legislature, approved February 23,  
1900, providing for the survey and sale of the  
unsurveyed school land. Said land is situated in



97732

# FIELD NOTES.

Survey No. 21

Block No. 78

Culbreth County.


Filed in Land Office this the 12 day

of December 1903

James H. Gies  
Commissioner.

CORRECT ON MAP FOR 600 ACRES  
12-12-39





The State of Texas,

71

Survey  
 No. 22  
 Blk. 78

El Paso County,  
 or District,

FIELD NOTES of a survey of 640

acres of land made for the Public Free School Fund  
 by virtue of an Act of the First Called Session of  
 the Twenty-Sixth Legislature, approved February 23,  
 1900, providing for the survey and sale of the  
 unsurveyed school land. Said land is situated in

Magnetic Variation 11° 15'

Angle from Polaris in Elongation

El Paso County, about 50 miles S. 45 E. from center of County, and known  
 as survey No. 22 in Block No. 78

BEGINNING AT the N. E. corner of survey No. 21; thence S. 1900 vrs. to  
 the S. E. corner of survey No. 21; thence E. 1900 vrs.; thence N.  
 1900 vrs.; thence W. 1900 vrs. (Medium grass land)

to the place of beginning

Marsilina Abeita

Pablo Aberela


Chain Carriers

I, A. H. Parker, State Surveyor for the State of Texas, do hereby  
 certify that the foregoing survey was made by me according to law under the direction of the Commissioner of  
 the General Land Office by establishing base lines for the block to which this survey belongs; that the limits,  
 boundaries and corners, with the marks, natural and artificial, are truly described in the foregoing Plat and Field  
 Notes.

Surveyed day of September 1900.

*A. H. Parker*  
 State Surveyor for the State of Texas.





The State of Texas,

71

Survey  
 No. 23  
 Blk. 78

County, El Paso  
 or District,

FIELD NOTES of a survey of 640

acres of land made for the Public Free School Fund  
 by virtue of an Act of the First Called Session of  
 the Twenty-Sixth Legislature, approved February 23,  
 1900, providing for the survey and sale of the  
 unsurveyed school land. Said land is situated in

Magnetic Variation 11° 15'

Angle from Polaris in Elongation

El Paso County, about 50 miles S. 45 E. from center of County, and known  
 as survey No. 23 in Block No. 78

BEGINNING AT the N. E. corner of survey No. 22; thence S. 1900 vrs. to

the S. E. corner of survey No. 22; thence E. 1900 vrs.; thence N.

1900 vrs.; thence W. 1900 vrs. (Medium grass land)

to the place of beginning

Marsilina Abeita

Pablo Aberela

Chain Carriers

I, A. H. Parker, State Surveyor for the State of Texas, do hereby  
 certify that the foregoing survey was made by me according to law under the direction of the Commissioner of  
 the General Land Office by establishing base lines for the block to which this survey belongs; that the limits,  
 boundaries and corners, with the marks, natural and artificial, are truly described in the foregoing Plat and Field  
 Notes.

Surveyed day of September 1900.

State Surveyor for the State of Texas.



86490  
**FIELD NOTES.**

Survey No. 23

Block No. 78


Culberson County.

Filed in Land Office this the 12 day  
of December 1929

Barrett Giles  
Commissioner.

CORRECT ON MAP FOR 490 ACRES  
12-12-39 Am.



Magnetic Variation..... 11° 15'

Angle..... from Polaris in..... Elongation.....

..... El Paso County, about 50 miles S. 45 E. from center of County, and known as survey No. 24 in Block No. 78

BEGINNING AT the N. E. corner of survey No. 23; thence S. 1900 vrs. to the S. E. corner of survey No. 23; thence E. 1900 vrs.; thence N. 1900 vrs. to the S. E. corner of survey No. 13 in the W. line of survey No. 19, Block 79; thence W. 1900 vrs. (Medium grass land)

..... to the place of beginning

..... Marsilina Abeita .......... Pablo Aberela .....

} Chain Carriers

I, A. H. Parker, State Surveyor for the State of Texas, do hereby certify that the foregoing survey was made by me according to law under the direction of the Commissioner of the General Land Office by establishing base lines for the block to which this survey belongs; that the limits, boundaries and corners, with the marks, natural and artificial, are truly described in the foregoing Plat and Field Notes.

Surveyed..... day of September 1900.

A. H. Parker  
State Surveyor for the State of Texas.

The State of Texas,

..... El Paso County,

or..... District,

Survey

No. 24Blk. 78FIELD NOTES of a survey of 640

acres of land made for the Public Free School Fund by virtue of an Act of the First Called Session of the Twenty-Sixth Legislature, approved February 23, 1900, providing for the survey and sale of the unsurveyed school land. Said land is situated in



108201

FIELD NOTES.

Survey No. 24

Block No. 78


Culberson County.

Filed in Land Office this the 12 day  
of December 1907

Benson Miller  
Commissioner.

CORRECT ON MAP FOR 6.40 ACRES  
12-12-39/3W





The State of Texas,

*Culberson*  
El Paso County, Survey No. 1  
 or \_\_\_\_\_ District, Blk. 79

FIELD NOTES of a survey of 787  
 acres of land made for the Public Free School Fund  
 by virtue of an Act of the First Called Session of  
 the Twenty-Sixth Legislature, approved February 23,  
 1900, providing for the survey and sale of the  
 unsurveyed school land. Said land is situated in

Magnetic Variation 11° 15'

Angle \_\_\_\_\_ from Polaris in \_\_\_\_\_ Elongation \_\_\_\_\_

Culberson  
El Paso County, about 20 miles S. 72° E. from Van Horn center of County, and known  
 as survey No. 1 in Block No. 79

BEGINNING ~~AT~~ in the W. line of survey No. 19, Tsp. No. 9, Block 62, T. &  
 P. Ry. Co.; thence W. 2340 vrs. to the S. W. corner of survey No. 24,  
 Block 30; thence S. 1900 vrs.; thence E. 2340 vrs. to the W. line  
 of survey No. 30, said Tsp. No. 9; thence N. 1900 vrs. (Good grass  
 land)

136720  
 CORRECT ON MAP FOR 787 ACRES  
 6/5/52 VES  
*Patented 6-5-52*  
*Robinson*

to the place of beginning

Marellina AbeitaPablo Berela


Chain Carriers

I, A. H. Parker, State Surveyor for the State of Texas, do hereby  
 certify that the foregoing survey was made by me according to law under the direction of the Commissioner of  
 the General Land Office by establishing base lines for the block to which this survey belongs; that the limits,  
 boundaries and corners, with the marks, natural and artificial, are truly described in the foregoing Plat and Field  
 Notes.

Surveyed \_\_\_\_\_ day of September 1900.

*A. H. Parker*  
 State Surveyor for the State of Texas.





The State of Texas,

*Culberson*~~El Paso~~

County,

or

District,

Survey

No. *2*Blk. *79*FIELD NOTES of a survey of *640*

acres of land made for the Public Free School Fund  
by virtue of an Act of the First Called Session of  
the Twenty-Sixth Legislature, approved February 23,  
1900, providing for the survey and sale of the  
unsurveyed school land. Said land is situated in

Magnetic Variation *11°15'*

Angle from Polaris in Elongation

*Culberson*~~El Paso~~

County, about

*19*~~35~~

miles

*71°*  
*S. 45 E.**Van Horn*

from center of County, and known

as survey No. *2* in Block No. *78*

BEGINNING AT the N. W. corner of survey No. 1; thence S. 1900 vrs. to

the S. W. corner of survey No. 1; thence W. 1900 vrs.; thence N.

1900 vrs. to the S. W. corner of survey No. 23, Block 80; thence E.

1900 vrs. (Good grass land)

*136721*  
CORRECT ON MAP FOR 640 ACRES  
*6/5/52 VES*  
*Patented*  
*6-5-52*  
*Johnson*

to the place of beginning

*Marsilina Abeita**Pablo Aberela*

Chain Carriers


I, *A. H. Parker*, State Surveyor for the State of Texas, do hereby

certify that the foregoing survey was made by me according to law under the direction of the Commissioner of  
the General Land Office by establishing base lines for the block to which this survey belongs; that the limits,  
boundaries and corners, with the marks, natural and artificial, are truly described in the foregoing Plat and Field  
Notes.

Surveyed day of *September* 1900.

*A. H. Parker*  
State Surveyor for the State of Texas.





The State of Texas,

*Culberson*  
~~El Paso~~ County, Survey No. 3  
 or District, Blk. 79

FIELD NOTES of a survey of 640

acres of land made for the Public Free School Fund  
 by virtue of an Act of the First Called Session of  
 the Twenty-Sixth Legislature, approved February 23,  
 1900, providing for the survey and sale of the  
 unsurveyed school land. Said land is situated in

Magnetic Variation 11° 15'

Angle from Polaris in Elongation

*Culberson*  
~~El Paso~~ County, about 18 miles S. 70° E. from center of County, and known  
 as survey No. 3 in Block No. 79

BEGINNING AT the N. W. corner of survey No. 2; thence S. 1900 vrs. to  
 the S. W. corner of survey No. 2; thence W. 1900 vrs.; thence N.  
 1900 vrs. to the S. W. corner of survey No. 22, Block 80; thence E.  
 1900 vrs. (Good grass land)

136722  
 CORRECT ON MAP FOR 640 ACRES  
 6/5/52  
*Patented*  
 6-5-52  
*Robertson*

to the place of beginning

Marsilina AbeitaPablo Abereta


Chain Carriers

I, A. H. Parker, State Surveyor for the State of Texas, do hereby  
 certify that the foregoing survey was made by me according to law under the direction of the Commissioner of  
 the General Land Office by establishing base lines for the block to which this survey belongs; that the limits,  
 boundaries and corners, with the marks, natural and artificial, are truly described in the foregoing Plat and Field  
 Notes.

Surveyed day of September 1900.

*A. H. Parker*  
 State Surveyor for the State of Texas.





The State of Texas,

El Paso County,

or District,

Survey

No. 4

Blk 79

FIELD NOTES of a survey of 640

acres of land made for the Public Free School Fund  
by virtue of an Act of the First Called Session of  
the Twenty-Sixth Legislature, approved February 23,  
1900, providing for the survey and sale of the  
unsurveyed school land. Said land is situated in

Magnetic Variation 11° 15'

Angle from Polaris in Elongation

El Paso County, about 55 miles S. 45 E. from center of County, and known  
as survey No. 4 in Block No. 79

BEGINNING AT the N. W. corner of survey No. 3; thence S. 1900 vrs. to  
the S. W. corner of survey No. 3; thence W. 1900 vrs.; thence N.  
1900 vrs. to the S. W. corner of survey No. 21, Block 80; thence E.  
1900 vrs. (Good grass land)

to the place of beginning

Marsilina Abeita

Pablo Berela


Chain Carriers

I, A. H. Parker, State Surveyor for the State of Texas, do hereby  
certify that the foregoing survey was made by me according to law under the direction of the Commissioner of  
the General Land Office by establishing base lines for the block to which this survey belongs; that the limits,  
boundaries and corners, with the marks, natural and artificial, are truly described in the foregoing Plat and Field  
Notes.

Surveyed day of September 1900.

*A. H. Parker*  
State Surveyor for the State of Texas.



Magnetic Variation 11°15'

Angle from Polaris in Elongation

Culberson  
El Paso County, about 15 miles 568 E Van Horn  
 as survey No. 5 in Block No. 79

BEGINNING AT the N. W. corner of survey No. 4; thence S. 1900 vrs. to  
 the S. W. corner of survey No. 4; thence W. 1900 vrs.; thence N.  
 1900 vrs. to the S. W. corner of survey No. 20; thence Block 80;  
 thence E. 1900 vrs. (Good grass land)

to the place of beginning

Marsilina AbeitaPablo Berela

Chain Carriers

I, A. H. Parker, State Surveyor for the State of Texas, do hereby

certify that the foregoing survey was made by me according to law under the direction of the Commissioner of  
 the General Land Office by establishing base lines for the block to which this survey belongs; that the limits,  
 boundaries and corners, with the marks, natural and artificial, are truly described in the foregoing Plat and Field  
 Notes.

Surveyed day of September 1900.

A. H. Parker  
 State Surveyor for the State of Texas.

The State of Texas,

CulbersonEl Paso County,


or District,

Survey

No. 5Blk. 79FIELD NOTES of a survey of 640

acres of land made for the Public Free School Fund  
 by virtue of an Act of the First Called Session of  
 the Twenty-Sixth Legislature, approved February 23,  
 1900, providing for the survey and sale of the  
 unsurveyed school land. Said land is situated in



Magnetic Variation  $11^{\circ}16'$ 

Angle..... from Polaris in..... Elongation

*Culberson*  
~~El Paso~~ County, about  $15^{\circ}$   $565^{\circ}E$  miles  $S. 45^{\circ} E.$  *Van Horn*  
 as survey No. 6 in Block No. 79

BEGINNING AT the N. W. corner of survey No. 5; thence W. 1900 vrs. to the  
 E. line of Public School Land Block No. 65 from which point the S. E.  
 corner of said Block No. 65 bears S. 918 vrs.; thence S. 1900 vrs.  
 to the N. W. corner of survey No. 7 in the E. line of survey No. 1,  
 Block No. 78; thence E. 1900 vrs. to the S. W. corner of survey No. <sup>5</sup> 8;  
 thence N. 1900 vrs. (Good grass land)

..... to the place of beginning

*Marcilina Beita**Pablo Berela*

} Chain Carriers

I, A. H. Parker, State Surveyor for the State of Texas, do hereby  
 certify that the foregoing survey was made by me according to law under the direction of the Commissioner of  
 the General Land Office by establishing base lines for the block to which this survey belongs; that the limits,  
 boundaries and corners, with the marks, natural and artificial, are truly described in the foregoing Plat and Field  
 Notes.

Surveyed..... day of September 1900.

*A. H. Parker*  
 State Surveyor for the State of Texas.


The State of Texas,

*Culberson*  
~~El Paso~~ County, Survey  
 No. 6  
 or..... District, Blk. 79

FIELD NOTES of a survey of 640

acres of land made for the Public Free School Fund  
 by virtue of an Act of the First Called Session of  
 the Twenty-Sixth Legislature, approved February 23,  
 1900, providing for the survey and sale of the  
 unsurveyed school land. Said land is situated in





The State of Texas,

El Paso County,

or District,

Survey

No. 7

Blk 79

FIELD NOTES of a survey of 640

acres of land made for the Public Free School Fund  
by virtue of an Act of the First Called Session of  
the Twenty-Sixth Legislature, approved February 23,  
1900, providing for the survey and sale of the  
unsurveyed school land. Said land is situated in

Magnetic Variation 11° 15'

Angle from Polaris in Elongation

El Paso County, about 55 miles S. 45 E. from center of County, and known  
as survey No. 7 in Block No. 79

BEGINNING AT the S. W. corner of survey No. 6; thence E. 1900 vrs. to  
the S. E. corner of survey No. 6; thence S. 1900 vrs.; thence W.  
1900 vrs. to the E. line of survey No. 12, Block 78; thence N. 1900  
vrs. (Good grass land)

to the place of beginning

Marsilina Beite

Pablo Berela

Chain Carriers

I, A. H. Parker, State Surveyor for the State of Texas, do hereby  
certify that the foregoing survey was made by me according to law under the direction of the Commissioner of  
the General Land Office by establishing base lines for the block to which this survey belongs; that the limits,  
boundaries and corners, with the marks, natural and artificial, are truly described in the foregoing Plat and Field  
Notes.

Surveyed day of September 1900.

*A. H. Parker*  
State Surveyor for the State of Texas.



108202  
FIELD NOTES.

Survey No. 7

Block No. 78


County. Culberson

Filed in Land Office this the 12 day  
of December 1903

Commissioner. Benjamin F. Giles

CORRECT ON MAP FOR 640 ACRES  
12-12-39 am





The State of Texas,

El Paso

County,

or

District,

Survey

No. 8

Blk. 79

FIELD NOTES of a survey of 640

acres of land made for the Public Free School Fund  
by virtue of an Act of the First Called Session of  
the Twenty-Sixth Legislature, approved February 23,  
1900, providing for the survey and sale of the  
unsurveyed school land. Said land is situated in

Magnetic Variation 11°15'

Angle from Polaris in Elongation

El Paso

County, about

55

miles S. 45 E.

from center of County, and known

as survey No.

8

in Block No.

79

BEGINNING AT the N. E. corner of survey No. 7; thence S. 1900 vrs. to

the S. E. corner of survey No. 7; thence E. 1900 vrs.; thence N.

1900 vrs.; thence W. 1900 vrs. (Good grass land)

to the place of beginning

Marsilina Beita

Pablo Berela

Chain Carriers

I, A. H. Parker


State Surveyor for the State of Texas, do hereby

certify that the foregoing survey was made by me according to law under the direction of the Commissioner of  
the General Land Office by establishing base lines for the block to which this survey belongs; that the limits,  
boundaries and corners, with the marks, natural and artificial, are truly described in the foregoing Plat and Field  
Notes.

Surveyed day of September 1900.

State Surveyor for the State of Texas.



Magnetic Variation..... 11°16'

Angle..... from Polaris in..... Elongation

Culberson  
El Paso County, about 17 miles 56 SE Van Horn  
S. 45 E. from center of County, and known  
 as survey No. 9 in Block No. 79

BEGINNING AT the N. E. corner of survey No. 8; thence S. 1900 vrs. to  
the S. E. corner of survey No. 8; thence E. 1900 vrs.; thence N.  
1900 vrs.; thence W. 1900 vrs. (Good grass land)

.....to the place of beginning

Marsilina BeitaPablo Berela


} Chain Carriers

I, A. H. Parker, State Surveyor for the State of Texas, do hereby  
 certify that the foregoing survey was made by me according to law under the direction of the Commissioner of  
 the General Land Office by establishing base lines for the block to which this survey belongs; that the limits,  
 boundaries and corners, with the marks, natural and artificial, are truly described in the foregoing Plat and Field  
 Notes.

Surveyed..... day of September 1900.

A. H. Parker  
 State Surveyor for the State of Texas.





Magnetic Variation..... 11°15'

Angle..... from Polaris in..... Elongation

Culberson  
El Paso County, about 18 miles 56°E Van Horn  
55 miles S. 45 E. from center of County, and known

as survey No. 10 in Block No. 79

BEGINNING AT the N. E. corner of survey No. 9; thence S. 1900 vrs. to  
the S. E. corner of survey No. 9; hence E. 1900 vrs.; thence N.  
1900 vrs.; thence W. 1900 vrs. (Good grass land)

..... to the place of beginning

Marsilina Beita

Pablo Berela

} Chain Carriers

I, A. H. Parker, State Surveyor for the State of Texas, do hereby  
certify that the foregoing survey was made by me according to law under the direction of the Commissioner of  
the General Land Office by establishing base lines for the block to which this survey belongs; that the limits,  
boundaries and corners, with the marks, natural and artificial, are truly described in the foregoing Plat and Field  
Notes.

Surveyed..... day of September 1900.

A. H. Parker  
State Surveyor for the State of Texas.


The State of Texas,

Culberson  
El Paso County, } Survey  
or..... District, } No. 10  
Blk. 79

FIELD NOTES of a survey of 640

acres of land made for the Public Free School Fund  
by virtue of an Act of the First Called Session of  
the Twenty-Sixth Legislature, approved February 23,  
1900, providing for the survey and sale of the  
unsurveyed school land. Said land is situated in





The State of Texas,

*Culberson*  
~~El Paso~~ County, Survey No. 11  
 or District, Blk. 79

FIELD NOTES of a survey of 640

acres of land made for the Public Free School Fund  
 by virtue of an Act of the First Called Session of  
 the Twenty-Sixth Legislature, approved February 23,  
 1900, providing for the survey and sale of the  
 unsurveyed school land. Said land is situated in

Magnetic Variation 11°15'

Angle from Polaris in Elongation

*Culberson*  
~~El Paso~~ County, about 55 1/8 miles S. 45 E. <sup>69°</sup> from center of County, and known  
 as survey No. 11 in Block No. 79

BEGINNING AT the N. E. corner of survey No. 10; thence S. 1900 vrs. to  
 the S. E. corner of survey No. 10; thence E. 1900 vrs.; thence N.  
 1900 vrs.; thence W. 1900 vrs. (Good grass land)

136723  
 CORRECT ON MAP FOR 640 ACRES  
 6/5/52  
 Patented  
 6-5-52  
 Robert Lee

to the place of beginning

Marsilina BeitaPablo Berela

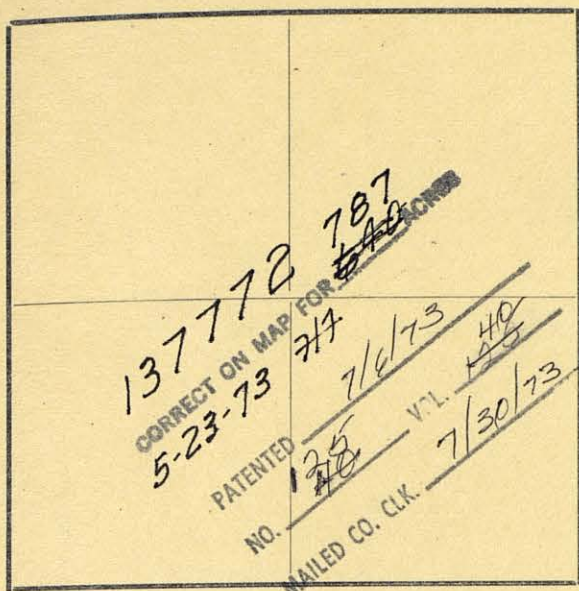
Chain Carriers

I, A. H. Parker, State Surveyor for the State of Texas, do hereby  
 certify that the foregoing survey was made by me according to law under the direction of the Commissioner of  
 the General Land Office by establishing base lines for the block to which this survey belongs; that the limits,  
 boundaries and corners, with the marks, natural and artificial, are truly described in the foregoing Plat and Field  
 Notes.

Surveyed day of September 1900.

*A. H. Parker*  
 State Surveyor for the State of Texas.



Magnetic Variation.....11° 15'

Angle.....from Polaris in.....Elongation

Culberson  
El Paso County, about 20 miles 569E Van Horn  
 as survey No. 12 in Block No. 79

BEGINNING AT the N. E. corner of survey No. 11; thence S. 1900 vrs. to  
the S. E. corner of survey No. 11; thence E. 2340 vrs. to the W. line  
of survey No. 31, Tsp. No. 9, Block 62, T. & P. Ry. Co.; thence N.  
1900 vrs. to the S. E. corner of survey No. 1; thence W. 2340 vrs.  
(Good grass land)

to the place of beginning

Marsilina BeitaPablo Berela

Chain Carriers

I, A. H. Parker, State Surveyor for the State of Texas, do hereby  
 certify that the foregoing survey was made by me according to law under the direction of the Commissioner of  
 the General Land Office by establishing base lines for the block to which this survey belongs; that the limits,  
 boundaries and corners, with the marks, natural and artificial, are truly described in the foregoing Plat and Field  
 Notes.

Surveyed.....day of September 1900.

A. H. Parker  
 State Surveyor for the State of Texas.


The State of Texas,

Culberson  
El Paso County, Survey No. 12  
 or.....District, Blk. 79

FIELD NOTES of a survey of 787

acres of land made for the Public Free School Fund  
 by virtue of an Act of the First Called Session of  
 the Twenty-Sixth Legislature, approved February 23,  
 1900, providing for the survey and sale of the  
 unsurveyed school land. Said land is situated in



Magnetic Variation 11°15'

Angle..... from Polaris in..... Elongation

Colberson 20 567E Von Horn  
El Paso County, about 255 miles S. 45E. from center of County, and known  
 as survey No. 13 in Block No. 79

BEGINNING AT the S. E. corner of survey No. 12; thence <sup>W</sup> E. 2340 vrs. to  
the S. W. corner of survey No. 12; thence S. 1900 vrs.; thence E.  
2340 vrs. to the W. line of survey No. 42, Tsp. No. 9, Block 62, T. &  
P. Ry. Co.; thence N. 1900 vrs. (Good grass land)

..... to the place of beginning

Marsilina AbeitaPablo Berela

} Chain Carriers

I, A. H. parker, State Surveyor for the State of Texas, do hereby  
 certify that the foregoing survey was made by me according to law under the direction of the Commissioner of  
 the General Land Office by establishing base lines for the block to which this survey belongs; that the limits,  
 boundaries and corners, with the marks, natural and artificial, are truly described in the foregoing Plat and Field  
 Notes.

Surveyed..... day of September 1900.

A. H. Parker  
 State Surveyor for the State of Texas.

The State of Texas,


Survey

Colberson  
El Paso County, No. 13  
 or..... District, Blk. 79

FIELD NOTES of a survey of 787

acres of land made for the Public Free School Fund  
 by virtue of an Act of the First Called Session of  
 the Twenty-Sixth Legislature, approved February 23,  
 1900, providing for the survey and sale of the  
 unsurveyed school land. Said land is situated in





Magnetic Variation.....11°15'

Angle.....from Polaris in.....Elongation

.....Culberson  
.....El Paso County, about

as survey No. 14 in Block No. 79

BEGINNING AT the N. W. corner of survey No. 13; thence S. 1900 vrs. to  
the S. W. corner of survey No. 13; thence W. 1900 vrs.; thence N.  
1900 vrs.; thence E. 1900 vrs. (Good grass land)

.....to the place of beginning

.....Marsilina Abeita

.....Pablo Berela

} Chain Carriers

I, A. H. Parker, State Surveyor for the State of Texas, do hereby  
certify that the foregoing survey was made by me according to law under the direction of the Commissioner of  
the General Land Office by establishing base lines for the block to which this survey belongs; that the limits,  
boundaries and corners, with the marks, natural and artificial, are truly described in the foregoing Plat and Field  
Notes.

Surveyed.....day of September 1900.

.....  
State Surveyor for the State of Texas.

The State of Texas,

Culberson  
El Paso

County,

or

District,

Survey

No. 14


Blk. 79

FIELD NOTES of a survey of 640

acres of land made for the Public Free School Fund  
by virtue of an Act of the First Called Session of  
the Twenty-Sixth Legislature, approved February 23,  
1900, providing for the survey and sale of the  
unsurveyed school land. Said land is situated in

19 565 E Van Horn  
55 miles S. 45 E. from center of County, and known



Magnetic Variation 11°15'

Angle..... from Polaris in..... Elongation

Culberson 18 56SE Van Horn  
El Paso County, about 56 miles S. 45 E. from center of County, and known  
 as survey No. 15 in Block No. 79

BEGINNING AT the N. W. corner of survey No. 14; thence S. 1900 vrs. to  
the S. W. corner of survey No. 14; thence W. 1900 vrs.; thence N.  
1900 vrs.; thence E. 1900 vrs. (Good grass land)

..... to the place of beginning

Marsilina AbeitaPablo Berela

} Chain Carriers

I, A. H. Parker, State Surveyor for the State of Texas, do hereby  
 certify that the foregoing survey was made by me according to law under the direction of the Commissioner of  
 the General Land Office by establishing base lines for the block to which this survey belongs; that the limits,  
 boundaries and corners, with the marks, natural and artificial, are truly described in the foregoing Plat and Field  
 Notes.

Surveyed..... day of September 1900.

A. H. Parker  
 State Surveyor for the State of Texas.

The State of Texas,

Survey


Culberson  
El Paso County,No. 15

or..... District,

Blk. 79FIELD NOTES of a survey of 640

acres of land made for the Public Free School Fund  
 by virtue of an Act of the First Called Session of  
 the Twenty-Sixth Legislature, approved February 23,  
 1900, providing for the survey and sale of the  
 unsurveyed school land. Said land is situated in





The State of Texas,

*Culberson*  
~~El Paso~~ County, Survey  
 No. 16  
 or District, Blk. 79

FIELD NOTES of a survey of 640

acres of land made for the Public Free School Fund  
 by virtue of an Act of the First Called Session of  
 the Twenty-Sixth Legislature, approved February 23,  
 1900, providing for the survey and sale of the  
 unsurveyed school land. Said land is situated in

Angle from Polaris in Elongation

*Culberson* 17 562 E *Ventura*  
~~El Paso~~ County, about 55 miles S. 45 E. from center of County, and known

as survey No. 16 in Block No. 79

BEGINNING AT the N. W. corner of survey No. 15; thence S. 1900 vrs. to  
 the S. W. corner of survey No. 15; thence W. 1900 vrs.; thence N.  
 1900 vrs.; thence E. 1900 vrs. (Good grass land)

to the place of beginning

Marsilina AbeitaPablo Berela

Chain Carriers

I, A. H. Parker, State Surveyor for the State of Texas, do hereby  
 certify that the foregoing survey was made by me according to law under the direction of the Commissioner of  
 the General Land Office by establishing base lines for the block to which this survey belongs; that the limits,  
 boundaries and corners, with the marks, natural and artificial, are truly described in the foregoing Plat and Field  
 Notes.

Surveyed day of September 1900.

*A. H. Parker*  
 State Surveyor for the State of Texas.



The State of Texas,

El Paso

County,

Survey

No. 17

or

District,

Blk. 79FIELD NOTES of a survey of 640

acres of land made for the Public Free School Fund  
by virtue of an Act of the First Called Session of  
the Twenty-Sixth Legislature, approved February 23,  
1900, providing for the survey and sale of the  
unsurveyed school land. Said land is situated in

Magnetic Variation 11°15'

Angle from Polaris in Elongation

El Paso County, about 55 miles S. 45 E. from center of County, and known  
as survey No. 17 in Block No. 79

BEGINNING AT the N. W. corner of survey No. 16;; thence S. 1900 vrs. tothe S. W. corner of survey No. 16; thence W. 1900 vrs.; thence N.1900 vrs.; thence E. 1900 vrs.; (Good grass land)

to the place of beginning

Marsilina AbeitaPablo Berela


Chain Carriers

I, A.H. Parker, State Surveyor for the State of Texas, do hereby  
certify that the foregoing survey was made by me according to law under the direction of the Commissioner of  
the General Land Office by establishing base lines for the block to which this survey belongs; that the limits,  
boundaries and corners, with the marks, natural and artificial, are truly described in the foregoing Plat and Field  
Notes.

Surveyed September day of 1900.

A.H. Parker  
State Surveyor for the State of Texas.





Magnetic Variation  $11^{\circ} 15'$

Angle..... from Polaris in..... Elongation

*Calhoun*  
El Paso County, about 55 miles S. 45 E. from center of County, and known  
 as survey No. 18 in Block No. 79

BEGINNING AT the N. W. corner of survey No. 17; thence S. 1900 vrs. to  
the S. W. corner of survey No. 17; thence W. 1900 vrs. to the E. line  
of survey No. 13, Block 78; thence N. 1900 vrs. to the S. W. corner of  
survey No. 7; thence E. 1900 vrs. (Good grass land)

..... to the place of beginning

Marsilina Abeita

Pablo Berela

} Chain Carriers

I, A. H. Parker, State Surveyor for the State of Texas, do hereby  
 certify that the foregoing survey was made by me according to law under the direction of the Commissioner of  
 the General Land Office by establishing base lines for the block to which this survey belongs; that the limits,  
 boundaries and corners, with the marks, natural and artificial, are truly described in the foregoing Plat and Field  
 Notes.

Surveyed..... day of September 1900.

*A. H. Parker*  
 State Surveyor for the State of Texas.

The State of Texas,

El Paso County,

or..... District,

Survey

No. 18

Blk. 79

FIELD NOTES of a survey of 640

acres of land made for the Public Free School Fund  
 by virtue of an Act of the First Called Session of  
 the Twenty-Sixth Legislature, approved February 23,  
 1900, providing for the survey and sale of the  
 unsurveyed school land. Said land is situated in



108203

FIELD NOTES.

Survey No. 18

Block No. 77


County. *Callahan*

Filed in Land Office this the 12 day  
of December 1903

*Edmund Fisher*  
Commissioner.

CORRECT ON MAP FOR 640 ACRES  
12-12-39 *net*





The State of Texas,

El Paso County,

or District,

Survey

No. 19

Blk. 79

FIELD NOTES of a survey of 640

acres of land made for the Public Free School Fund  
by virtue of an Act of the First Called Session of  
the Twenty-Sixth Legislature, approved February 23,  
1900, providing for the survey and sale of the  
unsurveyed school land. Said land is situated in

Magnetic Variation 11°15'

Angle from Polaris in Elongation

El Paso

County, about

16  
55

miles

S. 45 E.

from center of County, and known

as survey No. 19 in Block No. 79

BEGINNING AT the S. W. corner of survey No. 18; thence E. 1900 vrs. to

the S. E. corner of survey No. 18; thence S. 1900 vrs.; thence W.

1900 vrs. to the E. line of survey No. 24, Block 78 from which the

S. E. corner of said survey No. 24 bears S. 918 vrs.; thence N.

1900 vrs. (Good grass land)

to the place of beginning

Marsilina Abeita

Pablo Berela

Chain Carriers

I, A. H. Parker, State Surveyor for the State of Texas, do hereby  
certify that the foregoing survey was made by me according to law under the direction of the Commissioner of  
the General Land Office by establishing base lines for the block to which this survey belongs; that the limits,  
boundaries and corners, with the marks, natural and artificial, are truly described in the foregoing Plat and Field  
Notes.

Surveyed day of September 1900.

State Surveyor for the State of Texas.



108254

FIELD NOTES.

Survey No. 19

Block No. 79

County. *Caldwell*

Filed in Land Office this the 12 day


of December 1903

*Bennett*  
Commissioner.

CORRECT ON MAP FOR 640 ACRES

12-12-39/24





The State of Texas,

El Paso County,

or District,

Survey

No. 20

Blk. 79

FIELD NOTES of a survey of 640

acres of land made for the Public Free School Fund  
by virtue of an Act of the First Called Session of  
the Twenty-Sixth Legislature, approved February 23,  
1900, providing for the survey and sale of the  
unsurveyed school land. Said land is situated in

Magnetic Variation 11°15'

Angle from Polaris in Elongation

El Paso County, about 55 miles S. 45 E. from center of County, and known  
as survey No. 20 in Block No. 79

BEGINNING AT the N. E. corner of survey No. 19; thence S. 1900 vrs. to

the S. E. corner of survey No. 19; thence E. 1900 vrs; thence N.

1900 vrs.; thence W. 1900 vrs. (Good grass land)

to the place of beginning

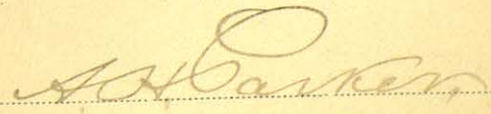
Marsilina Abeita

Pablo Berela

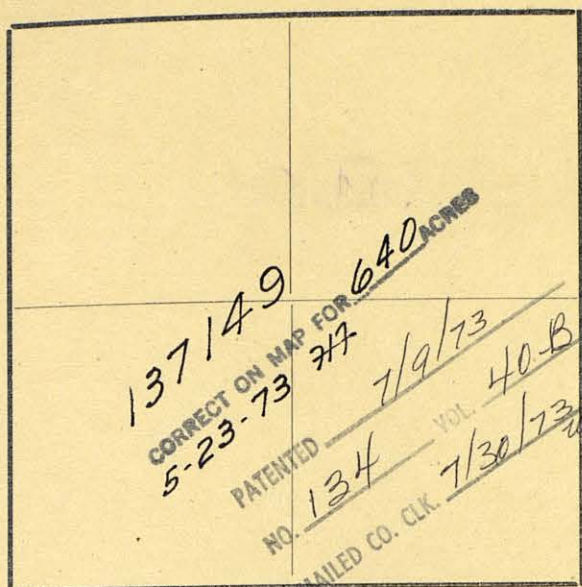
Chain Carriers

I, A. H. Parker, State Surveyor for the State of Texas, do hereby  
certify that the foregoing survey was made by me according to law under the direction of the Commissioner of  
the General Land Office by establishing base lines for the block to which this survey belongs; that the limits,  
boundaries and corners, with the marks, natural and artificial, are truly described in the foregoing Plat and Field  
Notes.

Surveyed September 1900.

  
State Surveyor for the State of Texas.





Magnetic Variation 11° 15'

Angle..... from Polaris in..... Elongation

Culberson El Paso County, about 18 mi S 55 E Van Horn miles S. 45 E. from center of County, and known

as survey No. 21 in Block No. 79

BEGINNING AT the N. E. corner of survey No. 20; thence S. 1900 vrs. to  
the S. E. corner of survey No. 20; thence E. 1900 vrs.; thence N.  
1900 vrs.; thence W. 1900 vrs. (Good grass land)

to the place of beginning

Marsilina Abeita

Pablo Berela

} Chain Carriers

I, A. H. Parker, State Surveyor for the State of Texas, do hereby  
 certify that the foregoing survey was made by me according to law under the direction of the Commissioner of  
 the General Land Office by establishing base lines for the block to which this survey belongs; that the limits,  
 boundaries and corners, with the marks, natural and artificial, are truly described in the foregoing Plat and Field  
 Notes.

Surveyed..... day of September 1900.

A. H. Parker  
 State Surveyor for the State of Texas.


The State of Texas,

Culberson  
El Paso County, Survey  
 or..... District, No. 21  
 Blk. 79

FIELD NOTES of a survey of 640

acres of land made for the Public Free School Fund  
 by virtue of an Act of the First Called Session of  
 the Twenty-Sixth Legislature, approved February 23,  
 1900, providing for the survey and sale of the  
 unsurveyed school land. Said land is situated in



Magnetic Variation..... 11°15'

Angle..... from Polaris in..... Elongation

..... Culberson County, aboutas survey No. 22 in Block No. 79

BEGINNING AT the N. E. corner of survey No. 21; thence S. 1900 vrs. to  
the S. E. corner of survey No. 21; thence E. 1900 vrs.; thence N.  
1900 vrs.; thence W. 1900 vrs. (Good grass land)

..... to the place of beginning

Marsilina AbeitaPablo Berela

Chain Carriers

I, A. H. Parker, State Surveyor for the State of Texas, do hereby  
 certify that the foregoing survey was made by me according to law under the direction of the Commissioner of  
 the General Land Office by establishing base lines for the block to which this survey belongs; that the limits,  
 boundaries and corners, with the marks, natural and artificial, are truly described in the foregoing Plat and Field  
 Notes.

Surveyed..... day of September 1900.

A. H. Parker  
 State Surveyor for the State of Texas.

The State of Texas,

Culberson  
El Paso County,

or..... District,


Survey

No. 22Blk. 79FIELD NOTES of a survey of 640

acres of land made for the Public Free School Fund  
 by virtue of an Act of the First Called Session of  
 the Twenty-Sixth Legislature, approved February 23,  
 1900, providing for the survey and sale of the  
 unsurveyed school land. Said land is situated in

19 S. 45 E. Van Horn  
55 miles S. 45 E. from center of County, and known



Magnetic Variation 11°15'

Angle \_\_\_\_\_ from Polaris in \_\_\_\_\_ Elongation \_\_\_\_\_

Culberson 19 562 E Van Horn  
El Paso County, about 55 miles S. 45 E. from center of County, and known  
 as survey No. 23 in Block No. 79

BEGINNING AT the N. E. corner of survey No. 22; thence S. 1900 vrs. to  
the S. E. corner of survey No. 22; thence E. 1900 vrs.; thence N.  
1900 vrs.; thence W. 1900 vrs. (Good grass land)

\_\_\_\_\_ to the place of beginning

Marsilina AbeitaPablo Berela

} Chain Carriers

I, A. H. Parker, State Surveyor for the State of Texas, do hereby  
 certify that the foregoing survey was made by me according to law under the direction of the Commissioner of  
 the General Land Office by establishing base lines for the block to which this survey belongs; that the limits,  
 boundaries and corners, with the marks, natural and artificial, are truly described in the foregoing Plat and Field  
 Notes.

Surveyed \_\_\_\_\_ day of September 1900.

A. H. Parker  
 State Surveyor for the State of Texas.

The State of Texas,

Culberson  
El Paso

County,


or \_\_\_\_\_ District,

Survey

No. 23Blk. 79FIELD NOTES of a survey of 640

acres of land made for the Public Free School Fund  
 by virtue of an Act of the First Called Session of  
 the Twenty-Sixth Legislature, approved February 23,  
 1900, providing for the survey and sale of the  
 unsurveyed school land. Said land is situated in





Magnetic Variation 11°15'

Angle from Polaris in Elongation

Culberson 20 56° E Van Horn  
El Paso County, about 55 miles 6.45 E. from center of County, and known  
 as survey No. 24 in Block No. 79

BEGINNING AT the N. E. corner of survey No. 23; thence S. 1900 vrs. to  
the S. E. corner of survey No. 23; thence E. 12x2 2340 vrs. to the  
W. line of survey No. 43, Tsp. No. 9, Block 62, T. & P. Ry. Co.;  
thence N. 1900 vrs. to the S. E. corner of survey No. 13; thence W.  
2340 vrs. (Good grass land)

to the place of beginning

Marsilina Abeita

Pablo Berela

} Chain Carriers

I, A. H. Parker, State Surveyor for the State of Texas, do hereby  
 certify that the foregoing survey was made by me according to law under the direction of the Commissioner of  
 the General Land Office by establishing base lines for the block to which this survey belongs; that the limits,  
 boundaries and corners, with the marks, natural and artificial, are truly described in the foregoing Plat and Field  
 Notes.

Surveyed September day of September 1900.

A. H. Parker  
 State Surveyor for the State of Texas.


The State of Texas,

Culberson  
El Paso County, Survey  
 or \_\_\_\_\_ District, No. 24  
 Blk. 79

FIELD NOTES of a survey of 787

acres of land made for the Public Free School Fund  
 by virtue of an Act of the First Called Session of  
 the Twenty-Sixth Legislature, approved February 23,  
 1900, providing for the survey and sale of the  
 unsurveyed school land. Said land is situated in





The State of Texas,

*Culberson*  
~~El Paso~~ County, Survey No. 1  
 or District, Blk. 80

FIELD NOTES of a survey of 787

acres of land made for the Public Free School Fund  
 by virtue of an Act of the First Called Session of  
 the Twenty-Sixth Legislature, approved February 23,  
 1900, providing for the survey and sale of the  
 unsurveyed school land. Said land is situated in

Magnetic Variation 11°15'

Angle from Polaris in Elongation

*Culberson*  
~~El Paso~~ County, about 55.49 miles S. 85° E. from *Van Horn* center of County, and known  
 as survey No. 1 in Block No. 80

BEGINNING AT in the W. line of survey No. 43, Tsp. No. 8, Block 62, T. &  
P. Ry. Co.; thence W. 2340 vrs. to the S. W. corner of survey No. 24,  
Block 81; thence E. 1900 vrs.; thence E. 2340 vrs. to the E. line  
of survey No. 6, Tsp. No. 9, Block 62, T. & P. Ry. Co.; thence N.  
1900 vrs. (Good grass land)

*136724*  
 CORRECT ON MAP FOR 787 ACRES  
 6/5/52 VES  
*Patented 6-5-52*  
*Robinson*

to the place of beginning

Marsilina AbeitaPablo Berela


Chain Carriers

I, A. H. Parker, State Surveyor for the State of Texas, do hereby  
 certify that the foregoing survey was made by me according to law under the direction of the Commissioner of  
 the General Land Office by establishing base lines for the block to which this survey belongs; that the limits,  
 boundaries and corners, with the marks, natural and artificial, are truly described in the foregoing Plat and Field  
 Notes.

Surveyed September day of 1900.

*A. H. Parker*  
 State Surveyor for the State of Texas.





The State of Texas,

*Culberson*~~El Paso~~

County,

or

District,

Survey

No. *2*Blk. *80*FIELD NOTES of a survey of *640*

acres of land made for the Public Free School Fund  
by virtue of an Act of the First Called Session of  
the Twenty-Sixth Legislature, approved February 23,  
1900, providing for the survey and sale of the  
unsurveyed school land. Said land is situated in

Magnetic Variation *11°15'*

Angle from Polaris in Elongation

*Culberson*~~El Paso~~

County, about

*18*

miles

*85°*

S. 50 E.

*Van Horn*

from center of County, and known

as survey No. *2* in Block No. *80*

BEGINNING AT the N. W. corner of survey No. 1; thence S. 1900 vrs. to  
the S. W. corner of survey No. 1; thence W. 1900 vrs.; thence N.  
1900 vrs. to the S. W. corner of survey No. 23, Block *81*; thence E.  
1900 vrs. (Good grass land)

*136725*  
CORRECT ON MAP FOR *640* ACRES  
*6/5/52*  
*Patented*  
*6-5-52*  
*Stohrman*

to the place of beginning

*Marsilina Abeita**Pablo Berela*

Chain Carriers

I, *A. H. Parker*, State Surveyor for the State of Texas, do hereby  
certify that the foregoing survey was made by me according to law under the direction of the Commissioner of  
the General Land Office by establishing base lines for the block to which this survey belongs; that the limits,  
boundaries and corners, with the marks, natural and artificial, are truly described in the foregoing Plat and Field  
Notes.

Surveyed day of *September* 1900.

*A. H. Parker*  
State Surveyor for the State of Texas.



The State of Texas,

71

El Paso

County,

Survey

No. 3

or

District,

Block 80FIELD NOTES of a survey of 640

acres of land made for the Public Free School Fund  
by virtue of an Act of the First Called Session of  
the Twenty-Sixth Legislature, approved February 23,  
1900, providing for the survey and sale of the  
unsurveyed school land. Said land is situated in

Magnetic Variation 11° 15'

Angle from Polaris in Elongation

CulbersonEl Paso

County, about

5516 milesS. 80° E.from Van Horn

center of County, and known

as survey No. 3 in Block No. 80

BEGINNING AT the N. W. corner of survey No. 2; thence S. 1900 vrs. to

the S. W. corner of survey No. 2; thence W. 1900 vrs; thence N.

1900 vrs. to the S. W. corner of survey No. 22, Block 81; thence E.

1900 vrs. (Good grass land)

Patented  
4-15-69  
vol 26-13  
Lamm

*[Handwritten signature]*

96493  
CORRECT ON MAP FOR 640 ACRES  
11-12-68 YES

to the place of beginning

Marsilina AbeitaPablo Berela


Chain Carriers

I, A. H. Parker, State Surveyor for the State of Texas, do hereby  
certify that the foregoing survey was made by me according to law under the direction of the Commissioner of  
the General Land Office by establishing base lines for the block to which this survey belongs; that the limits,  
boundaries and corners, with the marks, natural and artificial, are truly described in the foregoing Plat and Field  
Notes.

Surveyed day of September 1900.

*[Signature]*  
State Surveyor for the State of Texas.





The State of Texas,

Survey

El Paso

County,

No. 4

or

District,

Blk. 80FIELD NOTES of a survey of 640

acres of land made for the Public Free School Fund  
by virtue of an Act of the First Called Session of  
the Twenty-Sixth Legislature, approved February 23,  
1900, providing for the survey and sale of the  
unsurveyed school land. Said land is situated in

Magnetic Variation 11° 15'

Angle from Polaris in Elongation

Culberson  
El Paso

County, about

16  
55

miles

S. 50 E.

from center of County, and known

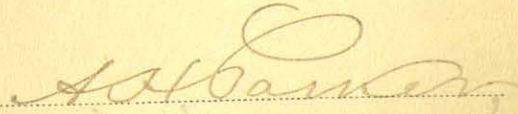
as survey No. 4 in Block No. 80BEGINNING AT the N. W. corner of survey No. 3; thence S. 1900 vrs. tothe S. W. corner of survey No. 3; thence W. 1900 vrs.; thence N.1900 vrs. to the S. W. corner of survey No. 21; Block 81; thence E.1900 vrs. (Good grass land)

to the place of beginning

Marsilina AneitaPablo Berela

Chain Carriers

I, A. H. Parker, State Surveyor for the State of Texas, do hereby  
certify that the foregoing survey was made by me according to law under the direction of the Commissioner of  
the General Land Office by establishing base lines for the block to which this survey belongs; that the limits,  
boundaries and corners, with the marks, natural and artificial, are truly described in the foregoing Plat and Field  
Notes.

Surveyed day of September 1900.
  
State Surveyor for the State of Texas.



## FIELD NOTES.

Survey No. ....

Block No. ....

County. ....

Filed in Land Office this the ..... day


of ..... 190.....

Commissioner.

*Patented July 16, 1926.  
No. 182, Vol. 30A.*

*Piereson*





The State of Texas,

Survey  
 No. 5  
 Blk. 80

County,  
 or District,

FIELD NOTES of a survey of 640

acres of land made for the Public Free School Fund  
 by virtue of an Act of the First Called Session of  
 the Twenty-Sixth Legislature, approved February 23,  
 1900, providing for the survey and sale of the  
 unsurveyed school land. Said land is situated in

Magnetic Variation 11° 15'

Angle from Polaris in Elongation

El Paso County, about 15 miles S. 50 E. from center of County, and known  
 as survey No. 5 in Block No. 80

BEGINNING AT the N. W. corner of survey No. 4; thence S. 1900 vrs. to  
 the S. W. corner of survey No. 4; thence W. 1900 vrs.; thence N.  
 1900 vrs. to the S. W. corner of survey No. 20, Block 81; thence E.  
 1900 vrs. (Good grass land)

to the place of beginning

Marsilina Abeita

Pablo Berela

Chain Carriers

I, A. H. Parker, State Surveyor for the State of Texas, do hereby  
 certify that the foregoing survey was made by me according to law under the direction of the Commissioner of  
 the General Land Office by establishing base lines for the block to which this survey belongs; that the limits,  
 boundaries and corners, with the marks, natural and artificial, are truly described in the foregoing Plat and Field  
 Notes.

Surveyed day of September 1900.

State Surveyor for the State of Texas.




FIELD NOTES.

Survey No. ....  
Block No. ....  
County. ....  
Filed in Land Office this the ..... day  
of ..... 190.....  
Commissioner.

Patented July 16, 1926.  
No. 183, Vol. 30 A.

Pierson





The State of Texas,

El Paso County,

or \_\_\_\_\_ District,

Survey

No. 6Blk. 80FIELD NOTES of a survey of 640

acres of land made for the Public Free School Fund by virtue of an Act of the First Called Session of the Twenty-Sixth Legislature, approved February 23, 1900, providing for the survey and sale of the unsurveyed school land. Said land is situated in

Magnetic Variation 11° 15'

Angle \_\_\_\_\_ from Polaris in \_\_\_\_\_ Elongation \_\_\_\_\_

El Paso County, about 55 miles S. 50 E. from center of County, and known as survey No. 6 in Block No. 80

BEGINNING AT the N. W. corner of survey No. 5; thence W. 1900 vrs. to the S. E. line of State University Lands Block 48 from which the S. E. corner of said Block 48 bears S. 918 vrs.; thence S. 1900 vrs. to the N. W. corner of survey No. 7 in the E. line of Public School Land Block 65; thence E. 1900 vrs.; thence N. 1900 vrs. (Good grass Land)

to the place of beginning

Marsilina AbeitaPablo Berela

Chain Carriers

I, A. H. Parker, State Surveyor for the State of Texas, do hereby certify that the foregoing survey was made by me according to law under the direction of the Commissioner of the General Land Office by establishing base lines for the block to which this survey belongs; that the limits, boundaries and corners, with the marks, natural and artificial, are truly described in the foregoing Plat and Field Notes.

Surveyed \_\_\_\_\_ day of September 1900.

A. H. Parker  
State Surveyor for the State of Texas.



## FIELD NOTES.

Survey No. ....

Block No. ....

County. ....

Filed in Land Office this the ..... day


of ..... 190.....

Commissioner. ....

*Patented July 16, 1926,  
No. 184, Vol. 30A.*

*Pierson*





The State of Texas,

Survey

El Paso County,No. 7

or \_\_\_\_\_ District,

Blk. 80FIELD NOTES of a survey of 640

acres of land made for the Public Free School Fund  
by virtue of an Act of the First Called Session of  
the Twenty-Sixth Legislature, approved February 23,  
1900, providing for the survey and sale of the  
unsurveyed school land. Said land is situated in

Magnetic Variation 11°15'

Angle \_\_\_\_\_ from Polaris in \_\_\_\_\_ Elongation

El Paso County, about 55 miles S. 50 E. from center of County, and known

as survey No. 7 in Block No. 80BEGINNING AT the S. W. corner of survey No. 6; thence E. 1900 vrs. tothe S. E. corner of survey No. 6; thence S. 1900 vrs.; thence W.1900 vrs. to the E. line of Public School Land Block No. 65; thence N.1900 vrs. (Good grass land)

to the place of beginning

Marsilina AbeitaPablo Berela

Chain Carriers

I, A. H. Parker, State Surveyor for the State of Texas, do hereby  
certify that the foregoing survey was made by me according to law under the direction of the Commissioner of  
the General Land Office by establishing base lines for the block to which this survey belongs; that the limits,  
boundaries and corners, with the marks, natural and artificial, are truly described in the foregoing Plat and Field  
Notes.

Surveyed \_\_\_\_\_ day of September 1900.

A. H. Parker  
State Surveyor for the State of Texas.



## FIELD NOTES.

Survey No. ....

Block No. ....

County. ....

Filed in Land Office this the ..... day


of ..... 190 .....

Commissioner.

*Patented July 16, 1926.  
No. 185, 707 30 A.*

*Pierson*





The State of Texas,

El Paso County,

or District,

Survey

No. 8

Blk. 80

FIELD NOTES of a survey of 640

acres of land made for the Public Free School Fund  
by virtue of an Act of the First Called Session of  
the Twenty-Sixth Legislature, approved February 23,  
1900, providing for the survey and sale of the  
unsurveyed school land. Said land is situated in

Magnetic Variation 11° 15'

Angle from Polaris in Elongation

El Paso County, about 55 miles S. 50 E. from center of County, and known

as survey No. 8 in Block No. 80

BEGINNING AT the N. E. corner of survey No. 7; thence S. 1900 vrs. to

the S. E. corner of survey No. 7; thence E. 1900 vrs.; thence N.

1900 vrs.; thence W. 1900 vrs.; (Good grass land)

to the place of beginning

Marsilina Abeita

Pablo Berela

Chain Carriers

I, A. H. Parker, State Surveyor for the State of Texas, do hereby

certify that the foregoing survey was made by me according to law under the direction of the Commissioner of  
the General Land Office by establishing base lines for the block to which this survey belongs; that the limits,  
boundaries and corners, with the marks, natural and artificial, are truly described in the foregoing Plat and Field  
Notes.

Surveyed day of September 1900.

*A. H. Parker*  
State Surveyor for the State of Texas.



FIELD NOTES.

Survey No. ....

Block No. ....

County. ....

Filed in Land Office this the ..... day


of ..... 190.....

Commissioner.

Patented July 16, 1926.  
No. 186, Vol. 30A.

*Pierson*





The State of Texas,

El Paso County,

or \_\_\_\_\_ District,

Survey

No. 9Blk. 80FIELD NOTES of a survey of 640

acres of land made for the Public Free School Fund  
by virtue of an Act of the First Called Session of  
the Twenty-Sixth Legislature, approved February 23,  
1900, providing for the survey and sale of the  
unsurveyed school land. Said land is situated in

Magnetic Variation 11° 15'

Angle \_\_\_\_\_ from Polaris in \_\_\_\_\_ Elongation

El Paso County, about 55 miles S. 50 E. from center of County, and known

as survey No. 9 in Block No. 80BEGINNING AT the N. E. corner of survey No. 8; thence S. 1900 vrs. tothe S. E. corner of survey No. 8; thence E. 1900 vrs.; thence N.1900 vrs.; thence W. 1900 vrs. (Good grass land)

\_\_\_\_\_ to the place of beginning

Marsilina AbeitaPablo Berela

Chain Carriers

I, A. H. Parker, State Surveyor for the State of Texas, do hereby  
certify that the foregoing survey was made by me according to law under the direction of the Commissioner of  
the General Land Office by establishing base lines for the block to which this survey belongs; that the limits,  
boundaries and corners, with the marks, natural and artificial, are truly described in the foregoing Plat and Field  
Notes.

Surveyed \_\_\_\_\_ day of September 1900.

A. H. Parker  
State Surveyor for the State of Texas.



## FIELD NOTES.

Survey No. ....

Block No. ....

County. ....

Filed in Land Office this the ..... day


of ..... 190

Commissioner.

Patented July 16, 1926.  
No. 187, Vol. 30A.

Pierson





The State of Texas,

*Culberson*  
~~El Paso~~ County, Survey  
 or District, No. 10  
 Blk. 80

FIELD NOTES of a survey of 640

acres of land made for the Public Free School Fund  
 by virtue of an Act of the First Called Session of  
 the Twenty-Sixth Legislature, approved February 23,  
 1900, providing for the survey and sale of the  
 unsurveyed school land. Said land is situated in

Magnetic Variation 11°15'

Angle..... from Polaris in..... Elongation

*Culberson*  
~~El Paso~~ County, about 17 miles S. 80° E. from center of County, and known  
 as survey No. 10 in Block No. 80

BEGINNING AT the N. E. corner of survey No. 9; thence S. 1900 vrs. to  
the S. E. corner of survey No. 9; thence E. 1900 vrs. .; thence N.  
1900 vrs.; thence W. 1900 vrs. (Good grass land)

*136726*  
 CORRECT ON MAP FOR 640 ACRES  
*6/3/52 VES*  
*Patented*  
*6-5-52*  
*Chas. H. Parker*

to the place of beginning

Marsilina AboitaPablo Berela


Chain Carriers

I, A. H. Parker, State Surveyor for the State of Texas, do hereby  
 certify that the foregoing survey was made by me according to law under the direction of the Commissioner of  
 the General Land Office by establishing base lines for the block to which this survey belongs; that the limits,  
 boundaries and corners, with the marks, natural and artificial, are truly described in the foregoing Plat and Field  
 Notes.

Surveyed..... day of September 1900.

*A. H. Parker*  
 State Surveyor for the State of Texas.





The State of Texas,

*Culberson*  
~~El Paso~~ County, Survey No. 11  
 or District, Blk. 80

FIELD NOTES of a survey of 640

acres of land made for the Public Free School Fund  
 by virtue of an Act of the First Called Session of  
 the Twenty-Sixth Legislature, approved February 23,  
 1900, providing for the survey and sale of the  
 unsurveyed school land. Said land is situated in

Magnetic Variation 11°15'

Angle..... from Polaris in..... Elongation

*Culberson*  
~~El Paso~~ County, about 18 miles 80° *Van Horn*  
55 miles S. 50 E. from center of County, and known  
 as survey No. 11 in Block No. 80

BEGINNING AT the N. E. corner of survey No. 10; thence S. 1900 vrs. to  
the S. E. corner of survey No. 10; thence E. 1900 vrs.; thence N.  
1900 vrs.; thence W. 1900 vrs. (Good grass land)

*136727*  
 CORRECT ON MAP FOR 640 ACRES  
6/5/52  
*Patented*  
6-5-52  
*Robinson*

to the place of beginning

Marsilina AbeitaPablo Berela

Chain Carriers


I, A. H. Parker, State Surveyor for the State of Texas, do hereby  
 certify that the foregoing survey was made by me according to law under the direction of the Commissioner of  
 the General Land Office by establishing base lines for the block to which this survey belongs; that the limits,  
 boundaries and corners, with the marks, natural and artificial, are truly described in the foregoing Plat and Field

Notes.

Surveyed..... day of September 1900.

*A. H. Parker*  
 State Surveyor for the State of Texas.





The State of Texas,

71

*Culberson*  
El Paso County, Survey No. 12  
 or District, Blk. 80

FIELD NOTES of a survey of 787

acres of land made for the Public Free School Fund  
 by virtue of an Act of the First Called Session of  
 the Twenty-Sixth Legislature, approved February 23,  
 1900, providing for the survey and sale of the  
 unsurveyed school land. Said land is situated in

Magnetic Variation 11°15'

Angle from Polaris in Elongation

*Culberson*  
El Paso County, about 55 miles S. 82° E. from center of County, and known  
 as survey No. 12 in Block No. 80

BEGINNING AT the N. E. corner of survey No. 11; thence S. 1900 vrs. to  
the S. E. corner of survey No. 11; thence E. 19 2340 vrs. to the W.  
line of survey No. 7, Tsp. No. 9, Block 62, T. & P. Ry. Co.; thence N.  
1900 vrs. to the S. E. corner of survey No. 1; thence W. 2340 vrs.  
(Good grass land)

136728  
 CORRECT ON MAP FOR 787 ACRES  
6/5/52 VES  
*Patented*  
6-5-52  
*Stokesean*

to the place of beginning

Marsilina AbeitaPablo Berela


Chain Carriers

I, A. H. Parker, State Surveyor for the State of Texas, do hereby  
 certify that the foregoing survey was made by me according to law under the direction of the Commissioner of  
 the General Land Office by establishing base lines for the block to which this survey belongs; that the limits,  
 boundaries and corners, with the marks, natural and artificial, are truly described in the foregoing Plat and Field  
 Notes.

Surveyed September day of 1900.

*A. H. Parker*  
 State Surveyor for the State of Texas.





Magnetic Variation 11°15'

Angle.....from Polaris in.....Elongation

Culberson  
El Paso County, about 19 miles S. 78° E. from center of County, and known  
as survey No. 13 in Block No. 80

BEGINNING AT the S. E. corner of survey No. 12; thence W. 2340 vrs. to  
the S. W. corner of survey No. 12; thence S. 1900 vrs.; thence E.  
2340 vrs. to the W. line of Survey No. 18, Tsp. No. 9, Block 62, T. &  
P. Ry. Co.; thence N. 1900 vrs. (Good grass land)

136729  
CORRECT ON MAP FOR 707 ACRES  
6/5/52  
Patented  
6-5-52  
Robertson

.....to the place of beginning


Marsilina Abeita }  
Pablo Berela } Chain Carriers

I, A. H. Parker, State Surveyor for the State of Texas, do hereby  
certify that the foregoing survey was made by me according to law under the direction of the Commissioner of  
the General Land Office by establishing base lines for the block to which this survey belongs; that the limits,  
boundaries and corners, with the marks, natural and artificial, are truly described in the foregoing Plat and Field  
Notes.

Surveyed.....day of September 1900.

A. H. Parker  
State Surveyor for the State of Texas.





The State of Texas,

*Culberson*  
~~El Paso~~ County, Survey No. 14  
 or District, Blk. 80

FIELD NOTES of a survey of 640

acres of land made for the Public Free School Fund  
 by virtue of an Act of the First Called Session of  
 the Twenty-Sixth Legislature, approved February 23,  
 1900, providing for the survey and sale of the  
 unsurveyed school land. Said land is situated in

Magnetic Variation 11° 15'

Angle..... from Polaris in..... Elongation

*Culberson*  
~~El Paso~~ County, about 18 miles S. 80 E. 18° from center of County, and known  
 as survey No. 14 in Block No. 80

BEGINNING AT the N. W. corner of survey No. 13; thence S. 1900 vrs. to  
the S. W. corner of survey No. 13; thence W. 1900 vrs.; thence N.  
1900 vrs.; thence E. 1900 vrs. (Good grass land)

136730  
 CORRECT ON MAP FOR 640 ACRES  
6/5/52  
*Patterson*  
6-5-52  
*Robertson*

to the place of beginning

Marsilina AbeitaPablo Berela


Chain Carriers

I, A. H. Parker, State Surveyor for the State of Texas, do hereby  
 certify that the foregoing survey was made by me according to law under the direction of the Commissioner of  
 the General Land Office by establishing base lines for the block to which this survey belongs; that the limits,  
 boundaries and corners, with the marks, natural and artificial, are truly described in the foregoing Plat and Field  
 Notes.

Surveyed..... day of September 1900.

*A. H. Parker*  
 State Surveyor for the State of Texas.





The State of Texas,

*Culberson*  
~~El Paso~~ County, Survey No. 15  
 or District, Blk. 80

FIELD NOTES of a survey of 640

acres of land made for the Public Free School Fund  
 by virtue of an Act of the First Called Session of  
 the Twenty-Sixth Legislature, approved February 23,  
 1900, providing for the survey and sale of the  
 unsurveyed school land. Said land is situated in

Magnetic Variation 11°15'

Angle from Polaris in Elongation

*Culberson*  
~~El Paso~~ County, about 55 miles 77° S. 50 E. *Van Horn*  
 as survey No. 15 in Block No. 80

BEGINNING AT the N. W. corner of survey No. 14; thence S. 1900 vrs. to  
 the S. W. corner of survey No. 14; thence W. 1900 vrs.; thence N.  
 1900 vrs.; thence E. 1900 vrs. (Good grass land)

136731  
 CORRECT ON MAP FOR 640 ACRES  
 6/5/52 VES  
*Robertson*  
 6-5-52

to the place of beginning

Marsilina AbeitaPablo Berela


Chain Carriers

I, A. H. Parker, State Surveyor for the State of Texas, do hereby  
 certify that the foregoing survey was made by me according to law under the direction of the Commissioner of  
 the General Land Office by establishing base lines for the block to which this survey belongs; that the limits,  
 boundaries and corners, with the marks, natural and artificial, are truly described in the foregoing Plat and Field  
 Notes.

Surveyed day of September 1900.

*A. H. Parker*  
 State Surveyor for the State of Texas.





The State of Texas,

El Paso County,

or District,

Survey

No. 16

Blk. 80

FIELD NOTES of a survey of 640

acres of land made for the Public Free School Fund  
by virtue of an Act of the First Called Session of  
the Twenty-Sixth Legislature, approved February 23,  
1900, providing for the survey and sale of the  
unsurveyed school land. Said land is situated in

Magnetic Variation 11°15'

Angle from Polaris in Elongation

El Paso County, about 55 miles S. 50 E. from center of County, and known  
as survey No. 16 in Block No. 80

BEGINNING AT the N. W. corner of survey No. 15; thence S. 1900 vrs. to  
the S. W. corner of survey No. 15; thence W. 1900 vrs.; thence N.  
1900 vrs.; thence E. 1900 vrs. (Good grass land)

to the place of beginning

Marsilina Abeita

Pablo Berela

Chain Carriers

I, A. H. Parker, State Surveyor for the State of Texas, do hereby  
certify that the foregoing survey was made by me according to law under the direction of the Commissioner of  
the General Land Office by establishing base lines for the block to which this survey belongs; that the limits,  
boundaries and corners, with the marks, natural and artificial, are truly described in the foregoing Plat and Field  
Notes.

Surveyed day of September 1900.

State Surveyor for the State of Texas.



## FIELD NOTES.

Survey No. ....

Block No. ....

County. ....


Filed in Land Office this the ..... day

of ..... 190.....

Commissioner.

*Patented July 16, 1926,  
No. 188, Vol. 30 A. Pierson*





The State of Texas,

Survey

El Paso County,

No. 17

or District,

Blk. 80

FIELD NOTES of a survey of 640

acres of land made for the Public Free School Fund  
by virtue of an Act of the First Called Session of  
the Twenty-Sixth Legislature, approved February 23,  
1900, providing for the survey and sale of the  
unsurveyed school land. Said land is situated in

Magnetic Variation 11°15'

Angle from Polaris in Elongation

El Paso County, about 65 miles S. 50 E. from center of County, and known  
as survey No. 17 in Block No. 80

BEGINNING AT the N. W. corner of survey No. 16; thence S. 1900 vrs. to

the S. W. corner of survey No. 16; thence W. 1900 vrs.; thence N.

1900 vrs.; thence N.E. 1900 vrs. (Good grass land)

to the place of beginning

Marsilina Abaita

Pablo Berela

Chain Carriers

I, A. H. Parker, State Surveyor for the State of Texas, do hereby  
certify that the foregoing survey was made by me according to law under the direction of the Commissioner of  
the General Land Office by establishing base lines for the block to which this survey belongs; that the limits,  
boundaries and corners, with the marks, natural and artificial, are truly described in the foregoing Plat and Field  
Notes.

Surveyed day of September 1900.

State Surveyor for the State of Texas.



## FIELD NOTES.

Survey No. ....

Block No. ....

County. ....

Filed in Land Office this the ..... day


of ..... 190 .....

Commissioner. ....

*Patented July 16, 1926.  
no. 189, vol. 30 A.*

*Pierson*





The State of Texas,

Survey

El Paso County,No. 18

or District,

Blk. 30FIELD NOTES of a survey of 640

acres of land made for the Public Free School Fund  
by virtue of an Act of the First Called Session of  
the Twenty-Sixth Legislature, approved February 23,  
1900, providing for the survey and sale of the  
unsurveyed school land. Said land is situated in

Magnetic Variation 11°15'

Angle from Polaris in Elongation

El Paso County, about 14 miles S. 75° E. from center of County, and known  
as survey No. 18 in Block No. 30

BEGINNING AT the N. W. corner of survey No. 17; thence S. 1900 vrs. to  
the S. W. corner of survey No. 17; thence W. 1900 vrs. to the E. line  
of Public School Land Block No. 65; thence E. 1900 vrs. to the S. W.  
corner of survey No. 7; thence E. 1900 vrs. (Good grass land)

to the place of beginning

Marsilina AbeitaPablo Berela

Chain Carriers

I, A. H. Parker, State Surveyor for the State of Texas, do hereby  
certify that the foregoing survey was made by me according to law under the direction of the Commissioner of  
the General Land Office by establishing base lines for the block to which this survey belongs; that the limits,  
boundaries and corners, with the marks, natural and artificial, are truly described in the foregoing Plat and Field  
Notes.

Surveyed day of September 1900.

A. H. Parker  
State Surveyor for the State of Texas.



## FIELD NOTES.

Survey No. ....

Block No. ....

County. ....

Filed in Land Office this the ..... day


of ..... 190 .....

Commissioner. ....

*Patented July 16, 1926.  
No. 190, Vol. 30 A.*

*Piereson*





The State of Texas,

Survey

El Paso County,No. 19

or \_\_\_\_\_ District,

Blk. 80FIELD NOTES of a survey of 640

acres of land made for the Public Free School Fund  
by virtue of an Act of the First Called Session of  
the Twenty-Sixth Legislature, approved February 23,  
1900, providing for the survey and sale of the  
unsurveyed school land. Said land is situated in

Magnetic Variation 11° 15'

Angle \_\_\_\_\_ from Polaris in \_\_\_\_\_ Elongation

Culberson  
El Paso County, about 65 miles S. 70° E. from center of County, and known  
as survey No. 19 in Block No. 80

BEGINNING AT the S. W. corner of survey No. 18; thence E. 1900 vrs. to  
the S. E. corner of survey No. 18; thence S. 1900 vrs.; thence W.  
1900 vrs. to the E. line of Public School Land Block No. 65; thence N.  
1900 vrs. (Good grass land)

to the place of beginning

Marsilina AbeitaPablo Berela

Chain Carriers

I, A. H. Parker, State Surveyor for the State of Texas, do hereby  
certify that the foregoing survey was made by me according to law under the direction of the Commissioner of  
the General Land Office by establishing base lines for the block to which this survey belongs; that the limits,  
boundaries and corners, with the marks, natural and artificial, are truly described in the foregoing Plat and Field  
Notes.

Surveyed \_\_\_\_\_ day of September 1900.

A. H. Parker  
State Surveyor for the State of Texas.



## FIELD NOTES.

Survey No. ....

Block No. ....


County. ....

Filed in Land Office this the ..... day  
of ..... 190.....

Commissioner. ....

*Patented July 16, 1926.  
No. 191, Vol. 30A.  
Piereson*





The State of Texas,

Culberson  
~~El Paso~~ County, Survey No. 20  
 or District, Blk. 80

FIELD NOTES of a survey of 640

acres of land made for the Public Free School Fund  
 by virtue of an Act of the First Called Session of  
 the Twenty-Sixth Legislature, approved February 23,  
 1900, providing for the survey and sale of the  
 unsurveyed school land. Said land is situated in

Magnetic Variation 11°15'

Angle from Polaris in Elongation

Culberson  
~~El Paso~~ County, about 15 miles S. 70° E. from Van Horn  
 as survey No. 20 in Block No. 80

BEGINNING AT the N. E. corner of survey No. 19; thence S. 1900 vrs. to

the S. E. corner of survey No. 19; thence E. 1900 vrs.; thence N.

1900 vrs.; thence W. 1900 vrs. (Good grass land)

Patented  
 August 15, 1966  
 Lamm

102833  
 102833  
 CORRECT ON MAP FOR 640 ACRES  
 8-2-66 VES

to the place of beginning

Marsilina ABeita

Pablo Berela


Chain Carriers

I, A. H. Parker, State Surveyor for the State of Texas, do hereby  
 certify that the foregoing survey was made by me according to law under the direction of the Commissioner of  
 the General Land Office by establishing base lines for the block to which this survey belongs; that the limits,  
 boundaries and corners, with the marks, natural and artificial, are truly described in the foregoing Plat and Field  
 Notes.

Surveyed day of September 1900.

State Surveyor for the State of Texas.





The State of Texas,

El Paso County,

or \_\_\_\_\_ District,

Survey

No. 21Blk 80FIELD NOTES of a survey of 640

acres of land made for the Public Free School Fund  
by virtue of an Act of the First Called Session of  
the Twenty-Sixth Legislature, approved February 23,  
1900, providing for the survey and sale of the  
unsurveyed school land. Said land is situated in

Magnetic Variation 11°15'

Angle \_\_\_\_\_ from Polaris in \_\_\_\_\_ Elongation

Culberson  
El Paso County, about 16 miles 72 Van Horn  
S. 50 E. from center of County, and known  
as survey No. 20 21 in Block No. 80

BEGINNING AT the N. E. corner of survey No. 20; thence S. 1900 vrs. to  
the S. E. corner of survey No. 20; thence E. 1900 vrs.; thence N.  
1900 vrs.; thence W. 1900 vrs.; (Good grass land)

\_\_\_\_\_ to the place of beginning

Marsilina AbeitaPablo Berela

Chain Carriers

I, A. H. Parker, State Surveyor for the State of Texas, do hereby  
certify that the foregoing survey was made by me according to law under the direction of the Commissioner of  
the General Land Office by establishing base lines for the block to which this survey belongs; that the limits,  
boundaries and corners, with the marks, natural and artificial, are truly described in the foregoing Plat and Field  
Notes.

Surveyed \_\_\_\_\_ day of September 1900.

A. H. Parker  
State Surveyor for the State of Texas.



## FIELD NOTES.

Survey No. ....

Block No. ....

County. ....

Filed in Land Office this the ..... day


of ..... 190.....

Commissioner.

Patented July 16, 1926.  
No. 192, Vol. 30 A.

*Piereson*





The State of Texas,

71

Culberson  
 El Paso County, Survey  
 No. 22  
 or District, Blk. 80

FIELD NOTES of a survey of 640

acres of land made for the Public Free School Fund  
 by virtue of an Act of the First Called Session of  
 the Twenty-Sixth Legislature, approved February 23,  
 1900, providing for the survey and sale of the  
 unsurveyed school land. Said land is situated in

Magnetic Variation 11°15'  
 Angle from Polaris in Elongation

Culberson  
 El Paso County, about 17 1/2 miles S. 50 E. Van Horn  
 as survey No. 22 in Block No. 80

BEGINNING AT the N. E. corner of survey No. 21; thence S. 1900 vrs. to  
 the S. E. corner of survey No. 21; thence E. 1900 vrs.; thence N.  
 1900 vrs.; thence W. 1900 vrs. (Good grass land)

136732  
 CORRECT ON MAP FOR 640 ACRES  
 6/5/52  
 Patented  
 6-5-52  
 Robinson

to the place of beginning

Marsilina Abeita

Pablo Berela

Chain Carriers

I, A. H. Parker, State Surveyor for the State of Texas, do hereby  
 certify that the foregoing survey was made by me according to law under the direction of the Commissioner of  
 the General Land Office by establishing base lines for the block to which this survey belongs; that the limits,  
 boundaries and corners, with the marks, natural and artificial, are truly described in the foregoing Plat and Field  
 Notes.

Surveyed day of September 1900.

State Surveyor for the State of Texas.



The State of Texas,

*Culberson*  
~~El Paso~~

County,

Survey

No. 23

or

District,

Blk. 80FIELD NOTES of a survey of 640

acres of land made for the Public Free School Fund  
by virtue of an Act of the First Called Session of  
the Twenty-Sixth Legislature, approved February 23,  
1900, providing for the survey and sale of the  
unsurveyed school land. Said land is situated in

Magnetic Variation 11° 15'

Angle from Polaris in Elongation

*Culberson*  
~~El Paso~~

County, about

18  
55miles S. 50 E.

from center of County, and known

as survey No. 23 in Block No. 80

BEGINNING AT the N. E. corner of survey No. 22; thence S. 1900 vrs. to

the S. E. corner of survey No. 22; thence E. 1900 vrs.; thence N.

1900 vrs.; thence W. 1900 vrs. (Good grass land)

136733  
CORRECT ON MAP FOR 640 ACRES  
6/5/52  
J. H. Parker  
6-5-52  
Robinson

to the place of beginning

Marsilina AbeitaPablo Berela


Chain Carriers

I, A. H. Parker, State Surveyor for the State of Texas, do hereby  
certify that the foregoing survey was made by me according to law under the direction of the Commissioner of  
the General Land Office by establishing base lines for the block to which this survey belongs; that the limits,  
boundaries and corners, with the marks, natural and artificial, are truly described in the foregoing Plat and Field  
Notes.

Surveyed day of September 1900.

*A. H. Parker*  
State Surveyor for the State of Texas.





The State of Texas,

*Culberson*  
~~El Paso~~ County, Survey No. 24  
 or District, Blk. 80

FIELD NOTES of a survey of 787

acres of land made for the Public Free School Fund  
 by virtue of an Act of the First Called Session of  
 the Twenty-Sixth Legislature, approved February 23,  
 1900, providing for the survey and sale of the  
 unsurveyed school land. Said land is situated in

Magnetic Variation 11° 15'

Angle from Polaris in Elongation

*Culberson*  
~~El Paso~~ County, about 1.9 miles 75° *Van Horn*  
S. 30 E. from center of County, and known  
 as survey No. 24 in Block No. 80

BEGINNING AT the N. E. corner of survey No. 23; thence S. 1900 vrs. to  
 the S. E. corner of survey No. 23; thence E. & 2340 vrs. to the W.  
 line of survey No. 19, Tsp. No. 9, Block 62, T. & P. Ry. Co.; thence  
 N. 1900 vrs. to the S. E. corner of survey No. 13; thence W. 2340  
 vrs. (Good grass land)

136734  
 CORRECT ON MAP FOR 187 ACRES  
 6/5/52 VES  
*Patented*  
 6-5-52  
*Adrian*

to the place of beginning

Marsilina AbeitaDablo Berela


Chain Carriers

I, A. H. Parker, State Surveyor for the State of Texas, do hereby  
 certify that the foregoing survey was made by me according to law under the direction of the Commissioner of  
 the General Land Office by establishing base lines for the block to which this survey belongs; that the limits,  
 boundaries and corners, with the marks, natural and artificial, are truly described in the foregoing Plat and Field  
 Notes.

Surveyed day of September 1900.

*A. H. Parker*  
 State Surveyor for the State of Texas.





The State of Texas,

El Paso County,

or District,

Survey

No. 1

Blk. 81

FIELD NOTES of a survey of 787

acres of land made for the Public Free School Fund  
by virtue of an Act of the First Called Session of  
the Twenty-Sixth Legislature, approved February 23,  
1900, providing for the survey and sale of the  
unsurveyed school land. Said land is situated in

Magnetic Variation 11°15'

Angle from Polaris in Elongation

El Paso County, about 50 miles S. 60 E. from center of County, and known  
as survey No. 1 in Block No. 81

BEGINNING AT in the W. line of survey No. 19, Tsp. No. 8, Block 62, T. &  
P. Ry. Co.; thence W. 2340; thence S. at 1584 vrs. T & P. Ry. track,  
at 1900 vrs. the N. W. corner of survey No. 12; thence E. 2340 vrs. to  
the W. line of survey No. 30, said Tsp. No. 8; thence N. at 521 vrs.  
T. & P. Ry. track, 1900 vrs. (Good grass land)

to the place of beginning

Marsilina Abeita

Pablo Berela


Chain Carriers

I, A. H. Parker, State Surveyor for the State of Texas, do hereby  
certify that the foregoing survey was made by me according to law under the direction of the Commissioner of  
the General Land Office by establishing base lines for the block to which this survey belongs; that the limits,  
boundaries and corners, with the marks, natural and artificial, are truly described in the foregoing Plat and Field  
Notes.

Surveyed day of September 1900.

*A. H. Parker*  
State Surveyor for the State of Texas.





The State of Texas,

El Paso County, Survey  
 or District, No. 2  
 Blk. 81

FIELD NOTES of a survey of ~~137~~ 640  
 acres of land made for the Public Free School Fund  
 by virtue of an Act of the First Called Session of  
 the Twenty-Sixth Legislature, approved February 23,  
 1900, providing for the survey and sale of the  
 unsurveyed school land. Said land is situated in

Magnetic Variation  $11^{\circ}15'$ 

Angle from Polaris in Elongation

El Paso County, about 50 miles S. 60 E. from center of County, and known  
 as survey No. 2 in Block No. 81

BEGINNING AT at the N. W. corner of survey No. 1; thence S. at 1584 vrs.

T. &amp; P. Ry. track, at 1900 vrs. the S. W. corner of survey No. 1;

thence W. 1900 vrs.; thence N. at 149 vrs. T. &amp; P. Ry. track, at 1900

vrs. the S. W. corner of survey No. 23, Block 82; thence E. 1900 vrs.

(Good grass land)

to the place of beginning


Marsilina Abeita

Pablo Berela


Chain Carriers

I, A. H. Parker, State Surveyor for the State of Texas, do hereby  
 certify that the foregoing survey was made by me according to law under the direction of the Commissioner of  
 the General Land Office by establishing base lines for the block to which this survey belongs; that the limits,  
 boundaries and corners, with the marks, natural and artificial, are truly described in the foregoing Plat and Field  
 Notes.

Surveyed day of September 1900.

  
 State Surveyor for the State of Texas.





The State of Texas,

El Paso County, Survey  
 or District, No. 3  
 Blk. 81

FIELD NOTES of a survey of 640  
 acres of land made for the Public Free School Fund  
 by virtue of an Act of the First Called Session of  
 the Twenty-Sixth Legislature, approved February 23,  
 1900, providing for the survey and sale of the  
 unsurveyed school land. Said land is situated in

Magnetic Variation 11° 15' 5"

Angle from Polaris in Elongation

El Paso County, about 50 miles S. 60 E. from center of County, and known  
 as survey No. 3 in Block No. 81

BEGINNING AT the N. W. corner of survey No. 2; thence S. at 1751 vrs.  
 T. & P. Ry. track, at 1900 vrs. the S. W. corner of survey No. 2;  
 thence W. at 1716 vrs. T. & P. Ry. track, at 1900 vrs. corner at a  
 point 16 vrs. N. of said T. & P. Ry. track and 21 vrs. E. of section  
 house at Plateau; thence N. 1900 vrs. to the S. W. corner of survey  
 No. 22, Block 82; thence E. 1900 vrs. (Good grass land)

to the place of beginning

Marsilina Abeita

Pablo Merela


Chain Carriers

I, A. H. Parker, State Surveyor for the State of Texas, do hereby  
 certify that the foregoing survey was made by me according to law under the direction of the Commissioner of  
 the General Land Office by establishing base lines for the block to which this survey belongs; that the limits,  
 boundaries and corners, with the marks, natural and artificial, are truly described in the foregoing Plat and Field  
 Notes.

Surveyed day of September 1900.

State Surveyor for the State of Texas.





The State of Texas,

Survey

El Paso County,

No. 4

or District,

Blk 81

FIELD NOTES of a survey of 640

acres of land made for the Public Free School Fund  
by virtue of an Act of the First Called Session of  
the Twenty-Sixth Legislature, approved February 23,  
1900, providing for the survey and sale of the  
unsurveyed school land. Said land is situated in

Magnetic Variation 11°15'

Angle from Polaris in Elongation

El Paso County, about 50 miles S. 60 E. from center of County, and known  
as survey No. 4 in Block No. 81

BEGINNING AT the N. W. corner of survey No. 3; thence S. 1900 vrs. to  
the S. W. corner of survey No. 3; thence W. 1900 vrs.; thence N.  
1900 vrs. to the S. W. corner of survey No. 21, Block 82; thence E.  
1900 vrs. (Good grass land)

to the place of beginning

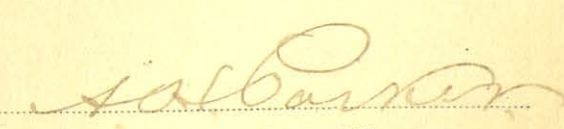
Marsilina Abeita

Pablo Berela

Chain Carriers

I, A. H. Parker, State Surveyor for the State of Texas, do hereby  
certify that the foregoing survey was made by me according to law under the direction of the Commissioner of  
the General Land Office by establishing base lines for the block to which this survey belongs; that the limits,  
boundaries and corners, with the marks, natural and artificial, are truly described in the foregoing Plat and Field  
Notes.

Surveyed day of September 1900.

  
State Surveyor for the State of Texas.



File 133766

CONNECT ON MAP FOR 640<sup>00</sup> ACRES  
4-2-74 J.E.M.

PATENTED 4/11/74

NO. 410 VOL. 41B

MAILED CO. CLK. 4/19/74

Wheeler

The State of Texas,

Culberson  
El Paso County,

or District,

Survey

No. 5

Blk. 81

FIELD NOTES of a survey of 640

acres of land made for the Public Free School Fund  
by virtue of an Act of the First Called Session of  
the Twenty-Sixth Legislature, approved February 23,  
1900, providing for the survey and sale of the  
unsurveyed school land. Said land is situated in

Magnetic Variation 11°15'

Angle from Polaris in Elongation

Culberson  
El Paso County, about 15 miles N 83° E Van Horn  
S. 60 E. from center of County, and known  
as survey No. 5 in Block No. 81

BEGINNING AT the N. W. corner of survey No. 4; thence S. 1900 vrs. to  
the S. W. corner of survey No. 4; thence W. 1900 vrs.; thence N.  
1900 vrs. to the S. W. corner of survey No. 20, Block 82; thence E.  
1900 vrs. (Good grass land)

to the place of beginning

Marsilina Abeita

Pablo Berela

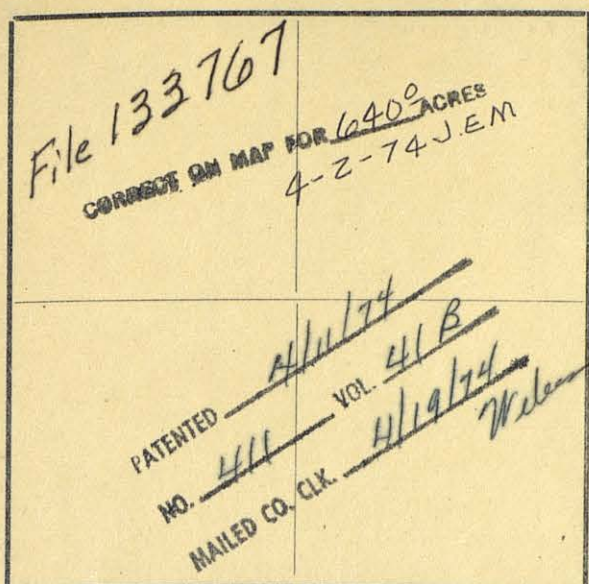
Chain Carriers

I, A. H. Parker, State Surveyor for the State of Texas, do hereby  
certify that the foregoing survey was made by me according to law under the direction of the Commissioner of  
the General Land Office by establishing base lines for the block to which this survey belongs; that the limits,  
boundaries and corners, with the marks, natural and artificial, are truly described in the foregoing Plat and Field  
Notes.

Surveyed day of September 1900.

*A. H. Parker*  
State Surveyor for the State of Texas.





Magnetic Variation 11° 15'

Angle..... from Polaris in..... Elongation

Culberson  
El Paso County, about 14 miles N 82° E Van Horn  
50 miles S. 60 E. from center of County, and known  
as survey No. 5 in Block No. 81

BEGINNING AT the N. W. corner of survey No. 5; thence S. 1900 vrs. to  
the S. W. corner of survey No. 5; thence W. 1900 vrs. to an earth  
mound and 3 pits in the E. line of State University Lands Block No.  
48 from which the T. & P. Ry. track bears S. 515 vrs. and the N. E.  
corner of said block No. 48 bears N. 1082 vrs.; thence N. 1900 vrs.  
to an earth mound and 4 pits in the E. line of Public School Land Block  
No. 63 from which the S. E. corner of said Block No. 63 bears S. 918 vrs.  
a sharp rock at S. end of Rimrock Mountains bears N. 87½ W., Boracho peak  
bears S. 70 E.; thence E. 1900 vrs. (Good grass land) to the place of beginning

R. J. Owen

J. P. Hague

} Chain Carriers

I, A. H. Parker, State Surveyor for the State of Texas, do hereby  
certify that the foregoing survey was made by me according to law under the direction of the Commissioner of  
the General Land Office by establishing base lines for the block to which this survey belongs; that the limits,  
boundaries and corners, with the marks, natural and artificial, are truly described in the foregoing Plat and Field  
Notes.

Surveyed..... day of September 1900.

*A. H. Parker*  
State Surveyor for the State of Texas.

The State of Texas,

Culberson

El Paso County,

or..... District,

Survey


No. 6

Blk. 81

FIELD NOTES of a survey of 640

acres of land made for the Public Free School Fund  
by virtue of an Act of the First Called Session of  
the Twenty-Sixth Legislature, approved February 23,  
1900, providing for the survey and sale of the  
unsurveyed school land. Said land is situated in





The State of Texas,

El Paso County,

or District,

Survey

No. 7Blk. 81FIELD NOTES of a survey of 640

acres of land made for the Public Free School Fund  
by virtue of an Act of the First Called Session of  
the Twenty-Sixth Legislature, approved February 23,  
1900, providing for the survey and sale of the  
unsurveyed school land. Said land is situated in

Magnetic Variation 11°15'

Angle from Polaris in Elongation

El Paso County, about 50 miles S. 60 E. from center of County, and known  
as survey No. 7 in Block No. 81

BEGINNING AT the an earth mound and 3 pits for the S. W. corner of survey  
No. 6; thence S. at 515 vrs. T. & P. Ry. track, at 1900 vrs. the N. W.  
corner of survey No. 18 in the E. line of State University Land Block  
No. 48; thence E. 1900 vrs.; thence N. at 1542 vrs. T. & P. Ry. track  
at 1900 vrs. the S. E. corner of survey No. 6; thence W. 1900 vrs.  
(Good grass land)

to the place of beginning

R. J. OwenJ. P. Hague


Chain Carriers

I, A. H. Parker, State Surveyor for the State of Texas, do hereby  
certify that the foregoing survey was made by me according to law under the direction of the Commissioner of  
the General Land Office by establishing base lines for the block to which this survey belongs; that the limits,  
boundaries and corners, with the marks, natural and artificial, are truly described in the foregoing Plat and Field  
Notes.

Surveyed day of September 1900.

*A. H. Parker*  
State Surveyor for the State of Texas.





The State of Texas,

71

El Paso County,

Survey

No. 8

or District,

Blk. 81

FIELD NOTES of a survey of 640

acres of land made for the Public Free School Fund  
by virtue of an Act of the First Called Session of  
the Twenty-Sixth Legislature, approved February 23,  
1900, providing for the survey and sale of the  
unsurveyed school land. Said land is situated in

Magnetic Variation 11°15'

Angle from Polaris in Elongation

El Paso County, about 50 miles S. 60 E. from center of County, and known  
as survey No. 8 in Block No. 81

BEGINNING AT the N. E. corner of survey No. 7; thence S. 1900 vrs. to  
the S. E. corner of survey No. 7; thence E. 1900 vrs.; thence N.  
1900 vrs.; thence W. 1900 vrs. (Good grass land)

to the place of beginning

Marsilina Abeita

Pablo Berela

Chain Carriers

I, A. H. Parker, State Surveyor for the State of Texas, do hereby  
certify that the foregoing survey was made by me according to law under the direction of the Commissioner of  
the General Land Office by establishing base lines for the block to which this survey belongs; that the limits,  
boundaries and corners, with the marks, natural and artificial, are truly described in the foregoing Plat and Field  
Notes.

Surveyed day of September 1900.

*A. H. Parker*  
State Surveyor for the State of Texas.



The State of Texas,

71

El Paso

County,

Survey

No. 9

or \_\_\_\_\_ District,

Blk. 81

FIELD NOTES of a survey of 640

acres of land made for the Public Free School Fund by virtue of an Act of the First Called Session of the Twenty-Sixth Legislature, approved February 23, 1900, providing for the survey and sale of the unsurveyed school land. Said land is situated in

Magnetic Variation 11°15'

Angle \_\_\_\_\_ from Polaris in \_\_\_\_\_ Elongation

El Paso County, about 50 miles S. 60 E. from center of County, and known as survey No. 9 in Block No. 81

BEGINNING AT the N. E. corner of survey No. 8; thence S. 1900 vrs. to

the S. E. corner of survey No. 8; thence E. 1900 vrs.; thence N.

1900 vrs.; thence W. 1900 vrs. (Good grass land)

\_\_\_\_\_ to the place of beginning

Marsilina Aheita

Pablo Berela


} Chain Carriers

I, A. H. Parker, State Surveyor for the State of Texas, do hereby certify that the foregoing survey was made by me according to law under the direction of the Commissioner of the General Land Office by establishing base lines for the block to which this survey belongs; that the limits, boundaries and corners, with the marks, natural and artificial, are truly described in the foregoing Plat and Field Notes.

Surveyed \_\_\_\_\_ day of September 1900.

A. H. Parker  
State Surveyor for the State of Texas.





The State of Texas,

El Paso County,

or District,

Survey

No. 10

Blk. 81

FIELD NOTES of a survey of 640

acres of land made for the Public Free School Fund  
by virtue of an Act of the First Called Session of  
the Twenty-Sixth Legislature, approved February 23,  
1900, providing for the survey and sale of the  
unsurveyed school land. Said land is situated in

Magnetic Variation 11° 15'

Angle from Polaris in Elongation

El Paso County, about 50 miles S. 60 E. from center of County, and known  
as survey No. 10 in Block No. 81

BEGINNING AT the N.E. corner of survey No. 9; thence S. 1900 vrs. to  
the S. E. corner of survey No. 9; thence E. 1900 vrs.; thence N.  
1900 vrs.; thence W. 1900 vrs. (Good grass land)

Patented Oct 8 1910  
No. 259  
Vol. 41  
Healey

to the place of beginning

Marsilina Abeita

Pablo Berela


Chain Carriers

I, A. H. Parker, State Surveyor for the State of Texas, do hereby  
certify that the foregoing survey was made by me according to law under the direction of the Commissioner of  
the General Land Office by establishing base lines for the block to which this survey belongs; that the limits,  
boundaries and corners, with the marks, natural and artificial, are truly described in the foregoing Plat and Field  
Notes.

Surveyed day of September 1900.

*A. H. Parker*  
State Surveyor for the State of Texas.





The State of Texas,

Survey

El Paso County,

No. 11

or District,

Blk. 81

FIELD NOTES of a survey of 64.0

acres of land made for the Public Free School Fund by virtue of an Act of the First Called Session of the Twenty-Sixth Legislature, approved February 23, 1900, providing for the survey and sale of the unsurveyed school land. Said land is situated in

Magnetic Variation 11° 15'

Angle from Polaris in Elongation

El Paso County, about 50 miles S. 60 E. from center of County, and known as survey No. 11 in Block No. 81

BEGINNING AT the N. E. corner of survey No. 10; thence S. 1900 vrs. to the S. E. corner of survey No. 10; thence E. 1900 vrs.; thence N. 1900 vrs.; thence W. 1900 vrs. (Good grass land)

to the place of beginning

Marsilina Abeita

Pablo Berela

Chain Carriers

I, A. H. Parker, State Surveyor for the State of Texas, do hereby certify that the foregoing survey was made by me according to law under the direction of the Commissioner of the General Land Office by establishing base lines for the block to which this survey belongs; that the limits, boundaries and corners, with the marks, natural and artificial, are truly described in the foregoing Plat and Field Notes.

Surveyed day of September 1900.

*A. H. Parker*  
State Surveyor for the State of Texas.



The State of Texas,

*Culberson*~~El Paso~~

County,

Survey

No. 12

or \_\_\_\_\_ District,

Blk. 81FIELD NOTES of a survey of 787

acres of land made for the Public Free School Fund  
by virtue of an Act of the First Called Session of  
the Twenty-Sixth Legislature, approved February 23,  
1900, providing for the survey and sale of the  
unsurveyed school land. Said land is situated in

Magnetic Variation 11°15'

Angle \_\_\_\_\_ from Polaris in \_\_\_\_\_ Elongation

*Culberson*~~El Paso~~

County, about

3 1/2~~22 50~~

miles

N. 87° E~~S. 60 E~~

from center of County, and known

as survey No. 12 in Block No. 81BEGINNING AT the N. E. corner of survey No. 11; thence S. 1900 vrs. tothe S. E. corner of survey No. 11; thence E. 2340 vrs. to the W.line of survey No. 31; Tsp. No. 8, Block 62, T. & P. Ry. Co.; thenceN. 1900 vrs. to the S. E. corner of survey No. 1; thence W. 2340 vrs.(Good grass land)

98013  
CORRECT ON MAP FOR 282 ACRES  
12/29/34 VES  
Patented  
1-12-35  
Johnston

to the place of beginning

Marsilina AbeitaPablo Berela


Chain Carriers

I, A. H. Parker, State Surveyor for the State of Texas, do hereby  
certify that the foregoing survey was made by me according to law under the direction of the Commissioner of  
the General Land Office by establishing base lines for the block to which this survey belongs; that the limits,  
boundaries and corners, with the marks, natural and artificial, are truly described in the foregoing Plat and Field  
Notes.

Surveyed \_\_\_\_\_ day of September 1900.

*A. H. Parker*  
State Surveyor for the State of Texas.





The State of Texas,

*Culberson*  
El Paso County, Survey No. 13  
 or \_\_\_\_\_ District, Blk. 81

FIELD NOTES of a survey of 787

acres of land made for the Public Free School Fund  
 by virtue of an Act of the First Called Session of  
 the Twenty-Sixth Legislature, approved February 23,  
 1900, providing for the survey and sale of the  
 unsurveyed school land. Said land is situated in

Magnetic Variation 11°15'

Angle \_\_\_\_\_ from Polaris in \_\_\_\_\_ Elongation

Culberson  
El Paso County, about 17 1/2 miles East Van Horn  
S. 60 E. from center of County, and known  
 as survey No. 13 in Block No. 81

BEGINNING AT the S. E. corner of survey No. 12; thence W. 2340 vrs.  
to the S. W. corner of survey No. 12; thence S. 1900 vrs.; thence E.  
2340 vrs. to the W. line of survey No. 42, Tsp. No. 8, Block 62, T. &  
P. Ry. Co.; thence N. 1900 vrs. (Good grass land)

*136735*  
 CORRECT ON MAP FOR 787 ACRES  
 6/5/52  
*Patented*  
*6-5-52*  
*Robinson*

to the place of beginning

Marsilina AbeitaPablo Berela


Chain Carriers

I, A. H. Parker, State Surveyor for the State of Texas, do hereby  
 certify that the foregoing survey was made by me according to law under the direction of the Commissioner of  
 the General Land Office by establishing base lines for the block to which this survey belongs; that the limits,  
 boundaries and corners, with the marks, natural and artificial, are truly described in the foregoing Plat and Field  
 Notes.

Surveyed \_\_\_\_\_ day of September 1900.

*A. H. Parker*  
 State Surveyor for the State of Texas.





The State of Texas,

71

*Culberson*  
El Paso County, Survey  
 No. 14  
 or \_\_\_\_\_ District, Blk. 81

FIELD NOTES of a survey of 640

acres of land made for the Public Free School Fund  
 by virtue of an Act of the First Called Session of  
 the Twenty-Sixth Legislature, approved February 23,  
 1900, providing for the survey and sale of the  
 unsurveyed school land. Said land is situated in

Magnetic Variation 11° 16'

Angle \_\_\_\_\_ from Polaris in \_\_\_\_\_ Elongation \_\_\_\_\_

Culberson  
El Paso County, about 50 miles East Van Horn  
S. 60 E. from center of County, and known  
 as survey No. 14 in Block No. 81

BEGINNING AT the N. W. corner of survey No. 13; thence S. 1900 vrs. to  
the S. W. corner of survey No. 13; thence W. 1900 vrs.; thence N.  
1900 vrs.; thence E. 1900 vrs. (Good grass land)

136736  
 CORRECT ON MAP FOR 640 ACRES  
6/5/52  
Patented  
6-5-52  
Robinson

to the place of beginning

Marsilina AbeitaPablo Berela


Chain Carriers

I, A. H. Parker, State Surveyor for the State of Texas, do hereby  
 certify that the foregoing survey was made by me according to law under the direction of the Commissioner of  
 the General Land Office by establishing base lines for the block to which this survey belongs; that the limits,  
 boundaries and corners, with the marks, natural and artificial, are truly described in the foregoing Plat and Field  
 Notes.

Surveyed \_\_\_\_\_ day of September 1900.

A. H. Parker  
 State Surveyor for the State of Texas.





The State of Texas,

El Paso County,

or District,

Survey

No. 15

Blk. 81

FIELD NOTES of a survey of 640

acres of land made for the Public Free School Fund  
by virtue of an Act of the First Called Session of  
the Twenty-Sixth Legislature, approved February 23,  
1900, providing for the survey and sale of the  
unsurveyed school land. Said land is situated in

Magnetic Variation 11° 15'

Angle from Polaris in Elongation

El Paso County, about 50 miles S. 60 E. from center of County, and known  
as survey No. 15 in Block No. 81

BEGINNING AT the N. W. corner of survey No. 14; thence S. 1900 vrs. to  
the S. W. corner of survey No. 14; thence W. 1900 vrs.; thence N.  
1900 vrs.; thence E. 1900 vrs. (Good grass land)

to the place of beginning

Marsilina Abeita

pablo Berela


Chain Carriers

I, A. H. Parker, State Surveyor for the State of Texas, do hereby  
certify that the foregoing survey was made by me according to law under the direction of the Commissioner of  
the General Land Office by establishing base lines for the block to which this survey belongs; that the limits,  
boundaries and corners, with the marks, natural and artificial, are truly described in the foregoing Plat and Field  
Notes.

Surveyed day of September 1900.

*A. H. Parker*  
State Surveyor for the State of Texas.





The State of Texas,

71

*Calhoun*  
El Paso County,

Survey

No. 16

or \_\_\_\_\_ District,

Blk. 81FIELD NOTES of a survey of 640

acres of land made for the Public Free School Fund  
by virtue of an Act of the First Called Session of  
the Twenty-Sixth Legislature, approved February 23,  
1900, providing for the survey and sale of the  
unsurveyed school land. Said land is situated in

Magnetic Variation 11° 15'

Angle \_\_\_\_\_ from Polaris in \_\_\_\_\_ Elongation

*Calhoun*  
El Paso County, about 50 miles S. 60 E. from center of County, and known  
as survey No. 16 in Block No. 81

BEGINNING AT the N. W. corner of survey No. 15; thence S. 1900 vrs. to

the S. W. corner of survey No. 15; thence W. 1900 vrs.; thence N.  
1900 vrs.; thence E. 1900 vrs. (Good grass land)

*Correct on map for 640 acres  
FIN OK. 11-20-03*

*Patented  
11-20-03  
G. H. Parker*

\_\_\_\_\_ to the place of beginning

Marsilina AbeitaPablo Berela

Chain Carriers


I, A. H. Parker, State Surveyor for the State of Texas, do hereby

certify that the foregoing survey was made by me according to law under the direction of the Commissioner of  
the General Land Office by establishing base lines for the block to which this survey belongs; that the limits,  
boundaries and corners, with the marks, natural and artificial, are truly described in the foregoing Plat and Field  
Notes.

Surveyed \_\_\_\_\_ day of September 1900.

*A. H. Parker*  
\_\_\_\_\_  
State Surveyor for the State of Texas.





The State of Texas,

71

*Culberson*  
~~El Paso~~ County, Survey  
No. 17  
or District, Blk. 81

FIELD NOTES of a survey of 640

acres of land made for the Public Free School Fund  
by virtue of an Act of the First Called Session of  
the Twenty-Sixth Legislature, approved February 23,  
1900, providing for the survey and sale of the  
unsurveyed school land. Said land is situated in

Magnetic Variation 11° 15'

Angle from Polaris in Elongation

*Culberson*  
~~El Paso~~ County, about 15 miles S. 60 E. from *Van Horn*  
center of County, and known  
as survey No. 17 in Block No. 81

BEGINNING AT the N. W. corner of survey No. 16; thence S. 1900 vrs. to  
the S. W. corner of survey No. 16; thence W. 1900 vrs.; thence N.  
1900 vrs.; thence E. 1900 vrs. (Good grass land)

PATENTED AUG 10 1894  
NO. 47 VOL. 47-B  
MAILED CO. CLK. SEP 14 1894

to the place of beginning

Marsilina AbeitaPablo Berela


Chain Carriers

I, A. H. Parker, State Surveyor for the State of Texas, do hereby  
certify that the foregoing survey was made by me according to law under the direction of the Commissioner of  
the General Land Office by establishing base lines for the block to which this survey belongs; that the limits,  
boundaries and corners, with the marks, natural and artificial, are truly described in the foregoing Plat and Field  
Notes.

Surveyed day of September 1900.

*A. H. Parker*  
State Surveyor for the State of Texas.



Magnetic Variation 11° 18'

Angle..... from Polaris in..... Elongation

Culberson  
El Paso County, about 14 miles E. Van Horn  
60 miles S. 60 E. from center of County, and known  
as survey No. 18 in Block No. 81

BEGINNING AT the N. W. corner of survey No. 17; thence S. 1900 vrs. to  
the S. W. corner of survey No. 17; thence W. 1900 vrs. to the E.  
line of State University Land Block No. 48; thence N. 1900 vrs. to  
the S. W. corner of survey No. 7; thence E. 1900 vrs. (Good grass  
land.)

PATENTED AUG 10 1894  
NO. 48 VOL. 47-B  
MAILED CO. CLK. SEP 14 1894

..... to the place of beginning

Marsilina AbeitePablo Berela

} Chain Carriers

I, A. H. Parker, State Surveyor for the State of Texas, do hereby  
certify that the foregoing survey was made by me according to law under the direction of the Commissioner of  
the General Land Office by establishing base lines for the block to which this survey belongs; that the limits,  
boundaries and corners, with the marks, natural and artificial, are truly described in the foregoing Plat and Field  
Notes.

Surveyed..... day of September 1900.

A. H. Parker  
State Surveyor for the State of Texas.

The State of Texas,

Culberson  
El Paso County, } Survey  
or..... District, } No. 18  
Blk. 81

FIELD NOTES of a survey of 640

acres of land made for the Public Free School Fund  
by virtue of an Act of the First Called Session of  
the Twenty-Sixth Legislature, approved February 23,  
1900, providing for the survey and sale of the  
unsurveyed school land. Said land is situated in



The State of Texas,

*Culberson*  
~~El Paso~~

County,

Survey


No. 19

or

District,

Blk. 81FIELD NOTES of a survey of 640

acres of land made for the Public Free School Fund  
by virtue of an Act of the First Called Session of  
the Twenty-Sixth Legislature, approved February 23,  
1900, providing for the survey and sale of the  
unsurveyed school land. Said land is situated in

Magnetic Variation 11°15'

Angle from Polaris in Elongation

*Culberson*  
~~El Paso~~

County, about

14  
50

miles

586°E  
S. 60 E.*Van Horn*

from center of County, and known

as survey No. 19 in Block No. 81

BEGINNING AT the S. W. corner of survey No. 18; thence E. 1900 vrs. to

the S. E. corner of survey No. 18; thence S. 1900 vrs.; thence W.

1900 vrs. to the E. line of State University Land Block No. 48 from

which the S. E. corner of said Block No. 48 bears S. 918 vrs.; thence

N. 1900 vrs. (Good grass land)


PATENTED AUG 10 1894  
NO. 49 VOL. 47-B  
MAILED CO. CLK. SEP 14 1894

to the place of beginning


*Marsilina Abeite**Pablo Berela*

Chain Carriers

I, A. H. Parker, State Surveyor for the State of Texas, do hereby  
certify that the foregoing survey was made by me according to law under the direction of the Commissioner of  
the General Land Office by establishing base lines for the block to which this survey belongs; that the limits,  
boundaries and corners, with the marks, natural and artificial, are truly described in the foregoing Plat and Field  
Notes.

Surveyed day of September 1900.
  
State Surveyor for the State of Texas.





The State of Texas,

El Paso County,  
or \_\_\_\_\_ District,

Survey  
No. 20  
Blk. 81

FIELD NOTES of a survey of 640

acres of land made for the Public Free School Fund  
by virtue of an Act of the First Called Session of  
the Twenty-Sixth Legislature, approved February 23,  
1900, providing for the survey and sale of the  
unsurveyed school land. Said land is situated in

Magnetic Variation 11°15'

Angle \_\_\_\_\_ from Polaris in \_\_\_\_\_ Elongation

El Paso County, about 50 miles S. 60 E. from center of County, and known  
as survey No. 20 in Block No. 81

BEGINNING AT the N. E. corner of survey No. 19; thence S. 1900 vrs. to  
the S. E. corner of survey No. 19; thence E. 1900 vrs.; thence N.  
1900 vrs.; thence W. 1900 vrs. (Good grass land)

to the place of beginning

Marsilina Abeita

Pablo Berela

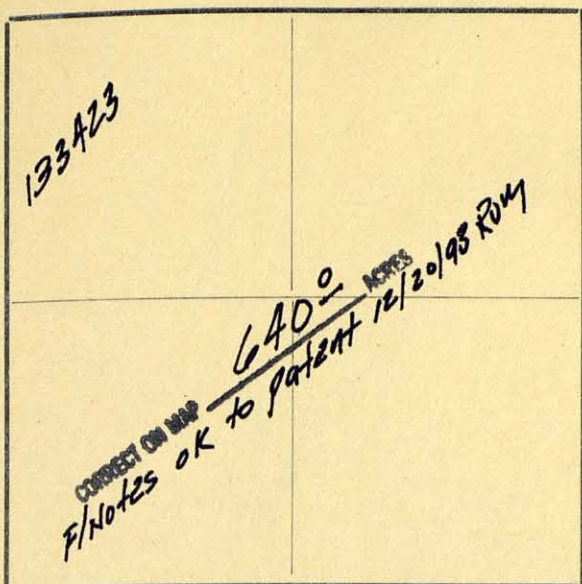
} Chain Carriers

I, A. H. Parker, State Surveyor for the State of Texas, do hereby  
certify that the foregoing survey was made by me according to law under the direction of the Commissioner of  
the General Land Office by establishing base lines for the block to which this survey belongs; that the limits,  
boundaries and corners, with the marks, natural and artificial, are truly described in the foregoing Plat and Field  
Notes.

Surveyed \_\_\_\_\_ day of September 1900.

A. H. Parker  
State Surveyor for the State of Texas.





The State of Texas,

Culberson  
~~El Paso~~ County,  
 or \_\_\_\_\_ District,

Survey

No. 21Blk. 81FIELD NOTES of a survey of 640

acres of land made for the Public Free School Fund  
 by virtue of an Act of the First Called Session of  
 the Twenty-Sixth Legislature, approved February 23,  
 1900, providing for the survey and sale of the  
 unsurveyed school land. Said land is situated in

Angle \_\_\_\_\_ from Polaris in \_\_\_\_\_ Elongation

Culberson  
~~El Paso~~ County, about 16 miles 586° E Van Horn  
S. 60 E. from center of County, and known  
 as survey No. 21 in Block No. 81

BEGINNING AT the N. E. corner of survey No. 20; thence S. 1900 vrs. tothe S. E. corner of survey No. 20; thence E. 1900 vrs.; thence N.1900 vrs.; thence W. 1900 vrs. (Good grass land)

AUG 10 1894

PATENTED

NO. 50 VOL. 47-B


MAILED CO. CLK. SEP 14 1894

to the place of beginning


Marsilina AbeitaPablo Berela

Chain Carriers

I, A. H. Parker, State Surveyor for the State of Texas, do hereby  
 certify that the foregoing survey was made by me according to law under the direction of the Commissioner of  
 the General Land Office by establishing base lines for the block to which this survey belongs; that the limits,  
 boundaries and corners, with the marks, natural and artificial, are truly described in the foregoing Plat and Field  
 Notes.

Surveyed \_\_\_\_\_ day of September 1900.
  
 State Surveyor for the State of Texas.





The State of Texas,

Survey

*Luderson*  
El Paso

County,

No. 22

or

District,

Blk. 81

FIELD NOTES of a survey of 640

acres of land made for the Public Free School Fund  
by virtue of an Act of the First Called Session of  
the Twenty-Sixth Legislature, approved February 23,  
1900, providing for the survey and sale of the  
unsurveyed school land. Said land is situated in

Magnetic Variation 11° 15'

Angle from Polaris in Elongation

*Luderson*  
El Paso

County, about

16

miles

587 E

Van Horn

S. 60 E.

from center of County, and known

as survey No. 22 in Block No. 81

BEGINNING AT the N. E. corner of survey No. 21; thence S. 1900 vrs. to

the S. E. corner of survey No. 21; thence E. 1900 vrs.; thence N.

1900 vrs.; thence W. 1900 vrs. (Good grass land)

to the place of beginning


Marsilina Abeita

Pablo Berela


Chain Carriers

I, A. H. Parker, State Surveyor for the State of Texas, do hereby  
certify that the foregoing survey was made by me according to law under the direction of the Commissioner of  
the General Land Office by establishing base lines for the block to which this survey belongs; that the limits,  
boundaries and corners, with the marks, natural and artificial, are truly described in the foregoing Plat and Field  
Notes.

Surveyed day of September 1900.

  
State Surveyor for the State of Texas.





The State of Texas,

*Culberson*  
~~El Paso~~ County, Survey  
 No. **23**  
 or District, Blk. **81**

FIELD NOTES of a survey of **640**

acres of land made for the Public Free School Fund  
 by virtue of an Act of the First Called Session of  
 the Twenty-Sixth Legislature, approved February 23,  
 1900, providing for the survey and sale of the  
 unsurveyed school land. Said land is situated in

Magnetic Variation **11°15'**

Angle from Polaris in Elongation

*Culberson*  
~~El Paso~~ County, about **50** miles **S. 85° E.** from center of County, and known  
 as survey No. **23** in Block No. **81**

BEGINNING AT the N. E. corner of survey No. 22; thence S. 1900 vrs. to

the S. E. corner of survey No. 22; thence E. 1900 vrs.; thence N.

1900 vrs.; thence W. 1900 vrs. (Good grass land)

**136737**  
 CORRECT ON MAP FOR **640** ACRES  
**4/5/52** **VES**  
*Patented*  
**6-5-52**  
*Robinson*

to the place of beginning

**Marsilina Abeita****Pablo Berela**


Chain Carriers

I, **A. H. Parker**, State Surveyor for the State of Texas, do hereby  
 certify that the foregoing survey was made by me according to law under the direction of the Commissioner of  
 the General Land Office by establishing base lines for the block to which this survey belongs; that the limits,  
 boundaries and corners, with the marks, natural and artificial, are truly described in the foregoing Plat and Field  
 Notes.

Surveyed day of **September** 1900.

*A. H. Parker*  
 State Surveyor for the State of Texas.





The State of Texas,

*Culberson*  
~~El Paso~~ County, Survey No. 24  
 or District, Blk. 81

FIELD NOTES of a survey of 787

acres of land made for the Public Free School Fund  
 by virtue of an Act of the First Called Session of  
 the Twenty-Sixth Legislature, approved February 23,  
 1900, providing for the survey and sale of the  
 unsurveyed school land. Said land is situated in

Magnetic Variation 11°15'

Angle from Polaris in Elongation

*Culberson*  
~~El Paso~~ County, about 50.21 miles S. 77° E. *Van Horn*  
 as survey No. 24 in Block No. 81

BEGINNING AT the N. E. corner of survey No. 23; thence S. 1900 vrs. to  
 the S. E. corner of survey No. 23; thence E. 2340 vrs. to the W.  
 line of survey No. 43, Tsp. No. 8, Block 62, T. & P. Ry. Co.; thence  
 N. 1900 vrs. to the S. E. corner of survey No. 13; thence W. 2340 vrs.  
 (Good grass land)

136738  
 CORRECT ON MAP FOR 787 ACRES  
 6/5/52  
*Calculated*  
*6-5-52*  
*Orbison*

to the place of beginning

Marsilina AbeitaPablo Berela


Chain Carriers

I, A. H. Parker, State Surveyor for the State of Texas, do hereby  
 certify that the foregoing survey was made by me according to law under the direction of the Commissioner of  
 the General Land Office by establishing base lines for the block to which this survey belongs; that the limits,  
 boundaries and corners, with the marks, natural and artificial, are truly described in the foregoing Plat and Field  
 Notes.

Surveyed day of September 1900.

*A. H. Parker*  
 State Surveyor for the State of Texas.





The State of Texas,

Survey

El Paso County,No. 1

or District,

Blk. 82FIELD NOTES of a survey of 787

acres of land made for the Public Free School Fund  
by virtue of an Act of the First Called Session of  
the Twenty-Sixth Legislature, approved February 23,  
1900, providing for the survey and sale of the  
unsurveyed school land. Said land is situated in

Magnetic Variation 11°15'

Angle from Polaris in Elongation

CulbersonEl Paso

County, about

18N 70° EVan Horn50

miles

N. 65 E

from center of County, and known


as survey No. 1 in Block No. 82BEGINNING AT in the W. line of survey No. 6, Tsp. No. 8, Block 62, T. &P. Ry. Co. from which the N. W. corner of said survey No. 6 bears N.24 vrs.; thence W. 2340 vrs.; thence S. 1900 vrs.; thence E. 2340vrs. to the W. line of said survey No. 6, from which the S. W. cornerof said survey No. 6 bears S. 27; thence N. 1900 vrs. (Good grassland)

to the place of beginning

Marsilina AbeitaPablo Berela

Chain Carriers

I, A. H. Parker, State Surveyor for the State of Texas, do hereby  
certify that the foregoing survey was made by me according to law under the direction of the Commissioner of  
the General Land Office by establishing base lines for the block to which this survey belongs; that the limits,  
boundaries and corners, with the marks, natural and artificial, are truly described in the foregoing Plat and Field  
Notes.

Surveyed September day of 1900.
  
State Surveyor for the State of Texas.



FIELD NOTES.

Survey No. 1 F-82792

Block No. 82

Culberson County.


Filed in Land Office this the ..... day

of ..... 190.....

Bascom Giles  
Commissioner.

CORRECT ON MAP FOR 787 ACRES  
5-7-1940 Albu.





The State of Texas,

Survey

El Paso County,No. 2

or ..... District,

Blk. 82FIELD NOTES of a survey of 640

acres of land made for the Public Free School Fund by virtue of an Act of the First Called Session of the Twenty-Sixth Legislature, approved February 23, 1900, providing for the survey and sale of the unsurveyed school land. Said land is situated in

Magnetic Variation 11°15'

Angle ..... from Polaris in ..... Elongation

Calberson  
El Paso County, about 8.17 miles N 75° E Van Horn  
S. 65 E. from center of County, and known as survey No. 2 in Block No. 82

BEGINNING AT the N. W. corner of survey No. 1; thence S. 1900 vrs. to the S. W. corner of survey No. 1; thence W. 1900 vrs.; thence N. 1900 vrs. to the S. line of Block 82; thence E. 1900 vrs. (Good grass land)

.....to the place of beginning

Marsilina AbeitaPablo Berela

Chain Carriers

I, A. H. Parker, State Surveyor for the State of Texas, do hereby certify that the foregoing survey was made by me according to law under the direction of the Commissioner of the General Land Office by establishing base lines for the block to which this survey belongs; that the limits, boundaries and corners, with the marks, natural and artificial, are truly described in the foregoing Plat and Field Notes.

Surveyed ..... day of September 1900.

A. H. Parker  
State Surveyor for the State of Texas.



FIELD NOTES.

Survey No. 1 F-82792

Block No. 82


Culberson County.

Filed in Land Office this the day of 190

Bascom Giles  
Commissioner.

CORRECT ON MAP FOR 787 ACRES  
5-7-1940 *Other.*





The State of Texas,

Survey

El Paso County,No. 2

or \_\_\_\_\_ District,

Blk. 82FIELD NOTES of a survey of 640

acres of land made for the Public Free School Fund by virtue of an Act of the First Called Session of the Twenty-Sixth Legislature, approved February 23, 1900, providing for the survey and sale of the unsurveyed school land. Said land is situated in

Magnetic Variation 11°15'

Angle \_\_\_\_\_ from Polaris in \_\_\_\_\_ Elongation

Calberson  
El Paso County, about 8.17 miles N 75° E Van Horn  
8.60 miles N. 65 E. from center of County, and known as survey No. 2 in Block No. 82

BEGINNING AT the N. W. corner of survey No. 1; thence S. 1900 vrs. to the S. W. corner of survey No. 1; thence W. 1900 vrs.; thence N. 1900 vrs. to the S. line of Block 82; thence E. 1900 vrs. (Good grass land)

to the place of beginning

Marsilina AbeitaPablo Berela

Chain Carriers

I, A. H. Parker, State Surveyor for the State of Texas, do hereby certify that the foregoing survey was made by me according to law under the direction of the Commissioner of the General Land Office by establishing base lines for the block to which this survey belongs; that the limits, boundaries and corners, with the marks, natural and artificial, are truly described in the foregoing Plat and Field Notes.

Surveyed \_\_\_\_\_ day of September 1900.

A. H. Parker  
State Surveyor for the State of Texas.

*Patented  
6-29-40  
J. H. Johnson*



FIELD NOTES.

Survey No. 2 F. 8279/

Block No. 82

Culberson County.


Filed in Land Office this the ..... day

of ..... 190.....

Bascom Giles  
Commissioner.

CORRECT ON MAP FOR 640 ACRES  
5-7-1940 Atlin





The State of Texas,

El Paso County,

or \_\_\_\_\_ District,

Survey

No. 3Blk. 82FIELD NOTES of a survey of 640

acres of land made for the Public Free School Fund  
by virtue of an Act of the First Called Session of  
the Twenty-Sixth Legislature, approved February 23,  
1900, providing for the survey and sale of the  
unsurveyed school land. Said land is situated in

Magnetic Variation 11°15'

Angle \_\_\_\_\_ from Polaris in \_\_\_\_\_ Elongation

CulbersonEl Paso

County, about

50/7 milesN 70°S. 65 E.Van Horn

from center of County, and known

as survey No. 3 in Block No. 82BEGINNING AT the N. W. corner of survey No. 2; thence S. 1900 vrs. tothe S. W. corner of survey No. 2; thence W. 1900 vrs.; thence N.1900 vrs. to the S. line of Block No. 83; thence E. 1900 vrs.(Good grass land)

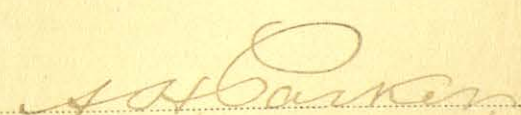
to the place of beginning

Marsilina AbeitaPablo Berela

Chain Carriers

I, A. H. Parker, State Surveyor for the State of Texas, do hereby

certify that the foregoing survey was made by me according to law under the direction of the Commissioner of  
the General Land Office by establishing base lines for the block to which this survey belongs; that the limits,  
boundaries and corners, with the marks, natural and artificial, are truly described in the foregoing Plat and Field  
Notes.

Surveyed \_\_\_\_\_ day of September 1900.
  
State Surveyor for the State of Texas.



F-83964

FIELD NOTES.

Survey No. 3

Block No. 82

County.

Filed in Land Office this the day  
of 190

Commissioner.

CORRECT ON MAP FOR 640<sup>0</sup> ACRES  
3-31-43 HUR



The State of Texas,

Survey

El Paso

County,

No. 4

or

District,

Blk. 82FIELD NOTES of a survey of 640

acres of land made for the Public Free School Fund  
by virtue of an Act of the First Called Session of  
the Twenty-Sixth Legislature, approved February 23,  
1900, providing for the survey and sale of the  
unsurveyed school land. Said land is situated in

Magnetic Variation

11°15'

Angle from Polaris in Elongation

CulbersonEl Paso

County, about

60-16

miles

N 70°S. 65 E.Van Horn

from center of County, and known

as survey No. 4 in Block No. 82BEGINNING AT the N. W. corner of survey No. 3; thence S. 1900 vrs. tothe S. W. corner of survey No. 3; thence W. 1900 vrs. thence N.1900 vrs. to the S. line of Block No. 83; thence E. 1900 vrs.(Good grass land)

to the place of beginning

Marsilina AbeitaPablo Berela

Chain Carriers

I, A. H. Parker, State Surveyor for the State of Texas, do hereby  
certify that the foregoing survey was made by me according to law under the direction of the Commissioner of  
the General Land Office by establishing base lines for the block to which this survey belongs; that the limits,  
boundaries and corners, with the marks, natural and artificial, are truly described in the foregoing Plat and Field  
Notes.

Surveyed day of September 1900.

A. H. Parker  
State Surveyor for the State of Texas.



F-83963

FIELD NOTES.

Survey No. 4

Block No. 82

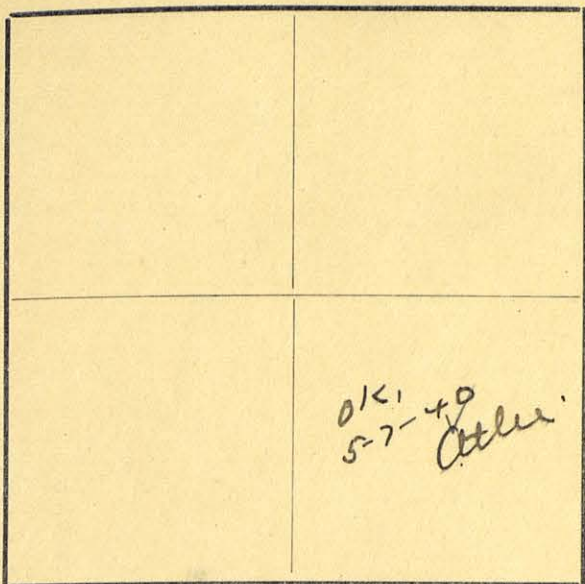
County.

Filed in Land Office this the day of 190

Commissioner.

CORRECT ON MAP FOR 640<sup>2</sup> ACRES  
3-31-43 MUA





The State of Texas,

El Paso County,

or \_\_\_\_\_ District,

Survey

No. 5Blk. 82FIELD NOTES of a survey of 640

acres of land made for the Public Free School Fund  
by virtue of an Act of the First Called Session of  
the Twenty-Sixth Legislature, approved February 23,  
1900, providing for the survey and sale of the  
unsurveyed school land. Said land is situated in

Magnetic Variation 11°15'

Angle \_\_\_\_\_ from Polaris in \_\_\_\_\_ Elongation

Culberson  
El Paso County, about 8 15 miles N 70° E from center of County, and known  
as survey No. 5 in Block No. 52

BEGINNING AT the N. W. corner of survey No. 4; thence S. 1900 vrs. to  
the S. W. corner of survey No. 4; thence W. 1900 vrs.; thence N.  
1900 vrs. to the S. line of Block No. 83; thence E. 1900 vrs.  
(Good grass land)

to the place of beginning

Marsilina AbeitaPablo Berela

Chain Carriers

I, A.H. Parker, State Surveyor for the State of Texas, do hereby  
certify that the foregoing survey was made by me according to law under the direction of the Commissioner of  
the General Land Office by establishing base lines for the block to which this survey belongs; that the limits,  
boundaries and corners, with the marks, natural and artificial, are truly described in the foregoing Plat and Field  
Notes.

Surveyed \_\_\_\_\_ day of September 1900.

A.H. Parker  
State Surveyor for the State of Texas.



FIELD NOTES.

Survey No. 5 F 134342

Block No. 82

Culberson County.

Filed in Land Office this the \_\_\_\_\_ day

of \_\_\_\_\_ 190 \_\_\_\_\_


Bascom Giles

Commissioner.

CONNECT ON MAP FOR 640 ACRES

5-7-1940 Wille





The State of Texas,

Survey

El Paso County,No. 6

or District,

Blk. 82FIELD NOTES of a survey of 640

acres of land made for the Public Free School Fund by virtue of an Act of the First Called Session of the Twenty-Sixth Legislature, approved February 23, 1900, providing for the survey and sale of the unsurveyed school land. Said land is situated in

Magnetic Variation 11°15'

Angle from Polaris in Elongation

CalbersonEl Paso

County, about

13

miles

N 65° EVan HornN. 65 E.

from center of County, and known

as survey No. 6 in Block No. 82

BEGINNING AT the N. W. corner of survey No. 5; thence S. 1900 vrs. to

the S. W. corner of survey No. 5; thence W. 1900 vrs. to an earth

mound and 3 pits in the E. line of Public School <sup>land</sup> Block No. 63; thence

N. 1900 vrs. to an earth mound and 4 pits from which flat stake

stake set by Paul McCombs for the S. E. corner of Tsp. No. 7, Block 64,

T. &amp; P. Ry. Co. bears W. 1144 vrs., a sharp rock at S. end of pass

bears N. 85½ W., Eagle Peak bears S. 62½ W.; thence E. 1900 vrs.

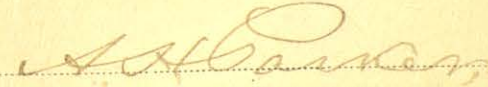
(Good grass land)

to the place of beginning

R. J. OwenJ. P. Hague

Chain Carriers

I, A. H. Parker, State Surveyor for the State of Texas, do hereby certify that the foregoing survey was made by me according to law under the direction of the Commissioner of the General Land Office by establishing base lines for the block to which this survey belongs; that the limits, boundaries and corners, with the marks, natural and artificial, are truly described in the foregoing Plat and Field Notes.

Surveyed day of September 1900.
  
 State Surveyor for the State of Texas.



FIELD NOTES.

Survey No. 6 F-134343

Block No. 82

Culberson County.


Filed in Land Office this the \_\_\_\_\_ day

of \_\_\_\_\_ 190

Bascom Giles  
Commissioner.

CORRECT ON MAP FOR 640 ACRES  
5-7-1940 Ally





The State of Texas,

Survey  
 No. 7  
 Blk. 82

El Paso County,  
 or District,

FIELD NOTES of a survey of 640

acres of land made for the Public Free School Fund  
 by virtue of an Act of the First Called Session of  
 the Twenty-Sixth Legislature, approved February 23,  
 1900, providing for the survey and sale of the  
 unsurveyed school land. Said land is situated in

Magnetic Variation 11° 15' 5  
 Angle from Polaris in Elongation

Culberson  
 El Paso County, about 13 miles N 70° E Van Horn,  
 as survey No. 7 in Block No. 82

BEGINNING AT an earth mound and 3 pits for the S. W. corner of survey No.  
 6; thence E. 1900 vrs. to the S. E. corner of survey No. 6; thence S.  
 1900 vrs.; thence W. 1900 vrs. to an earth mound and 3 pits in the E.  
 line of Public School Land Block No. 63; thence N. 1900 vrs.  
 (Good grass land)

to the place of beginning

R. J. Owen

J. P. Hague

Chain Carriers

I, A. H. Parker, State Surveyor for the State of Texas, do hereby  
 certify that the foregoing survey was made by me according to law under the direction of the Commissioner of  
 the General Land Office by establishing base lines for the block to which this survey belongs; that the limits,  
 boundaries and corners, with the marks, natural and artificial, are truly described in the foregoing Plat and Field  
 Notes.

Surveyed day of September 1900.

State Surveyor for the State of Texas.



FIELD NOTES.

Survey No. 7 F-134344

Block No. 82.


Culberson County.

Filed in Land Office this the ..... day  
of ..... 190 .....

Bascom Giles,  
Commissioner.

CORRECT ON MAP FOR 640 ACRES  
5-7-1940 Attn.





The State of Texas,

Survey

El Paso County,

No. 8

or District,

Blk 82

FIELD NOTES of a survey of 640

acres of land made for the Public Free School Fund  
by virtue of an Act of the First Called Session of  
the Twenty-Sixth Legislature, approved February 23,  
1900, providing for the survey and sale of the  
unsurveyed school land. Said land is situated in

Magnetic Variation 11° 15'

Angle from Polaris in Elongation

Culberson  
El Paso

County, about

S 14  
E 50miles N 70° E  
H. 65 E.

Van Horn

from center of County, and known

as survey No. 8 in Block No. 82

BEGINNING AT the N. E. corner of survey No. 7; thence S. 1900 vrs. to  
the S. E. corner of survey No. 7; thence E. 1900 vrs.; thence N.  
1900 vrs.; thence W. 1900 vrs. (Good grass Land)

to the place of beginning

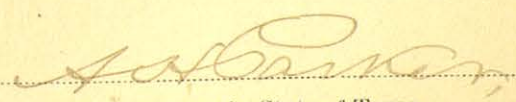
A. B. Carbajal

J. P. Hague

Chain Carriers

I, A. H. Parker, State Surveyor for the State of Texas, do hereby  
certify that the foregoing survey was made by me according to law under the direction of the Commissioner of  
the General Land Office by establishing base lines for the block to which this survey belongs; that the limits,  
boundaries and corners, with the marks, natural and artificial, are truly described in the foregoing Plat and Field  
Notes.

Surveyed day of September 1900.

  
State Surveyor for the State of Texas.



FIELD NOTES.

Survey No. 8 F-134345

Block No. 82

Culberson County.

Filed in Land Office this the ..... day

of ..... 190.....


Bascom Giles

Commissioner.

CORRECT ON MAP FOR 640 ACRES

5-7-1840-Alt.





The State of Texas,

Survey

El Paso County,No. 9

or \_\_\_\_\_ District,

Blk. 82FIELD NOTES of a survey of 640

acres of land made for the Public Free School Fund  
by virtue of an Act of the First Called Session of  
the Twenty-Sixth Legislature, approved February 23,  
1900, providing for the survey and sale of the  
unsurveyed school land. Said land is situated in

Magnetic Variation 11°15'

Angle \_\_\_\_\_ from Polaris in \_\_\_\_\_ Elongation

CulbersonEl Paso

County, about

50 15

miles

N. 70°Van HornS. 65 E.

from center of County, and known

as survey No.

9

in Block No.


82BEGINNING AT the N. E. corner of survey No. 8; thence S. 1900 vrs. tothe S. E. corner of survey No. 8; thence E. 1900 vrs.; thence N.1900 vrs.; thence W. 1900 vrs. (Good grass land)

to the place of beginning

A. B. CarbajalJ. P. Hague

Chain Carriers

I, A. H. Parker, State Surveyor for the State of Texas, do hereby  
certify that the foregoing survey was made by me according to law under the direction of the Commissioner of  
the General Land Office by establishing base lines for the block to which this survey belongs; that the limits,  
boundaries and corners, with the marks, natural and artificial, are truly described in the foregoing Plat and Field  
Notes.

Surveyed \_\_\_\_\_ day of September 1900.
  
State Surveyor for the State of Texas.



F-83962

FIELD NOTES.

Survey No. 9

Block No. 82

County.


Filed in Land Office this the day

of 190

Commissioner.

CORRECT ON MAP FOR 640<sup>00</sup> ACRES  
3-31-43 MUR





The State of Texas,

El Paso County,

or District,

Survey

No. 10

Blk. 82

FIELD NOTES of a survey of 640

acres of land made for the Public Free School Fund by virtue of an Act of the First Called Session of the Twenty-Sixth Legislature, approved February 23, 1900, providing for the survey and sale of the unsurveyed school land. Said land is situated in

Angle from Polaris in Elongation

Calberson

El Paso

County, about

16 50 8

miles

N 75° E

S. 65° E.

Van Horn

from center of County, and known

as survey No. 10 in Block No. 82

BEGINNING AT the N. E. corner of survey No. 9; thence S. 1900 vrs. to

the S. E. corner of survey No. 9; thence E. 1900 vrs.; thence N.

1900 vrs.; thence W. 1900 vrs. (Good grass land)

to the place of beginning

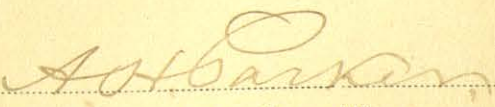
A. B. Carbajal

J. P. Hague

Chain Carriers

I, A. H. Parker, State Surveyor for the State of Texas, do hereby certify that the foregoing survey was made by me according to law under the direction of the Commissioner of the General Land Office by establishing base lines for the block to which this survey belongs; that the limits, boundaries and corners, with the marks, natural and artificial, are truly described in the foregoing Plat and Field Notes.

Surveyed day of September 1900.

  
 State Surveyor for the State of Texas.



FIELD NOTES.

Survey No. 10 F 138583

Block No. 82


Culberson County.

Filed in Land Office this the day of 190

Bascom Giles, Commissioner.

CORRECT ON MAP FOR 640 ACRES  
5-7-1940 *Wm.*





The State of Texas,

Survey

El Paso County,No. 11

or \_\_\_\_\_ District,

Blk. 82FIELD NOTES of a survey of 640

acres of land made for the Public Free School Fund  
by virtue of an Act of the First Called Session of  
the Twenty-Sixth Legislature, approved February 23,  
1900, providing for the survey and sale of the  
unsurveyed school land. Said land is situated in

Angle \_\_\_\_\_ from Polaris in \_\_\_\_\_ Elongation \_\_\_\_\_

CalhounEl Paso

County, about

17  
50

miles

N 75° E6.65van Horn

from center of County, and known

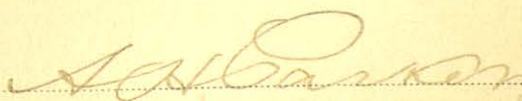
as survey No. 11 in Block No. 82BEGINNING AT the N. E. corner of survey No. 10; thence S. 1900 vrs. tothe S. E. corner of survey No. 10; thence E. 1900 vrs.; thence N.1900 vrs.; thence W. 1900 vrs. (Good grass land)

to the place of beginning

A. B. CarhjalJ. P. Hague

Chain Carriers

I, A. H. Parker, State Surveyor for the State of Texas, do hereby  
certify that the foregoing survey was made by me according to law under the direction of the Commissioner of  
the General Land Office by establishing base lines for the block to which this survey belongs; that the limits,  
boundaries and corners, with the marks, natural and artificial, are truly described in the foregoing Plat and Field  
Notes.

Surveyed \_\_\_\_\_ day of September 1900.
  
State Surveyor for the State of Texas.



FIELD NOTES.

Survey No. 11 F-82794

Block No. 82

Culberson County.

Filed in Land Office this day

of 190

Bascom Giles,  
Commissioner.

CORRECT ON MAP FOR 640 ACRES

5-7-1940 *Blm.*



The State of Texas,

Survey

El Paso County,No. 12

or District,

Blk. 82FIELD NOTES of a survey of 787

acres of land made for the Public Free School Fund  
by virtue of an Act of the First Called Session of  
the Twenty-Sixth Legislature, approved February 23,  
1900, providing for the survey and sale of the  
unsurveyed school land. Said land is situated in

Magnetic Variation 11° 15'

Angle from Polaris in Elongation

Culberson  
El Paso County, about 6.18 miles N 75° E from Van Horn  
center of County, and known  
as survey No. 12 in Block No. 82

BEGINNING AT the N. E. corner of survey No. 11; thence S. 1900 vrs. to  
the S. E. corner of survey No. 11; thence E. E. 2340 vrs. to the W.  
line of survey No. 7, xmark Tsp. No. 8, Block 62, T. & P. Ry.;  
thence N. 1900 vrs. to the S. E. corner of survey No. 1; thence W.  
2340 vrs. (Good grass land)

to the place of beginning

A. B. CarjabalJ. P. Hague

Chain Carriers

I, A. H. Parker, State Surveyor for the State of Texas, do hereby  
certify that the foregoing survey was made by me according to law under the direction of the Commissioner of  
the General Land Office by establishing base lines for the block to which this survey belongs; that the limits,  
boundaries and corners, with the marks, natural and artificial, are truly described in the foregoing Plat and Field  
Notes.

Surveyed September day of 1900.

A. H. Parker  
State Surveyor for the State of Texas.



FIELD NOTES.

Survey No. 12 F-82793

Block No. 82

Culberson County.

Filed in Land Office this the ..... day


of ..... 190.....

Bascom Giles  
Commissioner.

CORRECT ON MAP FOR 787 ACRES

5-7-1940. Atkin





The State of Texas,

Survey

El Paso County,No. 13

or \_\_\_\_\_ District,

Blk. 82FIELD NOTES of a survey of 787

acres of land made for the Public Free School Fund  
by virtue of an Act of the First Called Session of  
the Twenty-Sixth Legislature, approved February 23,  
1900, providing for the survey and sale of the  
unsurveyed school land. Said land is situated in

Magnetic Variation 11°15'

Angle \_\_\_\_\_ from Polaris in \_\_\_\_\_ Elongation \_\_\_\_\_

Calberson  
El PasoCounty, about 8.18miles N 80° EVan Horn  
65 E

from center of County, and known

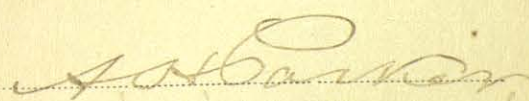
as survey No. 13 in Block No. 82BEGINNING AT the S.E. corner of survey No. 12; thence W. 2340 vrs. tothe S. W. corner of survey No. 12; thence S. 1900 vrs.; thence E.2340 vrs. to the W. line of survey No. 18, Tsp. No. 8, Block 62, T. & P.Ry. Co.; thence N. 1900 vrs. (Good grass land)

to the place of beginning

A. D. CarjabalJ. P. Hague

Chain Carriers

I, A. H. Parker, State Surveyor for the State of Texas, do hereby  
certify that the foregoing survey was made by me according to law under the direction of the Commissioner of  
the General Land Office by establishing base lines for the block to which this survey belongs; that the limits,  
boundaries and corners, with the marks, natural and artificial, are truly described in the foregoing Plat and Field  
Notes.

Surveyed \_\_\_\_\_ day of September 1900.
  
State Surveyor for the State of Texas.



FIELD NOTES.

Survey No. 13 F-82795

Block No. 82

Calberson County.

Filed in Land Office this the day

of 190


Bascom Giles

Commissioner.

CORRECT ON MAP FOR 787 ACRES

5-7-1940-Allen





The State of Texas,

El Paso County, Survey  
 or \_\_\_\_\_ District, No. 14  
 Blk. 32

FIELD NOTES of a survey of 640

acres of land made for the Public Free School Fund by virtue of an Act of the First Called Session of the Twenty-Sixth Legislature, approved February 23, 1900, providing for the survey and sale of the unsurveyed school land. Said land is situated in

Magnetic Variation 11° 15'  
 Angle \_\_\_\_\_ from Polaris in \_\_\_\_\_ Elongation  
Culberson County, about 16 miles N 80° E from center of County, and known  
El Paso as survey No. 14 in Block No. 32

BEGINNING AT the N. W. corner of survey No. 13; thence S. 1900 vrs. to  
 the S. W. corner of survey No. 13; thence W. 1900 vrs.; thence N.  
 1900 vrs.; thence E. 1900 vrs. (Good grass land)

to the place of beginning

A. B. Carbajal  
J. P. Hague } Chain Carriers

I, A. H. Parker, State Surveyor for the State of Texas, do hereby  
 certify that the foregoing survey was made by me according to law under the direction of the Commissioner of  
 the General Land Office by establishing base lines for the block to which this survey belongs; that the limits,  
 boundaries and corners, with the marks, natural and artificial, are truly described in the foregoing Plat and Field  
 Notes.

Surveyed \_\_\_\_\_ day of September 1900.

A. H. Parker  
 State Surveyor for the State of Texas.



FIELD NOTES.

Survey No. 14 82789

Block No. 82

Culberson County.

Filed in Land Office this the ..... day

of ..... 190 .....

Bascom G. Gies

Commissioner.

CORRECT ON MAP FOR 640

5-7-1840-Adm.



The State of Texas,

71

El Paso

County,

Survey

No. 15

or

District,

Blk. 32FIELD NOTES of a survey of 640

acres of land made for the Public Free School Fund  
by virtue of an Act of the First Called Session of  
the Twenty-Sixth Legislature, approved February 23,  
1900, providing for the survey and sale of the  
unsurveyed school land. Said land is situated in

Magnetic Variation 11°15'

Angle from Polaris in Elongation

CulbersonEl Paso

County, about

17  
50

miles

N. 79° EVan HornS. 65 E

from center of County, and known

as survey No. 15 in Block No. 32BEGINNING AT the N. W. corner of survey No. 14; thence S. 1900 vrs. tothe S. W. corner of survey No. 14; thence W. 1900 vrs.; thence N.1900 vrs.; thence E. 1900 vrs. (Good grass land)

PATENTED

12/17/1980

NO.

217

VOL.

44B.

MAILED CO. CLK.

11/7/81 miv

to the place of beginning

A. B. CarbajalJ. P. Hague

Chain Carriers

I, A. H. Parker, State Surveyor for the State of Texas, do hereby  
certify that the foregoing survey was made by me according to law under the direction of the Commissioner of  
the General Land Office by establishing base lines for the block to which this survey belongs; that the limits,  
boundaries and corners, with the marks, natural and artificial, are truly described in the foregoing Plat and Field  
Notes.

Surveyed day of September 1900.

State Surveyor for the State of Texas.



The State of Texas,

Survey

El Paso County,No. 16

or \_\_\_\_\_ District,

Blk. 82FIELD NOTES of a survey of 640

acres of land made for the Public Free School Fund  
by virtue of an Act of the First Called Session of  
the Twenty-Sixth Legislature, approved February 23,  
1900, providing for the survey and sale of the  
unsurveyed school land. Said land is situated in

Angle \_\_\_\_\_ from Polaris in \_\_\_\_\_ Elongation

Calberson  
El Paso

County, about

15  
50

miles

N 75° E  
S. 65 E.Van Horn

from center of County, and known

as survey No. 16 in Block No. 82BEGINNING AT the N. W. corner of survey No. 15; thence S. 1900 vrs. tothe S. W. corner of survey No. 15; thence W. 1900 vrs.; thence N.1900 vrs.; thence E. 1900 vrs. (Good grass land)

to the place of beginning

A. B. CarbajalJ. P. Hague

Chain Carriers

I, A. H. Parker, State Surveyor for the State of Texas, do hereby  
certify that the foregoing survey was made by me according to law under the direction of the Commissioner of  
the General Land Office by establishing base lines for the block to which this survey belongs; that the limits,  
boundaries and corners, with the marks, natural and artificial, are truly described in the foregoing Plat and Field  
Notes.

Surveyed \_\_\_\_\_ day of September 1900.

A. H. Parker  
State Surveyor for the State of Texas.



FIELD NOTES.

Survey No. 16 F-134346

Block No. 82

Culberson County.

Filed in Land Office this the day  
of 190


Bascom Giles,

Commissioner.

CORRECT ON MAP FOR 640 ACRES

5-7-1940 (Hue)





The State of Texas,

El Paso County,

or \_\_\_\_\_ District,

Survey

No. 17Blk. 82FIELD NOTES of a survey of 640

acres of land made for the Public Free School Fund  
by virtue of an Act of the First Called Session of  
the Twenty-Sixth Legislature, approved February 23,  
1900, providing for the survey and sale of the  
unsurveyed school land. Said land is situated in

Angle \_\_\_\_\_ from Polaris in \_\_\_\_\_ Elongation \_\_\_\_\_

Culberson,  
El Paso

County, about

14  
6.50

miles

N 75° EN. 65 E

from center of County, and known

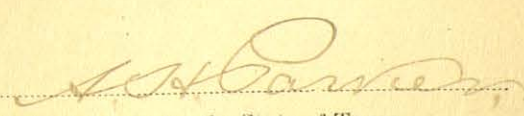
as survey No. 17 in Block No. 82BEGINNING AT the N. W. corner of survey No. 16; thence S. 1900 vrs. tothe S. W. corner of survey No. 16; thence W. 1900 vrs.; thence N.1900 vrs.; thence E. 1900 vrs. (Good grass land)

to the place of beginning

A. B. CarbajalJ. P. Hague

Chain Carriers

I, A. H. Parker, State Surveyor for the State of Texas, do hereby  
certify that the foregoing survey was made by me according to law under the direction of the Commissioner of  
the General Land Office by establishing base lines for the block to which this survey belongs; that the limits,  
boundaries and corners, with the marks, natural and artificial, are truly described in the foregoing Plat and Field  
Notes.

Surveyed \_\_\_\_\_ day of September 1900.
  
State Surveyor for the State of Texas.



FIELD NOTES.

Survey No. 17 134347

Block No. 82


Culberson County.

Filed in Land Office this the day of 190

Bascom Giles, Commissioner.

CORRECT ON MAP FOR 640 ACRES  
5-7-1910-Allen





The State of Texas,

El Paso County, Survey  
 or District, No. 18  
 Blk. 82

FIELD NOTES of a survey of 640

acres of land made for the Public Free School Fund  
 by virtue of an Act of the First Called Session of  
 the Twenty-Sixth Legislature, approved February 23,  
 1900, providing for the survey and sale of the  
 unsurveyed school land. Said land is situated in

Magnetic Variation 110° 15'

Angle from Polaris in Elongation

Culberson County, about 8.13 miles N 75° E Van Horn,  
 El Paso County, about 8.50 miles S 65° E from center of County, and known  
 as survey No. 18 in Block No. 82

BEGINNING AT the N. W. corner of survey No. 17; thence S. 1900 vrs. to  
 the S. W. corner of survey No. 17; thence W. 1900 vrs. to the E. line  
 of Public School Land Block No. 63, an earth mound and 3 pits for  
 the N. W. corner of survey No. 19; thence N. 1900 vrs. to an earth  
 mound and 3 pits for the S. W. corner of survey No. 7; thence E. 1900  
 vrs. (Good grass land)

to the place of beginning

A. B. Carbajal

J. P. Hague

Chain Carriers

I, A. H. Parker, State Surveyor for the State of Texas, do hereby  
 certify that the foregoing survey was made by me according to law under the direction of the Commissioner of  
 the General Land Office by establishing base lines for the block to which this survey belongs; that the limits,  
 boundaries and corners, with the marks, natural and artificial, are truly described in the foregoing Plat and Field  
 Notes.

Surveyed day of September 1900.

*A. H. Parker*  
 State Surveyor for the State of Texas.



FIELD NOTES.

Survey No. 18 F. 134348

Block No. 82

Calberson County.

Filed in Land Office this the day

of 190


Bascom Giles

Commissioner.

CORRECT ON MAP FOR 640 ACRES

5-7-1940





The State of Texas,

Survey

El Paso

County,

No. 19

or

District,

Blk. 82FIELD NOTES of a survey of 640

acres of land made for the Public Free School Fund  
by virtue of an Act of the First Called Session of  
the Twenty-Sixth Legislature, approved February 23,  
1900, providing for the survey and sale of the  
unsurveyed school land. Said land is situated in

Magnetic Variation 11°15'

Angle from Polaris in Elongation

CalbersonEl Paso

County, about

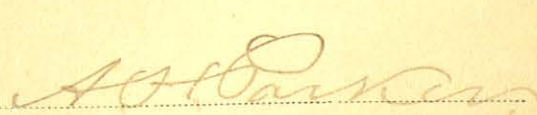
12  
50 milesN 80° EVan Horn  
S. 65 E. from center of County, and knownas survey No. 19 in Block No. 82BEGINNING AT an earth mound and 3 pits in the E. line of School LandBlock No. 63 for the S. W. corner of survey No. 18; thence S. 1900vrs. to an earth mound and 4 pits from which the S. E. corner of saidBlock No. 63, Bears S. 918 vrs., a sharp rock at S. end of RimrockMountains bears N. 87½ W. Boracho Peak bears S. 70 E; thence E.1900 vrs.; thence N. 1900 vrs. to the S. E. corner of survey No. 18;thence W. 1900 vrs. (Good grass land)

to the place of beginning

A. B. CarbajalJ. P. Hague

Chain Carriers

I, A. H. Parker, State Surveyor for the State of Texas, do hereby  
certify that the foregoing survey was made by me according to law under the direction of the Commissioner of  
the General Land Office by establishing base lines for the block to which this survey belongs; that the limits,  
boundaries and corners, with the marks, natural and artificial, are truly described in the foregoing Plat and Field  
Notes.

Surveyed September day of 1900.
  
State Surveyor for the State of Texas.



FIELD NOTES.

Survey No. 19 F-134349

Block No. 82.

Culberson County.


Filed in Land Office this the day

of 190

Rascan Giles  
Commissioner.

CORRECT ON MAP FOR 640 ACRES  
5-7-1940





The State of Texas,

71

El Paso County,

Survey

No. 20

or District,

Blk. 82

FIELD NOTES of a survey of 640

acres of land made for the Public Free School Fund by virtue of an Act of the First Called Session of the Twenty-Sixth Legislature, approved February 23, 1900, providing for the survey and sale of the unsurveyed school land. Said land is situated in

Magnetic Variation 11°15'

Angle from Polaris in Elongation

Culberson

El Paso

County, about 8.50 13 miles

N 80° E

Van Horn

S 85° E

from center of County, and known

as survey No. 20 in Block No. 82

BEGINNING AT the N. E. corner of survey No. 19; thence S. 1900 vrs. to

the S. E. corner of survey No. 19; thence E. 1900 vrs.; thence N.

1900 vrs.; thence W. 1900 vrs. (Good grass land)

to the place of beginning

A. B. Carbajal

J. P. Hague

Chain Carriers

I, A. H. Parker

, State Surveyor for the State of Texas, do hereby

certify that the foregoing survey was made by me according to law under the direction of the Commissioner of the General Land Office by establishing base lines for the block to which this survey belongs; that the limits, boundaries and corners, with the marks, natural and artificial, are truly described in the foregoing Plat and Field Notes.

Surveyed day of September 1900.

State Surveyor for the State of Texas.



FIELD NOTES.

Survey No. 20 F-134350

Block No. 82

Culberson County.

Filed in Land Office this the ..... day  
of ..... 190.....

Barcom Giles  
Commissioner.

CORRECT ON MAP FOR 640 ACRES  
5-7-40. Otter



The State of Texas,

Survey

El Paso

County,

No. 21

or

District,

Blk. 82FIELD NOTES of a survey of 640

acres of land made for the Public Free School Fund  
by virtue of an Act of the First Called Session of  
the Twenty-Sixth Legislature, approved February 23,  
1900, providing for the survey and sale of the  
unsurveyed school land. Said land is situated in

Magnetic Variation

11° 15'

Angle from Polaris in Elongation

CulbersonEl Paso

County, about

1450

miles

N. 75°S. 65 E.Van Horn

from center of County, and known

as survey No. 21 in Block No. 82

BEGINNING AT the N. E. corner of survey No. 20; thence S. 1900 vrs. to

the S. E. corner of survey No. 20; thence E. 1900 vrs.; thence N.

1900 vrs.; thence W. 1900 vrs. (Good grass land)

to the place of beginning

A. B. CarbajalJ. P. Hague

Chain Carriers

I, A. H. Parker, State Surveyor for the State of Texas, do hereby  
certify that the foregoing survey was made by me according to law under the direction of the Commissioner of  
the General Land Office by establishing base lines for the block to which this survey belongs; that the limits,  
boundaries and corners, with the marks, natural and artificial, are truly described in the foregoing Plat and Field  
Notes.

Surveyed day of September 1900.

A. H. Parker  
State Surveyor for the State of Texas.



F-83968

FIELD NOTES.

Survey No. 21

Block No. 82


County.

Filed in Land Office this the day  
of 190

Commissioner.

CORRECT ON MAP FOR 640<sup>0</sup> ACRES  
3-31-43 HAD



Magnetic Variation..... 11°15'

Angle..... from Polaris in..... Elongation

Culberson  
El Paso County, about 17 miles N. 80° E Van Horn  
50 miles S. 65° E from center of County, and known  
as survey No. 22 in Block No. 82

BEGINNING AT the N. E. corner of survey No. 21; thence S. 1900 vrs. to  
the S. E. corner of survey No. 21; thence E. 1900 vrs.; thence N.  
1900 vrs.; thence W. 1900 vrs. (Good grass land)

PATENTED 12/17/1980  
VOL. 218 VOL. 44-B  
MAILED CO. CLK. 11/7/81 MW

..... to the place of beginning


A. B. Carbajal  
J. P. Hague } Chain Carriers

I, A. H. Parker, State Surveyor for the State of Texas, do hereby  
certify that the foregoing survey was made by me according to law under the direction of the Commissioner of  
the General Land Office by establishing base lines for the block to which this survey belongs; that the limits,  
boundaries and corners, with the marks, natural and artificial, are truly described in the foregoing Plat and Field  
Notes.

Surveyed..... day of September 1900.

A. H. Parker  
State Surveyor for the State of Texas.





The State of Texas,

71

El Paso County, Survey  
 or District, No. 23  
 Blk. 82

FIELD NOTES of a survey of 640

acres of land made for the Public Free School Fund  
 by virtue of an Act of the First Called Session of  
 the Twenty-Sixth Legislature, approved February 23,  
 1900, providing for the survey and sale of the  
 unsurveyed school land. Said land is situated in

Magnetic Variation 11°15'

Angle from Polaris in Elongation

Culberson  
 El Paso County, about 16 50 miles N. 80° E. S. 65 E. Van Horn  
 as survey No. 23 in Block No. 82

BEGINNING AT the N. E. corner of survey No. 22; thence S. 1900 vrs. to  
 the S. E. corner of survey No. 22; thence E. 1900 vrs.; thence N.  
 1900 vrs.; thence W. 1900 vrs. (Good grass land)

PATENTED 12/17/20  
 NO. 219 VOL 44-B  
 MAILED CO. CLK. 1/7/1981 - mwr

to the place of beginning

A. B. Carbajal

J. P. Hague


Chain Carriers

I, A. H. Parker, State Surveyor for the State of Texas, do hereby  
 certify that the foregoing survey was made by me according to law under the direction of the Commissioner of  
 the General Land Office by establishing base lines for the block to which this survey belongs; that the limits,  
 boundaries and corners, with the marks, natural and artificial, are truly described in the foregoing Plat and Field  
 Notes.

Surveyed day of September 1900.

*A. H. Parker*  
 State Surveyor for the State of Texas.





The State of Texas,

El Paso County,

or \_\_\_\_\_ District,

Survey

No. 24Blk. 82FIELD NOTES of a survey of 787

acres of land made for the Public Free School Fund  
by virtue of an Act of the First Called Session of  
the Twenty-Sixth Legislature, approved February 23,  
1900, providing for the survey and sale of the  
unsurveyed school land. Said land is situated in

Angle \_\_\_\_\_ from Polaris in \_\_\_\_\_ Elongation \_\_\_\_\_

CulbersonEl Paso

County, about

8.18

miles

N 80° E10.05 E.Van Horn

from center of County, and known

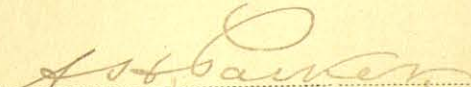
as survey No. 24 in Block No. 82BEGINNING AT the N. E. corner of survey No. 23; thence S. 1900 vrs. tothe S. E. corner of survey No. 23; thence E. 2340 vrs. to the W.line of survey No. 19, Twp. No. 8, Block 62, T. & P. Ry. Co.; thence N.1900 vrs. to the S. E. corner of survey No. 13; thence W. 2340 vrs.(Good grass land)

to the place of beginning

A. B. CarbajalJ. P. Hague

Chain Carriers

I, A. H. Parker, State Surveyor for the State of Texas, do hereby  
certify that the foregoing survey was made by me according to law under the direction of the Commissioner of  
the General Land Office by establishing base lines for the block to which this survey belongs; that the limits,  
boundaries and corners, with the marks, natural and artificial, are truly described in the foregoing Plat and Field  
Notes.

Surveyed \_\_\_\_\_ day of September 1900.
  
State Surveyor for the State of Texas.



FIELD NOTES.

Survey No. 24 F82780

Block No. 82

Culberson County.

Filed in Land Office this the day

of 190

Bascom Giles

Commissioner.

CORRECT ON MAP FOR 787 ACRES

5-7-40 - Allen



The State of Texas,

Survey

El Paso

County,

No. 1

or

District,

Blk. 83FIELD NOTES of a survey of 446

acres of land made for the Public Free School Fund  
by virtue of an Act of the First Called Session of  
the Twenty-Sixth Legislature, approved February 23,  
1900, providing for the survey and sale of the  
unsurveyed school land. Said land is situated in

Magnetic Variation 11°15'

Angle from Polaris in Elongation

El Paso County, about 50 miles S. 65 E. from center of County, and known  
as survey No. 1 in Block No. 83


BEGINNING AT at a point in the W. line of Public School Land Block 62from which the S. W. corner of said Block 62 bears S. 5239 vrs.;thence S. 1900 vrs.; thence W. 1326 vrs.; thence N. 1900 vrs. tothe S. W. corner of survey No. 28, Block 84; thence E. 1326 vrs.(Medium grass land)

to the place of beginning


A. B. CarbajalJ. P. Hague

Chain Carriers

I, A. H. Parker, State Surveyor for the State of Texas, do hereby  
certify that the foregoing survey was made by me according to law under the direction of the Commissioner of  
the General Land Office by establishing base lines for the block to which this survey belongs; that the limits,  
boundaries and corners, with the marks, natural and artificial, are truly described in the foregoing Plat and Field  
Notes.

Surveyed day of September 1900.
  
State Surveyor for the State of Texas.





The State of Texas,

Survey

El Paso

County,

No. 2

or

District,

Blk. 83

FIELD NOTES of a survey of 640

acres of land made for the Public Free School Fund  
by virtue of an Act of the First Called Session of  
the Twenty-Sixth Legislature, approved February 23,  
1900, providing for the survey and sale of the  
unsurveyed school land. Said land is situated in

Magnetic Variation 11° 15'

Angle from Polaris in Elongation

El Paso County, about 50 miles S. 65 E. from center of County, and known  
as survey No. 2 in Block No. 83

BEGINNING AT the N. W. corner of survey No. 1; thence S. 1900 yrs. to  
the S. W. corner of survey No. 1; thence W. 1900 yrs.; thence N.  
1900 yrs. to the S. W. corner of survey No. 27, Block 84; thence E.  
1900 yrs. (Medium grass land)

to the place of beginning

A. B. Carbajal

J. P. Hague


Chain Carriers

I, A. H. Parker, State Surveyor for the State of Texas, do hereby  
certify that the foregoing survey was made by me according to law under the direction of the Commissioner of  
the General Land Office by establishing base lines for the block to which this survey belongs; that the limits,  
boundaries and corners, with the marks, natural and artificial, are truly described in the foregoing Plat and Field  
Notes.

Surveyed day of September 1900.

*A. H. Parker*  
State Surveyor for the State of Texas.





The State of Texas,  
**CULBERSON**

~~El Paso~~ County,  
or District,

Survey  
No. **3**  
Blk. **83**

FIELD NOTES of a survey of **640**

acres of land made for the Public Free School Fund  
by virtue of an Act of the First Called Session of  
the Twenty-Sixth Legislature, approved February 23,  
1900, providing for the survey and sale of the  
unsurveyed school land. Said land is situated in

Magnetic Variation **11°15'**

Angle from Polaris in Elongation

**El Paso** County, about **50** miles **S. 66 E.** from center of County, and known  
as survey No. **3** in Block No. **83**


BEGINNING AT **the N. W. corner of survey No. 2; thence S. 1900 vrs. to**  
**the S. W. corner of survey No. 2; thence W. 1900 vrs.; thence N.**  
**1900 vrs. to the S. W. corner of survey No. 26, Block 84; thence E.**  
**1900 vrs. (Medium grass land)**

to the place of beginning


**A. B. Carbajal**  
**J. E. Hague** } Chain Carriers

I, **A. H. Parker**, State Surveyor for the State of Texas, do hereby  
certify that the foregoing survey was made by me according to law under the direction of the Commissioner of  
the General Land Office by establishing base lines for the block to which this survey belongs; that the limits,  
boundaries and corners, with the marks, natural and artificial, are truly described in the foregoing Plat and Field  
Notes.

Surveyed day of **September** 1900.

  
State Surveyor for the State of Texas.





The State of Texas,

El Paso County,

or District,

Survey

No. 4

Blk. 83

FIELD NOTES of a survey of 640

acres of land made for the Public Free School Fund by virtue of an Act of the First Called Session of the Twenty-Sixth Legislature, approved February 23, 1900, providing for the survey and sale of the unsurveyed school land. Said land is situated in

Magnetic Variation 11°15'

Angle from Polaris in Elongation

El Paso County, about 50 miles S. 65 E. from center of County, and known as survey No. 4 in Block No. 83

BEGINNING AT the N. W. corner of survey No. 3; thence S. 1900 vrs. to the S. W. corner of survey No. 3; thence W. 1900 vrs.; thence N. 1900 vrs. to the S. W. corner of survey No. 25; Block No. 84; thence E. 1900 vrs. (Medium grass land)

to the place of beginning

A. B. Carbajal

J. P. Hague


Chain Carriers

I, A. H. Parker, State Surveyor for the State of Texas, do hereby certify that the foregoing survey was made by me according to law under the direction of the Commissioner of the General Land Office by establishing base lines for the block to which this survey belongs; that the limits, boundaries and corners, with the marks, natural and artificial, are truly described in the foregoing Plat and Field Notes.

Surveyed day of September 1900.

State Surveyor for the State of Texas.





The State of Texas,

El Paso County, Survey  
or \_\_\_\_\_ District, No. 5  
Blk. 83

FIELD NOTES of a survey of 640

acres of land made for the Public Free School Fund  
by virtue of an Act of the First Called Session of  
the Twenty-Sixth Legislature, approved February 23,  
1900, providing for the survey and sale of the  
unsurveyed school land. Said land is situated in

Magnetic Variation 11° 15'

Angle \_\_\_\_\_ from Polaris in \_\_\_\_\_ Elongation \_\_\_\_\_

El Paso County, about 50 miles N. 58 E from center of County, and known  
as survey No. 5 in Block No. 83

BEGINNING AT the N. W. corner of survey No. 4; thence S. 1900 vrs. to  
the S. W. corner of survey No. 4; thence W. 1900 vrs; thence N.  
1900 vrs. to the S. W. corner of survey No. 24, Block 84; thence E.  
1900 vrs. (Good grass land)

to the place of beginning

A. B. Carbajal

J. P. Hague


} Chain Carriers

I, A. H. Parker, State Surveyor for the State of Texas, do hereby  
certify that the foregoing survey was made by me according to law under the direction of the Commissioner of  
the General Land Office by establishing base lines for the block to which this survey belongs; that the limits,  
boundaries and corners, with the marks, natural and artificial, are truly described in the foregoing Plat and Field  
Notes.

Surveyed \_\_\_\_\_ day of September 1900.

A. H. Parker  
State Surveyor for the State of Texas.





The State of Texas,

Survey

El Paso County,No. 6

or \_\_\_\_\_ District,

Blk. 83FIELD NOTES of a survey of 640

acres of land made for the Public Free School Fund  
by virtue of an Act of the First Called Session of  
the Twenty-Sixth Legislature, approved February 23,  
1900, providing for the survey and sale of the  
unsurveyed school land. Said land is situated in

Magnetic Variation 11°15'

Angle \_\_\_\_\_ from Polaris in \_\_\_\_\_ Elongation \_\_\_\_\_

El Paso

County, about

50

miles

S. 65 E.

from center of County, and known


as survey No. 6 in Block No. 83BEGINNING AT the N. W. corner of survey No. 5; thence S. 1900 vrs. tothe S. W. corner of survey No. 5; thence W. 1900 vrs.; thence N.1900 vrs. to the S. W. corner of survey No. 23, Block No. 84; thenceE. 1900 vrs. (Good grass land)

to the place of beginning


A. B. CarhajaJ. P. Hague

Chain Carriers

I, A. H. Parker, State Surveyor for the State of Texas, do hereby  
certify that the foregoing survey was made by me according to law under the direction of the Commissioner of  
the General Land Office by establishing base lines for the block to which this survey belongs; that the limits,  
boundaries and corners, with the marks, natural and artificial, are truly described in the foregoing Plat and Field  
Notes.

Surveyed \_\_\_\_\_ day of September 1900.
  
State Surveyor for the State of Texas.





The State of Texas,

Survey

El Paso

County,

No. 7

or

District,

Blk. 83FIELD NOTES of a survey of 640

acres of land made for the Public Free School Fund  
by virtue of an Act of the First Called Session of  
the Twenty-Sixth Legislature, approved February 23,  
1900, providing for the survey and sale of the  
unsurveyed school land. Said land is situated in

Magnetic Variation 11° 15'

Angle from Polaris in Elongation

El Paso

County, about

50

miles

N 52° EVan HornS. 65 E.

from center of County, and known

as survey No. 7 in Block No. 83


BEGINNING AT the N. W. corner of survey No. 6; thence S. 1900 vrs. to  
the S. W. corner of survey No. 6; thence W. 1900 vrs. to an earth  
mound and 3 pits in the E. line of Tsp. No. 7, Block No. 64, T. & P.  
Ry. Co.; thence N. 1900 vrs. to an earth mound and 4 pits in said line  
from which El Capitan bears N. 16½ W., Eagle Peak bears S. 55 5-0' W.  
thence E. 1900 vrs. (Good grass land)

to the place of beginning

A. B. CarbajalJ. P. Hague

Chain Carriers

I, A. H. Parker, State Surveyor for the State of Texas, do hereby  
certify that the foregoing survey was made by me according to law under the direction of the Commissioner of  
the General Land Office by establishing base lines for the block to which this survey belongs; that the limits,  
boundaries and corners, with the marks, natural and artificial, are truly described in the foregoing Plat and Field  
Notes.

Surveyed September day of 1900.
  
State Surveyor for the State of Texas.




FIELD NOTES.

Survey No. ....  
Block No. ....  
County. ....  
Filed in Land Office this the ..... day  
of ..... 190.....  
Commissioner.

Patented March 6, 1926.  
No. 491, Vol. 28A. *Piereson*





The State of Texas,

Survey

El Paso

County,

No. 8

or

District,

Blk. 83

FIELD NOTES of a survey of 640

acres of land made for the Public Free School Fund  
by virtue of an Act of the First Called Session of  
the Twenty-Sixth Legislature, approved February 23,  
1900, providing for the survey and sale of the  
unsurveyed school land. Said land is situated in

Magnetic Variation 11°15'

Angle from Polaris in Elongation

El Paso

County, about

50

miles

S. 65 E.

Van Horn

from center of County, and known

as survey No. 8 in Block No. 83

BEGINNING AT ~~the~~ an earth mound and 3 pits for the S. W. corner of survey

No. 7; thence E. 1900 vrs.; thence S. 1900 vrs.; thence W. 1900

vrs. to an earth mound and 3 pits in the E. line of Tsp. No. 7, Block

64, T. &amp; P. Ry. Co.; thence N. over Sand Hills 1900 vrs. (Good

grass land)

to the place of beginning

A. B. Carbajal

J. P. Hague

Chain Carriers

I, A. H. Parker, State Surveyor for the State of Texas, do hereby  
certify that the foregoing survey was made by me according to law under the direction of the Commissioner of  
the General Land Office by establishing base lines for the block to which this survey belongs; that the limits,  
boundaries and corners, with the marks, natural and artificial, are truly described in the foregoing Plat and Field  
Notes.

Surveyed day of September 1900.

State Surveyor for the State of Texas.




## FIELD NOTES.

Survey No. ....  
Block No. ....  
County. ....  
Filed in Land Office this ..... day  
of ..... 190.....  
Commissioner. ....

*Patented March 6, 1926.  
No. 492, Vol. 284.*

*Dierson*





The State of Texas,

Survey

El Paso

County,

No. 9

or

District,

Blk. 83FIELD NOTES of a survey of 640

acres of land made for the Public Free School Fund  
by virtue of an Act of the First Called Session of  
the Twenty-Sixth Legislature, approved February 23,  
1900, providing for the survey and sale of the  
unsurveyed school land. Said land is situated in

Magnetic Variation 11°15'

Angle from Polaris in Elongation

El Paso

County, about

50

miles

N. 60° E.Van Horn

from center of County, and known


as survey No. 9 in Block No. 83BEGINNING AT the N. E. corner of survey No. 8; thence S. 1900 vrs. tothe S. E. corner of survey No. 8; thence E. 1900 vrs.; thence N.1900 vrs.; thence W. 1900 vrs. (Good grass land)

to the place of beginning


A. B. CarbajalJ. P. Hague

Chain Carriers

I, A. H. Parker, State Surveyor for the State of Texas, do hereby  
certify that the foregoing survey was made by me according to law under the direction of the Commissioner of  
the General Land Office by establishing base lines for the block to which this survey belongs; that the limits,  
boundaries and corners, with the marks, natural and artificial, are truly described in the foregoing Plat and Field  
Notes.

Surveyed day of September 1900.
  
State Surveyor for the State of Texas.





The State of Texas,

El Paso County,  
or \_\_\_\_\_ District,

} Survey  
No. 10  
Blk. 83

FIELD NOTES of a survey of 640

acres of land made for the Public Free School Fund  
by virtue of an Act of the First Called Session of  
the Twenty-Sixth Legislature, approved February 23,  
1900, providing for the survey and sale of the  
unsurveyed school land. Said land is situated in

Magnetic Variation 11° 15'

Angle \_\_\_\_\_ from Polaris in \_\_\_\_\_ Elongation \_\_\_\_\_

Culberson 17 N 60 E Van Horn  
El Paso County, about 50 miles S. 65 E. from center of County, and known  
as survey No. 10 in Block No. 83

BEGINNING AT the N. E. corner of survey No. 9; thence S. 1900 vrs. to  
the S. E. corner of survey No. 8; 9 thence E. 1900 vrs.; thence N.  
1900 vrs.; thence W. 1900 vrs. (Good grass land)

\_\_\_\_\_ to the place of beginning

A. B. Carbajal }  
J. P. Hague } Chain Carriers

I, A. H. Parker, State Surveyor for the State of Texas, do hereby  
certify that the foregoing survey was made by me according to law under the direction of the Commissioner of  
the General Land Office by establishing base lines for the block to which this survey belongs; that the limits,  
boundaries and corners, with the marks, natural and artificial, are truly described in the foregoing Plat and Field  
Notes.

Surveyed \_\_\_\_\_ day of September 1900.

A. H. Parker  
State Surveyor for the State of Texas.



## FIELD NOTES.

Survey No. ....

Block No. ....

County. ....

Filed in Land Office this the ..... day

of ..... 190.....

Commissioner. ....

*Patented March 6, 1926.  
No. 493, Vol. 28A.*

*Gieroon*




The State of Texas,

El Paso County, Survey No. 11  
or District, Blk. 83

FIELD NOTES of a survey of 640

acres of land made for the Public Free School Fund by virtue of an Act of the First Called Session of the Twenty-Sixth Legislature, approved February 23, 1900, providing for the survey and sale of the unsurveyed school land. Said land is situated in



Magnetic Variation 11°15'

Angle from Polaris in Elongation

El Paso County, about 50 miles S. 65 E. from center of County, and known as survey No. 11 in Block No. 83

BEGINNING AT the N. E. corner of survey No. 10; thence S. 1900 vrs. to the S. E. corner of survey No. 10; thence E. 1900 vrs.; thence N. 1900 vrs.; thence W. 1900 vrs. (Good grass land)

to the place of beginning


A. B. Carbajal }  
J. P. Hague } Chain Carriers

I, A. H. Parker, State Surveyor for the State of Texas, do hereby certify that the foregoing survey was made by me according to law under the direction of the Commissioner of the General Land Office by establishing base lines for the block to which this survey belongs; that the limits, boundaries and corners, with the marks, natural and artificial, are truly described in the foregoing Plat and Field Notes.

Surveyed day of September 1900.

*A. H. Parker*  
State Surveyor for the State of Texas.





The State of Texas,

El Paso County,  
or \_\_\_\_\_ District,

Survey

No. 12Blk. 83FIELD NOTES of a survey of 640

acres of land made for the Public Free School Fund  
by virtue of an Act of the First Called Session of  
the Twenty-Sixth Legislature, approved February 23,  
1900, providing for the survey and sale of the  
unsurveyed school land. Said land is situated in

Magnetic Variation 11° 15'

Angle \_\_\_\_\_ from Polaris in \_\_\_\_\_ Elongation

El Paso County, about 50 miles S. 65 E. from center of County, and known  
as survey No. 12 in Block No. 83

BEGINNING AT the N. E. corner of survey No. 11; thence S. 1900 vrs. to  
the S. E. corner of survey No. 11; thence E. 1900 vrs.; thence N.  
1900 vrs.; thence W. 1900 vrs. (Good grass land)

to the place of beginning

A. B. CarbajalJ. P. Hague


Chain Carriers

I, A. H. Parker, State Surveyor for the State of Texas, do hereby  
certify that the foregoing survey was made by me according to law under the direction of the Commissioner of  
the General Land Office by establishing base lines for the block to which this survey belongs; that the limits,  
boundaries and corners, with the marks, natural and artificial, are truly described in the foregoing Plat and Field  
Notes.

Surveyed \_\_\_\_\_ day of September 1900.

A. H. Parker  
State Surveyor for the State of Texas.





The State of Texas, } Survey  
*Cybberson* }  
~~El Paso~~ } No. 13  
County, }  
or } District, } Blk. 83

FIELD NOTES of a survey of 640  
acres of land made for the Public Free School Fund  
by virtue of an Act of the First Called Session of  
the Twenty-Sixth Legislature, approved February 23,  
1900, providing for the survey and sale of the  
unsurveyed school land. Said land is situated in

Magnetic Variation 11° 15'  
Angle from Polaris in Elongation

El Paso County, about 50 miles S. 65 E. from center of County, and known  
as survey No. 13 in Block No. 83

BEGINNING AT the N. E. corner of survey No. 12; thence S. 1900 vrs. to  
the S. E. corner of survey No. 12; thence E. 1900 vrs.; thence N.  
1900 vrs.; thence W. 1900 vrs.; (Good grass land)

to the place of beginning


A. B. Carbajal }  
J. P. Hague } Chain Carriers

I, A. H. Parker, State Surveyor for the State of Texas, do hereby  
certify that the foregoing survey was made by me according to law under the direction of the Commissioner of  
the General Land Office by establishing base lines for the block to which this survey belongs; that the limits,  
boundaries and corners, with the marks, natural and artificial, are truly described in the foregoing Plat and Field  
Notes.

Surveyed            day of September 1900.

*A. H. Parker*  
State Surveyor for the State of Texas.





The State of Texas,

*Lullerson*  
El Paso

County,

Survey

No. 14

or

District,

Blk. 83

FIELD NOTES of a survey of 446.3

acres of land made for the Public Free School Fund  
by virtue of an Act of the First Called Session of  
the Twenty-Sixth Legislature, approved February 23,  
1900, providing for the survey and sale of the  
unsurveyed school land. Said land is situated in

Magnetic Variation, 11° 15'

Angle from Polaris in Elongation

*Lullerson*  
El Paso

County, about

21  
50

miles

N

S. 655 E.

*Van Horn*

from center of County, and known

as survey No. 14 in Block No. 83

BEGINNING AT the N. E. corner of survey No. 13; thence S. 1900 vrs. to  
the S. E. corner of survey No. 13; thence E. 1326 vrs. to the W.  
line of Public School Land Block No. 62; thence N. 1900 vrs. to the  
S. E. corner of survey No. 1; thence W. 1326 vrs. (Medium grass land)

to the place of beginning

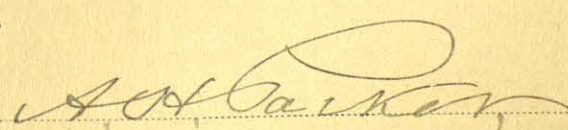
A. B. Carbajal

J. P. Hague

Chain Carriers

I, A. H. Parker, State Surveyor for the State of Texas, do hereby  
certify that the foregoing survey was made by me according to law under the direction of the Commissioner of  
the General Land Office by establishing base lines for the block to which this survey belongs; that the limits,  
boundaries and corners, with the marks, natural and artificial, are truly described in the foregoing Plat and Field  
Notes.

Surveyed day of September 1900.

  
State Surveyor for the State of Texas.



The State of Texas,

*Culpeper*  
El Paso

County,

Survey

No. 15

or

District,

Blk. 83

FIELD NOTES of a survey of

465.0

acres of land made for the Public Free School Fund by virtue of an Act of the First Called Session of the Twenty-Sixth Legislature, approved February 23, 1900, providing for the survey and sale of the unsurveyed school land. Said land is situated in

Magnetic Variation 11° 15'

Angle from Polaris in Elongation

*Culpeper*  
El Paso

County, about

20

N 68 E

Van Horn

50

miles

S. 65 E.

from center of County, and known

as survey No. 15 in Block No. 83

BEGINNING AT the S. E. corner of survey No. 14; thence S. 1489 vrs. to

the S. W. corner of Public School Land Block No. 62; thence E.

258 vrs.; thence S. 411 vrs. to the N. E. corner of survey No. 28 in

the W. line of Block No. 85; thence W. 1584 vrs.; thence N. 1900

vrs. to the S. W. corner of survey No. 14; thence E. 1326 vrs.

(Medium grass land)

to the place of beginning

A. B. Carbajal

A. P. Hague

Chain Carriers

I, A. H. Parker, State Surveyor for the State of Texas, do hereby

certify that the foregoing survey was made by me according to law under the direction of the Commissioner of the General Land Office by establishing base lines for the block to which this survey belongs; that the limits, boundaries and corners, with the marks, natural and artificial, are truly described in the foregoing Plat and Field Notes.


Surveyed day of September 1900.

State Surveyor for the State of Texas.

*A. H. Parker*

F-115837  
CORRECT ON MAP FOR 465.0 ACRES  
11-16-45  
Calvin  
12-20-45  
Robertson





71

The State of Texas,  
*Leatherman*  
~~El Paso~~ County, Survey No. 16  
or District, Blk. 83

FIELD NOTES of a survey of 640  
acres of land made for the Public Free School Fund  
by virtue of an Act of the First Called Session of  
the Twenty-Sixth Legislature, approved February 23,  
1900, providing for the survey and sale of the  
unsurveyed school land. Said land is situated in

Magnetic Variation 11° 15'  
Angle from Polaris in Elongation  
*Leatherman*  
~~El Paso~~ County, about 20 miles N 70 E Van Horn  
as survey No. 16 in Block No. 83

BEGINNING AT the N. W. corner of survey No. 15; thence S. 1900 vrs. to  
the S. W. corner of survey no. 15; thence W. 1900 vrs.; thence N.  
1900 vrs.; thence E. 1900 vrs. (Medium grass land)

to the place of beginning

A. B. Carbajal  
J. P. Hague } Chain Carriers

I, A. H. Parker, State Surveyor for the State of Texas, do hereby  
certify that the foregoing survey was made by me according to law under the direction of the Commissioner of  
the General Land Office by establishing base lines for the block to which this survey belongs; that the limits,  
boundaries and corners, with the marks, natural and artificial, are truly described in the foregoing Plat and Field  
Notes.

Surveyed day of September 1900.

*A. H. Parker*  
State Surveyor for the State of Texas.



The State of Texas,

Survey

El Paso

County,

No. 17

or

District,

Blk. 83

FIELD NOTES of a survey of 640

acres of land made for the Public Free School Fund by virtue of an Act of the First Called Session of the Twenty-Sixth Legislature, approved February 23, 1900, providing for the survey and sale of the unsurveyed school land. Said land is situated in

Magnetic Variation 11° 15'

Angle from Polaris in Elongation

El Paso

County, about

50

miles

S. 65 E.

from center of County, and known

as survey No.

17

in Block No.

83

BEGINNING AT the N. W. corner of survey No. 16; thence S. 1900 vrs. to

the S. W. corner of survey No. 16; thence W. 1900 vrs.; thence N.

1900 vrs.; thence E. 1900 vrs. (Medium grass land)

to the place of beginning

A. B. Carbajal

H. P. Hague

Chain Carriers

I, A. H. Parker

State Surveyor for the State of Texas, do hereby

certify that the foregoing survey was made by me according to law under the direction of the Commissioner of the General Land Office by establishing base lines for the block to which this survey belongs; that the limits, boundaries and corners, with the marks, natural and artificial, are truly described in the foregoing Plat and Field Notes.

Surveyed


day of

September

1900.

State Surveyor for the State of Texas.





The State of Texas,

Survey

El Paso

County,

No. 18

or

District,

Blk. 83

FIELD NOTES of a survey of 640

acres of land made for the Public Free School Fund  
by virtue of an Act of the First Called Session of  
the Twenty-Sixth Legislature, approved February 23,  
1900, providing for the survey and sale of the  
unsurveyed school land. Said land is situated in

Magnetic Variation 11°15'

Angle from Polaris in Elongation

El Paso

County, about

50

miles

S. 65 E.

from center of County, and known

as survey No. 18 in Block No. 83

BEGINNING AT the N. W. corner of survey No. 17; thence S. 1900 vrs. to

the S. W. corner of survey No. 17; thence W. 1900 vrs.; thence N.

1900 vrs.; thence E. 1900 vrs. (Good grass land)

to the place of beginning

A. B. Carbajal

J. P. Hague

Chain Carriers

I, A. H. Parker


State Surveyor for the State of Texas, do hereby

certify that the foregoing survey was made by me according to law under the direction of the Commissioner of  
the General Land Office by establishing base lines for the block to which this survey belongs; that the limits,  
boundaries and corners, with the marks, natural and artificial, are truly described in the foregoing Plat and Field  
Notes.

Surveyed day of September 1900.

State Surveyor for the State of Texas.





The State of Texas,

El Paso County,

or \_\_\_\_\_ District,

Survey

No. 19Blk. 83FIELD NOTES of a survey of 640

acres of land made for the Public Free School Fund  
by virtue of an Act of the First Called Session of  
the Twenty-Sixth Legislature, approved February 23,  
1900, providing for the survey and sale of the  
unsurveyed school land. Said land is situated in

Magnetic Variation 11° 15'

Angle \_\_\_\_\_ from Polaris in \_\_\_\_\_ Elongation \_\_\_\_\_

El Paso

County, about

50

miles

N. 62° E.Van HornS. 65° E.

from center of County, and known

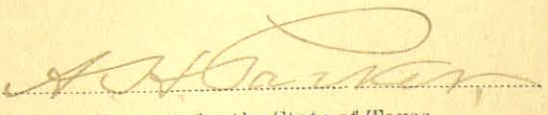
as survey No. 19 in Block No. 83BEGINNING AT the N. W. corner of survey No. 18; thence S. 1900 vrs. tothe S. W. corner of survey No. 18; thence W. 1900 vrs.; thence N.1900 vrs.; thence E. 1900 vrs. (Good grass land)

to the place of beginning

A. B. CarbajalJ. P. Hague

Chain Carriers

I, A. H. Parker, State Surveyor for the State of Texas, do hereby  
certify that the foregoing survey was made by me according to law under the direction of the Commissioner of  
the General Land Office by establishing base lines for the block to which this survey belongs; that the limits,  
boundaries and corners, with the marks, natural and artificial, are truly described in the foregoing Plat and Field  
Notes.

Surveyed \_\_\_\_\_ day of September 1900.
  
State Surveyor for the State of Texas.



## FIELD NOTES.

Survey No. ....

Block No. ....

County. ....

Filed in Land Office this the ..... day

of ..... 190.....


Commissioner. ....

*Patented March 6, 1926.  
No. 494, Vol. 28A.*

*133381*

*Pierson*





The State of Texas,

Survey  
El Paso County, No. 20  
 or District, Blk. 83

FIELD NOTES of a survey of 640

acres of land made for the Public Free School Fund  
 by virtue of an Act of the First Called Session of  
 the Twenty-Sixth Legislature, approved February 23,  
 1900, providing for the survey and sale of the  
 unsurveyed school land. Said land is situated in

Magnetic Variation 11°15'

Angle from Polaris in Elongation

El Paso County, about 50 miles S. 65 E. from center of County, and known  
 as survey No. 20 in Block No. 83

BEGINNING AT the N. W. corner of survey No. 19; thence S. 1900 vrs. to  
the S. W. corner of survey No. 19; thence W. 1900 vrs.; thence N.  
1900 vrs.; thence E. 1900 vrs. (Good grass land)

to the place of beginning


A. B. Carbajal  
J. P. Hague } Chain Carriers

I, A. H. Parker, State Surveyor for the State of Texas, do hereby  
 certify that the foregoing survey was made by me according to law under the direction of the Commissioner of  
 the General Land Office by establishing base lines for the block to which this survey belongs; that the limits,  
 boundaries and corners, with the marks, natural and artificial, are truly described in the foregoing Plat and Field  
 Notes.

Surveyed day of September 1900.

A. H. Parker  
 State Surveyor for the State of Texas.





The State of Texas,

Survey  
 No. 21  
 Blk. 83

El Paso County,  
 or District,

FIELD NOTES of a survey of 645

acres of land made for the Public Free School Fund  
 by virtue of an Act of the First Called Session of  
 the Twenty-Sixth Legislature, approved February 23,  
 1900, providing for the survey and sale of the  
 unsurveyed school land. Said land is situated in

Magnetic Variation 11° 15'

Angle from Polaris in Elongation

Culberson  
 El Paso County, about 15 miles N 60 E Van Horn  
 S. 65 E  
 as survey No. 21 in Block No. 83

BEGINNING AT the N. W. corner of survey No. 20; thence S. 1900 vrs. to  
 the S. W. corner of survey No. 20; thence W. 1900 vrs. to an earth  
 mound and 3 pits in the E. line of Tsp. No. 7, Block 64, T. & P. Ry.;  
 thence N. 1900 vrs. to a mound in saidline for the S. W. corner of  
 survey No. 8; thence E. 1900 vrs. (Good grass land)

to the place of beginning

A. B. Carbajal

J. P. Hague

Chain Carriers

I, A. H. Parker, State Surveyor for the State of Texas, do hereby  
 certify that the foregoing survey was made by me according to law under the direction of the Commissioner of  
 the General Land Office by establishing base lines for the block to which this survey belongs; that the limits,  
 boundaries and corners, with the marks, natural and artificial, are truly described in the foregoing Plat and Field  
 Notes.

Surveyed day of September 1900.

State Surveyor for the State of Texas.



## FIELD NOTES.

Survey No. ....

Block No. ....

County. ....

Filed in Land Office this the ..... day


of ..... 190 .....

Commissioner. ....

*Patented March 6, 1926.  
No. 495, Vol. 28A.*

*Piereson*





The State of Texas,

Survey  
 No. 22  
 Blk. 83

El Paso County,  
 or District,

FIELD NOTES of a survey of 640

acres of land made for the Public Free School Fund  
 by virtue of an Act of the First Called Session of  
 the Twenty-Sixth Legislature, approved February 23,  
 1900, providing for the survey and sale of the  
 unsurveyed school land. Said land is situated in

Magnetic Variation 11°15'

Angle from Polaris in Elongation

Culberson  
El Paso

County, about

13  
50.8

miles

N 60° E

S. 85 E.

Van Horn

from center of County, and known

as survey No. 22 in Block No. 83

BEGINNING AT the S. W. corner of survey No. 21; thence S. 1900 vrs. to

a flat stake set by Paul McCombs for the S. E. corner of Tsp. No. 7

Block 64, T. &amp; P. Ry. Co. from which El Capitan bears N. 15 W.,

Eagle Peak bears S. 62 W.; thence E. at 1144 vrs. pass an earth mound

at 1900 vrs. the S. W. corner of survey No. 23; thence N. 1900

vrs. to the S. E. corner of survey No. 21; thence W. 1900 vrs.

(Good grass land)

to the place of beginning

A. B. Carbajal

J. P. Hague

Chain Carriers

I, A. H. Parker, State Surveyor for the State of Texas, do hereby  
 certify that the foregoing survey was made by me according to law under the direction of the Commissioner of  
 the General Land Office by establishing base lines for the block to which this survey belongs; that the limits,  
 boundaries and corners, with the marks, natural and artificial, are truly described in the foregoing Plat and Field  
 Notes.

Surveyed day of September 1900.

State Surveyor for the State of Texas.



## FIELD NOTES.

Survey No. 22- F-134351

Block No. 83

Culberson County.


Filed in Land Office this the ..... day

of ..... 190.....

Bascom Giles Commissioner.

CORRECT ON MAP FOR 640 ACRES  
5-7-1940 *Alt*





The State of Texas,

Survey  
 No. 23  
 Blk. 83

El Paso County,  
 or District,

FIELD NOTES of a survey of 640

acres of land made for the Public Free School Fund  
 by virtue of an Act of the First Called Session of  
 the Twenty-Sixth Legislature, approved February 23,  
 1900, providing for the survey and sale of the  
 unsurveyed school land. Said land is situated in

Angle from Polaris in Elongation

Culberson

El Paso

County, about

6.14

miles

N 65° E

Van Horn

S. 65 E

from center of County, and known

as survey No. 23 in Block No 83

BEGINNING AT the N. E. corner of survey No. 22; thence S. 1900 vrs. to  
 the S. E. corner of survey No. 22; thence E. at 560 vrs. pass a large  
 earth mound, at 1900 vrs. the S. W. corner of survey No. 24; thence N.  
 1900 vrs.; thence W. 1900 vrs. (Good grass land)

to the place of beginning

A. B. Carbajal

J. P. Hague

Chain Carriers

I, A. H. Parker, State Surveyor for the State of Texas, do hereby  
 certify that the foregoing survey was made by me according to law under the direction of the Commissioner of  
 the General Land Office by establishing base lines for the block to which this survey belongs; that the limits,  
 boundaries and corners, with the marks, natural and artificial, are truly described in the foregoing Plat and Field  
 Notes.

Surveyed day of September 1900.

State Surveyor for the State of Texas.



FIELD NOTES.

Survey No. 23 F-134352

Block No. 83

Gulberson County.


Filed in Land Office this the ..... day

of ..... 190 .....

Bascom Giles  
Commissioner.

CORRECT ON MAP FOR 640 ACRES  
5-7-1840-Allen





The State of Texas,

Survey

El Paso County,No. 24

or \_\_\_\_\_ District,

Blk. 83FIELD NOTES of a survey of 640

acres of land made for the Public Free School Fund  
by virtue of an Act of the First Called Session of  
the Twenty-Sixth Legislature, approved February 23,  
1900, providing for the survey and sale of the  
unsurveyed school land. Said land is situated in

Angle \_\_\_\_\_ from Polaris in \_\_\_\_\_ Elongation \_\_\_\_\_

CulbersonEl Paso

County, about

8.15

miles

N 65° ES 65° EVan Horn

from center of County, and known


as survey No. 24 in Block No. 83BEGINNING AT the N. E. corner of survey No. 23; thence S. 1900 vrs. tothe S. E. corner of survey No. 23; thence E. 1900 vrs; thence N.1900 vrs.; thence W. 1900 vrs. (Good grass land)

to the place of beginning

A. B. CarbajalJ. P. Hague

Chain Carriers

I, A. H. Parker, State Surveyor for the State of Texas, do hereby  
certify that the foregoing survey was made by me according to law under the direction of the Commissioner of  
the General Land Office by establishing base lines for the block to which this survey belongs; that the limits,  
boundaries and corners, with the marks, natural and artificial, are truly described in the foregoing Plat and Field  
Notes.

Surveyed \_\_\_\_\_ day of September 1900.
  
State Surveyor for the State of Texas.



## FIELD NOTES.

Survey No. 24 F. 134353

Block No. 83

Culberson County.

Filed in Land Office this the ..... day

of ..... 190.....


Bascom Giles

Commissioner.

CORRECT ON MAP FOR 640 ACRES

5-7-1940-Atlee.





Magnetic Variation 11°15'

Angle..... from Polaris in..... Elongation

Culberson  
El Paso County, about 8-30 16 miles N. 65° E. from center of County, and known as survey No. 25 in Block No. 83

BEGINNING AT the N. E. corner of survey No. 24; thence S. 1900 vrs. to  
the S. E. corner of survey No. 24; thence E. 1900 vrs.; thence N.  
1900 vrs.; thence W. 1900 vrs. (Good grass land)

to the place of beginning

A. B. Carbajal

A. P. Hague

} Chain Carriers

I, A. H. Parker, State Surveyor for the State of Texas, do hereby certify that the foregoing survey was made by me according to law under the direction of the Commissioner of the General Land Office by establishing base lines for the block to which this survey belongs; that the limits, boundaries and corners, with the marks, natural and artificial, are truly described in the foregoing Plat and Field Notes.

Surveyed..... day of September 1900.

A. H. Parker  
State Surveyor for the State of Texas.



FIELD NOTES.

Survey No. 25 F-14/017

Block No. 83


Culberson County.

Filed in Land Office this the ..... day  
of ..... 190.....

Bascom Giles  
Commissioner.

CORRECT ON MAP FOR 640 ACRES  
5-7-1940-Allen





The State of Texas,

El Paso County,  
or \_\_\_\_\_ District,

Survey

No. 26Blk. 83FIELD NOTES of a survey of 640

acres of land made for the Public Free School Fund  
by virtue of an Act of the First Called Session of  
the Twenty-Sixth Legislature, approved February 23,  
1900, providing for the survey and sale of the  
unsurveyed school land. Said land is situated in

Magnetic Variation 11°15'

Angle \_\_\_\_\_ from Polaris in \_\_\_\_\_ Elongation \_\_\_\_\_

Culberson  
El Paso County, about 8.50 17 miles N 65° E from center of County, and known  
as survey No. 26 in Block No. 83

BEGINNING AT the N. E. corner of survey No. 25; thence S. 1900 vrs. to  
the S. E. corner of survey No. 25; thence E. 1900 vrs.; thence N.  
1900 vrs.; thence W. 1900 vrs. (Good grass land)

to the place of beginning

A. B. CarbajalJ. P. Hague

Chain Carriers

I, A. H. Parker, State Surveyor for the State of Texas, do hereby  
certify that the foregoing survey was made by me according to law under the direction of the Commissioner of  
the General Land Office by establishing base lines for the block to which this survey belongs; that the limits,  
boundaries and corners, with the marks, natural and artificial, are truly described in the foregoing Plat and Field  
Notes.

Surveyed \_\_\_\_\_ day of September 1900.

A. H. Parker  
State Surveyor for the State of Texas.

*Patented  
7-1-40  
Allen*



FIELD NOTES.

Survey No. 26 F-141018

Block No. 83

Culberson County.


Filed in Land Office this the ..... day  
of ..... 190 .....

Boscom Giles  
Commissioner.

CORRECT ON MAP FOR 640 ACRES

S-7-1940-Allen





The State of Texas,

*Fullerton*  
El Paso County, Survey No. 27  
or \_\_\_\_\_ District, Blk. 83

FIELD NOTES of a survey of 640  
acres of land made for the Public Free School Fund  
by virtue of an Act of the First Called Session of  
the Twenty-Sixth Legislature, approved February 23,  
1900, providing for the survey and sale of the  
unsurveyed school land. Said land is situated in

Magnetic Variation 11°15'

Angle \_\_\_\_\_ from Polaris in \_\_\_\_\_ Elongation \_\_\_\_\_

*Culture*  
El Paso County, about 50 miles S. 65 E. from center of County, and known  
as survey No. 26 in Block No. 83

BEGINNING AT the N. E. corner of survey No. 26; thence S. 1900 vrs. to  
the S. E. corner of survey No. 26; thence E. 1900 vrs.; thence N.  
1900 vrs.; thence W. 1900 vrs. (Good grass land)

*Cancelled but  
not  
J. P. Hague*

\_\_\_\_\_ to the place of beginning


A. B. Carbajal }  
J. P. Hague } Chain Carriers

I, A. H. Parker, State Surveyor for the State of Texas, do hereby  
certify that the foregoing survey was made by me according to law under the direction of the Commissioner of  
the General Land Office by establishing base lines for the block to which this survey belongs; that the limits,  
boundaries and corners, with the marks, natural and artificial, are truly described in the foregoing Plat and Field  
Notes.

Surveyed \_\_\_\_\_ day of September 1900.

*A. H. Parker*  
\_\_\_\_\_  
State Surveyor for the State of Texas.





The State of Texas,

*Robertson*  
El Paso County,

or \_\_\_\_\_ District,

Survey

No. 28

Blk. 83

FIELD NOTES of a survey of 533

acres of land made for the Public Free School Fund by virtue of an Act of the First Called Session of the Twenty-Sixth Legislature, approved February 23, 1900, providing for the survey and sale of the unsurveyed school land. Said land is situated in

Magnetic Variation  $11^{\circ}15'$

Angle \_\_\_\_\_ from Polaris in \_\_\_\_\_ Elongation \_\_\_\_\_

*Robertson*  
El Paso County, about ~~50~~ <sup>20</sup> miles ~~S. 65 E.~~ <sup>N 70 E</sup> from center of County, and known

as survey No. 28 in Block No. 83

BEGINNING AT the N. E. corner of survey No. 27; thence S. 1900 vrs. to

the S. E. corner of survey No. 27; thence E. 1584 vrs.; thence N.

1900 vrs. to the S. E. corner of survey No. 15; thence W. 1584 vrs.

(Medium grass land)

to the place of beginning

A. B. Carbajal

J. P. Hague


} Chain Carriers

I, A. H. Parker, State Surveyor for the State of Texas, do hereby certify that the foregoing survey was made by me according to law under the direction of the Commissioner of the General Land Office by establishing base lines for the block to which this survey belongs; that the limits, boundaries and corners, with the marks, natural and artificial, are truly described in the foregoing Plat and Field Notes.

Surveyed \_\_\_\_\_ day of September 1900.

*A. H. Parker*  
State Surveyor for the State of Texas.





The State of Texas,

Survey  
 El Paso County, No. 1  
 or District, Blk. 84

FIELD NOTES of a survey of 574

acres of land made for the Public Free School Fund by virtue of an Act of the First Called Session of the Twenty-Sixth Legislature, approved February 23, 1900, providing for the survey and sale of the unsurveyed school land. Said land is situated in

Magnetic Variation 11° 15'

Angle from Polaris in Elongation

El Paso County, about 45 miles S. 70 E. from center of County, and known as survey No. 1 in Block No. 84

BEGINNING AT a point in the W. line of Public School Land Block No. 62

from which the N. W. corner of said Block 62 bears N. 1767 vrs.;

thence W. 1326 vrs.; thence S. 2444 vrs.; thence E. 1326 vrs. to the

W. line of said block No. 62; thence N. 2444 vrs. (Medium grass land)

Vol. 1  
 See for Cor. F.N.

to the place of beginning

A. B. Carbajal

J. P. Hague


Chain Carriers

I, A. H. Parker, State Surveyor for the State of Texas, do hereby certify that the foregoing survey was made by me according to law under the direction of the Commissioner of the General Land Office by establishing base lines for the block to which this survey belongs; that the limits, boundaries and corners, with the marks, natural and artificial, are truly described in the foregoing Plat and Field Notes.

Surveyed day of September 1900.

*A. H. Parker*  
 State Surveyor for the State of Texas.





The State of Texas,

El Paso County,  
or \_\_\_\_\_ District,

Survey

No. 2

Blk. 84

FIELD NOTES of a survey of 822 1/2

acres of land made for the Public Free School Fund  
by virtue of an Act of the First Called Session of  
the Twenty-Sixth Legislature, approved February 23,  
1900, providing for the survey and sale of the  
unsurveyed school land. Said land is situated in

Magnetic Variation 11° 15'

Angle \_\_\_\_\_ from Polaris in \_\_\_\_\_ Elongation

El Paso County, about 45 miles S. 70 E. from center of County, and known  
as survey No. 2 in Block No. 84

BEGINNING AT the N. W. corner of survey No. 1; thence S. 2444 vrs. to the  
S. W. corner of survey No. 1; thence W. 1900 vrs.; thence N. 2444 vrs.  
to the S. W. corner of survey No. 30, Block 87; thence E. 1900 vrs.;  
(Medium grass land)

to the place of beginning

A. B. Carbajal

J. P. Hague

Chain Carriers

I, A. H. Parker, State Surveyor for the State of Texas, do hereby  
certify that the foregoing survey was made by me according to law under the direction of the Commissioner of  
the General Land Office by establishing base lines for the block to which this survey belongs; that the limits,  
boundaries and corners, with the marks, natural and artificial, are truly described in the foregoing Plat and Field  
Notes.

Surveyed \_\_\_\_\_ day of September 1900.

A. H. Parker  
State Surveyor for the State of Texas.



The State of Texas,

El Paso County, Survey No. 3  
or District, Blk. 84

FIELD NOTES of a survey of 822 1/2

acres of land made for the Public Free School Fund by virtue of an Act of the First Called Session of the Twenty-Sixth Legislature, approved February 23, 1900, providing for the survey and sale of the unsurveyed school land. Said land is situated in

Magnetic Variation 11° 15'

Angle from Polaris in Elongation

El Paso County, about 45 miles S. 70 E. from center of County, and known as survey No. 3 in Block No. 84

BEGINNING AT the N. W. corner of survey No. 2; thence S. 2444 vrs. to the S. W. corner of survey No. 2; thence W. 1900 vrs.; thence N. 2444 vrs. to the S. W. corner of survey No. 31, Block 87; thence E. 1900 vrs. (Medium grass land)

to the place of beginning


A. B. Carbajal }  
J. P. Hague } Chain Carriers

I, A. H. Parker, State Surveyor for the State of Texas, do hereby certify that the foregoing survey was made by me according to law under the direction of the Commissioner of the General Land Office by establishing base lines for the block to which this survey belongs; that the limits, boundaries and corners, with the marks, natural and artificial, are truly described in the foregoing Plat and Field Notes.

Surveyed day of September 1900.

State Surveyor for the State of Texas.





The State of Texas,

Survey  
 El Paso County, No. 4  
 or District, Blk. 84

FIELD NOTES of a survey of 822 3/4 acres of land made for the Public Free School Fund by virtue of an Act of the First Called Session of the Twenty-Sixth Legislature, approved February 23, 1900, providing for the survey and sale of the unsurveyed school land. Said land is situated in

Magnetic Variation 11° 15'

Angle from Polaris in Elongation

El Paso County, about 45 miles S. 70 E. from center of County, and known as survey No. 4 in Block No. 84

BEGINNING AT the N. W. corner of survey No. 3; thence S. 2444 vrs. to the S. W. corner of survey No. 3; thence W. 1900 vrs.; thence N. 2444 vrs. to the S. W. corner of survey No. 32, Block 87; thence E. 1900 vrs. (Medium grass land)

*Cancelled by [Signature] 12/5/51*

to the place of beginning


A. B. Carbajal }  
 J. P. Hague } Chain Carriers

I, A. H. Parker, State Surveyor for the State of Texas, do hereby certify that the foregoing survey was made by me according to law under the direction of the Commissioner of the General Land Office by establishing base lines for the block to which this survey belongs; that the limits, boundaries and corners, with the marks, natural and artificial, are truly described in the foregoing Plat and Field Notes.

Surveyed day of September 1900.

*[Signature]*  
 State Surveyor for the State of Texas.





The State of Texas,

Survey

El Paso

County,

No. 5

or

District,

Blk. 84FIELD NOTES of a survey of 822 1/2

acres of land made for the Public Free School Fund by virtue of an Act of the First Called Session of the Twenty-Sixth Legislature, approved February 23, 1900, providing for the survey and sale of the unsurveyed school land. Said land is situated in

Magnetic Variation 11° 15'

Angle from Polaris in Elongation

El Paso

County, about

45

miles

S. 70 E.

from center of County, and known

as survey No.

5

in Block No.

84

BEGINNING AT

the N. W. corner of survey No. 4; thence S. 2444 vrs. to the S. W. corner of survey No. 4; thence W. 1900 vrs.; thence N. 2444 vrs. to the S. W. corner of survey No. 33, Block 87; thence E. 1900 vrs. (medium grass land)

to the place of beginning

A. B. CarbajalA. P. Hague

Chain Carriers

I,

A. H. Parker


State Surveyor for the State of Texas, do hereby

certify that the foregoing survey was made by me according to law under the direction of the Commissioner of the General Land Office by establishing base lines for the block to which this survey belongs; that the limits, boundaries and corners, with the marks, natural and artificial, are truly described in the foregoing Plat and Field Notes.

Surveyed day of September 1900.

A. H. Parker  
State Surveyor for the State of Texas.





The State of Texas,

El Paso County,

or District,

Survey

No. 6

Blk. 84

FIELD NOTES of a survey of 8223A

acres of land made for the Public Free School Fund by virtue of an Act of the First Called Session of the Twenty-Sixth Legislature, approved February 23, 1900, providing for the survey and sale of the unsurveyed school land. Said land is situated in

Magnetic Variation 11° 15'

Angle from Polaris in Elongation

El Paso County, about 45 miles S. 70 E. from center of County, and known as survey No. 6 in Block No. 84

BEGINNING AT the N. W. corner of survey No. 5; thence S. 2444 vrs. to the S. W. corner of survey No. 5; thence W. 1900 vrs.; thence N. 2444 vrs. to the S. W. corner of survey No. 34, Block 87; thence E. 1900 vrs. (Medium grass land) (Mountains)

to the place of beginning

A. B. Carhjal

H. P. Hague

Chain Carriers


I, A. H. Parker, State Surveyor for the State of Texas, do hereby

certify that the foregoing survey was made by me according to law under the direction of the Commissioner of the General Land Office by establishing base lines for the block to which this survey belongs; that the limits, boundaries and corners, with the marks, natural and artificial, are truly described in the foregoing Plat and Field Notes.

Surveyed day of September 1900.

State Surveyor for the State of Texas.





The State of Texas,

Survey  
 No. 7  
 Blk. 84

El Paso County,  
 or District,

FIELD NOTES of a survey of 822½

acres of land made for the Public Free School Fund  
 by virtue of an Act of the First Called Session of  
 the Twenty-Sixth Legislature, approved February 23,  
 1900, providing for the survey and sale of the  
 unsurveyed school land. Said land is situated in

Magnetic Variation 11° 15'

Angle from Polaris in Elongation

El Paso County, about 45 miles S. 70 E. from center of County, and known  
 as survey No. 7 in Block No. 84

BEGINNING AT the N. W. corner of survey No. 6; thence S. 2444 vrs. to  
 the S. W. corner of survey No. 6; thence W. 1900 vrs. to an stone  
 mound in the E. line of Tsp. No. 7, Block 64, T. & P. Ry. Co.;  
 thence N. 2444 vrs. to a stone mound in a box canyon near the W. foot  
 of mountains for the N. E. corner of said Tsp. No. 7, a round peak  
 bears S. 85½ W., Eagle Peak bears S. 50½ W.; thence E. over mountain  
 1900 vrs. (Medium grass land) (Mountains)

to the place of beginning

A. B. Carbajal

J. P. Hague


Chain Carriers

I, A. H. Parker, State Surveyor for the State of Texas, do hereby  
 certify that the foregoing survey was made by me according to law under the direction of the Commissioner of  
 the General Land Office by establishing base lines for the block to which, this survey belongs; that the limits,  
 boundaries and corners, with the marks, natural and artificial, are truly described in the foregoing Plat and Field  
 Notes.

Surveyed day of September 1900.

State Surveyor for the State of Texas.





The State of Texas,

*Culberson*  
~~El Paso~~

County,

or

District,

Survey

No. *8*

Blk. *84*

FIELD NOTES of a survey of *640*

acres of land made for the Public Free School Fund by virtue of an Act of the First Called Session of the Twenty-Sixth Legislature, approved February 23, 1900, providing for the survey and sale of the unsurveyed school land. Said land is situated in

Magnetic Variation *11°15'*

Angle from Polaris in Elongation

*Culberson*  
~~El Paso~~

County, about

*18*  
~~45~~

miles

*N. 45° E.*  
~~S. 70° E.~~

from

*Van Horn* site  
~~center of County~~

and known

as survey No. *8* in Block No. *84*

BEGINNING AT *a stone mound for the S. W. corner of survey No. 7;* thence E.

*1900* vrs. to the S. E. corner of survey No. 7; thence S. *1900* vrs.;

thence W. *1900* vrs. to an earth mound in the E. line of Tsp. No.

*7*, Block *82*, T. & P. Ry. Co.; thence N. at *1070* vrs. cross a 3 wire

fence, at *1900* vrs. (Medium grass land) (Part mountains)

*133758*  
CORRECT ON MAP FOR *640* ACRES  
*6/13/49*  
*Calvin*  
*6-13-49*  
*John*

to the place of beginning

*A. B. Carbajal*

*J. P. Hague*

Chain Carriers


I, *A. H. Parker*, State Surveyor for the State of Texas, do hereby

certify that the foregoing survey was made by me according to law under the direction of the Commissioner of the General Land Office by establishing base lines for the block to which this survey belongs; that the limits, boundaries and corners, with the marks, natural and artificial, are truly described in the foregoing Plat and Field Notes.

Surveyed day of *September* 1900.

*A. H. Parker*  
State Surveyor for the State of Texas.





The State of Texas,

Survey

El Paso

County,

No. 9

or

District,

Blk. 84

FIELD NOTES of a survey of 640

acres of land made for the Public Free School Fund by virtue of an Act of the First Called Session of the Twenty-Sixth Legislature, approved February 23, 1900, providing for the survey and sale of the unsurveyed school land. Said land is situated in

Magnetic Variation 11°15'

Angle from Polaris in Elongation

El Paso County, about 45 miles S. 70 E. from center of County, and known as survey No. 9 in Block No. 84

BEGINNING AT the N. E. corner of survey No. 8; thence S. 1900 vrs. to the S. E. corner of survey No. 8; thence E. 1900 vrs.; thence N. 1900 vrs.; thence W. 1900 vrs. (Medium grass land) (Mountains)

to the place of beginning

A. E. Carbajal

J. P. Hague


Chain Carriers

I, A. H. Parker, State Surveyor for the State of Texas, do hereby certify that the foregoing survey was made by me according to law under the direction of the Commissioner of the General Land Office by establishing base lines for the block to which this survey belongs; that the limits, boundaries and corners, with the marks, natural and artificial, are truly described in the foregoing Plat and Field Notes.

Surveyed day of September 1900.

*A. H. Parker*  
State Surveyor for the State of Texas.





The State of Texas,

Survey  
 No. 10  
 Blk. 84

El Paso County,  
 or District,

FIELD NOTES of a survey of 640

acres of land made for the Public Free School Fund  
 by virtue of an Act of the First Called Session of  
 the Twenty-Sixth Legislature, approved February 23,  
 1900, providing for the survey and sale of the  
 unsurveyed school land. Said land is situated in

Magnetic Variation 11°15'

Angle from Polaris in Elongation

El Paso County, about 45 miles S. 70 E. from center of County, and known  
 as survey No. 10 in Block No. 84

BEGINNING AT the N. E. corner of survey No. 9; thence S. 1900 vrs. to  
 the S. E. corner of survey No. 9; thence E. 1900 vrs.; thence N.  
 1900 vrs.; thence W. 1900 vrs. (Medium grass land) (Mountains)

to the place of beginning

A. E. Garbajal

J. P. Hague


Chain Carriers

I, A. H. Parker, State Surveyor for the State of Texas, do hereby  
 certify that the foregoing survey was made by me according to law under the direction of the Commissioner of  
 the General Land Office by establishing base lines for the block to which this survey belongs; that the limits,  
 boundaries and corners, with the marks, natural and artificial, are truly described in the foregoing Plat and Field  
 Notes.

Surveyed day of September 1900.

State Surveyor for the State of Texas.





The State of Texas,

El Paso County,  
or \_\_\_\_\_ District,

Survey

No. 11Blk. 84FIELD NOTES of a survey of 640

acres of land made for the Public Free School Fund  
by virtue of an Act of the First Called Session of  
the Twenty-Sixth Legislature, approved February 23,  
1900, providing for the survey and sale of the  
unsurveyed school land. Said land is situated in

Magnetic Variation 11°15'

Angle \_\_\_\_\_ from Polaris in \_\_\_\_\_ Elongation \_\_\_\_\_

El Paso County, about 45 miles S. 70 E. from center of County, and known  
as survey No. 11 in Block No. 84

BEGINNING AT the N. E. corner of survey No. 10; thence S. 1900 vrs. to  
the S. E. corner of survey No. 10; thence E. 1900 vrs.; thence N.  
1900 vrs.; thence W. 1900 vrs. (Medium grass land( Mountains)

to the place of beginning

A. B. CarbajalJ. P. Hague


Chain Carriers

I, A. H. Parker, State Surveyor for the State of Texas, do hereby  
certify that the foregoing survey was made by me according to law under the direction of the Commissioner of  
the General Land Office by establishing base lines for the block to which this survey belongs; that the limits,  
boundaries and corners, with the marks, natural and artificial, are truly described in the foregoing Plat and Field  
Notes.

Surveyed \_\_\_\_\_ day of September 1900.

A. H. Parker  
State Surveyor for the State of Texas.





The State of Texas,

El Paso County,

or District,

Survey

No. 12

Blk. 84

FIELD NOTES of a survey of 640

acres of land made for the Public Free School Fund by virtue of an Act of the First Called Session of the Twenty-Sixth Legislature, approved February 23, 1900, providing for the survey and sale of the unsurveyed school land. Said land is situated in

Magnetic Variation 11° 15'

Angle from Polaris in Elongation

El Paso County, about 45 miles S. 70 E. from center of County, and known as survey No. 12 in Block No. 84

BEGINNING AT the N. E. corner of survey No. 11; thence S. 1900 vrs. to the S. E. corner of survey No. 11; thence E. 1900 vrs.; thence N. 1900 vrs.; thence W. 1900 vrs. (Medium grass land) (Mountains)

to the place of beginning

A. B. Carbajal

J. P. Hague

Chain Carriers

I, A. H. Parker, State Surveyor for the State of Texas, do hereby certify that the foregoing survey was made by me according to law under the direction of the Commissioner of the General Land Office by establishing base lines for the block to which this survey belongs; that the limits, boundaries and corners, with the marks, natural and artificial, are truly described in the foregoing Plat and Field Notes.

Surveyed day of September 1900.

State Surveyor for the State of Texas.



The State of Texas,

Survey

El Paso County,

No. 13

or District,

Blk. 84

FIELD NOTES of a survey of 640

acres of land made for the Public Free School Fund  
by virtue of an Act of the First Called Session of  
the Twenty-Sixth Legislature, approved February 23,  
1900, providing for the survey and sale of the  
unsurveyed school land. Said land is situated in

Magnetic Variation 11°15'

Angle from Polaris in Elongation

El Paso County, about 45 miles S. 70 E. from center of County, and known  
as survey No. 13 in Block No. 84

BEGINNING AT the N. E. corner of survey No. 12; thence S. 1900 vrs. to  
the S. E. corner of survey No. 12; thence E. 1900 vrs.; thence N.  
1900 vrs.; thence W. 1900 vrs. (Medium grass land) (Mountains)

to the place of beginning

A. B. Carbajal

J. P. Hague

Chain Carriers

I, A. H. Parker, State Surveyor for the State of Texas, do hereby  
certify that the foregoing survey was made by me according to law under the direction of the Commissioner of  
the General Land Office by establishing base lines for the block to which this survey belongs; that the limits,  
boundaries and corners, with the marks, natural and artificial, are truly described in the foregoing Plat and Field  
Notes.


Surveyed day of September 1900.

*[Signature]*  
State Surveyor for the State of Texas.

OK for 640 A  
8-12-41  
MWR

*[Handwritten signature: Cancelled by Notes]*  
*[Handwritten signature: J. P. Hague]*  
*[Handwritten date: 12/1/09]*





The State of Texas,

El Paso County,

or \_\_\_\_\_ District,

Survey

No. 14Blk. 84FIELD NOTES of a survey of 446

acres of land made for the Public Free School Fund by virtue of an Act of the First Called Session of the Twenty-Sixth Legislature, approved February 23, 1900, providing for the survey and sale of the unsurveyed school land. Said land is situated in

Magnetic Variation 11°15'

Angle \_\_\_\_\_ from Polaris in \_\_\_\_\_ Elongation \_\_\_\_\_

El Paso County, about 45 miles S. 70 E. from center of County, and known as survey No. 14 in Block No. 84

BEGINNING AT the N. E. corner of survey No. 13; thence S. 1900 vrs. to the S. E. corner of survey No. 13; thence E. 1326 vrs. to the W. line of Public School Land Block 62; thence N. 1900 vrs. to the S. E. corner of survey No. 1; thence W. 1326 vrs. (Medium grass land)

to the place of beginning

A. B. CarbajalJ. P. Hague

Chain Carriers


I, A. H. Parker, State Surveyor for the State of Texas, do hereby certify that the foregoing survey was made by me according to law under the direction of the Commissioner of the General Land Office by establishing base lines for the block to which this survey belongs; that the limits, boundaries and corners, with the marks, natural and artificial, are truly described in the foregoing Plat and Field Notes.

Surveyed \_\_\_\_\_ day of September 1900.

A. H. Parker  
State Surveyor for the State of Texas.

See Vol. X  
for Cor. P. N.





The State of Texas,

Survey  
 No. 15  
 Blk. 84

El Paso County,  
 or District,

FIELD NOTES of a survey of 446

acres of land made for the Public Free School Fund  
 by virtue of an Act of the First Called Session of  
 the Twenty-Sixth Legislature, approved February 23,  
 1900, providing for the survey and sale of the  
 unsurveyed school land. Said land is situated in

Magnetic Variation 11° 15'

Angle from Polaris in Elongation

El Paso County, about 45 miles S. 70 E. from center of County, and known  
 as survey No. 15 in Block No. 84

BEGINNING AT the S. E. corner of survey No. 14; thence W. 1326 vrs. to  
 the S. W. corner of survey No. 14; thence S. 1900 vrs.; thence E.  
 1326 vrs. to the W. line of Public School Land Block No. 62; thence N.  
 1900 vrs. (Medium grass land)

See Vol. X  
 for Cor. F.R.

to the place of beginning

A. B. Carlajal

J. P. Hague


Chain Carriers

I, A. H. Parker, State Surveyor for the State of Texas, do hereby  
 certify that the foregoing survey was made by me according to law under the direction of the Commissioner of  
 the General Land Office by establishing base lines for the block to which this survey belongs; that the limits,  
 boundaries and corners, with the marks, natural and artificial, are truly described in the foregoing Plat and Field  
 Notes.

Surveyed day of September 1900.

*A. H. Parker*  
 State Surveyor for the State of Texas.





The State of Texas,

Survey

El Paso

County,

No. 16

or

District,

Blk. 84FIELD NOTES of a survey of 640

acres of land made for the Public Free School Fund by virtue of an Act of the First Called Session of the Twenty-Sixth Legislature, approved February 23, 1900, providing for the survey and sale of the unsurveyed school land. Said land is situated in

Magnetic Variation 11°15'

Angle from Polaris in Elongation

El Paso County, about 45 miles S. 70 E. from center of County, and knownas survey No. 16 in Block No. 84

BEGINNING AT the N. W. corner of survey No. 15; thence S. 1900 vrs. to

the S. W. corner of survey No. 15; thence W. 1900 vrs.; thence N.

1900 vrs.; thence E. 1900 vrs. (Medium grass land)

to the place of beginning

A. E. CarbajalJ. P. Hague

Chain Carriers


I, A. H. Parker, State Surveyor for the State of Texas, do hereby

certify that the foregoing survey was made by me according to law under the direction of the Commissioner of the General Land Office by establishing base lines for the block to which this survey belongs; that the limits, boundaries and corners, with the marks, natural and artificial, are truly described in the foregoing Plat and Field Notes.

Surveyed day of September 1900.

State Surveyor for the State of Texas.





The State of Texas,

Survey  
 No. 17  
 Blk. 84

El Paso County,  
 or District,

FIELD NOTES of a survey of 640

acres of land made for the Public Free School Fund  
 by virtue of an Act of the First Called Session of  
 the Twenty-Sixth Legislature, approved February 23,  
 1900, providing for the survey and sale of the  
 unsurveyed school land. Said land is situated in

Magnetic Variation 11° 15'

Angle from Polaris in Elongation

El Paso County, about 45 miles S. 70 E. from center of County, and known  
 as survey No. 17 in Block No. 84

BEGINNING AT the N. W. corner of survey No. 16; thence S. 1900 vrs. to  
 the S. W. corner of survey No. 16; thence W. 1900 vrs.; thence N.  
 1900 vrs.; thence E. 1900 vrs. (Medium grass land) (Mountains)

to the place of beginning

A. B. Carbajal

J. P. Hague


Chain Carriers

I, A. H. Parker, State Surveyor for the State of Texas, do hereby  
 certify that the foregoing survey was made by me according to law under the direction of the Commissioner of  
 the General Land Office by establishing base lines for the block to which this survey belongs; that the limits,  
 boundaries and corners, with the marks, natural and artificial, are truly described in the foregoing Plat and Field  
 Notes.

Surveyed day of September 1900.

State Surveyor for the State of Texas.





The State of Texas,

Survey  
El Paso County, No. 18  
 or \_\_\_\_\_ District, Blk. 84

FIELD NOTES of a survey of 640 acres of land made for the Public Free School Fund by virtue of an Act of the First Called Session of the Twenty-Sixth Legislature, approved February 23, 1900, providing for the survey and sale of the unsurveyed school land. Said land is situated in

Magnetic Variation 11°15'

Angle \_\_\_\_\_ from Polaris in \_\_\_\_\_ Elongation \_\_\_\_\_

El Paso County, about 45 miles S. 70 E. from center of County, and known as survey No. 18 in Block No. 84

BEGINNING AT the N. W. corner of survey No. 17; thence S. 1900 vrs. to the S. W. corner of survey No. 17; thence W. 1900 vrs.; thence N. 1900 vrs. ; thence E. 1900 vrs. (Medium grass land) (Mountains)

*Cancelled by  
 Cor. J. J. - 141004*

to the place of beginning


A. B. Carhaja }  
J. P. Hague } Chain Carriers

I, A. H. Parker, State Surveyor for the State of Texas, do hereby certify that the foregoing survey was made by me according to law under the direction of the Commissioner of the General Land Office by establishing base lines for the block to which this survey belongs; that the limits, boundaries and corners, with the marks, natural and artificial, are truly described in the foregoing Plat and Field Notes.

Surveyed \_\_\_\_\_ day of September 1900.

*A. H. Parker*  
 State Surveyor for the State of Texas.





The State of Texas,

Survey

El Paso County,

No. 19

or District,

Blk. 84

FIELD NOTES of a survey of 640

acres of land made for the Public Free School Fund  
by virtue of an Act of the First Called Session of  
the Twenty-Sixth Legislature, approved February 23,  
1900, providing for the survey and sale of the  
unsurveyed school land. Said land is situated in

Magnetic Variation 11° 15'

Angle from Polaris in Elongation

El Paso

County, about

45

miles

N 52 E  
S. 70 E.

from center of County, and known

as survey No. 19 in Block No. 84

BEGINNING AT the N. W. corner of survey No. 18; thence S. 1900 vrs. to

the S. W. corner of survey No. 18; thence W. 1900 vrs.; thence N.

1900 vrs.; thence E. 1900 vrs. (Medium grass land) (Mountains)

to the place of beginning

A. B. Carbajal

J. P. Hague

Chain Carriers

I, A. H. Parker, State Surveyor for the State of Texas, do hereby  
certify that the foregoing survey was made by me according to law under the direction of the Commissioner of  
the General Land Office by establishing base lines for the block to which this survey belongs; that the limits,  
boundaries and corners, with the marks, natural and artificial, are truly described in the foregoing Plat and Field  
Notes.

Surveyed day of September 1900.

State Surveyor for the State of Texas.




## FIELD NOTES.

Survey No. ....  
Block No. ....  
County. ....  
Filed in Land Office this the ..... day  
of ..... 190.....  
Commissioner. ....

*Patented March 6, 1926.  
No. 496, Vol. 28A.*

*Pierson*





The State of Texas,

El Paso County,  
or \_\_\_\_\_ District,

Survey

No. 20Blk. 84FIELD NOTES of a survey of 640

acres of land made for the Public Free School Fund  
by virtue of an Act of the First Called Session of  
the Twenty-Sixth Legislature, approved February 23,  
1900, providing for the survey and sale of the  
unsurveyed school land. Said land is situated in

Magnetic Variation 11°15'

Angle \_\_\_\_\_ from Polaris in \_\_\_\_\_ Elongation \_\_\_\_\_

El Paso County, about 45 miles N 50 E S. 70 E. from center of County, and known  
as survey No. 20 in Block No. 84

BEGINNING AT the N. W. corner of survey No. 19; thence S. 1900 vrs. to  
the S. W. corner of survey No. 19; thence W. 1900 vrs.; thence N.  
1900 vrs.; thence E. 1900 vrs. (Medium grass land) (Mountains)

to the place of beginning

A. B. CarbajalJ. P. Hague

Chain Carriers

I, A. H. Parker, State Surveyor for the State of Texas, do hereby  
certify that the foregoing survey was made by me according to law under the direction of the Commissioner of  
the General Land Office by establishing base lines for the block to which this survey belongs; that the limits,  
boundaries and corners, with the marks, natural and artificial, are truly described in the foregoing Plat and Field  
Notes.

Surveyed \_\_\_\_\_ day of September 1900.

A. H. Parker  
State Surveyor for the State of Texas.



## FIELD NOTES.

Survey No. ....

Block No. ....

County. ....


Filed in Land Office this the ..... day

of ..... 190.....

Commissioner. ....

*Patented March 8, 1926.  
No. 503, Vol. 28A.  
Piereson*





The State of Texas,

Survey  
 No. 21  
 Blk. 84

El Paso County,  
 or District,

FIELD NOTES of a survey of 640

acres of land made for the Public Free School Fund  
 by virtue of an Act of the First Called Session of  
 the Twenty-Sixth Legislature, approved February 23,  
 1900, providing for the survey and sale of the  
 unsurveyed school land. Said land is situated in

Magnetic Variation 11° 15'

Angle from Polaris in Elongation

El Paso County, about 45 miles S. 70 E. from center of County, and known  
 as survey No. 21 in Block No. 84

BEGINNING AT the N. W. corner of survey No. 20; thence SS 1900 vrs.  
 to the S. W. corner of survey No. 20; thence W. 1900 vrs. to an  
 earth mound and 3 pits in the E. line of Tsp. No. 7, Block 64, T. & P.  
 Ry. Co.; thence N. 1900 vrs. to an earth mound and 3 pits for the  
 S. W. corner of survey No. 8; thence E. 1900 vrs. (Medium grass  
 land)

to the place of beginning

A. B. Carbajal

J. P. Hague

Chain Carriers

I, A. H. Parker, State Surveyor for the State of Texas, do hereby  
 certify that the foregoing survey was made by me according to law under the direction of the Commissioner of  
 the General Land Office by establishing base lines for the block to which this survey belongs; that the limits,  
 boundaries and corners, with the marks, natural and artificial, are truly described in the foregoing Plat and Field  
 Notes.

Surveyed day of September 1900.

*A. H. Parker*  
 State Surveyor for the State of Texas.



## FIELD NOTES.

Survey No. ....

Block No. ....

County. ....

Filed in Land Office this the ..... day

of ..... 190 .....

Commissioner. ....

*Patented March 8, 1926.  
No. 504, Vol. 28A.*

*Pierson*



The State of Texas,

Survey

El Paso

County,

No. 22

or

District,

Blk. 84FIELD NOTES of a survey of 640

acres of land made for the Public Free School Fund  
by virtue of an Act of the First Called Session of  
the Twenty-Sixth Legislature, approved February 23,  
1900, providing for the survey and sale of the  
unsurveyed school land. Said land is situated in

Magnetic Variation 11°15'

Angle from Polaris in Elongation

El Paso

County, about

16  
45

miles

N 50 E  
S. 70 E.Van Horn

from center of County, and known

as survey No. 22 in Block No. 84

BEGINNING AT the S. W. corner of survey No. 21; thence E. 1900 vrs. to

the S. E. corner of survey No. 21; thence S. 1900 vrs.; thence W.

1900 vrs. to an earth mound and 4 pits in the E. line of Tsp. No. 7, the

Block 64, T. &amp; P. Ry. Co. from which El Capitan bears N. 16 1/2 W., Eagle

peak bears S. 55 50' W.; thence N. 1900 vrs. (Good grass land)

to the place of beginning

A. B. CababjalJ. P. Hague

Chain Carriers

I, A. H. Parker, State Surveyor for the State of Texas, do hereby  
certify that the foregoing survey was made by me according to law under the direction of the Commissioner of  
the General Land Office by establishing base lines for the block to which this survey belongs; that the limits,  
boundaries and corners, with the marks, natural and artificial, are truly described in the foregoing Plat and Field  
Notes.

Surveyed day of September 1900.

A. H. Parker  
State Surveyor for the State of Texas.



## FIELD NOTES.

Survey No. ....

Block No. ....

County. ....


Filed in Land Office this the ..... day

of ..... 190 .....

Commissioner. ....

*Patented March 6, 1926.  
No. 497, Vol. 28A. Pierson*





The State of Texas,

El Paso County,

or \_\_\_\_\_ District,

Survey

No. 23Blk. 84FIELD NOTES of a survey of 640

acres of land made for the Public Free School Fund  
by virtue of an Act of the First Called Session of  
the Twenty-Sixth Legislature, approved February 23,  
1900, providing for the survey and sale of the  
unsurveyed school land. Said land is situated in

Magnetic Variation 11°15'

Angle \_\_\_\_\_ from Polaris in \_\_\_\_\_ Elongation \_\_\_\_\_

El Paso County, about 45 miles N 51 E Van Horn  
S. 70 E. from center of County, and known

as survey No. 23 in Block No. 84BEGINNING AT the N. E. corner of survey No. 22; thence S. 1900 vrs. tothe S. E. corner of survey No. 22; thence E. 1900 vrs.; thence N.1900 vrs.; thence W. 1900 vrs. (Good grass land)


\_\_\_\_\_ to the place of beginning

A. B. CambajalJ. P. Hague

Chain Carriers

I, A. H. Parker, State Surveyor for the State of Texas, do hereby

certify that the foregoing survey was made by me according to law under the direction of the Commissioner of  
the General Land Office by establishing base lines for the block to which this survey belongs; that the limits,  
boundaries and corners, with the marks, natural and artificial, are truly described in the foregoing Plat and Field  
Notes.

Surveyed \_\_\_\_\_ day of September 1900.
  
State Surveyor for the State of Texas.



## FIELD NOTES.

Survey No. ....

Block No. ....

County. ....

Filed in Land Office this the ..... day


of ..... 190.....

Commissioner.

*Patented March 6, 1926.  
No. 498, Vol. 28A.*

*Pierson*





The State of Texas,

71

Survey  
 No. 24  
 Blk. 34

El Paso County,  
 or District,

FIELD NOTES of a survey of 640

acres of land made for the Public Free School Fund  
 by virtue of an Act of the First Called Session of  
 the Twenty-Sixth Legislature, approved February 23,  
 1900, providing for the survey and sale of the  
 unsurveyed school land. Said land is situated in

Magnetic Variation 11° 15'

Angle from Polaris in Elongation

El Paso County, about 45 miles N 55° E Van Horn  
 S. 70° E. from center of County, and known  
 as survey No. 24 in Block No. 34

BEGINNING AT the N. E. corner of survey No. 23; thence S. 1900 vrs. to  
 the S. E. corner of survey No. 23; thence E. 1900 vrs.; thence N.  
 1900 vrs.; thence W. 1900 vrs. (Good grass land)

to the place of beginning

A. B. Carbajal

J. P. Hague

Chain Carriers

I, A. H. Parker, State Surveyor for the State of Texas, do hereby  
 certify that the foregoing survey was made by me according to law under the direction of the Commissioner of  
 the General Land Office by establishing base lines for the block to which this survey belongs; that the limits,  
 boundaries and corners, with the marks, natural and artificial, are truly described in the foregoing Plat and Field  
 Notes.

Surveyed day of September 1900.

*A. H. Parker*  
 State Surveyor for the State of Texas.



## FIELD NOTES.

Survey No. ....

Block No. ....

County. ....

Filed in Land Office this the ..... day


of ..... 190 .....

Commissioner. ....

*Patented March 6, 1926,  
No. 499, Vol. 28A.*

*Pierson*





The State of Texas,

El Paso County,

or District,

Survey

No. 25

Blk. 84

FIELD NOTES of a survey of 640

acres of land made for the Public Free School Fund by virtue of an Act of the First Called Session of the Twenty-Sixth Legislature, approved February 23, 1900, providing for the survey and sale of the unsurveyed school land. Said land is situated in

Magnetic Variation 11° 15'

Angle from Polaris in Elongation

El Paso County, about 45 miles S. 70 E. from center of County, and known as survey No. 25 in Block No. 84

BEGINNING AT the N. E. corner of survey No. 24; thence S. 1900 vrs. to the S. E. corner of survey No. 24; thence E. 1900 vrs.; thence N. 1900 vrs.; thence W. 1900 vrs. (Good grass land)

to the place of beginning

A. B. Carbajal

J. P. Hague

Chain Carriers

I, A. H. Parker


State Surveyor for the State of Texas, do hereby

certify that the foregoing survey was made by me according to law under the direction of the Commissioner of the General Land Office by establishing base lines for the block to which this survey belongs; that the limits, boundaries and corners, with the marks, natural and artificial, are truly described in the foregoing Plat and Field Notes.

Surveyed day of September 1900.

State Surveyor for the State of Texas.





The State of Texas,

El Paso County,

or District,

Survey

No. 26

Blk. 84

FIELD NOTES of a survey of 640

acres of land made for the Public Free School Fund by virtue of an Act of the First Called Session of the Twenty-Sixth Legislature, approved February 23, 1900, providing for the survey and sale of the unsurveyed school land. Said land is situated in

Magnetic Variation 11°15'

Angle from Polaris in Elongation

El Paso County, about 45 miles S. 70 E. from center of County, and known as survey No. 26 in Block No. 84

BEGINNING AT the N. E. corner of survey No. 25; thence S. 1900 vrs. to the S. E. corner of survey No. 25; thence E. 1900 vrs.; thence N. 1900 vrs.; thence W. 1900 vrs. (Medium grass land)

to the place of beginning

A. B. Carbajal

J. P. Hague


Chain Carriers

I, A. H. Parker, State Surveyor for the State of Texas, do hereby certify that the foregoing survey was made by me according to law under the direction of the Commissioner of the General Land Office by establishing base lines for the block to which this survey belongs; that the limits, boundaries and corners, with the marks, natural and artificial, are truly described in the foregoing Plat and Field Notes.

Surveyed day of September 1900.

State Surveyor for the State of Texas.





The State of Texas,

El Paso County,  
or \_\_\_\_\_ District,

Survey

No. 27Blk. 84FIELD NOTES of a survey of 640

acres of land made for the Public Free School Fund  
by virtue of an Act of the First Called Session of  
the Twenty-Sixth Legislature, approved February 23,  
1900, providing for the survey and sale of the  
unsurveyed school land. Said land is situated in

Magnetic Variation 11° 15'

Angle \_\_\_\_\_ from Polaris in \_\_\_\_\_ Elongation \_\_\_\_\_

El Paso County, about 45 miles S. 70 E. from center of County, and known  
as survey No. 27 in Block No. 84

BEGINNING AT the N. E. corner of survey No. 26; thence S. 1900 vrs. to  
the S. E. corner of survey No. 26; thence E. 1900 vrs.; thence N.  
1900 vrs.; thence W. 1900 vrs. (Medium grass land)

to the place of beginning

A. B. CarbajalJ. P. Hague


Chain Carriers

I, A. H. Parker, State Surveyor for the State of Texas, do hereby  
certify that the foregoing survey was made by me according to law under the direction of the Commissioner of  
the General Land Office by establishing base lines for the block to which this survey belongs; that the limits,  
boundaries and corners, with the marks, natural and artificial, are truly described in the foregoing Plat and Field  
Notes.

Surveyed \_\_\_\_\_ day of September 1900.

A. H. Parker  
State Surveyor for the State of Texas.





The State of Texas,

Survey  
 No. 23  
 Blk. 84

El Paso County,  
 or District,

FIELD NOTES of a survey of 446

acres of land made for the Public Free School Fund by virtue of an Act of the First Called Session of the Twenty-Sixth Legislature, approved February 23, 1900, providing for the survey and sale of the unsurveyed school land. Said land is situated in

Magnetic Variation 11°15'

Angle from Polaris in Elongation

El Paso County, about 45 miles S. 70 E. from center of County, and known as survey No. 23 in Block No. 84

BEGINNING AT the N. E. corner of survey No. 27; thence S. 1900 vrs. to the S. E. corner of survey No. 27; thence E. 1326 vrs. to the W. line of Public School Land Block No. 62; thence N. 1900 vrs. to the S. E. corner of survey No. 15; thence W. 1326 vrs. (Medium grass land)

to the place of beginning

A. B. Carbajal

J. P. Hague

Chain Carriers


I, A. H. Parker, State Surveyor for the State of Texas, do hereby certify that the foregoing survey was made by me according to law under the direction of the Commissioner of the General Land Office by establishing base lines for the block to which this survey belongs; that the limits, boundaries and corners, with the marks, natural and artificial, are truly described in the foregoing Plat and Field Notes.

Surveyed day of September 1900.

*A. H. Parker*  
 State Surveyor for the State of Texas.

See Vol. + F.N.  
 for Cor.



Magnetic Variation 11°15'

Angle from Polaris in Elongation

El Paso County, about 55 miles S. 60 E. from center of County, and known as survey No. 1 in Block No. 85

BEGINNING AT in the W. line of survey No. 42, Tsp. No. 7, Block No. 60, T. & P. Ry. Co.; thence S. 2287 vrs. to the S. W. corner of survey No. 43, said Tsp. No. 7; thence W. 680 vrs.; thence N. 2287 vrs. to the S. line of Public School Land Block No. 61 from which the S. E. corner of said block No. 61 bears E. 422 vrs.; thence E. 680 vrs. (Medium grass land)

See Vol. X  
for Cor.

to the place of beginning

Marsilina AbaitaPablo Berela

Chain Carriers

I, A. H. Parker, State Surveyor for the State of Texas, do hereby certify that the foregoing survey was made by me according to law under the direction of the Commissioner of the General Land Office by establishing base lines for the block to which this survey belongs; that the limits, boundaries and corners, with the marks, natural and artificial, are truly described in the foregoing Plat and Field Notes.

Surveyed day of September 1900.

A. H. Parker  
State Surveyor for the State of Texas.

The State of Texas,

El Paso

County,

or


District,

Survey

No. 1Blk. 85FIELD NOTES of a survey of 275

acres of land made for the Public Free School Fund by virtue of an Act of the First Called Session of the Twenty-Sixth Legislature, approved February 23, 1900, providing for the survey and sale of the unsurveyed school land. Said land is situated in



Magnetic Variation 11°15'

Angle ..... from Polaris in ..... Elongation

El Paso County, about 55 miles S. 60 E. from center of County, and known  
as survey No. 2 in Block No. 85

BEGINNING AT at N. W. corner of survey No. 1; thence S. 2287 vrs. to  
the S. W. corner of survey No. 1 in the N. line of Tsp. No. 8, Block  
61, T. & P. Ry. co.; thence W. 1580 vrs.; thence N. 2287 vrs. to  
the S. line of Public School Land Block No. 61; thence E. 1580 vrs.  
(Medium grass land)

*See Vol. X  
for  
F.N.*

to the place of beginning

Marsilina AbeitaPablo Berela


Chain Carriers

I, A. H. Parker, State Surveyor for the State of Texas, do hereby  
certify that the foregoing survey was made by me according to law under the direction of the Commissioner of  
the General Land Office by establishing base lines for the block to which this survey belongs; that the limits,  
boundaries and corners, with the marks, natural and artificial, are truly described in the foregoing Plat and Field  
Notes.

Surveyed ..... day of September 1900.

*A. H. Parker*  
State Surveyor for the State of Texas.





The State of Texas,

Survey

El Paso

County,

No. 3

or

District,

Blk. 85

FIELD NOTES of a survey of 640

acres of land made for the Public Free School Fund by virtue of an Act of the First Called Session of the Twenty-Sixth Legislature, approved February 23, 1900, providing for the survey and sale of the unsurveyed school land. Said land is situated in

Magnetic Variation 11°15'

Angle from Polaris in Elongation

El Paso

County, about

55

miles

S. 60 E.

from center of County, and known

as survey No.

3

in Block No.

85

BEGINNING AT

the N. W. corner of survey No. 2; thence S. 2287 vrs. to

the S. W. corner of survey No. 2 in the N. line of Tsp. No. 8, Block

No. 61, T. &amp; P. Ry. Co.; thence W. 1580 vrs.; thence N. 2287 vrs.

to the S. line of Public School Land block No. 61; thence E. 1580 vrs.

to the place of beginning

Marsilina Abeita

Pablo Bereta

Chain Carriers


I,

A. H. Parker

State Surveyor for the State of Texas, do hereby


certify that the foregoing survey was made by me according to law under the direction of the Commissioner of the General Land Office by establishing base lines for the block to which this survey belongs; that the limits, boundaries and corners, with the marks, natural and artificial, are truly described in the foregoing Plat and Field Notes.

Surveyed day of September 1900.

  
 State Surveyor for the State of Texas.

See Vol. x  
for Cor. F.N.





The State of Texas,

71

Survey  
 No. 4  
 Blk. 85  
 County, El Paso  
 District,

FIELD NOTES of a survey of 640  
 acres of land made for the Public Free School Fund  
 by virtue of an Act of the First Called Session of  
 the Twenty-Sixth Legislature, approved February 23,  
 1900, providing for the survey and sale of the  
 unsurveyed school land. Said land is situated in

Magnetic Variation 11° 15'

Angle from Polaris in Elongation

Culberson  
 El Paso County, about 29 miles N 80 E Van Horn  
 S. 60 E. from center of County, and known  
 as survey No. 4 in Block No. 85

BEGINNING AT the N. W. corner of survey No. 3; thence S. 2287 vrs. to  
 the S. W. corner of survey No. 3 in the N. line of Tsp. No. 8, Block  
 No. 61, T. & P. Ry. Co.; thence W. 1580 vrs.; thence N. 2287 vrs. to  
 the S. Line of Public School Land Block No. 61; thence E. 1580 vrs.  
 (Medium grass land)

to the place of beginning

Marsilina Abeita  
 Pablo Berela } Chain Carriers

I, A. H. Parker, State Surveyor for the State of Texas, do hereby  
 certify that the foregoing survey was made by me according to law under the direction of the Commissioner of  
 the General Land Office by establishing base lines for the block to which this survey belongs; that the limits,  
 boundaries and corners, with the marks, natural and artificial, are truly described in the foregoing Plat and Field  
 Notes.

Surveyed day of September 1900.

State Surveyor for the State of Texas.

See Vol. F.N.  
 for Cor.



The State of Texas,

Survey

El Paso

County,

No. 5

or

District,

Blk. 85FIELD NOTES of a survey of 640

acres of land made for the Public Free School Fund by virtue of an Act of the First Called Session of the Twenty-Sixth Legislature, approved February 23, 1900, providing for the survey and sale of the unsurveyed school land. Said land is situated in

Magnetic Variation 11° 15'

Angle from Polaris in Elongation

CulbersonEl Paso

County, about

2886

miles

N 80 EVan HornS. 60 E.

from center of County, and known

as survey No.

5

in Block No.

85

BEGINNING AT the N. W. corner of survey No. 4; thence S. 2 2287 vrs. to

the S. W. corner of survey No. 4; in the N. line of Tsp. No. 8, Block

No. 61, T. &amp; P. Ry. Co.; thence W. 1580 vrs.; thence N. 2287 vrs. to

the S. line of Public School Land Block No. 61; thence E. 1580 vrs.


(medium grass land)

to the place of beginning

Marsilina AbeitaPablo Berela


Chain Carriers

I, A. H. Parker, State Surveyor for the State of Texas, do hereby certify that the foregoing survey was made by me according to law under the direction of the Commissioner of the General Land Office by establishing base lines for the block to which this survey belongs; that the limits, boundaries and corners, with the marks, natural and artificial, are truly described in the foregoing Plat and Field Notes.

Surveyed day of September 1900.
  
 State Surveyor for the State of Texas.

See Vol. X  
for Col. F. H.





The State of Texas,

Survey

El Paso

County,

No. 6

or

District,

Blk. 845FIELD NOTES of a survey of 640

acres of land made for the Public Free School Fund  
by virtue of an Act of the First Called Session of  
the Twenty-Sixth Legislature, approved February 23,  
1900, providing for the survey and sale of the  
unsurveyed school land. Said land is situated in

Magnetic Variation 11°15'

Angle from Polaris in Elongation

Culberson  
El Paso

County, about

26  
56

miles

N 79 E  
S. 60 E.Van Horn

from center of County, and known

as survey No. 5 in Block No. 85

BEGINNING AT the N. W. corner of survey No. 5; thence S. 2287 vrs. to  
the S. W. corner of survey No. 5, in the N. line of Tsp. No. 8, Block  
No. 61, T. & P. Ry. Co.; thence W. 1580 vrs.; thence N. 2287 vrs. to  
the S. line of Public School Land Block No. 61; thence E. 1580 vrs.  
(Medium grass land)

to the place of beginning


Marsilina AbeitaPablo Berela

Chain Carriers

I, A. H. Parker


State Surveyor for the State of Texas, do hereby

certify that the foregoing survey was made by me according to law under the direction of the Commissioner of  
the General Land Office by establishing base lines for the block to which this survey belongs; that the limits,  
boundaries and corners, with the marks, natural and artificial, are truly described in the foregoing Plat and Field  
Notes.

Surveyed day of September 1900.
  
State Surveyor for the State of Texas.

*Cancelled by  
Field Notes  
Don - 9/13/60  
See Vol. 1*





The State of Texas,

Survey

El Paso

County,

No. 7

or

District,

Blk. 85FIELD NOTES of a survey of 640

acres of land made for the Public Free School Fund  
by virtue of an Act of the First Called Session of  
the Twenty-Sixth Legislature, approved February 23,  
1900, providing for the survey and sale of the  
unsurveyed school land. Said land is situated in

Magnetic Variation 11° 15'

Angle from Polaris in Elongation

CulbersonEl Paso

County, about

2.555

miles

N 78 ES. 60 E.Van Horn

from center of County, and known  
as survey No. 7 in Block No. 85

BEGINNING AT the N. W. corner of survey No. 6; thence S. 2287 vrs. to  
the S. W. corner of survey No. 6; in the N. line of Tsp. No. 8, Block  
No. 61, T. & P. Ry. Co.; thence W. 1580 vrs.; thence N. 2287 vrs. to  
the S. line of Public School Land Block No. 61; thence E. 1580 vrs.  
(Medium grass land)

to the place of beginning


Marsilina AbaitaPablo Berela

Chain Carriers

I, A. H. Parker

State Surveyor for the State of Texas, do hereby

certify that the foregoing survey was made by me according to law under the direction of the Commissioner of  
the General Land Office by establishing base lines for the block to which this survey belongs; that the limits,  
boundaries and corners, with the marks, natural and artificial, are truly described in the foregoing Plat and Field  
Notes.

Surveyed day of September 1900.
  
State Surveyor for the State of Texas.

See Vol. X  
for Cor. P.M.



The State of Texas,

El Paso County, Survey No. 8  
 or District, Blk. 85

FIELD NOTES of a survey of 640  
 acres of land made for the Public Free School Fund  
 by virtue of an Act of the First Called Session of  
 the Twenty-Sixth Legislature, approved February 23,  
 1900, providing for the survey and sale of the  
 unsurveyed school land. Said land is situated in

Magnetic Variation 11°15'

Angle from Polaris in Elongation

El Paso County, about 55 miles S. 60 E. from center of County, and known  
 as survey No. 8 in Block No. 85

BEGINNING AT the N. W. corner of survey No. 7; thence S. 2287 vrs. to  
 the S. W. corner of survey No. 7 in the N. line of Tsp. No. 8, Block  
 No. 62; thence W. 1580 vrs.; thence N. 2287 vrs. to the S. line of  
 Public School Land block No. 62, from which the S. E. corner of said  
 Block No. 62 bears E. 82 vrs.; thence E. 1580 vrs.

(Medium grass land)

to the place of beginning

Marsilina Abeita

Pablo Berela

Chain Carriers


I, A. H. Parker, State Surveyor for the State of Texas, do hereby  
 certify that the foregoing survey was made by me according to law under the direction of the Commissioner of  
 the General Land Office by establishing base lines for the block to which this survey belongs; that the limits,  
 boundaries and corners, with the marks, natural and artificial, are truly described in the foregoing Plat and Field  
 Notes.

Surveyed day of September 1900.

State Surveyor for the State of Texas.

See Vol. 1-  
for Cor. P.M.





The State of Texas,

El Paso County,

or District,

Survey

No. 9

Blk. 85

FIELD NOTES of a survey of 640

acres of land made for the Public Free School Fund by virtue of an Act of the First Called Session of the Twenty-Sixth Legislature, approved February 23, 1900, providing for the survey and sale of the unsurveyed school land. Said land is situated in

Magnetic Variation 11° 16'

Angle from Polaris in Elongation

El Paso County, about 55 miles S. 60 E. from center of County, and known as survey No. 9 in Block No. 85

BEGINNING AT the N. W. corner of survey No. 8; thence S. 2287 vrs. to the S. W. corner of survey No. 8 in the N. line of Tsp. 8, Block No. 62; thence W. 1580 vrs.; thence N. 2287 vrs. to the S. line of Public School Land block No. 62; thence E. 1580 vrs. (Medium grass land)

to the place of beginning

Marsilina Abeita

Pablo Berela

Chain Carriers


I, A. H. Parker, State Surveyor for the State of Texas, do hereby certify that the foregoing survey was made by me according to law under the direction of the Commissioner of the General Land Office by establishing base lines for the block to which this survey belongs; that the limits, boundaries and corners, with the marks, natural and artificial, are truly described in the foregoing Plat and Field Notes.

Surveyed day of September 1900.

State Surveyor for the State of Texas.

See Vol. X  
for Cor. F.N.





The State of Texas,

El Paso County,

or District,

Survey

No. 10

Blk. 85

FIELD NOTES of a survey of 640

acres of land made for the Public Free School Fund  
by virtue of an Act of the First Called Session of  
the Twenty-Sixth Legislature, approved February 23,  
1900, providing for the survey and sale of the  
unsurveyed school land. Said land is situated in

Magnetic Variation 11° 18'

Angle from Polaris in Elongation

El Paso County, about 55 miles S. 60 E. from center of County, and known  
as survey No. 10 in Block No. 85

BEGINNING AT the N. W. corner of survey No. 9; thence S. 2287 vrs. to  
the S. W. corner of survey No. 9 in the N. line of Tsp. No. 8, Block  
No. 62; T. & P. Ry. Co.; thence W. 1880 vrs.; thence N. 2287 vrs. to  
the S. line of Public School Land Block No. 62; thence E. 1580 vrs.  
(Medium grass land)

to the place of beginning

Marsilina Abeita

Pablo Berela

Chain Carriers


I, A. H. Parker, State Surveyor for the State of Texas, do hereby  
certify that the foregoing survey was made by me according to law under the direction of the Commissioner of  
the General Land Office by establishing base lines for the block to which this survey belongs; that the limits,  
boundaries and corners, with the marks, natural and artificial, are truly described in the foregoing Plat and Field  
Notes.

Surveyed day of September 1900.

State Surveyor for the State of Texas.

See Vol. 1 F.N.  
for Cor.





The State of Texas,

El Paso County, Survey  
 or District, No. 11  
 Blk. 85

FIELD NOTES of a survey of 640

acres of land made for the Public Free School Fund  
 by virtue of an Act of the First Called Session of  
 the Twenty-Sixth Legislature, approved February 23,  
 1900, providing for the survey and sale of the  
 unsurveyed school land. Said land is situated in

Magnetic Variation 11° 15'

Angle from Polaris in Elongation

El Paso County, about 55 miles S. 60 E. from center of County, and known  
 as survey No. 11 in Block No. 85

BEGINNING AT the N. W. corner of survey No. 10; thence S. 2287 vrs. to  
 the S. W. corner of survey No. 10 in the N. line of Tsp. No. 8, Block  
 No. 62; T. & P. Ry. Co.; thence W. 1580 vrs.; thence N. 3287 vrs. to  
 the S. line of Public School Land Block No. 62; thence E. 1580 vrs.  
 (Medium grass land)

to the place of beginning

Marsilina Abeita

Pablo Berela

Chain Carriers

I, A. H. Parker, State Surveyor for the State of Texas, do hereby  
 certify that the foregoing survey was made by me according to law under the direction of the Commissioner of  
 the General Land Office by establishing base lines for the block to which this survey belongs; that the limits,  
 boundaries and corners, with the marks, natural and artificial, are truly described in the foregoing Plat and Field  
 Notes.

Surveyed day of September 1900.

*A. H. Parker*  
 State Surveyor for the State of Texas.

See Vol. 1  
 for Cor.



The State of Texas,

Survey  
 No. 12  
 Blk. 85

El Paso County,  
 or District,

FIELD NOTES of a survey of 640

acres of land made for the Public Free School Fund  
 by virtue of an Act of the First Called Session of  
 the Twenty-Sixth Legislature, approved February 23,  
 1900, providing for the survey and sale of the  
 unsurveyed school land. Said land is situated in

Magnetic Variation 11° 15'

Angle from Polaris in Elongation

El Paso County, about 55 miles S. 60 E. from center of County, and known  
 as survey No. 12 in Block No. 85

BEGINNING AT the N. W. corner of survey No. 11; thence S. 2287 vrs. to  
 the S. W. corner of survey No. 11 in the N. line of Tsp. No. 8, Block  
 No. 62; T. & P. Ry. Co.; thence W. 1580 vrs.; thence N. 2287 vrs. to  
 the S. line of Public School Land Block No. 62; thence E. 1580 vrs.  
 (Medium grass land)

to the place of beginning

Marsilina Abeita

Pablo Berela

Chain Carriers

I, A. H. Parker, State Surveyor for the State of Texas, do hereby  
 certify that the foregoing survey was made by me according to law under the direction of the Commissioner of  
 the General Land Office by establishing base lines for the block to which this survey belongs; that the limits,  
 boundaries and corners, with the marks, natural and artificial, are truly described in the foregoing Plat and Field  
 Notes.

Surveyed day of September 1900.

State Surveyor for the State of Texas.

See Vol. 1  
 for Cor. 1, 2, 3, 4, 5, 6, 7, 8, 9, 10, 11, 12, 13, 14, 15, 16, 17, 18, 19, 20, 21, 22, 23, 24, 25, 26, 27, 28, 29, 30, 31, 32, 33, 34, 35, 36, 37, 38, 39, 40, 41, 42, 43, 44, 45, 46, 47, 48, 49, 50, 51, 52, 53, 54, 55, 56, 57, 58, 59, 60, 61, 62, 63, 64, 65, 66, 67, 68, 69, 70, 71, 72, 73, 74, 75, 76, 77, 78, 79, 80, 81, 82, 83, 84, 85, 86, 87, 88, 89, 90, 91, 92, 93, 94, 95, 96, 97, 98, 99, 100, 101, 102, 103, 104, 105, 106, 107, 108, 109, 110, 111, 112, 113, 114, 115, 116, 117, 118, 119, 120, 121, 122, 123, 124, 125, 126, 127, 128, 129, 130, 131, 132, 133, 134, 135, 136, 137, 138, 139, 140, 141, 142, 143, 144, 145, 146, 147, 148, 149, 150, 151, 152, 153, 154, 155, 156, 157, 158, 159, 160, 161, 162, 163, 164, 165, 166, 167, 168, 169, 170, 171, 172, 173, 174, 175, 176, 177, 178, 179, 180, 181, 182, 183, 184, 185, 186, 187, 188, 189, 190, 191, 192, 193, 194, 195, 196, 197, 198, 199, 200, 201, 202, 203, 204, 205, 206, 207, 208, 209, 210, 211, 212, 213, 214, 215, 216, 217, 218, 219, 220, 221, 222, 223, 224, 225, 226, 227, 228, 229, 230, 231, 232, 233, 234, 235, 236, 237, 238, 239, 240, 241, 242, 243, 244, 245, 246, 247, 248, 249, 250, 251, 252, 253, 254, 255, 256, 257, 258, 259, 260, 261, 262, 263, 264, 265, 266, 267, 268, 269, 270, 271, 272, 273, 274, 275, 276, 277, 278, 279, 280, 281, 282, 283, 284, 285, 286, 287, 288, 289, 290, 291, 292, 293, 294, 295, 296, 297, 298, 299, 300, 301, 302, 303, 304, 305, 306, 307, 308, 309, 310, 311, 312, 313, 314, 315, 316, 317, 318, 319, 320, 321, 322, 323, 324, 325, 326, 327, 328, 329, 330, 331, 332, 333, 334, 335, 336, 337, 338, 339, 340, 341, 342, 343, 344, 345, 346, 347, 348, 349, 350, 351, 352, 353, 354, 355, 356, 357, 358, 359, 360, 361, 362, 363, 364, 365, 366, 367, 368, 369, 370, 371, 372, 373, 374, 375, 376, 377, 378, 379, 380, 381, 382, 383, 384, 385, 386, 387, 388, 389, 390, 391, 392, 393, 394, 395, 396, 397, 398, 399, 400, 401, 402, 403, 404, 405, 406, 407, 408, 409, 410, 411, 412, 413, 414, 415, 416, 417, 418, 419, 420, 421, 422, 423, 424, 425, 426, 427, 428, 429, 430, 431, 432, 433, 434, 435, 436, 437, 438, 439, 440, 441, 442, 443, 444, 445, 446, 447, 448, 449, 450, 451, 452, 453, 454, 455, 456, 457, 458, 459, 460, 461, 462, 463, 464, 465, 466, 467, 468, 469, 470, 471, 472, 473, 474, 475, 476, 477, 478, 479, 480, 481, 482, 483, 484, 485, 486, 487, 488, 489, 490, 491, 492, 493, 494, 495, 496, 497, 498, 499, 500, 501, 502, 503, 504, 505, 506, 507, 508, 509, 510, 511, 512, 513, 514, 515, 516, 517, 518, 519, 520, 521, 522, 523, 524, 525, 526, 527, 528, 529, 530, 531, 532, 533, 534, 535, 536, 537, 538, 539, 540, 541, 542, 543, 544, 545, 546, 547, 548, 549, 550, 551, 552, 553, 554, 555, 556, 557, 558, 559, 560, 561, 562, 563, 564, 565, 566, 567, 568, 569, 570, 571, 572, 573, 574, 575, 576, 577, 578, 579, 580, 581, 582, 583, 584, 585, 586, 587, 588, 589, 590, 591, 592, 593, 594, 595, 596, 597, 598, 599, 600, 601, 602, 603, 604, 605, 606, 607, 608, 609, 610, 611, 612, 613, 614, 615, 616, 617, 618, 619, 620, 621, 622, 623, 624, 625, 626, 627, 628, 629, 630, 631, 632, 633, 634, 635, 636, 637, 638, 639, 640, 641, 642, 643, 644, 645, 646, 647, 648, 649, 650, 651, 652, 653, 654, 655, 656, 657, 658, 659, 660, 661, 662, 663, 664, 665, 666, 667, 668, 669, 670, 671, 672, 673, 674, 675, 676, 677, 678, 679, 680, 681, 682, 683, 684, 685, 686, 687, 688, 689, 690, 691, 692, 693, 694, 695, 696, 697, 698, 699, 700, 701, 702, 703, 704, 705, 706, 707, 708, 709, 710, 711, 712, 713, 714, 715, 716, 717, 718, 719, 720, 721, 722, 723, 724, 725, 726, 727, 728, 729, 730, 731, 732, 733, 734, 735, 736, 737, 738, 739, 740, 741, 742, 743, 744, 745, 746, 747, 748, 749, 750, 751, 752, 753, 754, 755, 756, 757, 758, 759, 760, 761, 762, 763, 764, 765, 766, 767, 768, 769, 770, 771, 772, 773, 774, 775, 776, 777, 778, 779, 780, 781, 782, 783, 784, 785, 786, 787, 788, 789, 790, 791, 792, 793, 794, 795, 796, 797, 798, 799, 800, 801, 802, 803, 804, 805, 806, 807, 808, 809, 810, 811, 812, 813, 814, 815, 816, 817, 818, 819, 820, 821, 822, 823, 824, 825, 826, 827, 828, 829, 830, 831, 832, 833, 834, 835, 836, 837, 838, 839, 840, 841, 842, 843, 844, 845, 846, 847, 848, 849, 850, 851, 852, 853, 854, 855, 856, 857, 858, 859, 860, 861, 862, 863, 864, 865, 866, 867, 868, 869, 870, 871, 872, 873, 874, 875, 876, 877, 878, 879, 880, 881, 882, 883, 884, 885, 886, 887, 888, 889, 890, 891, 892, 893, 894, 895, 896, 897, 898, 899, 900, 901, 902, 903, 904, 905, 906, 907, 908, 909, 910, 911, 912, 913, 914, 915, 916, 917, 918, 919, 920, 921, 922, 923, 924, 925, 926, 927, 928, 929, 930, 931, 932, 933, 934, 935, 936, 937, 938, 939, 940, 941, 942, 943, 944, 945, 946, 947, 948, 949, 950, 951, 952, 953, 954, 955, 956, 957, 958, 959, 960, 961, 962, 963, 964, 965, 966, 967, 968, 969, 970, 971, 972, 973, 974, 975, 976, 977, 978, 979, 980, 981, 982, 983, 984, 985, 986, 987, 988, 989, 990, 991, 992, 993, 994, 995, 996, 997, 998, 999, 1000.



The State of Texas,

Survey

El Paso

County,

No. 13

or

District,

Blk. 85

FIELD NOTES of a survey of 640

acres of land made for the Public Free School Fund  
by virtue of an Act of the First Called Session of  
the Twenty-Sixth Legislature, approved February 23,  
1900, providing for the survey and sale of the  
unsurveyed school land. Said land is situated in

Magnetic Variation 11° 15'

Angle from Polaris in Elongation

El Paso County, about 55 miles S. 60 E. from center of County, and known  
as survey No. 13 in Block No. 85

BEGINNING AT the N. W. corner of survey No. 12; thence S. 2287 vrs. to  
the S. W. corner of survey No. 12; in the N. line of Tsp. No. 8, Block  
No. 62; T. & P. Ry. Co.; thence W. 1580 vrs.; thence N. 2287 vrs. to  
the S. line of Public School Land Block No. 62; thence E. 1580 vrs.  
(Medium grass land)

to the place of beginning

Marsilina Abeita

Pablo Berela

Chain Carriers


I, A. H. Parker, State Surveyor for the State of Texas, do hereby  
certify that the foregoing survey was made by me according to law under the direction of the Commissioner of  
the General Land Office by establishing base lines for the block to which this survey belongs; that the limits,  
boundaries and corners, with the marks, natural and artificial, are truly described in the foregoing Plat and Field  
Notes.

Surveyed day of September 1900.

State Surveyor for the State of Texas.

See Vol. 1 +  
for Cor. F.H.





The State of Texas,

Survey  
No. 14  
Blk. 85  
El Paso County,  
or District,

FIELD NOTES of a survey of 640  
acres of land made for the Public Free School Fund  
by virtue of an Act of the First Called Session of  
the Twenty-Sixth Legislature, approved February 23,  
1900, providing for the survey and sale of the  
unsurveyed school land. Said land is situated in

Magnetic Variation 11° 15'

Angle from Polaris in Elongation

El Paso County, about 55 miles S. 60 E. from center of County, and known  
as survey No. 14 in Block No. 85

BEGINNING AT the N. W. corner of survey No. 13; thence S. 2287 vrs. to  
the S. W. corner of survey No. 13 in the N. line of Tsp. No. 8, Block  
No. 62, T. & P. Ry. Co.; thence W. 1580 vrs.; thence N. 2287 vrs. to  
the S. line of Public School Land Block No. 62; thence E. 1580 vrs.  
(Medium grass land)

to the place of beginning

Marsilina Abeita  
Pablo Berela  
Chain Carriers

I, A. H. Parker, State Surveyor for the State of Texas, do hereby  
certify that the foregoing survey was made by me according to law under the direction of the Commissioner of  
the General Land Office by establishing base lines for the block to which this survey belongs; that the limits,  
boundaries and corners, with the marks, natural and artificial, are truly described in the foregoing Plat and Field  
Notes.

Surveyed day of September 1900.

*A. H. Parker*  
State Surveyor for the State of Texas.

See Vol. 1-  
for Cor. P.T.



The State of Texas,

Survey

El Paso County,

No. 15

or District,

Blk. 85

FIELD NOTES of a survey of 640

acres of land made for the Public Free School Fund by virtue of an Act of the First Called Session of the Twenty-Sixth Legislature, approved February 23, 1900, providing for the survey and sale of the unsurveyed school land. Said land is situated in

Magnetic Variation 11° 15'

Angle from Polaris in Elongation

El Paso County, about 55 miles S. 60 E. from center of County, and known as survey No. 15 in Block No. 85

BEGINNING AT the N. W. corner of survey No. 14; thence S. 2287 vrs. to the S. W. corner of survey No. 14 in the N. line of Tsp. No. 8, Block No. 62, T. & P. Ry. Co.; thence W. 1580 vrs. to the N. W. corner of said Tsp. No. 8; thence N. 2287 vrs. to the S. line of Public School Land block No. 62 from which the S. W. corner of said Block No. 62 bears W. 258 vrs.; thence E. 1580 vrs. (Medium grass land)

to the place of beginning

Marsilina Abeita

Pablo Berela

Chain Carriers


I, A. H. Parker, State Surveyor for the State of Texas, do hereby certify that the foregoing survey was made by me according to law under the direction of the Commissioner of the General Land Office by establishing base lines for the block to which this survey belongs; that the limits, boundaries and corners, with the marks, natural and artificial, are truly described in the foregoing Plat and Field Notes.

Surveyed day of September 1900.

State Surveyor for the State of Texas.

See Vol. 1 -  
for Cor. F.H.





The State of Texas,

El Paso County,  
or \_\_\_\_\_ District,

Survey

No. 1Blk. 86FIELD NOTES of a survey of 640

acres of land made for the Public Free School Fund  
by virtue of an Act of the First Called Session of  
the Twenty-Sixth Legislature, approved February 23,  
1900, providing for the survey and sale of the  
unsurveyed school land. Said land is situated in

Magnetic Variation 11° 15'

Angle \_\_\_\_\_ from Polaris in \_\_\_\_\_ Elongation

CulbersonEl Paso

County, about

22 milesN. 30° EVan HornS. 65° E.

from center of County, and known

as survey No. 1 in Block No. 86

BEGINNING AT a square oak stake set for the N. W. corner of Block No. 87,  
from which an earth mound bears S. 63½° E. 128 vrs., a round peak  
bears N. 70° 50' E., a sharp peak bears N. 2½° E.; thence S. at 202 vrs.  
a road from Marley's ranch to St. Paint Horse tank, at 1900 vrs. a  
mesquite stake in a stone mound; thence W. 1900 vrs.; thence N.  
1900 vrs. to a stake in a stone mound for the S. W. corner of survey  
No. 42, Block 95; thence E. at 61 vrs. a road, at 5537 vrs. another  
road, at 1900 vrs. (Good grass land)

to the place of beginning

R. J. OwenJ. P. Hague


Chain Carriers

I, A. H. Parker, State Surveyor for the State of Texas, do hereby  
certify that the foregoing survey was made by me according to law under the direction of the Commissioner of  
the General Land Office by establishing base lines for the block to which this survey belongs; that the limits,  
boundaries and corners, with the marks, natural and artificial, are truly described in the foregoing Plat and Field  
Notes.

Surveyed \_\_\_\_\_ day of November 1900.

A. H. Parker  
State Surveyor for the State of Texas.





The State of Texas,

*Culberson*  
~~El Paso~~

County,

Survey

No. *2*

or

District,

Blk *86*FIELD NOTES of a survey of *640*

acres of land made for the Public Free School Fund  
by virtue of an Act of the First Called Session of  
the Twenty-Sixth Legislature, approved February 23,  
1900, providing for the survey and sale of the  
unsurveyed school land. Said land is situated in

Magnetic Variation *119°15'*

Angle from Polaris in Elongation

*Culberson*~~El Paso~~

County, about

*40 21*

miles

*N 30°*~~S. 65 E.~~*Van Horn*

from center of County, and known

as survey No. *2* in Block No. *86*

BEGINNING AT the N. W. corner of survey No. 1 at stake in a stone mound;

thence S. 1900 vrs. to the S. W. corner of survey No. 1; thence W.

1900 vrs.; thence N. 1900 vrs. to a stake for the S. W. corner of

survey No. 41, Block 95; thence E. 992 vrs. a road, at 1900 vrs.

(Good grass land)

*89396*  
CORRECT ON MAP FOR 640 ACRES  
*12/3/59 VES*

to the place of beginning

*R. J. Owen**J. P. Hague*


Chain Carriers

I, *A. H. Parker*, State Surveyor for the State of Texas, do hereby  
certify that the foregoing survey was made by me according to law under the direction of the Commissioner of  
the General Land Office by establishing base lines for the block to which this survey belongs; that the limits,  
boundaries and corners, with the marks, natural and artificial, are truly described in the foregoing Plat and Field  
Notes.

Surveyed day of *November* 1900.

*A. H. Parker*  
State Surveyor for the State of Texas.





The State of Texas,

CulbersonEl Paso

County,

Survey

No. 3

or

District,

Blk. 86FIELD NOTES of a survey of 640

acres of land made for the Public Free School Fund  
by virtue of an Act of the First Called Session of  
the Twenty-Sixth Legislature, approved February 23,  
1900, providing for the survey and sale of the  
unsurveyed school land. Said land is situated in

Angle from Polaris in Elongation

CulbersonEl Paso

County, about

4020

miles

N 28 EVan HornS 65 E

from center of County, and known

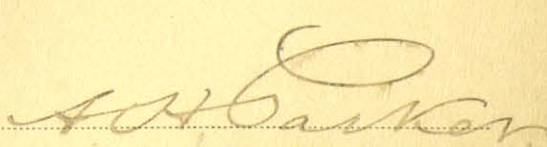
as survey No. 3 in Block No. 86BEGINNING AT a stake for the N. W. corner of survey No. 2; thence S.1900 vrs. to the S. W. corner of survey No. 2; thence W. 1900 vrs.;thence N. 1900 vrs. to a stake for the S. W. corner of survey No. 40,Block No. 95; thence E. 1900 vrs. (Good grass land)

to the place of beginning


R. J. OwenJ. P. Hague

Chain Carriers

I, A. H. Parker, State Surveyor for the State of Texas, do hereby  
certify that the foregoing survey was made by me according to law under the direction of the Commissioner of  
the General Land Office by establishing base lines for the block to which this survey belongs; that the limits,  
boundaries and corners, with the marks, natural and artificial, are truly described in the foregoing Plat and Field  
Notes.

Surveyed day of November 1900.
  
State Surveyor for the State of Texas.





The State of Texas,

*Culberson*El Paso

County,

or

District,

Survey

No. 4Blk. 86FIELD NOTES of a survey of 640

acres of land made for the Public Free School Fund  
by virtue of an Act of the First Called Session of  
the Twenty-Sixth Legislature, approved February 23,  
1900, providing for the survey and sale of the  
unsurveyed school land. Said land is situated in

Angle from Polaris in Elongation

*Culberson*El Paso

County, about

40.21

miles

*N. 25*S. 65 E.*Van Horn*

from center of County, and known


as survey No. 4 in Block No. 86BEGINNING AT a stake for the N. W. corner of survey No. 3; thence S.1900 vrs. to the S. W. corner of survey No. 3; thence N. crossinga fence 1900 vrs. to a stake for the S. W. corner of survey No. 39,Block 95; thence E. at 822 vrs. a fence (course N. 45 1/2 E.), at 1900vrs. (Good grass land)

to the place of beginning

R. J. OwenJ. P. Hague

Chain Carriers

I, A. H. Parker, State Surveyor for the State of Texas, do hereby  
certify that the foregoing survey was made by me according to law under the direction of the Commissioner of  
the General Land Office by establishing base lines for the block to which this survey belongs; that the limits,  
boundaries and corners, with the marks, natural and artificial, are truly described in the foregoing Plat and Field  
Notes.

Surveyed November day of 1900.
  
State Surveyor for the State of Texas.


For authority to correct see Surveyor's Sketch  
in Hudspeth Co. Rolled Sketch No. 23. 7-16-42  
W.H.R.

89410  
CORRECT ON MAP FOR 640 ACRES  
1/31/56 VES

*Patented 2-3-56  
Robinson*

*Letter to F.W. Small  
Co. Surveyor  
Van Horn Texas 2-16-42  
Regarding correcting his records*





The State of Texas,

*Culberson*~~El Paso~~

County,

or

District,

Survey

No. 5Blk. 86FIELD NOTES of a survey of 640

acres of land made for the Public Free School Fund by virtue of an Act of the First Called Session of the Twenty-Sixth Legislature, approved February 23, 1900, providing for the survey and sale of the unsurveyed school land. Said land is situated in

Angle from Polaris in Elongation

*Culberson*~~El Paso~~

County, about

40 20

miles

N 23° E~~S. 65 E.~~*Van Horn*

from center of County, and known


as survey No. 5 in Block No. 86BEGINNING AT a stake for the N. W. corner of survey No. 4; thence S.1900 vrs. to the S. W. corner of survey No. 4; thence E. 1900 vrs. toa flat stake for the S. E. corner of survey No. 6; thence N. at281 vrs. fence, at 663 vrs. the Salt Flats and Toxah road, at 1900vrs. a flat stake for the N. E. corner of said survey No. 6; thenceE. 1900 vrs. (Good grass land)

to the place of beginning

R. J. OwenJ. P. Hague


Chain Carriers

I, A. H. Parker, State Surveyor for the State of Texas, do hereby certify that the foregoing survey was made by me according to law under the direction of the Commissioner of the General Land Office by establishing base lines for the block to which this survey belongs; that the limits, boundaries and corners, with the marks, natural and artificial, are truly described in the foregoing Plat and Field Notes.

Surveyed day of November 1900.
  
 State Surveyor for the State of Texas.

For authority to correct see Surveyor's sketch in Hudspeth County Rolled sketch No. 23 7-16-42 M.U.V.R.



Magnetic Variation 11°15'Angle Culberson from Polaris in El Paso Elongation

20 N 19° E  
49 S. 65 E. miles from Van Horn center of County, and known  
 as survey No. 6 in Block No. 86

BEGINNING AT the N. W. corner of survey No. 5 a stake from which Beans  
old well and windmill bears S. 67½ W., Marley's E. well and mill bears  
S. 3½ E.; thence S. 1900 vrs. to a stake for the S. W. corner of sur-  
vey No. 5; thence W. 1900 vrs.; thence N. 1900 vrs. to an earth  
mound and 3 pits for the S. W. corner of survey No. 37, Block No. 95;  
thence E. 1900 vrs. (Good grass land)

to the place of beginning

R. J. OwenJ. P. Hague

Chain Carriers

I, A. H. Parker, State Surveyor for the State of Texas, do hereby  
 certify that the foregoing survey was made by me according to law under the direction of the Commissioner of  
 the General Land Office by establishing base lines for the block to which this survey belongs; that the limits,  
 boundaries and corners, with the marks, natural and artificial, are truly described in the foregoing Plat and Field  
 Notes.

Surveyed November day of 1900.

A. H. Parker  
 State Surveyor for the State of Texas.

The State of Texas,

CulbersonEl Paso

County,


or District,

Survey

No. 6Blk. 86FIELD NOTES of a survey of 640

acres of land made for the Public Free School Fund  
 by virtue of an Act of the First Called Session of  
 the Twenty-Sixth Legislature, approved February 23,  
 1900, providing for the survey and sale of the  
 unsurveyed school land. Said land is situated in



Magnetic Variation 11°15'

Angle from Polaris in Elongation

CulbersonEl Paso

County, about

20  
40N 17° Emiles S. 65 E.Van Horn

from center of County, and known

as survey No. 7 in Block No. 86

BEGINNING AT the N. W. corner of survey No. 6; thence S. 1900 vrs. to

the S. W. corner of survey No. 6; thence W. 1854 vrs. to the E. line

of Tsp. No. 6, Block 65, T. &amp; P. Ry. Co.; thence N. 1900 vrs. to an

earth mound, Beans old windmill bears S. 14½ E., Marley's eastern

windmill bears S. 27 E.; thence E. 1854 vrs. (Good grass land Land)

to the place of beginning

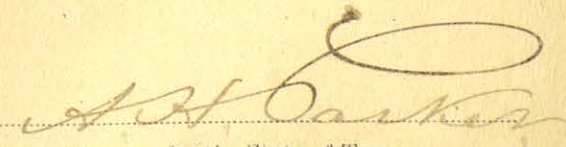
R. J. OwenJ. P. Hague

Chain Carriers


I, A. H. Parker

State Surveyor for the State of Texas, do hereby

certify that the foregoing survey was made by me according to law under the direction of the Commissioner of the General Land Office by establishing base lines for the block to which this survey belongs; that the limits, boundaries and corners, with the marks, natural and artificial, are truly described in the foregoing Plat and Field Notes.

Surveyed day of November 1900.
  
 State Surveyor for the State of Texas.





Magnetic Variation 11°16'

Angle from Polaris in Elongation

Culberson

El Paso

County, about

19

40

miles

N 10 E

Van Horn

from center of County, and known

as survey No. 8 in Block No. 86

BEGINNING AT the S. W. corner of survey No. 7; thence E. 1854 vrs. to  
the S. E. corner of survey No. 7; thence S. 1900 vrs.; thence W.  
1854 vrs. to the E. line of Tsp. No. 6, Block 65, T. & P. Ry. Co.;  
thence N. 1900 vrs. (Codd grass land)

to the place of beginning

A. B. Carbajal

J. P. Hague

Chain Carriers

I, A. H. Parker, State Surveyor for the State of Texas, do hereby  
 certify that the foregoing survey was made by me according to law under the direction of the Commissioner of  
 the General Land Office by establishing base lines for the block to which this survey belongs; that the limits,  
 boundaries and corners, with the marks, natural and artificial, are truly described in the foregoing Plat and Field  
 Notes.

Surveyed November day of 1900.

A. H. Parker  
 State Surveyor for the State of Texas.

The State of Texas,

Survey

El Paso County,

No. 8

or Culberson District,

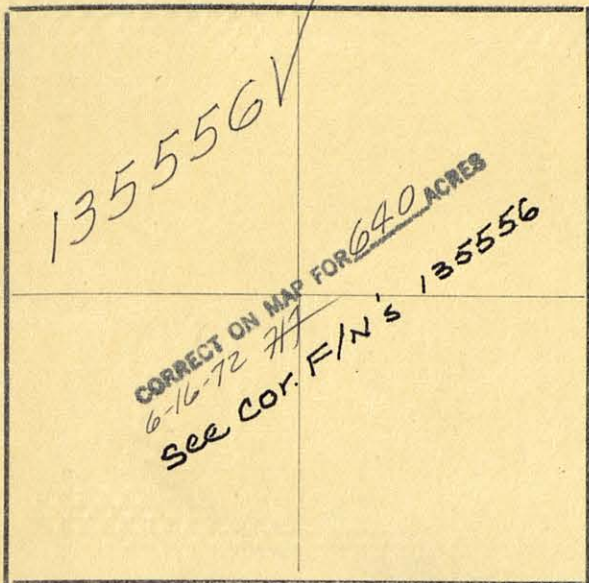
Blk. 86

FIELD NOTES of a survey of 624

acres of land made for the Public Free School Fund  
 by virtue of an Act of the First Called Session of  
 the Twenty-Sixth Legislature, approved February 23,  
 1900, providing for the survey and sale of the  
 unsurveyed school land. Said land is situated in

*Pat 138-72  
 11-20-72  
 H*



Magnetic Variation 11°15'

Angle from Polaris in Elongation

Cuiberson El Paso County, about 19 miles N 20 E Van Horn  
El Paso County, about 40 miles S. 85 E from center of County, and known  
 as survey No. 9 in Block No. 86

BEGINNING AT the N. E. corner of survey No. 8; thence S. 1900 vrs. to  
the S. E. corner of survey No. 8; thence E. 1900 vrs. to a flat stake  
for the S. W. corner of survey No. 10; thence N. 1900 vrs. to a flat  
stake for the S. W. corner of survey No. 5; thence W. 1900 vrs.  
(Good grass land)

to the place of beginning

R. J. OwenJ. P. Hague


Chain Carriers

I, A. H. Parker, State Surveyor for the State of Texas, do hereby  
 certify that the foregoing survey was made by me according to law under the direction of the Commissioner of  
 the General Land Office by establishing base lines for the block to which this survey belongs; that the limits,  
 boundaries and corners, with the marks, natural and artificial, are truly described in the foregoing Plat and Field  
 Notes.

Surveyed        day of November 1900.

A. H. Parker  
 State Surveyor for the State of Texas.





The State of Texas,

El Paso County,  
or ..... District,

Survey

No. 10Blk. 86FIELD NOTES of a survey of 640

acres of land made for the Public Free School Fund  
by virtue of an Act of the First Called Session of  
the Twenty-Sixth Legislature, approved February 23,  
1900, providing for the survey and sale of the  
unsurveyed school land. Said land is situated in

Magnetic Variation 11°15'

Angle ..... from Polaris in ..... Elongation

El Paso County, about 40 miles S. 65 E. from center of County, and known  
as survey No. 10 in Block No. 86

BEGINNING AT the N. E. corner of survey No. 9; thence S. 1900 vrs. to  
the S. E. corner of survey No. 9; thence E. 1900 vrs.; thence N.  
1900 vrs.; thence W. 1900 vrs. (Good grass land)

..... to the place of beginning

R. J. OwenJ. P. Hague


Chain Carriers

I, A. H. Parker, State Surveyor for the State of Texas, do hereby  
certify that the foregoing survey was made by me according to law under the direction of the Commissioner of  
the General Land Office by establishing base lines for the block to which this survey belongs; that the limits,  
boundaries and corners, with the marks, natural and artificial, are truly described in the foregoing Plat and Field  
Notes.

Surveyed ..... day of November 1900.

*A. H. Parker*  
State Surveyor for the State of Texas.





The State of Texas,

*Culberson*~~El Paso~~

County,

or

District,

Survey

No. 11Blk. 86FIELD NOTES of a survey of 640

acres of land made for the Public Free School Fund  
by virtue of an Act of the First Called Session of  
the Twenty-Sixth Legislature, approved February 23,  
1900, providing for the survey and sale of the  
unsurveyed school land. Said land is situated in

Magnetic Variation 11° 15'

Angle from Polaris in Elongation

*Culberson*~~El Paso~~

County, about

40 20

miles

N 27  
S. 65 E.*Van Horn*

from center of County, and known

as survey No. 11 in Block No. 86BEGINNING AT the N. E. corner of survey No. 10; thence S. 1900 vrs. tothe S. E. corner of survey No. 10; thence E. 1900 vrs.; thence N.1900 vrs.; thence W. 1900 vrs. (Good grass land)

*89412*  
CORRECT ON MAP FOR 640 ACRES  
1/31/56 VES  
*Patented*  
*2-3-56*  
*Robertson*

to the place of beginning

R. J. OwenJ. P. Hague

Chain Carriers


I, A. H. Parker, State Surveyor for the State of Texas, do hereby

certify that the foregoing survey was made by me according to law under the direction of the Commissioner of  
the General Land Office by establishing base lines for the block to which this survey belongs; that the limits,  
boundaries and corners, with the marks, natural and artificial, are truly described in the foregoing Plat and Field  
Notes.

Surveyed            day of November 1900.

*A. H. Parker*  
State Surveyor for the State of Texas.





The State of Texas,

*Culberson*~~El Paso~~

County,

or

District,

Survey

No. 12Blk. 86FIELD NOTES of a survey of 640

acres of land made for the Public Free School Fund  
by virtue of an Act of the First Called Session of  
the Twenty-Sixth Legislature, approved February 23,  
1900, providing for the survey and sale of the  
unsurveyed school land. Said land is situated in

Angle from Polaris in Elongation

*Culberson*~~El Paso~~

County, about

40 2/3

miles

*N 29°**Van Horn**S. 65 E.*

from center of County, and known

as survey No. 12 in Block No. 86

BEGINNING AT the N. E. corner of survey No. 11; thence S. 1900 vrs. to  
the S. E. corner of survey No. 11; thence E. 1900 vrs.; thence N.  
1900 vrs.; thence W. 1900 vrs. (Good grass land)

*89413*  
CORRECT ON MAP FOR 640 ACRES  
*1/31/56 VES*  
*Patented*  
*2-3-56*  
*Perkins*

to the place of beginning

R. J. OwenJ. P. Hague


Chain Carriers

I, A. H. Parker, State Surveyor for the State of Texas, do hereby  
certify that the foregoing survey was made by me according to law under the direction of the Commissioner of  
the General Land Office by establishing base lines for the block to which this survey belongs; that the limits,  
boundaries and corners, with the marks, natural and artificial, are truly described in the foregoing Plat and Field  
Notes.

Surveyed day of November 1900.

*A. H. Parker*  
State Surveyor for the State of Texas.





The State of Texas,

*Culberson*  
~~El Paso~~

County,

or

District,

Survey

No. **13**Blk. **86**FIELD NOTES of a survey of **640**

acres of land made for the Public Free School Fund by virtue of an Act of the First Called Session of the Twenty-Sixth Legislature, approved February 23, 1900, providing for the survey and sale of the unsurveyed school land. Said land is situated in

Magnetic Variation **11° 15'**

Angle from Polaris in Elongation

*Culberson*~~El Paso~~

County, about

**40**

miles

**N. 32****S. 85 E.***Van Horn*

from center of County, and known

as survey No. **13** in Block No. **86**

BEGINNING AT the N. E. corner of survey No. 12; thence S. 1900 vrs. to

the S. E. corner of survey No. 12; thence E. 1900 vrs.; thence N.

1900 vrs.; thence W. 1900 vrs. (Good grass land)

**89395**  
CORRECT ON MAP FOR 640 ACRES  
12/30/57 KES

*Patented*  
*1-2-58*  
*Heedick*

to the place of beginning

R. J. Owen

J. P. Hague


Chain Carriers

I, **A. H. Parker**, State Surveyor for the State of Texas, do hereby certify that the foregoing survey was made by me according to law under the direction of the Commissioner of the General Land Office by establishing base lines for the block to which this survey belongs; that the limits, boundaries and corners, with the marks, natural and artificial, are truly described in the foregoing Plat and Field Notes.

Surveyed day of **November** 1900.

*A. H. Parker*  
State Surveyor for the State of Texas.





The State of Texas,

Survey

El Paso County,

No. 14

or District,

Blk. 86

FIELD NOTES of a survey of 640

acres of land made for the Public Free School Fund by virtue of an Act of the First Called Session of the Twenty-Sixth Legislature, approved February 23, 1900, providing for the survey and sale of the unsurveyed school land. Said land is situated in

Magnetic Variation 11° 15'

Angle from Polaris in Elongation

Calberson

El Paso

County, about

40 20 miles

N. 33

S. 65 E.

Van Horn

from center of County, and known

as survey No. 14 in Block No. 86

BEGINNING AT the N. E. corner of survey No. 13; thence S. 1900 vrs. to the S. E. corner of survey No. 13; thence E. 1900 vrs. to a mesquite stake for the S. W. corner of survey No. 8, Block No. 87; thence N. at 295 vrs. Salt Flats and Toyah road, 1900 vrs. a stake for the S. E. corner of survey No. 1; thence W. 1900 vrs. (Good grass land )

to the place of beginning


R. J. Owen

J. P. Hague


Chain Carriers

I, A. H. PARKER, State Surveyor for the State of Texas, do hereby certify that the foregoing survey was made by me according to law under the direction of the Commissioner of the General Land Office by establishing base lines for the block to which this survey belongs; that the limits, boundaries and corners, with the marks, natural and artificial, are truly described in the foregoing Plat and Field Notes.

Surveyed day of November 1900.

  
 State Surveyor for the State of Texas.





The State of Texas,

Survey  
 No. 15  
 Blk. 86

El Paso County,  
 or District,

FIELD NOTES of a survey of 640

acres of land made for the Public Free School Fund  
 by virtue of an Act of the First Called Session of  
 the Twenty-Sixth Legislature, approved February 23,  
 1900, providing for the survey and sale of the  
 unsurveyed school land. Said land is situated in

Magnetic Variation 11° 15'

Angle from Polaris in Elongation

El Paso County, about 40 miles S. 65 E. from center of County, and known  
 as survey No. 15 in Block No. 86

BEGINNING AT the S. E. corner of survey No. 14; thence S. at 172 vrs.

road to Marley's ranch, at 1900 vrs. a stone mound in a draw at E.

base of mountain; thence W. 1900 vrs.; thence N. 1900 vrs. to the

S. W. corner of survey No. 14; thence E. 1900 vrs. (Medium grass

land) (Part mountains)

to the place of beginning


R. J. Owen

J. P. Hague


Chain Carriers

I, A. H. Parker, State Surveyor for the State of Texas, do hereby  
 certify that the foregoing survey was made by me according to law under the direction of the Commissioner of  
 the General Land Office by establishing base lines for the block to which this survey belongs; that the limits,  
 boundaries and corners, with the marks, natural and artificial, are truly described in the foregoing Plat and Field  
 Notes.

Surveyed day of November 1900.

  
 State Surveyor for the State of Texas.



Magnetic Variation 11°15'

Angle \_\_\_\_\_ from Polaris in \_\_\_\_\_ Elongation \_\_\_\_\_

El Paso County, about 40 miles S. 65 E. from center of County, and known  
as survey No. 16 in Block No. 86

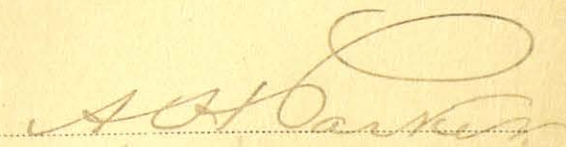
BEGINNING AT the N. W. corner of survey No. 15; thence S. 1900 vrs. to  
the S. W. corner of survey No. 15; thence W. 1900 vrs.; thence N. 1900 vrs.; thence E. 1900 vrs. (Medium grass land)

to the place of beginning

R. J. OwenJ. P. Hague

Chain Carriers

I, A. H. Parker, State Surveyor for the State of Texas, do hereby  
certify that the foregoing survey was made by me according to law under the direction of the Commissioner of  
the General Land Office by establishing base lines for the block to which this survey belongs; that the limits,  
boundaries and corners, with the marks, natural and artificial, are truly described in the foregoing Plat and Field  
Notes.

Surveyed \_\_\_\_\_ day of November 1900.
  
State Surveyor for the State of Texas.

The State of Texas,

Survey

El Paso

County,

No. 16

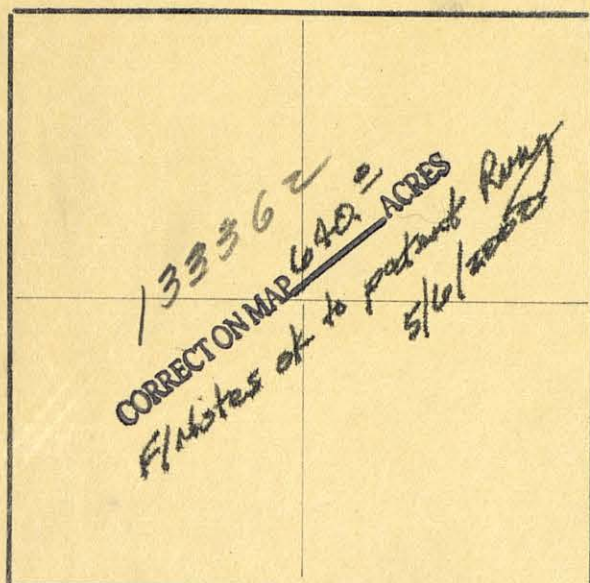
or \_\_\_\_\_

District,

Blk. 86FIELD NOTES of a survey of 640

acres of land made for the Public Free School Fund  
by virtue of an Act of the First Called Session of  
the Twenty-Sixth Legislature, approved February 23,  
1900, providing for the survey and sale of the  
unsurveyed school land. Said land is situated in





The State of Texas,

Survey

El Paso

County,

No. 17

or

District,

Blk. 86

FIELD NOTES of a survey of 640

acres of land made for the Public Free School Fund  
by virtue of an Act of the First Called Session of  
the Twenty-Sixth Legislature, approved February 23,  
1900, providing for the survey and sale of the  
unsurveyed school land. Said land is situated in

Magnetic Variation 11°15'

Angle from Polaris in Elongation

Culberson

El Paso

County, about

40

miles

S. 65 E.

from center of County, and known

as survey No. 17 in Block No. 86

BEGINNING AT the N. W. corner of survey No. 16; thence S. 1900 vrs. to

the S. W. corner of survey No. 16; thence W. 1900 vrs.; thence N.

1900 vrs.; thence E. 1900 vrs. (Good grass land)

to the place of beginning

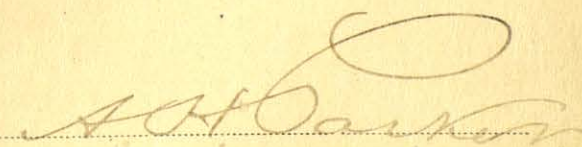
R. J. Owen

J. P. Hague


Chain Carriers

I, A. H. Parker, State Surveyor for the State of Texas, do hereby  
certify that the foregoing survey was made by me according to law under the direction of the Commissioner of  
the General Land Office by establishing base lines for the block to which this survey belongs; that the limits,  
boundaries and corners, with the marks, natural and artificial, are truly described in the foregoing Plat and Field  
Notes.

Surveyed day of November 1900.

  
State Surveyor for the State of Texas.





The State of Texas,

El Paso County,

or District,

Survey

No. 18

Blk. 86

FIELD NOTES of a survey of 640

acres of land made for the Public Free School Fund by virtue of an Act of the First Called Session of the Twenty-Sixth Legislature, approved February 23, 1900, providing for the survey and sale of the unsurveyed school land. Said land is situated in

Magnetic Variation 110°15'  
Angle from Polaris in Elongation

Culberson  
El Paso County, about 19.48 miles N 25° E S. 65 E. Van Horn  
as survey No. 18 in Block No. 86

BEGINNING AT the N. W. corner of survey No. 17; thence S. 1900 vrs. to the S. W. corner of survey No. 17; thence W. 1900 vrs.; thence N. 1900 vrs.; thence E. 1900 vrs. (Good grass land)

to the place of beginning

R. J. Owen

J. P. Hague


Chain Carriers

I, A. H. Parker, State Surveyor for the State of Texas, do hereby certify that the foregoing survey was made by me according to law under the direction of the Commissioner of the General Land Office by establishing base lines for the block to which this survey belongs; that the limits, boundaries and corners, with the marks, natural and artificial, are truly described in the foregoing Plat and Field Notes.

Surveyed day of November 1900.

*A. H. Parker*  
State Surveyor for the State of Texas.





The State of Texas,

*Culberson* ~~El Paso~~ County,

or \_\_\_\_\_ District,

Survey

No. 19Blk. 86FIELD NOTES of a survey of 640

acres of land made for the Public Free School Fund  
by virtue of an Act of the First Called Session of  
the Twenty-Sixth Legislature, approved February 23,  
1900, providing for the survey and sale of the  
unsurveyed school land. Said land is situated in

Magnetic Variation

11°15'

Angle \_\_\_\_\_ from Polaris in \_\_\_\_\_ Elongation

*Culberson*  
~~El Paso~~County, about 18.40

miles

N. 25° E.S. 65° E.*Van Horn*

from center of County, and known

as survey No. 19 in Block No. 86

BEGINNING AT the N. W. corner of survey No. 18; thence S. 1900 vrs. to

the S. W. corner of survey No. 18; thence W. 1900 vrs.; thence N.


1900 vrs.; thence E. 1900 vrs. (Good grass land)

to the place of beginning

R. J. OwenJ. P. Hague

Chain Carriers

I, A. H. Parker, State Surveyor for the State of Texas, do hereby  
certify that the foregoing survey was made by me according to law under the direction of the Commissioner of  
the General Land Office by establishing base lines for the block to which this survey belongs; that the limits,  
boundaries and corners, with the marks, natural and artificial, are truly described in the foregoing Plat and Field  
Notes.

Surveyed \_\_\_\_\_ day of November 1900.
  
State Surveyor for the State of Texas.



F-138512

FIELD NOTES.

Survey No. 19

Block No. 86

County.


Filed in Land Office this the day  
of 190

Commissioner.

CORRECT ON MAP FOR 640<sup>00</sup> ACRES  
2-10-42  
HUR

9/2 2-10-42  
HUR





Magnetic Variation

11° 15'

Angle from Polaris in Elongation

Culberson

El Paso

County, about

18

40

miles

N 22 E

Van Horn

S. 65 E. from center of County, and known

as survey No. 20 in Block No. 86

BEGINNING AT the N. W. corner of survey No. 19; thence S. 1900 vrs. to

the S. W. corner of survey No. 19; thence W. 1900 vrs.; thence N.

1900 vrs.; thence E. 1900 vrs. (Good grass land)

to the place of beginning

R. J. Owen

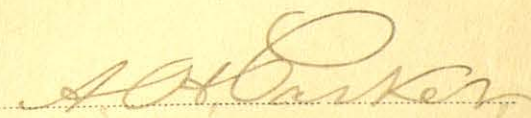
J. P. Hague

Chain Carriers


I, A. H. Parker, State Surveyor for the State of Texas, do hereby

certify that the foregoing survey was made by me according to law under the direction of the Commissioner of the General Land Office by establishing base lines for the block to which this survey belongs; that the limits, boundaries and corners, with the marks, natural and artificial, are truly described in the foregoing Plat and Field Notes.

Surveyed day of November 1900.

  
 State Surveyor for the State of Texas.





The State of Texas,

Survey  
El Paso County, No. 21  
 or \_\_\_\_\_ District, Blk. 86

FIELD NOTES of a survey of 624

acres of land made for the Public Free School Fund  
 by virtue of an Act of the First Called Session of  
 the Twenty-Sixth Legislature, approved February 23,  
 1900, providing for the survey and sale of the  
 unsurveyed school land. Said land is situated in

Angle \_\_\_\_\_ from Polaris in \_\_\_\_\_ Elongation \_\_\_\_\_

Culberson  
El Paso County, about 18 miles N 20° E from center of County, and known  
 as survey No. 21 in Block No. 86

BEGINNING AT the N. W. corner of survey No. 20; thence S. 1900 vrs. to  
the S. W. corner of survey No. 20; thence W. 1854 vrs. to the E. line  
of Tsp. 6, Block 65, T. & P. Ry. Co.; thence N. 1900 vrs. to the S. W.  
corner of survey No. 8; thence E. 185.4 vrs. (Medium grass land)  
(Part Mountains)

*Plat  
 141 1799-8  
 11-2-00  
 H. H. Parker*

to the place of beginning

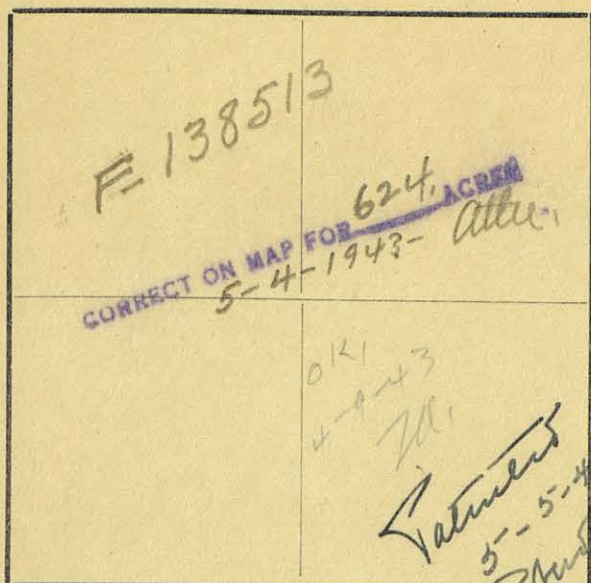
R. J. Owen  
J. P. Hague } Chain Carriers

I, A. H. Parker, State Surveyor for the State of Texas, do hereby  
 certify that the foregoing survey was made by me according to law under the direction of the Commissioner of  
 the General Land Office by establishing base lines for the block to which this survey belongs; that the limits,  
 boundaries and corners, with the marks, natural and artificial, are truly described in the foregoing Plat and Field  
 Notes.

Surveyed \_\_\_\_\_ day of November 1900.

A. H. Parker  
 State Surveyor for the State of Texas.





The State of Texas,

Survey

El Paso

County,

No. 22

or

District,

Blk. 86

FIELD NOTES of a survey of 624

acres of land made for the Public Free School Fund by virtue of an Act of the First Called Session of the Twenty-Sixth Legislature, approved February 23, 1900, providing for the survey and sale of the unsurveyed school land. Said land is situated in

Magnetic Variation 11° 15'

Angle from Polaris in Elongation

Culberson  
El Paso

County, about

17 40

miles

N 20° E

S. 65 E.

Van Horn

from center of County, and known

as survey No. 22 in Block No. 86

BEGINNING AT the S. W. corner of survey No. 21; thence E. 1854 vrs. to the S. E. corner of survey No. 21; thence S. 1900 vrs.; thence W. 1854 vrs. to the E. line of Tsp. No. 6, Block 65, T. & P. Ry. Co.; thence N. 1900 vrs. (Medium grassland) (Mountains)

to the place of beginning

R. J. Owen

J. P. Hague

Chain Carriers


I, A. H. Parker, State Surveyor for the State of Texas, do hereby

certify that the foregoing survey was made by me according to law under the direction of the Commissioner of the General Land Office by establishing base lines for the block to which this survey belongs; that the limits, boundaries and corners, with the marks, natural and artificial, are truly described in the foregoing Plat and Field Notes.

Surveyed day of November 1900.

State Surveyor for the State of Texas.





The State of Texas,

Survey

El Paso

County,

No. 23

or

District,

Blk. 86

FIELD NOTES of a survey of 640

acres of land made for the Public Free School Fund by virtue of an Act of the First Called Session of the Twenty-Sixth Legislature, approved February 23, 1900, providing for the survey and sale of the unsurveyed school land. Said land is situated in

Magnetic Variation 11°15'

Angle from Polaris in Elongation

Calhoun

El Paso

County, about

17

miles

N. 25° E

S. 65 E.

Van Horn

from center of County, and known

as survey No. 23 in Block No. 86

BEGINNING AT the N. E. corner of survey No. 22; thence S. 1900 vrs. to the S. E. corner of survey No. 22; thence E. 1900 vrs. to a flat stake for the S. W. corner of survey No. 24; thence N. 1900 vrs. to a flat stake for the S. E. corner of survey No. 20; thence W. 1900 vrs. (Good grass land)

to the place of beginning

R. J. Owen

J. P. Hague


Chain Carriers

I, A. H. Parker, State Surveyor for the State of Texas, do hereby certify that the foregoing survey was made by me according to law under the direction of the Commissioner of the General Land Office by establishing base lines for the block to which this survey belongs; that the limits, boundaries and corners, with the marks, natural and artificial, are truly described in the foregoing Plat and Field Notes.

Surveyed day of November 1900.

State Surveyor for the State of Texas.





The State of Texas,

*Culberson* ~~El Paso~~ County,

or \_\_\_\_\_ District,

Survey

No. 24Blk. 86FIELD NOTES of a survey of 640

acres of land made for the Public Free School Fund  
by virtue of an Act of the First Called Session of  
the Twenty-Sixth Legislature, approved February 23,  
1900, providing for the survey and sale of the  
unsurveyed school land. Said land is situated in

Magnetic Variation 11°15'

Angle \_\_\_\_\_ from Polaris in \_\_\_\_\_ Elongation

*Culberson*  
~~El Paso~~

County, about

17~~40~~

miles

N. 25° E.~~S. 65° E.~~*Van Horn*

from center of County, and known

as survey No. 24 in Block No. 86

BEGINNING AT the N. E. corner of survey No. 23; thence S. 1900 vrs. to

the S. E. corner of survey No. 23; thence E. 1900 vrs.; thence N.

1900 vrs.; thence W. 1900 vrs. (Good grass land)

*Talbot*  
*2-12-42*  
*Proctor*

to the place of beginning

R. J. Owen

J. P. Hague

Chain Carriers

I, A. H. Parker, State Surveyor for the State of Texas, do hereby

certify that the foregoing survey was made by me according to law under the direction of the Commissioner of  
the General Land Office by establishing base lines for the block to which this survey belongs; that the limits,  
boundaries and corners, with the marks, natural and artificial, are truly described in the foregoing Plat and Field  
Notes.

Surveyed \_\_\_\_\_ day of November 1900.

*A. H. Parker*  
State Surveyor for the State of Texas.



F-138514.

FIELD NOTES.

Survey No. 24

Block No. 86

County.


Filed in Land Office this the day  
of 190

Commissioner.

CORRECT ON MAP FOR 640 ACRES  
2-10-42  
HLL:dp

% 2-10-42  
HLL:dp





The State of Texas,

~~El Paso~~ Culberson

County,

Survey

No. 25

or

District,

Blk. 86

FIELD NOTES of a survey of 640

acres of land made for the Public Free School Fund  
by virtue of an Act of the First Called Session of  
the Twenty-Sixth Legislature, approved February 23,  
1900, providing for the survey and sale of the  
unsurveyed school land. Said land is situated in

Magnetic Variation 11° 15'

Angle from Polaris in Elongation

~~El Paso~~ Culberson

County, about

18 40

miles

N 28°  
S 65 E

Van Horn

from center of County, and known

as survey No. 25 in Block No. 86

BEGINNING AT the N. E. corner of survey No. 24; thence S. 1900 vrs. to

the S. E. corner of survey No. 24; thence E. 1900 vrs.; thence N.

1900 vrs.; thence W. 1900 vrs. (Good grass land)

*Valentine  
5-20-41  
C. H. Parker*

to the place of beginning

R. J. Owen

J. P. Hague

Chain Carriers

I, A. H. Parker, State Surveyor for the State of Texas, do hereby  
certify that the foregoing survey was made by me according to law under the direction of the Commissioner of  
the General Land Office by establishing base lines for the block to which this survey belongs; that the limits,  
boundaries and corners, with the marks, natural and artificial, are truly described in the foregoing Plat and Field  
Notes.

Surveyed day of November 1900.

*A. H. Parker*  
State Surveyor for the State of Texas.



F-138515

## FIELD NOTES.

Survey No. 25

Block No. 86

Culperson County.


Filed in Land Office this the day  
of 190

Commissioner.

CORRECT ON MAP FOR 640<sup>0</sup> ACRES  
5-19-41

WUJTC





The State of Texas,

Survey

~~CULBERSON~~  
~~El Paso~~

County,

No. 26

or

District,

Blk. 86

FIELD NOTES of a survey of 640

acres of land made for the Public Free School Fund by virtue of an Act of the First Called Session of the Twenty-Sixth Legislature, approved February 23, 1900, providing for the survey and sale of the unsurveyed school land. Said land is situated in

Magnetic Variation 11°15'

Angle from Polaris in Elongation

~~CULBERSON~~  
~~El Paso~~

County, about

19 40

miles

N. 30°  
S. 65 E.

Van Horn

from center of County, and known

as survey No. 26 in Block No. 86

BEGINNING AT the N. E. corner of survey No. 25; thence S. 1900 vrs. to

the S. E. corner of survey No. 25; thence E. 1900 vrs.; thence N.

1900 vrs.; thence W. 1900 vrs. (Good grass land)

*Latitudes  
S. 20-41  
Robertson*

to the place of beginning

R. J. Owen

J. P. Hague

Chain Carriers

I, A. H. Parker, State Surveyor for the State of Texas, do hereby certify that the foregoing survey was made by me according to law under the direction of the Commissioner of the General Land Office by establishing base lines for the block to which this survey belongs; that the limits, boundaries and corners, with the marks, natural and artificial, are truly described in the foregoing Plat and Field Notes.

Surveyed day of November 1900.

*A. H. Parker*  
State Surveyor for the State of Texas.



F-138516

FIELD NOTES.

Survey No. 26

Block No. 86


Culberson County.

Filed in Land Office this the day  
of 190

Commissioner.

CORRECT ON MAP FOR 640<sup>0</sup> ACRES  
5-19-41  
H. L. H.





The State of Texas,

Survey  
 No. 27  
 Blk. 86

~~CULBERSON~~  
~~El Paso~~

County,

or District,

FIELD NOTES of a survey of 640

acres of land made for the Public Free School Fund  
 by virtue of an Act of the First Called Session of  
 the Twenty-Sixth Legislature, approved February 23,  
 1900, providing for the survey and sale of the  
 unsurveyed school land. Said land is situated in

Magnetic Variation 11°15'

Angle from Polaris in Elongation

~~Culberson~~  
~~El Paso~~

County, about 40 miles S. 65 E. from center of County, and known

as survey No. 27 in Block No. 86

BEGINNING AT the N.E. corner of survey No. 26; thence S. 1900 vrs. to

the S. E. corner of survey No. 26; thence E. 1900 vrs.; thence N.

1900 vrs.; thence W. 1900 vrs. (Medium grass land)

to the place of beginning

R. J. Owen

J. P. Hague


Chain Carriers

I, A. H. Parker, State Surveyor for the State of Texas, do hereby  
 certify that the foregoing survey was made by me according to law under the direction of the Commissioner of  
 the General Land Office by establishing base lines for the block to which this survey belongs; that the limits,  
 boundaries and corners, with the marks, natural and artificial, are truly described in the foregoing Plat and Field  
 Notes.

Surveyed day of November 1900.

*A. H. Parker*  
 State Surveyor for the State of Texas.



Magnetic Variation..... 11°15'

Angle..... from Polaris in..... Elongation

CulbersonEl PasoCounty, about 40 miles S. 65 E. from center of County, and knownas survey No. 28 in Block No. 86


BEGINNING AT the N. E. corner of survey No. 27; thence S. 1900 yrs. to  
the S. E. corner of survey No. 27; thence E. 1900 yrs. to the S. W.  
corner of survey No. 22, Block 87, (in the mountains); thence N.  
1900 yrs. to a stone mound in a draw at the N. E. base of mountains;  
thence W. 1900 yrs. (Medium grass land) ((Mountains))

to the place of beginning

R. J. OwenJ. P. Hague

Chain Carriers

I, A. H. Parker, State Surveyor for the State of Texas, do hereby  
 certify that the foregoing survey was made by me according to law under the direction of the Commissioner of  
 the General Land Office by establishing base lines for the block to which this survey belongs; that the limits,  
 boundaries and corners, with the marks, natural and artificial, are truly described in the foregoing Plat and Field  
 Notes.

Surveyed..... day of November 1900.
  
 State Surveyor for the State of Texas.

The State of Texas,

CulbersonEl Paso

County,

or.....


District,

Survey

No. 28Blk. 86FIELD NOTES of a survey of 640

acres of land made for the Public Free School Fund  
 by virtue of an Act of the First Called Session of  
 the Twenty-Sixth Legislature, approved February 23,  
 1900, providing for the survey and sale of the  
 unsurveyed school land. Said land is situated in





The State of Texas,

Survey

El Paso

County,

No. 29

or

District,

Blk. 86

FIELD NOTES of a survey of 640

acres of land made for the Public Free School Fund by virtue of an Act of the First Called Session of the Twenty-Sixth Legislature, approved February 23, 1900, providing for the survey and sale of the unsurveyed school land. Said land is situated in

Magnetic Variation 11°15'

Angle from Polaris in Elongation

El Paso

County, about

40

miles

S. 65 E.

from center of County, and known

as survey No.

29

in Block No.

86

BEGINNING AT

the S. E. corner of survey No. 28; thence S. 1900 vrs. to

a stone mound in a box canyon near the W. foot of Mountain for the N.

E. corner of Tsp. No. 7, Block 64, T. &amp; P. Ry. Co., a round peak bears

S. 85½ W., Eagle peak bears S. 50½ W.; thence W. 1900 vrs. to a

mound for corner; thence N. 1900 vrs. to the S. W. corner of survey

No. 28; thence E. 1900 VRS. (Medium grass land) (Part Mountains)

to the place of beginning

R. J. Owen

J. P. Hague

Chain Carriers

I,

A. H. Parker

, State Surveyor for the State of Texas, do hereby


certify that the foregoing survey was made by me according to law under the direction of the Commissioner of the General Land Office by establishing base lines for the block to which this survey belongs; that the limits, boundaries and corners, with the marks, natural and artificial, are truly described in the foregoing Plat and Field Notes.

Surveyed


day of

November

1900.

  
 State Surveyor for the State of Texas.





The State of Texas,

El Paso County,  
or \_\_\_\_\_ District,

Survey

No. 30Blk. 36FIELD NOTES of a survey of 640

acres of land made for the Public Free School Fund  
by virtue of an Act of the First Called Session of  
the Twenty-Sixth Legislature, approved February 23,  
1900, providing for the survey and sale of the  
unsurveyed school land. Said land is situated in

Magnetic Variation

11°15'

Angle \_\_\_\_\_ from Polaris in \_\_\_\_\_ Elongation

El Paso County, about 40 miles S. 65 E. from center of County, and known  
as survey No. 30 in Block No. 36

BEGINNING AT the N. W. corner of survey No. 29; thence S. 1900 vrs. to  
a small stone mound for the S. W. corner of survey No. 29; thence W.  
1900 vrs.; thence N. 1900 vrs.; thence E. 1900 vrs. (Good grass  
land)

to the place of beginning

R. J. OwenJ. P. Hague


Chain Carriers

I, A. H. Parker, State Surveyor for the State of Texas, do hereby  
certify that the foregoing survey was made by me according to law under the direction of the Commissioner of  
the General Land Office by establishing base lines for the block to which this survey belongs; that the limits,  
boundaries and corners, with the marks, natural and artificial, are truly described in the foregoing Plat and Field  
Notes.

Surveyed \_\_\_\_\_ day of September 1900.

A. H. Parker  
State Surveyor for the State of Texas.





The State of Texas,

Survey

~~CULBERSON~~  
~~El Paso~~

County,

No. 31

or

District,

Blk. 86FIELD NOTES of a survey of 640

acres of land made for the Public Free School Fund  
by virtue of an Act of the First Called Session of  
the Twenty-Sixth Legislature, approved February 23,  
1900, providing for the survey and sale of the  
unsurveyed school land. Said land is situated in

Magnetic Variation 110° 15'

Angle from Polaris in Elongation

~~CULBERSON~~  
~~El Paso~~County, about 18.40

miles

N 33°  
S. 65 E.Van Horn

from center of County, and known

as survey No. 31 in Block No. 86


BEGINNING AT the N. W. corner of survey No. 30; thence S. 1900 vrs. to  
the S. W. corner of survey No. 30; thence W. 1900 vrs.; thence N.  
1900 vrs.; thence E. 1900 vrs. (Good grass land)

to the place of beginning

R. J. OwenJ. P. Hague

Chain Carriers

I, A. H. Parker, State Surveyor for the State of Texas, do hereby  
certify that the foregoing survey was made by me according to law under the direction of the Commissioner of  
the General Land Office by establishing base lines for the block to which this survey belongs; that the limits,  
boundaries and corners, with the marks, natural and artificial, are truly described in the foregoing Plat and Field  
Notes.

Surveyed day of September 1900.
  
State Surveyor for the State of Texas.



F-138517

## FIELD NOTES.

Survey No. 31

Block No. 86

Calhoun County.


Filed in Land Office this the day  
of 190

Commissioner.

CORRECT ON MAP FOR 640 ACRES

5-19-71  
JWR





The State of Texas,

Survey

El Paso

County,

No. 32

or

District,

Blk. 86FIELD NOTES of a survey of 640

acres of land made for the Public Free School Fund by virtue of an Act of the First Called Session of the Twenty-Sixth Legislature, approved February 23, 1900, providing for the survey and sale of the unsurveyed school land. Said land is situated in

Magnetic Variation 11°15'

Angle from Polaris in Elongation

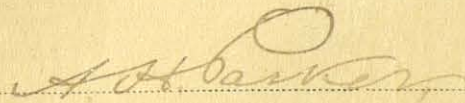
CulbersonEl PasoCounty, about 40-17 miles N 30° E S. 65 E. from center of County, and knownas survey No. 32 in Block No. 86BEGINNING AT The N. W. corner of survey No. 31; thence S. 1900 vrs. toan earth mound and 3 pits for the S. W. corner of survey No. 31;thence W. 1900 vrs. to an earth mound and 3 pits; thence N. 1900 vrs.thence E. 1900 vrs. (Good grass land)

to the place of beginning

R. J. OwenJ. P. Hague

Chain Carriers

I, A. H. Parker, State Surveyor for the State of Texas, do hereby certify that the foregoing survey was made by me according to law under the direction of the Commissioner of the General Land Office by establishing base lines for the block to which this survey belongs; that the limits, boundaries and corners, with the marks, natural and artificial, are truly described in the foregoing Plat and Field Notes.

Surveyed day of September 1900.
  
 State Surveyor for the State of Texas.

*Patented  
6-28-40  
Robertson*



138518

FIELD NOTES.

Survey No. 32

Block No. 86

CULBERSON County.

Filed in Land Office this the day


of 190

Bascom Giles  
Commissioner.

CORRECT ON MAP FOR 640<sup>2</sup> ACRES

6/7/40  
French





The State of Texas,

Survey

El Paso County,

No. 33

or District,

Blk. 36

OK

FIELD NOTES of a survey of 640

acres of land made for the Public Free School Fund by virtue of an Act of the First Called Session of the Twenty-Sixth Legislature, approved February 23, 1900, providing for the survey and sale of the unsurveyed school land. Said land is situated in

Magnetic Variation 11°15'  
Angle from Polaris in Elongation

El Paso County, about 40 miles N 28° S. 65 E. from center of County, and known as survey No. 33 in Block No. 36

BEGINNING AT the N. W. corner of survey No. 32; thence S. 1900 vrs. to an earth mound for the S. W. corner of survey No. 32; thence W. at 1000 cross a wire fence, at 1373 vrs. a road, at 1817 vrs. another road to Van Horn; at 1900 vrs. an earth mound and 3 pits, the most eastern well and windmill at Marley's ranch bears N. 21 E., 1290 vrs.; thence N. 1900 vrs. to a flat stake of the S. W. corner of survey No. 24; thence E. 1900 vrs. (Good grass land) (Marley's ranch is on this survey)

to the place of beginning

R. J. Owen

J. P. Hague

Chain Carriers

I, A. H. Parker, State Surveyor for the State of Texas, do hereby certify that the foregoing survey was made by me according to law under the direction of the Commissioner of the General Land Office by establishing base lines for the block to which this survey belongs; that the limits, boundaries and corners, with the marks, natural and artificial, are truly described in the foregoing Plat and Field Notes.

Surveyed day of September 1900.

State Surveyor for the State of Texas.



## FIELD NOTES.

Survey No. ....


Block No. ....

County. ....

Filed in Land Office this the ..... day  
of ..... 190 .....

Commissioner.





The State of Texas,

Survey

El Paso County,

No. 34

or District,

Blk. 36

OK

FIELD NOTES of a survey of 640

acres of land made for the Public Free School Fund by virtue of an Act of the First Called Session of the Twenty-Sixth Legislature, approved February 23, 1900, providing for the survey and sale of the unsurveyed school land. Said land is situated in

Magnetic Variation 11° 15'

Angle from Polaris in Elongation

El Paso County, about

40

miles

N 27°  
S. 65 E.

Van Horn

as survey No. 34 in Block No.

BEGINNING AT the N. W. corner of survey No. 33; thence S. 1900 vrs. to the S. W. corner of survey No. 33 an earth mound from which the most eastern well and windmill at Marley's ranch bears N. 21 E., 1290 vrs.; thence W. 1900 vrs. to an earth mound and 3 pits from which said well and windmill bears N. 63 E.; thence N. 1900 vrs.; thence E. 1900 vrs.; (Good grass land)

to the place of beginning

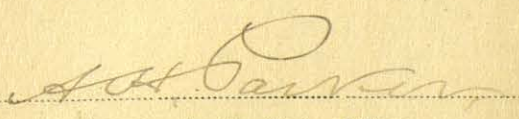
R. J. Owen

J. P. Hague


Chain Carriers

I, A. H. Parker, State Surveyor for the State of Texas, do hereby certify that the foregoing survey was made by me according to law under the direction of the Commissioner of the General Land Office by establishing base lines for the block to which this survey belongs; that the limits, boundaries and corners, with the marks, natural and artificial, are truly described in the foregoing Plat and Field Notes.

Surveyed day of September 1900.

  
 State Surveyor for the State of Texas.



Magnetic Variation 11° 15'

Angle ..... from Polaris in ..... Elongation

Calberson  
~~El Paso~~ County, about 40 <sup>16</sup> miles N 20° E ~~S. 65 E.~~ from center of County, and known  
 as survey No. 34 in Block No. 86

BEGINNING AT the N. W. corner of survey No. 34; thence S. 1900 vrs. to  
the S. W. corner of survey No. 34 from which the most eastern well and  
windmill at Marley's ranch bears N. 63; E.; . . . . .; thence W. 1854  
vrs. to a stone mound for the S. E. corner of Tsp. No. 6, Block 65, T. &  
P. Ry. Co.; thence N. 1900 vrs. to the S. W. corner of survey No. 22;  
thence E. 1854 vrs. (Medium grass land) (Part Mountains)

to the place of beginning

R. J. OwenJ. P. Hague

Chain Carriers

I, A. H. Parker, State Surveyor for the State of Texas, do hereby  
 certify that the foregoing survey was made by me according to law under the direction of the Commissioner of  
 the General Land Office by establishing base lines for the block to which this survey belongs; that the limits,  
 boundaries and corners, with the marks, natural and artificial, are truly described in the foregoing Plat and Field  
 Notes.

Surveyed ..... day of September 1900.

A. H. Parker  
 State Surveyor for the State of Texas.

The State of Texas,

Survey

El Paso County,No. 35

or ..... District,

Blk. 86FIELD NOTES of a survey of 624

acres of land made for the Public Free School Fund  
 by virtue of an Act of the First Called Session of  
 the Twenty-Sixth Legislature, approved February 23,  
 1900, providing for the survey and sale of the  
 unsurveyed school land. Said land is situated in



138519

FIELD NOTES.

Survey No. 35

Block No. 86

CULBERSON County.

Filed in Land Office this the day  
of 190

Commissioner.

CORRECT ON MAP FOR 624 ACRES  
6/7/90  
French



I, A. H. Parker  
State Surveyor

do hereby certify that the foregoing field notes, of public free school land, contained in this volume, from Section 1 in Block 73 to Section 35 in Block 86, inclusive, were made out and bound in Volume 6, styled, "Public Free School Land Field Notes", surveyed by authority of the Act approved February 22, 1900, passed at the first called session of the Twenty sixth Legislature; that a copy hereof was made for use in the county surveyor's office of Eel Paso county, and as a permanent record of that county, known as Volume A 6 County Surveyor's Records Eel Paso county. Act 1900.

A. H. Parker  
State Surveyor



