

SHELF 19

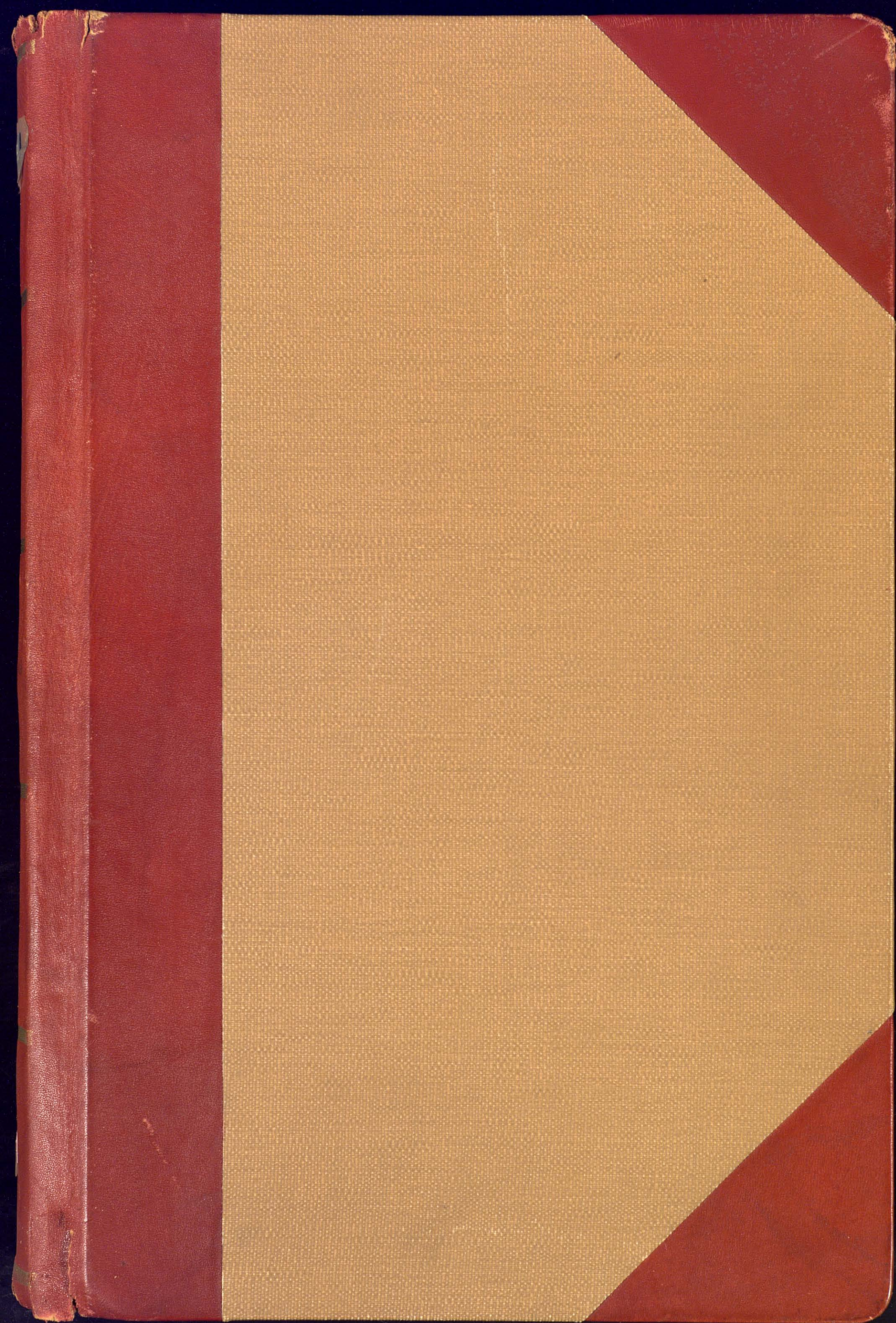
FIELD NOTES
PUBLIC
SCHOOL LAND


ACT 1900
VOL. 8

CULBERSON
COUNTY

BLKS.
99 TO 109

24





81665

*Certificate at end of this
Volume.*


VOLUME 8
FIELDNOTES
PUBLIC SCHOOL LAND
ACT 1900
CULBERSON COUNTY P.S.L. BLKS 99 to 109

Some material filed in the General Land Office
pertaining to A.H. Parker's survey of Public
School Land in El Paso, Culberson and Hudspeth
Counties:

Hudspeth Co. Rolled Sketch No. 23: Plat
showing survey work;
Hudspeth Co. Sketch File Nos. 1, 2, 7,
9, and 10 are progress reports from
A.H. Parker;
Hudspeth Co. Sketch File No. 12: Connecting
lines;
Hudspeth Co. Sketch File No. 36: Numerical
summary of acres and sections per block.

Received and filed in the General Land Office, this... 15th ...
day of *April* 1901, and after careful examination were
duly approved.

Charles Rogers
Commissioner General Land Office.



The State of Texas,

Culberson

~~El Paso~~

County,

Survey

No. *1*

or

District,

Blk. *99*

FIELD NOTES of a survey of *640*

acres of land made for the Public Free School Fund by virtue of an Act of the First Called Session of the Twenty-Sixth Legislature, approved February 23, 1900, providing for the survey and sale of the unsurveyed school land. Said land is situated in

Magnetic Variation *11° 05'*

Angle from Polaris in Elongation

Culberson

~~El Paso~~

County, about

60

37

miles

N. *29°*

E.

Van Horn

from center of County, and known

as survey No. *1*

in Block No. *99*

BEGINNING AT the N. W. corner of survey No. 6, Block No. 100; thence S.

1900 vrs. to the S. W. corner of said survey No. 6; thence W. 1900 vrs.

thence N. 1900 vrs. to the S. W. corner of survey No. 24, Block No.

105; thence E. 1900 vrs. (Good grass land)

F-134593
CORRECT ON MAP FOR 640 ACRES
1-8-1942
Woodland
Patented
2-9-42
Culberson

to the place of beginning

R. J. Owen

A. B. Carbajal

Chain Carriers

I, *A. H. Parker*, State Surveyor for the State of Texas, do hereby certify that the foregoing survey was made by me according to law under the direction of the Commissioner of the General Land Office by establishing base lines for the block to which this survey belongs; that the limits, boundaries and corners, with the marks, natural and artificial, are truly described in the foregoing Plat and Field Notes.

Surveyed day of *November* 1900.

A. H. Parker
State Surveyor for the State of Texas.

134593

FIELD NOTES.

Survey No. 1


Block No. 99

CALBERSON County.

Filed in Land Office this the day

of 190

Commissioner.



The State of Texas,

Survey

Culberson

~~El Paso~~

County,

No. **2**

or

District,

Blk. **99**

FIELD NOTES of a survey of **640**

acres of land made for the Public Free School Fund by virtue of an Act of the First Called Session of the Twenty-Sixth Legislature, approved February 23, 1900, providing for the survey and sale of the unsurveyed school land. Said land is situated in

Magnetic Variation **11° 05'**

Angle from Polaris in Elongation

Culberson

~~El Paso~~

County, about

~~60~~ **36** miles

N. 26° 30' E.

Van Horn

from center of County, and known

as survey No. **2** in Block No. **99**

BEGINNING AT the N. W. corner of survey No. 1; thence S. 1900 vrs. to

the S. W. corner of survey No. 1; thence W. 1900 vrs.; thence N.

1900 vrs. to the S. W. corner of survey No. 23, Block No. 105; thence

E. 1900 vrs. (Good grass land)

F. 134594
CORRECT ON MAP FOR 640 ACRES
1-8-1942
Woodland
Calvin
Robinson

to the place of beginning

R. J. Owen

A/B. Carbajal

Chain Carriers

I, **A. H. Parker**, State Surveyor for the State of Texas, do hereby certify that the foregoing survey was made by me according to law under the direction of the Commissioner of the General Land Office by establishing base lines for the block to which this survey belongs; that the limits, boundaries and corners, with the marks, natural and artificial, are truly described in the foregoing Plat and Field Notes.

Surveyed day of **November** 1900.

A. H. Parker
State Surveyor for the State of Texas.

134594

FIELD NOTES.

Survey No. 2


Block No. 99

County.

Filed in Land Office this the day

of 190

Commissioner.



The State of Texas,

Survey

El Paso County,

No. 3

or _____ District,

Blk. 99

FIELD NOTES of a survey of 640

acres of land made for the Public Free School Fund by virtue of an Act of the First Called Session of the Twenty-Sixth Legislature, approved February 23, 1900, providing for the survey and sale of the unsurveyed school land. Said land is situated in

Magnetic Variation 11° 05'

Angle _____ from Polaris in _____ Elongation

El Paso County, about 60 miles N. 80 E. from center of County, and known as survey No. 3 in Block No. 99

BEGINNING AT the N. W. corner of survey No. 2; thence S. 1900 vrs. to the S. W. corner of survey No. 2; thence W. 1900 vrs.; thence N. 1900 vrs. to the S. W. corner of survey No. 22, Block No. 105; thence E. 1900 vrs. (Good grass land)

_____ to the place of beginning

R. J. Owen


A. B. Carbajal

} Chain Carriers

I, A. H. Parker, State Surveyor for the State of Texas, do hereby certify that the foregoing survey was made by me according to law under the direction of the Commissioner of the General Land Office by establishing base lines for the block to which this survey belongs; that the limits, boundaries and corners, with the marks, natural and artificial, are truly described in the foregoing Plat and Field Notes.

Surveyed _____ day of November 1900.

A. H. Parker
State Surveyor for the State of Texas.



Magnetic Variation 11° 05'

Angle..... from Polaris in..... Elongation

CULBERSON
El Paso County, about 36 60 miles N. 25° E. from Van Horn center of County, and known as survey No. 4 in Block No. 99

BEGINNING AT the N. W. corner of survey No. 3; thence S. 1900 vrs. to
the S W. corner of survey No. 3; thence W. 1900 vrs.; thence N.
1900 vrs. to the S. W. corner of survey No. 21, Block No. 105.;
thence E. 1900 vrs. m(Good grass land)

..... to the place of beginning

R. J. Owen


A. B. Carbajal

} Chain Carriers

I, A. H. Parker, State Surveyor for the State of Texas, do hereby certify that the foregoing survey was made by me according to law under the direction of the Commissioner of the General Land Office by establishing base lines for the block to which this survey belongs; that the limits, boundaries and corners, with the marks, natural and artificial, are truly described in the foregoing Plat and Field Notes.

Surveyed..... day of November 1900.

A. H. Parker
State Surveyor for the State of Texas.



The State of Texas,

Survey

~~CULBERSON~~~~El Paso~~

County,

No. 5

or

District,

Blk. 99

FIELD NOTES of a survey of 640

acres of land made for the Public Free School Fund
by virtue of an Act of the First Called Session of
the Twenty-Sixth Legislature, approved February 23,
1900, providing for the survey and sale of the
unsurveyed school land. Said land is situated in

Magnetic Variation 11° 05'

Angle from Polaris in Elongation

~~CULBERSON~~~~El Paso~~

County, about 35.60

miles

N. 23° E.

Van Horn

from center of County, and known

as survey No. 5 in Block No. 99

BEGINNING AT the N. W. corner of survey No. 4; thence S. 1900 vrs. to

the S. W. corner of survey No. 4; thence W. 1900 vrs.; thence N.

1900 vrs. to the S. W. corner of survey No. 20, Block No. 105;

thence E. 1900 vrs. (Good grass land)

to the place of beginning


R. J. Owen

A. B. Carbajal


Chain Carriers

I, A. H. Parker, State Surveyor for the State of Texas, do hereby
certify that the foregoing survey was made by me according to law under the direction of the Commissioner of
the General Land Office by establishing base lines for the block to which this survey belongs; that the limits,
boundaries and corners, with the marks, natural and artificial, are truly described in the foregoing Plat and Field
Notes.

Surveyed day of November 1900.


State Surveyor for the State of Texas.

OKLADA
JW



The State of Texas,

Survey

~~CULBERSON~~~~El Paso~~

County,

No. 6

or

District,

Blk. 99

FIELD NOTES of a survey of 640

acres of land made for the Public Free School Fund by virtue of an Act of the First Called Session of the Twenty-Sixth Legislature, approved February 23, 1900, providing for the survey and sale of the unsurveyed school land. Said land is situated in

Magnetic Variation 11° 05'

Angle from Polaris in Elongation

~~CULBERSON~~~~El Paso~~

County, about 35 60 miles N. 21° E. from center of County, and known

as survey No. 6 in Block No. 99

BEGINNING AT the N. W. corner of survey No. 5; thence S. 1900 vrs. to the S. W. corner of survey No. 5; thence W. 1900 vrs. to the E. line of Public School Land Block No. 66; thence N. 1900 vrs. to the N. E. corner of said Block No. 66; thence E. 1900 vrs. (Medium grass land)

to the place of beginning

R. J. Owen


A. B. Carbajal

Chain Carriers

I, A. H. Parker, State Surveyor for the State of Texas, do hereby certify that the foregoing survey was made by me according to law under the direction of the Commissioner of the General Land Office by establishing base lines for the block to which this survey belongs; that the limits, boundaries and corners, with the marks, natural and artificial, are truly described in the foregoing Plat and Field Notes.

Surveyed day of November 1900.

A. H. Parker
State Surveyor for the State of Texas.



The State of Texas,

Survey

El Paso

County,

No. 7

or

District,

Blk. 99

FIELD NOTES of a survey of 640

acres of land made for the Public Free School Fund by virtue of an Act of the First Called Session of the Twenty-Sixth Legislature, approved February 23, 1900, providing for the survey and sale of the unsurveyed school land. Said land is situated in

Magnetic Variation 11° 05'

Angle from Polaris in Elongation

Culberson
El Paso

County, about

60 3.7 miles

N. 38° E.

Van Horn

as survey No. 7 in Block No. 99

BEGINNING AT the S. W. corner of survey No. 6; thence E. 1900 vrs. to the S. E. corner of survey No. 6; thence S. 1900 vrs.; thence W 1900 vrs. to the E. line of Public School Land Block No. 66; thence N. 1900 vrs. (Medium grass land)

F. 133 61.8
CORRECT ON MAP FOR 640 ACRES
9/26/38
LCS 11-2

Tatnall
11-1-38
Robertson

to the place of beginning

R. J. Owen

A. E. Carbajal


Chain Carriers

I, A. H. Parker, State Surveyor for the State of Texas, do hereby certify that the foregoing survey was made by me according to law under the direction of the Commissioner of the General Land Office by establishing base lines for the block to which this survey belongs; that the limits, boundaries and corners, with the marks, natural and artificial, are truly described in the foregoing Plat and Field Notes.

Surveyed day of November 1900.

A. H. Parker
State Surveyor for the State of Texas.

ok
galt



The State of Texas,

Survey

El Paso

County,

No. 8

or

District,

Blk. 99FIELD NOTES of a survey of 640

acres of land made for the Public Free School Fund
by virtue of an Act of the First Called Session of
the Twenty-Sixth Legislature, approved February 23,
1900, providing for the survey and sale of the
unsurveyed school land. Said land is situated in

Magnetic Variation 11° 05'

Angle from Polaris in Elongation

CulbersonEl PasoCounty, about 36.60

miles

N. 40E. 80Van Horn

from center of County, and known

as survey No. 8 in Block No. 99BEGINNING AT the N.E. corner of survey No. 7; thence S. 1900 vrs. tothe S.E. corner of survey No. 7; thence E. 1900 vrs.; thence N.1900 vrs.; thence W. 1900 vrs. (Medium grass land)

Patented
11-1-38
John F. Lee

F. 133619
1040 ACRES
9/26/38
res/ie

CORRECT ON MAP FOR

to the place of beginning

R. J. OwenA. B. Carbajal


Chain Carriers

I, A. H. Parker, State Surveyor for the State of Texas, do hereby
certify that the foregoing survey was made by me according to law under the direction of the Commissioner of
the General Land Office by establishing base lines for the block to which this survey belongs; that the limits,
boundaries and corners, with the marks, natural and artificial, are truly described in the foregoing Plat and Field
Notes.

Surveyed _____ day of November 1900.

A. H. Parker
State Surveyor for the State of Texas.

OK



The State of Texas,

Survey

El Paso County,No. 9

or _____ District,

Blk. 99FIELD NOTES of a survey of 640

acres of land made for the Public Free School Fund
by virtue of an Act of the First Called Session of
the Twenty-Sixth Legislature, approved February 23,
1900, providing for the survey and sale of the
unsurveyed school land. Said land is situated in

Magnetic Variation 11° 05'

Angle _____ from Polaris in _____ Elongation

CulbersonEl PasoCounty, about 37 50

miles

N. 40E. 80 from center of County, and knownVan Hornas survey No. 9 in Block No. 99BEGINNING AT the N. E. corner of survey No. 8; thence S. 19000 vrs. tothe S. E. corner of survey No. 8; thence E. 1900 vrs.; thence N.1900 vrs.; thence W. 1900 vrs. (Good grass land)

F. 133620
CORRECT ON MAP FOR 640 ACRES
9/26/38
Leslie

Patented
Nov 1, 1938
Arthur S. Lee

to the place of beginning

R. J. OwenA. B. Carbajal


Chain Carriers

I, A. H. Parker, State Surveyor for the State of Texas, do hereby
certify that the foregoing survey was made by me according to law under the direction of the Commissioner of
the General Land Office by establishing base lines for the block to which this survey belongs; that the limits,
boundaries and corners, with the marks, natural and artificial, are truly described in the foregoing Plat and Field
Notes.

Surveyed _____ day of November 1900.

A. H. Parker
State Surveyor for the State of Texas.

okgff



The State of Texas,

Survey

..... El Paso County,

No. 10

or District,

Blk. 99

FIELD NOTES of a survey of 640

acres of land made for the Public Free School Fund
by virtue of an Act of the First Called Session of
the Twenty-Sixth Legislature, approved February 23,
1900, providing for the survey and sale of the
unsurveyed school land. Said land is situated in

Magnetic Variation 11° 05'

Angle from Polaris in Elongation

..... El Paso County, about 60 miles N. 80 E. from center of County, and known
as survey No. 10 in Block No. 99

BEGINNING AT the N. E. corner of survey No. 9; thence S. 1900 vrs. to
the S. E. corner of survey No. 9; thence E. 1900 vrs.; thence N.
1900 vrs.; thence W. 1900 vrs. (Good grass land)

..... to the place of beginning

R. J. Owen


A. B. Carbajal

Chain Carriers

I, A. H. Parker, State Surveyor for the State of Texas, do hereby
certify that the foregoing survey was made by me according to law under the direction of the Commissioner of
the General Land Office by establishing base lines for the block to which this survey belongs; that the limits,
boundaries and corners, with the marks, natural and artificial, are truly described in the foregoing Plat and Field
Notes.

Surveyed day of November 1900.

A. H. Parker
State Surveyor for the State of Texas.



The State of Texas,

Culberson
~~El Paso~~ County, Survey No. 11
or District, Blk. 99

FIELD NOTES of a survey of 640

acres of land made for the Public Free School Fund by virtue of an Act of the First Called Session of the Twenty-Sixth Legislature, approved February 23, 1900, providing for the survey and sale of the unsurveyed school land. Said land is situated in

Magnetic Variation 11° 05'

Angle from Polaris in Elongation

Culberson ~~El Paso~~ County, about 60.36 miles ^{28°} N. ~~30~~ E. from center of County, and known as survey No. 11 in Block No. 99

BEGINNING AT the N. E. corner of survey No. 10; thence S. 1900 vrs. to the S. E. corner of survey No. 10; thence E. 1900 vrs.; thence N. 1900 vrs.; thence W. 1900 vrs. (Good grass land)

F-134597
CORRECT ON MAP FOR 640 ACRES
1-8-1942
Woodland
Valencia
2-9-42
John Seave

to the place of beginning

R. J. Owen }
A. B. Carbajal } Chain Carriers

I, A. H. Parker, State Surveyor for the State of Texas, do hereby certify that the foregoing survey was made by me according to law under the direction of the Commissioner of the General Land Office by establishing base lines for the block to which this survey belongs; that the limits, boundaries and corners, with the marks, natural and artificial, are truly described in the foregoing Plat and Field Notes.

Surveyed day of November 1900.

A. H. Parker
State Surveyor for the State of Texas.

134597

FIELD NOTES.

Survey No. 11


Block No. 99

County.

Filed in Land Office this the day

of 190

Commissioner.



Magnetic Variation $11^{\circ} 05'$

Angle..... from Polaris in..... Elongation

Culberson
~~El Paso~~ County, about ~~60.36~~ miles N. ^{29°} ~~60~~ E. from center of County, and known
as survey No. 12 in Block No. 99

BEGINNING AT the N. E. corner of survey No. 11; thence S 1900 vrs. to
the S. E. corner of survey No. 11; thence E. 1900 vrs. to the S. W.
corner of survey No. 7, Block No. 100; thence N. 1900 vrs. to the
S. E. corner of survey No. 1; thence W. 1900 vrs. (Good grass land)

F-134598
CORRECT ON MAP FOR 640 ACRES
1-8-1942
Woodland
Tatum
2-9-42
O'Brien

to the place of beginning

R. J. Owen

A. B. Carbajal

Chain Carriers

I, A. H. Parker, State Surveyor for the State of Texas, do hereby
certify that the foregoing survey was made by me according to law under the direction of the Commissioner of
the General Land Office by establishing base lines for the block to which this survey belongs; that the limits,
boundaries and corners, with the marks, natural and artificial, are truly described in the foregoing Plat and Field
Notes.

Surveyed..... day of November 1900.

A. H. Parker
State Surveyor for the State of Texas.

134598

FIELD NOTES.

Survey No. 12


Block No. 99

County.

Filed in Land Office this the day

of 190

Commissioner.



The State of Texas,

Survey

Culberson~~El Paso~~

County,

No. *13*

or

District,

Blk. *99*FIELD NOTES of a survey of *640*

acres of land made for the Public Free School Fund
by virtue of an Act of the First Called Session of
the Twenty-Sixth Legislature, approved February 23,
1900, providing for the survey and sale of the
unsurveyed school land. Said land is situated in

Magnetic Variation *11° 05'*

Angle from Polaris in Elongation

CULBERSON~~El Paso~~County, about *35.60*miles N. *29°**80* E.*Van Horn*

from center of County, and known

as survey No. *13* in Block No. *99*

BEGINNING AT the S. E. corner of survey No. 12; thence W. 1900 vrs. to
the S. W. corner of survey No. 12; thence S. 1900 vrs.; thence E.
1900 vrs. to the S. W. corner of survey No. 18, Block No. 100; thence
N. 1900 vrs. (Good grass land)

F-134599
CORRECT ON MAP FOR 640 ACRES
1-8-1942
Woodland
Patented
2-9-42
Adm. Sec.

to the place of beginning

R. J. Owen

A. B. Carbajal

Chain Carriers

I, *A. H. Parker*, State Surveyor for the State of Texas, do hereby
certify that the foregoing survey was made by me according to law under the direction of the Commissioner of
the General Land Office by establishing base lines for the block to which this survey belongs; that the limits,
boundaries and corners, with the marks, natural and artificial, are truly described in the foregoing Plat and Field
Notes.

Surveyed day of *November* 1900.

A. H. Parker
State Surveyor for the State of Texas.

134599

FIELD NOTES.

Survey No. 13


Block No. 99

County.

Filed in Land Office this the day

of 190

Commissioner.



The State of Texas,

Survey

Culberson
~~El Paso~~ County, No. **14**
 or District, Blk. **99**

FIELD NOTES of a survey of **640**

acres of land made for the Public Free School Fund
 by virtue of an Act of the First Called Session of
 the Twenty-Sixth Legislature, approved February 23,
 1900, providing for the survey and sale of the
 unsurveyed school land. Said land is situated in

Magnetic Variation **11° 05'**

Angle..... from Polaris in..... Elongation

CULBERSON
~~El Paso~~ County, about **60.35** miles **N. 27 E.** from center of County, and known
 as survey No. **14** in Block No. **99**

BEGINNING AT the N. W. corner of survey No. 13; thence S. 1900 vrs. to
 the S W. corner of survey No. 13; thence W. 1900 vrs.; thence N.
 1900 vrs.; thence E. 1900 vrs. (Good grass land)

F-134600
 CORRECT ON MAP FOR 640 ACRES
 1-8-1942
 Woodland
Patented
 2-9-42
Admission

to the place of beginning

R. J. Owen

A. B. Carbajal

Chain Carriers

I, **A. H. Parker**, State Surveyor for the State of Texas, do hereby
 certify that the foregoing survey was made by me according to law under the direction of the Commissioner of
 the General Land Office by establishing base lines for the block to which this survey belongs; that the limits,
 boundaries and corners, with the marks, natural and artificial, are truly described in the foregoing Plat and Field
 Notes.

Surveyed..... day of **November** 1900.

A. H. Parker
 State Surveyor for the State of Texas.

134600

FIELD NOTES.

Survey No. 14


Block No. 29

County.

Filed in Land Office this the day

190

Commissioner.



The State of Texas,

Survey
El Paso County, No. 15
 or _____ District, Blk. 99

FIELD NOTES of a survey of 640

acres of land made for the Public Free School Fund
 by virtue of an Act of the First Called Session of
 the Twenty-Sixth Legislature, approved February 23,
 1900, providing for the survey and sale of the
 unsurveyed school land. Said land is situated in

Magnetic Variation 11° 05'

Angle _____ from Polaris in _____ Elongation _____

El Paso County, about 60 miles N. 80 E. from center of County, and known
 as survey No. 15 in Block No. 99

BEGINNING AT the N. W. corner of survey No. 14; thence S. 1900 vrs. to
the S. W. corner of survey No. 14; thence W. 1900 vrs.; thence N.
1900 vrs.; thence E. 1900 vrs. (Good grass land)

_____ to the place of beginning

R. J. Owen


A. E. Carhajal

} Chain Carriers

I, A. H. Parker, State Surveyor for the State of Texas, do hereby
 certify that the foregoing survey was made by me according to law under the direction of the Commissioner of
 the General Land Office by establishing base lines for the block to which this survey belongs; that the limits,
 boundaries and corners, with the marks, natural and artificial, are truly described in the foregoing Plat and Field
 Notes.

Surveyed _____ day of November 1900.

A. H. Parker
 State Surveyor for the State of Texas.



The State of Texas,

Survey

El Paso

County,

No. 16

or

District,

Blk. 99FIELD NOTES of a survey of 640

acres of land made for the Public Free School Fund
by virtue of an Act of the First Called Session of
the Twenty-Sixth Legislature, approved February 23,
1900, providing for the survey and sale of the
unsurveyed ^{school land} school land. Said land is situated in

Magnetic Variation 11° 05'

Angle from Polaris in Elongation

CulbersonEl PasoCounty, about 40 60miles N. 47 E.Van Horn

from center of County, and known

as survey No. 16 in Block No. 99BEGINNING AT the N. W. corner of survey No. 15; thence S 1900 vrs. tothe S. W. corner of survey No. 15; thence W. 1900 vrs.; thence N.1900 vrs.; thence E. 1900 vrs. (Good grass land)

F. 133621
CORRECT ON MAP FOR 640 ACRES
9/24/38
Leslie

Patented
11-1-38
O. S. Searles

to the place of beginning

R. J. OwenA. B. Carbajal

Chain Carriers


I, A. H. Parker, State Surveyor for the State of Texas, do hereby

certify that the foregoing survey was made by me according to law under the direction of the Commissioner of
the General Land Office by establishing base lines for the block to which this survey belongs; that the limits,
boundaries and corners, with the marks, natural and artificial, are truly described in the foregoing Plat and Field
Notes.

Surveyed day of November 1900.

A. H. Parker
State Surveyor for the State of Texas.

341
5/11



The State of Texas,

Survey

El Paso

County,

No. 17

or

District,

Blk. 99FIELD NOTES of a survey of 640

acres of land made for the Public Free School Fund
by virtue of an Act of the First Called Session of
the Twenty-Sixth Legislature, approved February 23,
1900, providing for the survey and sale of the
unsurveyed school land. Said land is situated in

Magnetic Variation 11° 05'

Angle from Polaris in Elongation

Culberson
El PasoCounty, about 60 39 miles N. 47° E. Van Hornas survey No. 17 in Block No. 99BEGINNING AT the N. W. corner of survey No. 16; thence S. 1900 vrs. tothe S. W. corner of survey No. 16; thence W. 1900 vrs.; thence N.1900 vrs.; thence ^E 1900 vrs. (Good grass land)

F. 133622
CORRECT ON MAP FOR 640 ACRES
9/26/38 Leslie

Patented
Nov 1, 1938
Robertson

to the place of beginning

R. J. OwenA. B. Carbajal


Chain Carriers

I, A. H. Parker, State Surveyor for the State of Texas, do hereby
certify that the foregoing survey was made by me according to law under the direction of the Commissioner of
the General Land Office by establishing base lines for the block to which this survey belongs; that the limits,
boundaries and corners, with the marks, natural and artificial, are truly described in the foregoing Plat and Field
Notes.

Surveyed November day of 1900.

A. H. Parker
State Surveyor for the State of Texas.

OK
9/2



The State of Texas,

Survey

El Paso

County,

No. 18

or

District,

Blk. 99FIELD NOTES of a survey of 640

acres of land made for the Public Free School Fund
by virtue of an Act of the First Called Session of
the Twenty-Sixth Legislature, approved February 23,
1900, providing for the survey and sale of the
unsurveyed school land. Said land is situated in

Magnetic Variation 11° 05'

Angle from Polaris in Elongation

CulbersonEl PasoCounty, about 38.60miles S. 45° N. 60° E.Van Horn

from center of County, and known

as survey No. 18 in Block No. 99

BEGINNING AT the N. W. corner of survey No. 17; thence S. 1900 vrs. to
the S. W. corner of survey No. 17; thence W. 1900 vrs. to the E
line of Public School Land Block No. 66; thence N. 1900 vrs. to
the S. W. corner of survey No. 7 in said line; thence E. 1900 vrs.

(Medium grass land)

F. 133 623
CORRECT ON MAP FOR 640 ACRES
912 6138
Leslie

Patented
10-30-38
J. H. Seavey

to the place of beginning

R. J. OwenA. B. Garbajal


Chain Carriers

I, A. H. Parker, State Surveyor for the State of Texas, do hereby
certify that the foregoing survey was made by me according to law under the direction of the Commissioner of
the General Land Office by establishing base lines for the block to which this survey belongs; that the limits,
boundaries and corners, with the marks, natural and artificial, are truly described in the foregoing Plat and Field
Notes.

Surveyed day of November 1900.

A. H. Parker
State Surveyor for the State of Texas.

ok
gfl



The State of Texas,

El Paso County, Survey No. 19
or District, Blk. 99

FIELD NOTES of a survey of 640

acres of land made for the Public Free School Fund by virtue of an Act of the First Called Session of the Twenty-Sixth Legislature, approved February 23, 1900, providing for the survey and sale of the unsurveyed school land. Said land is situated in

Magnetic Variation 11° 05'

Angle from Polaris in Elongation

Culberson El Paso County, about 37.60 miles N. 45 E. Van Horn from center of County, and known as survey No. 19 in Block No. 99

BEGINNING AT the S. W. corner of survey No. 18; thence E. 1900 vrs. to the S. E. corner of survey No. 18; thence S. 1900 vrs. to the N. E. corner of survey No. 6, Block No. 98; thence W. 1900 vrs. to the E. line of Public School Land Block No. 66; thence N. 1900 vrs. (Medium grass land)

F. 123624 640 ACRES
CORRECT ON MAP FOR 9/24/1900
Patented 11-1-38
R. J. Owen


to the place of beginning

R. J. Owen } Chain Carriers
A. B. Carbajal }

I, A. H. Parker, State Surveyor for the State of Texas, do hereby certify that the foregoing survey was made by me according to law under the direction of the Commissioner of the General Land Office by establishing base lines for the block to which this survey belongs; that the limits, boundaries and corners, with the marks, natural and artificial, are truly described in the foregoing Plat and Field Notes.

Surveyed day of November 1900.

A. H. Parker
State Surveyor for the State of Texas.



The State of Texas,

Survey

El Paso County,

No. 20

or District,

Blk. 99

FIELD NOTES of a survey of 640

acres of land made for the Public Free School Fund by virtue of an Act of the First Called Session of the Twenty-Sixth Legislature, approved February 23, 1900, providing for the survey and sale of the unsurveyed school land. Said land is situated in

Magnetic Variation 11° 05'

Angle from Polaris in Elongation

Culberson El Paso County, about 36 60 miles N. 40 E. Van Horn from center of County, and known as survey No. 20 in Block No. 99

BEGINNING AT the N. E. corner of survey No. 19; thence S. 1900 vrs. to the S. E. corner of survey No. 19; thence E. 1900 vrs. to the N. E. corner of survey No. 5, Block No. 98; thence N. 1900 vrs.; thence W. 1900 vrs. (Medium grass land)

F. 133625
CORRECT ON MAP FOR 640 ACRES
9126/38
25/12

Palmita
11-1-38
J. H. Owen

to the place of beginning

R. J. Owen


A. B. Garbajal

Chain Carriers

I, A. H. Parker, State Surveyor for the State of Texas, do hereby certify that the foregoing survey was made by me according to law under the direction of the Commissioner of the General Land Office by establishing base lines for the block to which this survey belongs; that the limits, boundaries and corners, with the marks, natural and artificial, are truly described in the foregoing Plat and Field Notes.

Surveyed day of November 1900.

State Surveyor for the State of Texas.



The State of Texas,

Survey

El Paso County,

No. 21

or _____ District,

Blk. 99

FIELD NOTES of a survey of 640

acres of land made for the Public Free School Fund by virtue of an Act of the First Called Session of the Twenty-Sixth Legislature, approved February 23, 1900, providing for the survey and sale of the unsurveyed school land. Said land is situated in

Magnetic Variation 11° 05'

Angle _____ from Polaris in _____ Elongation

Culberson
El Paso

County, about 36 60 miles N. 40 E. from center of County, and known

Van Horn

as survey No. 21 in Block No. 99

BEGINNING AT the N. E. corner of survey No. 20; thence S. 1900 vrs. to the S. E. corner of survey No. 20; thence E. 1900 vrs. to the N. E. corner of survey No. 4, Block No. 98; thence N. 190 0 vrs.; thence W. 1900 vrs. (Medium grass land)

Patented 11-1-38
Robinson
F. 133626
CORRECT ON MAP FOR 640 ACRES
9/26/38
Leslie

to the place of beginning

R. J. Owen

A. B. Carbajal

} Chain Carriers


I, A. H. Parker, State Surveyor for the State of Texas, do hereby

certify that the foregoing survey was made by me according to law under the direction of the Commissioner of the General Land Office by establishing base lines for the block to which this survey belongs; that the limits, boundaries and corners, with the marks, natural and artificial, are truly described in the foregoing Plat and Field Notes.

Surveyed _____ day of November 1900.

A. H. Parker
State Surveyor for the State of Texas.

ok
2/1



The State of Texas,

Survey

El Paso County,

No. 22

or District,

Blk. 99

FIELD NOTES of a survey of 640

acres of land made for the Public Free School Fund by virtue of an Act of the First Called Session of the Twenty-Sixth Legislature, approved February 23, 1900, providing for the survey and sale of the unsurveyed school land. Said land is situated in

Magnetic Variation 11° 05'

Angle from Polaris in Elongation

El Paso County, about 60 miles N. 80 E. from center of County, and known as survey No. 22 in Block No. 99

BEGINNING AT the N. E. corner of survey No. 21; thence S. 1900 vrs. to the S. E. corner of survey No. 21; thence E. 1900 vrs. to the N. E. corner of survey No. 3, Block No. 98; thence N. 1900 vrs.; thence W. 1900 vrs. (Good grass land)

to the place of beginning

R. J. Owen


A. B. Carbajal

Chain Carriers

I, A. H. Parker, State Surveyor for the State of Texas, do hereby certify that the foregoing survey was made by me according to law under the direction of the Commissioner of the General Land Office by establishing base lines for the block to which this survey belongs; that the limits, boundaries and corners, with the marks, natural and artificial, are truly described in the foregoing Plat and Field Notes.

Surveyed day of November 1900.

State Surveyor for the State of Texas.



The State of Texas,

Culberson
~~El Paso~~ County, Survey No. **23**
 or District, Blk. **99**

FIELD NOTES of a survey of **640** acres of land made for the Public Free School Fund by virtue of an Act of the First Called Session of the Twenty-Sixth Legislature, approved February 23, 1900, providing for the survey and sale of the unsurveyed school land. Said land is situated in

Magnetic Variation **11° 05'**

Angle from Polaris in Elongation

CULBERSON
~~El Paso~~ County, about **34 60** miles **N. N. 30° E.** *Van Horn* from center of County, and known as survey No. **23** in Block No. **99**

BEGINNING AT the N. E. corner of survey No. 22; thence S. 1900 vrs. to the S. E. corner of survey No. 22; thence E. 1900 vrs. to the N. E. corner of survey No. 2, Block No. 98; thence N. 1900 vrs.; thence W. 1900 vrs. (Good grass land)

F-134155
 CORRECT ON MAP FOR 640 ACRES
 1-8-1942
 Woodland
Patented 2-6-42
Wm. H. ...

to the place of beginning

R. J. Owen
A. B. Carbajal } Chain Carriers

I, **A. H. Parker**, State Surveyor for the State of Texas, do hereby certify that the foregoing survey was made by me according to law under the direction of the Commissioner of the General Land Office by establishing base lines for the block to which this survey belongs; that the limits, boundaries and corners, with the marks, natural and artificial, are truly described in the foregoing Plat and Field Notes.

Surveyed day of **November** 1900.

A. H. Parker
 State Surveyor for the State of Texas.

134155

FIELD NOTES.


Survey No. 29

Block No. 99

County.

Filed in Land Office this the day
of 190

Commissioner.



The State of Texas,

Survey

Culberson~~El Paso~~

County,

No. 24

or

District,

Blk. 99

FIELD NOTES of a survey of 640

acres of land made for the Public Free School Fund
by virtue of an Act of the First Called Session of
the Twenty-Sixth Legislature, approved February 23,
1900, providing for the survey and sale of the
unsurveyed school land. Said land is situated in

Magnetic Variation 11° 05'

Angle from Polaris in Elongation

CULBERSON~~El Paso~~

County, about

60.34

miles

N. 32°

Van Horn~~E. 60~~

from center of County, and known

as survey No. 24 in Block No. 99

BEGINNING AT the N. E. corner of survey No. 23; thence S. 1900 vrs. to
the S. E. corner of survey No. 23; thence E. 1900 vrs. to the N. E.
corner of survey No. 1, Block No. 98; thence N. 1900 vrs. to the S. E.
corner of survey No. 13; thence W. 1900 vrs. (Good grass land)

F-134156
CORRECT ON MAP FOR 640 ACRES
1-8-1942
Woodland

*Patented
2-6-42
Ashburnham*

to the place of beginning

R. J. Owen

A. B. Garbajal

Chain Carriers

I, A. H. Parker, State Surveyor for the State of Texas, do hereby
certify that the foregoing survey was made by me according to law under the direction of the Commissioner of
the General Land Office by establishing base lines for the block to which this survey belongs; that the limits,
boundaries and corners, with the marks, natural and artificial, are truly described in the foregoing Plat and Field
Notes.


Surveyed day of November 1900.

A. H. Parker
State Surveyor for the State of Texas.

134156

FIELD NOTES.

Survey No. 24
Block No. 99
County. _____
Filed in Land Office this the _____ day
of _____ 190_____
Commissioner.



The State of Texas,

Survey
 No. 1
 Blk. 100
 El Paso County,
 or District,

FIELD NOTES of a survey of 640
 acres of land made for the Public Free School Fund
 by virtue of an Act of the First Called Session of
 the Twenty-Sixth Legislature, approved February 23,
 1900, providing for the survey and sale of the
 unsurveyed school land. Said land is situated in

Magnetic Variation 11° 05'

Angle from Polaris in Elongation

El Paso County, about 65 miles N. 80 E. from center of County, and known
 as survey No. 1 in Block No. 100

BEGINNING AT the N. W. corner of survey No. 7, Block No. 101; thence S.
 1900 vrs. to the S. W. corner of said survey No. 7; thence W. 1900
 vrs.; thence N. 1900 vrs. to the S. W. corner of survey No. 24, Block
 No. 104; thence E. 1900 vrs. (Good grass land)

to the place of beginning


R. J. Owen
 A. B. Garbajal
 Chain Carriers

A. H. Parker

I, A. H. Parker, State Surveyor for the State of Texas, do hereby
 certify that the foregoing survey was made by me according to law under the direction of the Commissioner of
 the General Land Office by establishing base lines for the block to which this survey belongs; that the limits,
 boundaries and corners, with the marks, natural and artificial, are truly described in the foregoing Plat and Field
 Notes.

Surveyed day of November 1900.

A. H. Parker
 State Surveyor for the State of Texas.



The State of Texas,

Culberson~~El Paso~~

County,

Survey

No. *2*

or _____ District,

Blk. *100*FIELD NOTES of a survey of *640*

acres of land made for the Public Free School Fund
by virtue of an Act of the First Called Session of
the Twenty-Sixth Legislature, approved February 23,
1900, providing for the survey and sale of the
unsurveyed school land. Said land is situated in

Magnetic Variation *11° 05'*

Angle _____ from Polaris in _____ Elongation

CULBERSON
~~El Paso~~County, about *39 65* miles *N. 35° E.* from center of *Van Horn* County, and knownas survey No. *2* in Block No. *100*

BEGINNING AT the N. W. corner of survey No. 1; thence S. 1900 vrs. to
the S. W. corner of survey No. 1; thence W. 1900 vrs.; thence N.
1900 vrs. to the S. W. corner of survey No. 23, Block No. 104; thence
E. 1900 vrs. (Good grass land)

F-144850
CORRECT ON MAP FOR 640 ACRES
1-8-1942
Woodland
Calmetes
2-9-42
Johnston

to the place of beginning

R. J. Owen

A. B. Carbajal

Chain Carriers

I, *A. H. Parker*, State Surveyor for the State of Texas, do hereby
certify that the foregoing survey was made by me according to law under the direction of the Commissioner of
the General Land Office by establishing base lines for the block to which this survey belongs; that the limits,
boundaries and corners, with the marks, natural and artificial, are truly described in the foregoing Plat and Field
Notes.

Surveyed _____ day of *November* 1900.

A. H. Parker
State Surveyor for the State of Texas.

144850

FIELD NOTES.

Survey No. 2


Block No. 100

County.

Filed in Land Office this the day

of 190

Commissioner.



The State of Texas,

CULBERSON~~El Paso~~ County,

or District,

Survey

No. *3*Blk. *100*FIELD NOTES of a survey of *640*

acres of land made for the Public Free School Fund
by virtue of an Act of the First Called Session of
the Twenty-Sixth Legislature, approved February 23,
1900, providing for the survey and sale of the
unsurveyed school land. Said land is situated in

Magnetic Variation *11° 05'*

Angle from Polaris in Elongation

Culberson
~~El Paso~~

County, about

~~65.39~~ miles*34*N. *80* E.*Van Horn*

as survey No. *3* in Block No. *100*

BEGINNING AT the N. W. corner of survey No. 2; thence S. 1900 vrs. to
the S. W. corner of survey No. 2; thence W 1900 vrs.; thence N. 1900
vrs. to the S. W. corner of survey No. 22, Block No. 104; thence E.
1900 vrs. (Good grass land)

F-88954
CORRECT ON MAP FOR 640 ACRES
1-8-1942
Woodland

Patented
2-6-42
Culberson

to the place of beginning

R. J. Owen

A. B. Garbajal

Chain Carriers

I, *A. H. Parker*, State Surveyor for the State of Texas, do hereby
certify that the foregoing survey was made by me according to law under the direction of the Commissioner of
the General Land Office by establishing base lines for the block to which this survey belongs; that the limits,
boundaries and corners, with the marks, natural and artificial, are truly described in the foregoing Plat and Field
Notes.

Surveyed day of *November* 1900.

A. H. Parker
State Surveyor for the State of Texas.

88954

FIELD NOTES.


Survey No. 3

Block No. 100

County.

Filed in Land Office this the day
of 190

Commissioner.



The State of Texas,

Survey

~~El Paso~~ **CULBERSON**

County,

No. **4**

or

District,

Blk. **100**FIELD NOTES of a survey of **640**

acres of land made for the Public Free School Fund
by virtue of an Act of the First Called Session of
the Twenty-Sixth Legislature, approved February 23,
1900, providing for the survey and sale of the
unsurveyed school land. Said land is situated in

Magnetic Variation **11° 05'**

Angle from Polaris in Elongation

~~El Paso~~ **Culberson**

County, about

38 65

miles

32°

N.

80

E.

Van Horn

from center of County, and known

as survey No. **4** in Block No. **100**

BEGINNING AT the N. W. corner of survey No. 3; thence S. 1900 vrs. to

the S W. corner of survey No. 3; thence W. 1900 vrs.; thence N.

1900 vrs. to the S. W corner of survey No. 21, Block No. 104; thence

E. 1900 vrs. (Good grass land)

F-134158
CORRECT ON MAP FOR 640 ACRES
1-8-1942
Woodland
Patented
2-6-42
John Sear

to the place of beginning

R. J. Owen

A. B. Carbajal

Chain Carriers

I, **A. H. Parker**, State Surveyor for the State of Texas, do hereby
certify that the foregoing survey was made by me according to law under the direction of the Commissioner of
the General Land Office by establishing base lines for the block to which this survey belongs; that the limits,
boundaries and corners, with the marks, natural and artificial, are truly described in the foregoing Plat and Field
Notes.

Surveyed day of **November** 1900.

A. H. Parker
State Surveyor for the State of Texas.

134158

FIELD NOTES.


Survey No. 4

Block No. 100

County.

Filed in Land Office this the day
of 190

Commissioner.



The State of Texas,

CULBERSON
~~El Paso~~ County, Survey No. 5
 or _____ District, Blk. 100

FIELD NOTES of a survey of 640

acres of land made for the Public Free School Fund
 by virtue of an Act of the First Called Session of
 the Twenty-Sixth Legislature, approved February 23,
 1900, providing for the survey and sale of the
 unsurveyed school land. Said land is situated in

Magnetic Variation 11° 05'

Angle _____ from Polaris in _____ Elongation

Culberson
~~El Paso~~ County, about 65.38 miles *31°* *Van Horn*
N. 80° E. from center of County, and known
 as survey No. 5 in Block No. 100

BEGINNING AT the N. W. corner of survey No. 4; thence S. 1900 vrs. to
 the S. W. corner of survey No. 4; thence W. 1900 vrs.; thence N.
 1900 vrs. to the S. W. corner of survey No. 20, Block No. 104; thence
 E. 1900 vrs. (Good grass land)

F-134159
 CORRECT ON MAP FOR 640 ACRES
 1-8-1942
Patented 2-6-42
Robt. Seavey
 _____ to the place of beginning

_____ R. J. Owen
 _____ A. B. Carbajal } Chain Carriers

I, A. H. Parker, State Surveyor for the State of Texas, do hereby
 certify that the foregoing survey was made by me according to law under the direction of the Commissioner of
 the General Land Office by establishing base lines for the block to which this survey belongs; that the limits,
 boundaries and corners, with the marks, natural and artificial, are truly described in the foregoing Plat and Field
 Notes.

Surveyed _____ day of November 1900.

A. H. Parker
 State Surveyor for the State of Texas.

134159

FIELD NOTES.

Survey No. 5


Block No. 100

County.

Filed in Land Office this day

of 190

Commissioner.



The State of Texas,

Culberson~~El Paso~~

County,

Survey

No. *6*

or _____ District,

Blk. *100*FIELD NOTES of a survey of *640*

acres of land made for the Public Free School Fund
by virtue of an Act of the First Called Session of
the Twenty-Sixth Legislature, approved February 23,
1900, providing for the survey and sale of the
unsurveyed school land. Said land is situated in

Magnetic Variation *11° 05'*

Angle _____ from Polaris in _____ Elongation

Culberson
~~El Paso~~

County, about

65 37 milesN. *28°*~~80 E~~from *VanHorn*
~~center of County~~, and knownas survey No. *6* in Block No. *100*BEGINNING AT the N. W. corner of survey No. *5*; thence S 1900 vrs. tothe S. W corner of survey No. *5*; thence W. 1900 vrs. to the S E.corner of survey No. *1*, Block No. *99*; thence N. 1900 vrs. to the N. E.corner of said survey No. *1*; thence E. 1900 vrs. (Good grass land)

F. 134160
CORRECT ON MAP FOR 640 ACRES
1-8-1942
Woodland

Valmores
2-6-42
Antone

to the place of beginning

R. J. Owen

A. B. Garbajal

Chain Carriers

I, *A. H. Parker*, State Surveyor for the State of Texas, do hereby
certify that the foregoing survey was made by me according to law under the direction of the Commissioner of
the General Land Office by establishing base lines for the block to which this survey belongs; that the limits,
boundaries and corners, with the marks, natural and artificial, are truly described in the foregoing Plat and Field
Notes.

Surveyed _____ day of *November* 1900.

A. H. Parker
State Surveyor for the State of Texas.

143160

FIELD NOTES.


Survey No. 6

Block No. 100

County.

Filed in Land Office this the day
of 190

Commissioner.



The State of Texas,

Culberson~~El Paso~~

County,

Survey

No. *7*

or

District,

Blk. *100*FIELD NOTES of a survey of *640*

acres of land made for the Public Free School Fund
by virtue of an Act of the First Called Session of
the Twenty-Sixth Legislature, approved February 23,
1900, providing for the survey and sale of the
unsurveyed school land. Said land is situated in

Magnetic Variation *11° 05'*

Angle from Polaris in Elongation

CULBERSON~~El Paso~~

County, about

65.36 miles*29*N. *80* E.*Van Horn*

from center of County, and known

as survey No. *7* in Block No. *100*

BEGINNING AT the S. W. corner of survey No. 6; thence E. 1900 vrs. to
the S. E. corner of survey No. 6; thence S. 1900 vrs.; thence W.
1900 vrs. to the S. E. corner of survey No. 12, Block No. 99; thence
N. 1900 vrs. (Good grass land)

F. 134161
CORRECT ON MAP FOR 640 ACRES
1-8-1941
Woodland
Patented
2-6-42
J. H. Owen

to the place of beginning

R. J. Owen

A. B. Carbajal

Chain Carriers

I, *A. H. Parker*, State Surveyor for the State of Texas, do hereby
certify that the foregoing survey was made by me according to law under the direction of the Commissioner of
the General Land Office by establishing base lines for the block to which this survey belongs; that the limits,
boundaries and corners, with the marks, natural and artificial, are truly described in the foregoing Plat and Field
Notes.

Surveyed day of *November* 1900.

A. H. Parker
State Surveyor for the State of Texas.

134161

FIELD NOTES.

Survey No. 7


Block No. 100

County.

Filed in Land Office this the day

of 190

Commissioner.



The State of Texas,

Culberson~~El Paso~~

County,

Survey

No. 8

or

District,

Blk. 100

FIELD NOTES of a survey of 640

acres of land made for the Public Free School Fund
by virtue of an Act of the First Called Session of
the Twenty-Sixth Legislature, approved February 23,
1900, providing for the survey and sale of the
unsurveyed school land. Said land is situated in

Magnetic Variation 11° 05'

Angle from Polaris in Elongation

CULBERSON~~El Paso~~

County, about

65 37 miles

N. 31° E.

Van Horn

from center of County, and known

as survey No. 8 in Block No. 100

BEGINNING AT the N. E. corner of survey No. 7; thence S. 1900 vrs. to

the S. E. corner of survey No. 7; thence E. 1900 vrs.; thence N.

1900 vrs.; thence W. 1900 vrs. (Good grass land)

F-134162

CORRECT ON MAP FOR 640 ACRES
1-8-1942
Woodland

Patented 2-6-42
Johnstone

to the place of beginning

R. J. Owen

A. B. Garbajal

Chain Carriers

I, A. H. Parker, State Surveyor for the State of Texas, do hereby
certify that the foregoing survey was made by me according to law under the direction of the Commissioner of
the General Land Office by establishing base lines for the block to which this survey belongs; that the limits,
boundaries and corners, with the marks, natural and artificial, are truly described in the foregoing Plat and Field
Notes.

Surveyed day of November 1900.

A. H. Parker
State Surveyor for the State of Texas.

134162

FIELD NOTES.


Survey No. 8

Block No. 100

County.

Filed in Land Office this the day
of 190

Commissioner.



The State of Texas,

Culberson
~~El Paso~~ County, Survey No. 9
 or District, Blk. 100

FIELD NOTES of a survey of 640

acres of land made for the Public Free School Fund
 by virtue of an Act of the First Called Session of
 the Twenty-Sixth Legislature, approved February 23,
 1900, providing for the survey and sale of the
 unsurveyed school land. Said land is situated in

Magnetic Variation 11° 05'

Angle from Polaris in Elongation

CULBERSON
~~El Paso~~ County, about 65.38 miles N. 32° E. from center of County, and known
 as survey No. 9 in Block No. 100

BEGINNING AT the N. E. corner of survey No. 8; thence S. 1900 vrs. to
 the S. E. corner of survey No. 8; thence E. 1900 vrs.; thence N.
 1900 vrs.; thence W. 1900 vrs. (Good grass land)

F-134163
 CORRECT ON MAP FOR 640 ACRES
 1-8-1942
 Woodland
Calvin
2-6-42
John

to the place of beginning

R. J. Owen

A. B. Carbajal

Chain Carriers

I, A. H. Parker, State Surveyor for the State of Texas, do hereby
 certify that the foregoing survey was made by me according to law under the direction of the Commissioner of
 the General Land Office by establishing base lines for the block to which this survey belongs; that the limits,
 boundaries and corners, with the marks, natural and artificial, are truly described in the foregoing Plat and Field
 Notes.

Surveyed day of November 1900.


A. H. Parker
 State Surveyor for the State of Texas.

134-163

FIELD NOTES.

Survey No. 9
Block No. 100
County.

Filed in Land Office this the day
of 190.....
Commissioner.



The State of Texas,

Culberson~~El Paso~~

County,

or

District,

Survey

No. *10*Blk. *100*FIELD NOTES of a survey of *640*

acres of land made for the Public Free School Fund
by virtue of an Act of the First Called Session of
the Twenty-Sixth Legislature, approved February 23,
1900, providing for the survey and sale of the
unsurveyed school land. Said land is situated in

Magnetic Variation *11° 05'*

Angle from Polaris in Elongation

Culberson~~El Paso~~County, about *38.65* miles *N. 34 E.* from center of County, and knownas survey No. *10* in Block No. *100*

BEGINNING AT the N. E. corner of survey No. 9; thence S 1900 vrs. to

the S. E. corner of survey No. 9; thence E. 1900 vrs.; thence N.

1900 vrs.; thence W. 1900 vrs. (Good grass land)

F-134164
CORRECT ON MAP FOR 640 ACRES
1-8-1942
Woodland

Patented
2-7-42
Cotnam

to the place of beginning

R. J. Owen

A. B. Garbajal

Chain Carriers

I, *A. H. Parker*, State Surveyor for the State of Texas, do hereby
certify that the foregoing survey was made by me according to law under the direction of the Commissioner of
the General Land Office by establishing base lines for the block to which this survey belongs; that the limits,
boundaries and corners, with the marks, natural and artificial, are truly described in the foregoing Plat and Field
Notes.

Surveyed day of *November* 1900.

A. H. Parker
State Surveyor for the State of Texas.

134164

FIELD NOTES.

Survey No. 10


Block No. 100

County.

Filed in Land Office this the day

of 190

Commissioner.



The State of Texas,

Culberson
~~El Paso~~ County, Survey No. 11
or District, Blk. 100

FIELD NOTES of a survey of 640

acres of land made for the Public Free School Fund by virtue of an Act of the First Called Session of the Twenty-Sixth Legislature, approved February 23, 1900, providing for the survey and sale of the unsurveyed school land. Said land is situated in

Magnetic Variation 11° 05'

Angle from Polaris in Elongation

CULBERSON
~~El Paso~~ County, about 39.65 miles N. 35° E. from *Van Horn* center of County, and known as survey No. 11 in Block No. 100

BEGINNING AT the N. E. corner of survey No. 10; thence S. 1900 vrs. to the S. E. corner of survey No. 10; thence E. 1900 vrs.; thence N. 1900 vrs.; thence W. 1900 vrs. (Good grass land)

F-134165
CORRECT ON MAP FOR 640 ACRES
1-8-1942
Woodland
Patented 2-7-1942
J. H. Parker

to the place of beginning

R. J. Owen }
A. B. CARBAJAL } Chain Carriers

I, A. H. Parker, State Surveyor for the State of Texas, do hereby certify that the foregoing survey was made by me according to law under the direction of the Commissioner of the General Land Office by establishing base lines for the block to which this survey belongs; that the limits, boundaries and corners, with the marks, natural and artificial, are truly described in the foregoing Plat and Field Notes.

Surveyed day of November 1900.

A. H. Parker
State Surveyor for the State of Texas.

134165

FIELD NOTES.

Survey No. 11

Block No. 100

County.

Filed in Land Office this the day

of 190

Commissioner.

The State of Texas,

~~CULBERSON~~~~El Paso~~

County,

or

District,

Survey

No. 12

Blk. 100

FIELD NOTES of a survey of 640

acres of land made for the Public Free School Fund
by virtue of an Act of the First Called Session of
the Twenty-Sixth Legislature, approved February 23,
1900, providing for the survey and sale of the
unsurveyed school land. Said land is situated in

Magnetic Variation 11° 05'

Angle from Polaris in Elongation

~~CULBERSON~~
~~El Paso~~

County, about 39 65

miles

N. 36°

E.

Van Horn

from center of County, and known

as survey No. 12 in Block No. 100

BEGINNING AT the N. E. corner of survey No. 11; thence S 1900 vrs. to
the S. E. corner of survey No. 11; thence E. 1900 vrs. to the S. W.
corner of survey No. 8, Block No. 101; thence N. 1900 vrs. to the
S. E. corner of survey No. 1; thence W. 1900 vrs. (Good grass land)

F-134166
CORRECT ON MAP FOR 640 ACRES
1-8-1948
Woodland

to the place of beginning

R. J. Owen

A. B. Garbajal

Chain Carriers

I, A. H. Parker, State Surveyor for the State of Texas, do hereby
certify that the foregoing survey was made by me according to law under the direction of the Commissioner of
the General Land Office by establishing base lines for the block to which this survey belongs; that the limits,
boundaries and corners, with the marks, natural and artificial, are truly described in the foregoing Plat and Field
Notes.

Surveyed day of November 1900.

A. H. Parker
State Surveyor for the State of Texas.

134166

FIELD NOTES.


Survey No. 12

Block No. 100

County.

Filed in Land Office this the day
of 190

Commissioner.



The State of Texas,

Survey
 No. 13
 Blk. 100
 or District,

FIELD NOTES of a survey of 640

acres of land made for the Public Free School Fund by virtue of an Act of the First Called Session of the Twenty-Sixth Legislature, approved February 23, 1900, providing for the survey and sale of the unsurveyed school land. Said land is situated in

Magnetic Variation 11° 05'

Angle from Polaris in Elongation

El Paso County, about 65 miles N. 80 E. from center of County, and known as survey No. 13 in Block No. 100

BEGINNING AT the S. E. corner of survey No. 12; thence W. 1900 vrs. to the S. W. corner of survey No. 12; thence S. 1900 vrs.; thence E. 1900 vrs. to the S. W. corner of survey No. 21, Block No. 101; thence N. N. 1900 vrs. (Good grass land)

to the place of beginning

R. J. Owen

A. E. Carbajal

Chain Carriers

I, A. H. Parker, State Surveyor for the State of Texas, do hereby certify that the foregoing survey was made by me according to law under the direction of the Commissioner of the General Land Office by establishing base lines for the block to which this survey belongs; that the limits, boundaries and corners, with the marks, natural and artificial, are truly described in the foregoing Plat and Field Notes.

Surveyed day of November 1900.

State Surveyor for the State of Texas.

The State of Texas,

CULBERSON~~El Paso~~

County,

Survey

No. *14*

or _____ District,

Blk. *100*FIELD NOTES of a survey of *640*

acres of land made for the Public Free School Fund
by virtue of an Act of the First Called Session of
the Twenty-Sixth Legislature, approved February 23,
1900, providing for the survey and sale of the
unsurveyed school land. Said land is situated in

Magnetic Variation *11° 05'*

Angle _____ from Polaris in _____ Elongation _____

CULBERSON
~~El Paso~~ County, about *38 65* miles *N. 36 E.* from center of County, and known
as survey No. *14* in Block No. *100*

BEGINNING AT the N. W. corner of survey No. 13; thence S. 1900 vrs. to
the S W. corner of survey No. 13; thence W. 1900 vrs.; thence N.
1900 vrs.; thence E. 1900 vrs. (Good grass land)

F-134167
CORRECT ON MAP FOR *640* ACRES
1-8-1942
Woodland

Patented
7-4-22
W. Robertson

to the place of beginning

R. J. Owen

A. B. Garbajal

Chain Carriers

I, *A. H. Parker*, State Surveyor for the State of Texas, do hereby
certify that the foregoing survey was made by me according to law under the direction of the Commissioner of
the General Land Office by establishing base lines for the block to which this survey belongs; that the limits,
boundaries and corners, with the marks, natural and artificial, are truly described in the foregoing Plat and Field
Notes.

Surveyed _____ day of *November* 1900.

A. H. Parker
State Surveyor for the State of Texas.

134167

FIELD NOTES.

Survey No. 14

Block No. 100

County.

Filed in Land Office this the day
of 190.....

Commissioner.

The State of Texas,

CULBERSON~~El Paso~~

County,

Survey

No. *15*

or

District,

Blk. *100*FIELD NOTES of a survey of *640*

acres of land made for the Public Free School Fund
by virtue of an Act of the First Called Session of
the Twenty-Sixth Legislature, approved February 23,
1900, providing for the survey and sale of the
unsurveyed school land. Said land is situated in

Magnetic Variation *11° 05'*

Angle from Polaris in Elongation

Culberson~~El Paso~~

County, about

~~65-37~~

miles

*35*N. *30* E.*Van Horn*

from center of County, and known

as survey No. *15* in Block No. *100*

BEGINNING AT the N. W. corner of survey No. 14; thence S. 1900 vrs. to
the S. W. corner of survey No. 14; thence W. 1900 vrs.; thence N.
1900 vrs.; thence E. 1900 vrs. (Good grass land)

F-134168
CORRECT ON MAP FOR 160 ACRES
1-8-1942
Woodland
Saturne
2-7-42
Stoutman

to the place of beginning

R. J. Owen

A. B. Garbajal

Chain Carriers

I, *A. H. Parker*, State Surveyor for the State of Texas, do hereby
certify that the foregoing survey was made by me according to law under the direction of the Commissioner of
the General Land Office by establishing base lines for the block to which this survey belongs; that the limits,
boundaries and corners, with the marks, natural and artificial, are truly described in the foregoing Plat and Field
Notes.

Surveyed day of *November* 1900.

A. H. Parker
State Surveyor for the State of Texas.

134168

FIELD NOTES.

Survey No. 15


Block No. 100

County.

Filed in Land Office this the day

of 190

Commissioner.



The State of Texas,

Survey

Culberson~~El Paso~~

County,

No. *16*

or

District,

Blk. *100*FIELD NOTES of a survey of *640*

acres of land made for the Public Free School Fund
by virtue of an Act of the First Called Session of
the Twenty-Sixth Legislature, approved February 23,
1900, providing for the survey and sale of the
unsurveyed school land. Said land is situated in

Magnetic Variation *11° 05'*

Angle From Polaris in Elongation

CULBERSON~~El Paso~~

County, about

37.65

miles

*34*N. *80* E.*Van Horn*

from center of County, and known

as survey No. *16* in Block No. *100*BEGINNING AT the N. W. corner of survey No. *15*; thence S. 1900 vrs. tothe S. W. corner of survey No. *15*; thence W. 1900 vrs.; thence N.

1900 vrs.; thence E. 1900 vrs. (Good grass land)

F-134169
CORRECT ON MAP FOR 640 ACRES
1-8-1942
Woodland
Tatnall
2-7-42
Johnson

to the place of beginning

R. J. Owen

A. B. Garbajal

Chain Carriers

I, *A. H. Parker*, State Surveyor for the State of Texas, do hereby
certify that the foregoing survey was made by me according to law under the direction of the Commissioner of
the General Land Office by establishing base lines for the block to which this survey belongs; that the limits,
boundaries and corners, with the marks, natural and artificial, are truly described in the foregoing Plat and Field
Notes.

Surveyed day of *November* 1900.

A. H. Parker
State Surveyor for the State of Texas.

134169

FIELD NOTES.

Survey No. 16


Block No. 100

County.

Filed in Land Office this the day

of 190

Commissioner.



The State of Texas,

Culberson~~El Paso~~

County,

Survey

No. 17

or

District,

Blk. 100FIELD NOTES of a survey of 640

acres of land made for the Public Free School Fund
by virtue of an Act of the First Called Session of
the Twenty-Sixth Legislature, approved February 23,
1900, providing for the survey and sale of the
unsurveyed school land. Said land is situated in

Magnetic Variation 11° 05'

Angle..... from Polaris in..... Elongation

~~CULBERSON~~ ~~El Paso~~ County, about ~~65.36~~ miles N. ³² ~~80~~ E. from center of County, and known
as survey No. 17 in Block No. 100

BEGINNING AT the N. W. corner of survey No. 16; thence S. 1900 vrs. to
the S. W. corner of survey No. 16; thence W. 1900 vrs.; thence N.
1900 vrs.; thence E. 1900 vrs. (Good grass land)

F-134170
CORRECT ON MAP FOR 640 ACRES
1-8-1941
Woodland
Patented
2-7-42
Robinson

to the place of beginning

R. J. Owen

A. B. Garbajal

Chain Carriers

I, A. H. Parker, State Surveyor for the State of Texas, do hereby
certify that the foregoing survey was made by me according to law under the direction of the Commissioner of
the General Land Office by establishing base lines for the block to which this survey belongs; that the limits,
boundaries and corners, with the marks, natural and artificial, are truly described in the foregoing Plat and Field
Notes.

Surveyed..... day of November 1900.

A. H. Parker
State Surveyor for the State of Texas.

134170

FIELD NOTES.

Survey No. 17


Block No. 100

County.

Filed in Land Office this the day

of 190

Commissioner.



The State of Texas,

Culberson
~~El Paso~~ County, Survey No. 18
 or District, Blk. 100

FIELD NOTES of a survey of 640

acres of land made for the Public Free School Fund
 by virtue of an Act of the First Called Session of
 the Twenty-Sixth Legislature, approved February 23,
 1900, providing for the survey and sale of the
 unsurveyed school land. Said land is situated in

Magnetic Variation 11° 05'

Angle..... from Polaris in..... Elongation

CULBERSON
~~El Paso~~ County, about 65 36 miles N. 31 E. from center of County, and known
 as survey No. 18 in Block No. 100

BEGINNING AT the N. W. corner of survey No. 17; thence S. 1900 vrs. to
 the S. W. corner of survey No. 17; thence W. 1900 vrs. to the S. E.
 corner of survey No. 13, Block No. 99; thence N. 1900 vrs. to the S. W.
 corner of survey No. 7; thence E. 1900 vrs. (Good grass land)

F-134171
 CORRECT ON MAP FOR 640 ACRES
 1-8-1942
 Woodland
Bateman
Robertson

to the place of beginning

R. J. Owen

A. B. Garnaial

Chain Carriers

I, A. H. Parker, State Surveyor for the State of Texas, do hereby
 certify that the foregoing survey was made by me according to law under the direction of the Commissioner of
 the General Land Office by establishing base lines for the block to which this survey belongs; that the limits,
 boundaries and corners, with the marks, natural and artificial, are truly described in the foregoing Plat and Field
 Notes.

Surveyed..... day of November 1900.

A. H. Parker
 State Surveyor for the State of Texas.

134171

FIELD NOTES.

Survey No. 18

Block No. 100

County.

Filed in Land Office this the day

of 190

Commissioner.

The State of Texas,

Culberson~~El Paso~~

County,

Survey

No. *19*

or _____ District,

Blk. *100*FIELD NOTES of a survey of *640*

acres of land made for the Public Free School Fund
by virtue of an Act of the First Called Session of
the Twenty-Sixth Legislature, approved February 23,
1900, providing for the survey and sale of the
unsurveyed school land. Said land is situated in

Magnetic Variation *11° 05'*

Angle _____ from Polaris in _____ Elongation _____

~~El Paso~~ *CULBERSON* County, about *65.35* miles *N. 32 E.* from center of County, and known
as survey No. *19* in Block No. *100*

BEGINNING AT the S. W. corner of survey No. 18; thence E. 1900 vrs. to
the S. E. corner of survey No. 18; thence S. 1900 vrs. to the N. E.
corner of survey No. 6, Block No. 97; thence W. 1900 vrs. to the S. W.
E. corner of survey No. 24, Block No. 99; thence N. 1900 vrs.
(Good grass land)

F-134172
CORRECT ON MAP FOR 640 ACRES
1-8-1902
Woodland
Patented
2-9-04
J. H. Parker

to the place of beginning

R. J. Owen

A. B. Garbajal

Chain Carriers

I, *A. H. Parker*, State Surveyor for the State of Texas, do hereby
certify that the foregoing survey was made by me according to law under the direction of the Commissioner of
the General Land Office by establishing base lines for the block to which this survey belongs; that the limits,
boundaries and corners, with the marks, natural and artificial, are truly described in the foregoing Plat and Field
Notes.

Surveyed _____ day of *November* 1900.

A. H. Parker
State Surveyor for the State of Texas.

134172

FIELD NOTES.

Survey No. 19

Block No. 100

County.

Filed in Land Office this the day
of 190

Commissioner.

The State of Texas,

Culberson~~El Paso~~

County,

or

District,

Survey

No. 20

Blk. 100

FIELD NOTES of a survey of 640

acres of land made for the Public Free School Fund
by virtue of an Act of the First Called Session of
the Twenty-Sixth Legislature, approved February 23,
1900, providing for the survey and sale of the
unsurveyed school land. Said land is situated in

Magnetic Variation 11° 05'

Angle from Polaris in Elongation

CULBERSON~~El Paso~~

County, about

35

65

miles

N. 33

80

E.

VAN HORN

from center of County, and known

as survey No. 20 in Block No. 100

BEGINNING AT the N.E. corner of survey No. 19; thence S. 1900 vrs. to
the S. E. corner of survey No. 19; thence E. 1900 vrs. to the N. E.
corner of survey No. 5, Block No. 97; thence N. 1900 vrs.; thence W.
1900 vrs. (Good grass land)

F-134173
CORRECT ON MAP FOR 640 ACRES
1-8-1942
Woodland
Tatentles
2-9-42
B. H. Parker

to the place of beginning

R. J. Owen

A. B. Carbajal

Chain Carriers

I, A. H. Parker, State Surveyor for the State of Texas, do hereby
certify that the foregoing survey was made by me according to law under the direction of the Commissioner of
the General Land Office by establishing base lines for the block to which this survey belongs; that the limits,
boundaries and corners, with the marks, natural and artificial, are truly described in the foregoing Plat and Field
Notes.

Surveyed day of November 1900.

A. H. Parker
State Surveyor for the State of Texas.

134173

FIELD NOTES.

Survey No. 20

Block No. 100

County.

Filed in Land Office this the day
of 190

Commissioner.

The State of Texas,

Culberson~~El Paso~~

County,

Survey

No. **21**

or

District,

Blk. **100**FIELD NOTES of a survey of **640**

acres of land made for the Public Free School Fund
by virtue of an Act of the First Called Session of
the Twenty-Sixth Legislature, approved February 23,
1900, providing for the survey and sale of the
unsurveyed school land. Said land is situated in

Magnetic Variation **118° 05'**

Angle..... from Polaris in..... Elongation

CULBERSON~~El Paso~~

County, about

65.36 miles**N. 34***Van Horn***E.**

from center of County, and known

as survey No. **21** in Block No. **100**

BEGINNING AT the N. E. corner of survey No. 20; thence S. 1900 vrs. to

the S. E. corner of survey No. 20; thence E. 1900 vrs. to the N. E.

corner of survey No. 4, Block No. 97; thence N. 1900 vrs.; thence W.

1900 vrs. (Good grass land)

F-134174

CORRECT ON MAP FOR 640 ACRES
1-8-1942
Woodland*Patented
2-9-42
Culberson*

to the place of beginning


R. J. Owen

A. B. Garbajal

Chain Carriers

A. H. Parker

I, _____, State Surveyor for the State of Texas, do hereby
certify that the foregoing survey was made by me according to law under the direction of the Commissioner of
the General Land Office by establishing base lines for the block to which this survey belongs; that the limits,
boundaries and corners, with the marks, natural and artificial, are truly described in the foregoing Plat and Field
Notes.

Surveyed _____ day of **November** 1900.

State Surveyor for the State of Texas.

134174

FIELD NOTES.

Survey No. 21

Block No. 100

County.

Filed in Land Office this the day

of 190

Commissioner.

The State of Texas,

Culberson~~El Paso~~

County,

Survey

No. 22

or

District,

Blk. 100FIELD NOTES of a survey of 640

acres of land made for the Public Free School Fund
by virtue of an Act of the First Called Session of
the Twenty-Sixth Legislature, approved February 23,
1900, providing for the survey and sale of the
unsurveyed school land. Said land is situated in

Magnetic Variation 11° 05'

Angle from Polaris in Elongation

CULBERSON ~~El Paso~~ County, about 65.36 miles N. 35° E. from center of County, and known
as survey No. 22 in Block No. 100

BEGINNING AT the N. E. corner of survey No. 21; thence S. 1900 vrs. to
the S E. corner of survey No. 21; thence E. 1900 vrs. to the N. E.
corner of survey No. 3; Block No. 97; thence N. 1900 vrs.; thence W.
1900 vrs. (Good grass land)

F-88955
CORRECT ON MAP FOR 640 ACRES
1-8-1941
Woodland

*Patented
2-6-42
Robertson*

to the place of beginning

R. J. Owen

J. P. Hague

Chain Carriers

I, A. H. Parker, State Surveyor for the State of Texas, do hereby
certify that the foregoing survey was made by me according to law under the direction of the Commissioner of
the General Land Office by establishing base lines for the block to which this survey belongs; that the limits,
boundaries and corners, with the marks, natural and artificial, are truly described in the foregoing Plat and Field
Notes.

Surveyed day of November 1900.

A. H. Parker
State Surveyor for the State of Texas.

88955

FIELD NOTES.

Survey No. 22

Block No. 100

County.

Filed in Land Office this the day
of 190.....

Commissioner.

The State of Texas,

Survey

El Paso

County,

No. 23

or

District,

Blk. 100

FIELD NOTES of a survey of 640

acres of land made for the Public Free School Fund by virtue of an Act of the First Called Session of the Twenty-Sixth Legislature, approved February 23, 1900, providing for the survey and sale of the unsurveyed school land. Said land is situated in

Magnetic Variation 11° 05'

Angle from Polaris in Elongation

El Paso

County, about

65

miles

N. 80 E.

from center of County, and known

as survey No. 23

in Block No.

100

BEGINNING AT the N. E. corner of survey No. 22; thence S. 1900 vrs. to

the S. E. corner of survey No. 22; thence E. 1900 vrs. to the N. E.

corner of survey No. 2, Block No. 97; thence N. 1900 vrs.; thence

W. 1900 vrs. (Good grass land)

to the place of beginning

R. J. Owen

A. B. Garbajal

Chain Carriers

I, A. H. Parker, State Surveyor for the State of Texas, do hereby certify that the foregoing survey was made by me according to law under the direction of the Commissioner of the General Land Office by establishing base lines for the block to which this survey belongs; that the limits, boundaries and corners, with the marks, natural and artificial, are truly described in the foregoing Plat and Field Notes.

Surveyed day of November 1900.

State Surveyor for the State of Texas.

The State of Texas,

71

Survey

El Paso County,

No. 24

or District,

Blk. 100

FIELD NOTES of a survey of 640

acres of land made for the Public Free School Fund
by virtue of an Act of the First Called Session of
the Twenty-Sixth Legislature, approved February 23,
1900, providing for the survey and sale of the
unsurveyed school land. Said land is situated in

Magnetic Variation 11°05'

Angle from Polaris in Elongation

El Paso County, about 65 miles N. 80 E. from center of County, and known

as survey No. 24 in Block No. 100

BEGINNING AT the N. E. corner of survey No. 23; thence S. 1900 vrs. to

the S. E. corner of survey No. 23; thence E. 1900 vrs. to a stone

mound on a hill for the N. E. corner of survey No. 1, Block No. 27,

from which another stone mound bears W. 206 vrs., the N. corner of the

corrall near Paint Horse Tank bears N. 44 W., 476 vrs.; thence N.

1900 vrs. to the S. E. corner of survey No. 13; thence W. 1900 vrs.

(Good grass land)

to the place of beginning

R. J. Owen

A. B. Garbajal

Chain Carriers

I, A. H. Parker, State Surveyor for the State of Texas, do hereby
certify that the foregoing survey was made by me according to law under the direction of the Commissioner of
the General Land Office by establishing base lines for the block to which this survey belongs; that the limits,
boundaries and corners, with the marks, natural and artificial, are truly described in the foregoing Plat and Field
Notes.

Surveyed day of November 1900.

State Surveyor for the State of Texas.

The State of Texas,

Survey

El Paso

County,

No. 1

or

District,

Blk. 101FIELD NOTES of a survey of 673

acres of land made for the Public Free School Fund
by virtue of an Act of the First Called Session of
the Twenty-Sixth Legislature, approved February 23,
1900, providing for the survey and sale of the
unsurveyed school land. Said land is situated in

Magnetic Variation 11° 05'

Angle from Polaris in Elongation

CalbersonEl Paso

County, about

70 1/4

miles

N. 43° E.Van Horn

from center of County, and known

as survey No. 1 in Block No. 101BEGINNING AT a stake and mound in the W. line of Public School Land BlockNo. 42 from which a cedar 8 in. in dia. marked "X", bears S. 70 1/2 E.15, vrs., another cedar 12 in. in dia. bears S. 86 1/2 E., 37 vrs., roundHill at horse well bears S. 33 1/2 W.; thence W. 2000 vrs.; thence S.1900 vrs.; thence E. 2000 vrs. to the W. line of said Block No. 42;thence N. 1900 vrs. (Good grass land)

to the place of beginning


Marsilina AbeitaPablo Berela


Chain Carriers

I, A. H. Parker, State Surveyor for the State of Texas, do hereby
certify that the foregoing survey was made by me according to law under the direction of the Commissioner of
the General Land Office by establishing base lines for the block to which this survey belongs; that the limits,
boundaries and corners, with the marks, natural and artificial, are truly described in the foregoing Plat and Field
Notes.

Surveyed day of October 1900.

A. H. Parker
State Surveyor for the State of Texas.





The State of Texas,

Survey

El Paso

County,

No. 2

or

District,

Blk. 101

FIELD NOTES of a survey of 640

acres of land made for the Public Free School Fund
by virtue of an Act of the First Called Session of
the Twenty-Sixth Legislature, approved February 23,
1900, providing for the survey and sale of the
unsurveyed school land. Said land is situated in

Magnetic Variation 11° 05'

Angle from Polaris in Elongation

Culberson

El Paso

County, about 40 70 miles N. 42 E. from center of County, and known

as survey No. 2 in Block No. 101

BEGINNING AT the N. W. corner of survey No. 1; thence S. 1900 vrs. to
the S. W. corner of survey No. 1; thence W. 1900 vrs; thence N.
1900 vrs. to the S. W. corner of survey No. 27, Block No. 103;
thence E. 1900 vrs. (Good grass land)

to the place of beginning

Marsilina Abeita


Pablo Berela

Chain Carriers

I, A. H. Parker, State Surveyor for the State of Texas, do hereby
certify that the foregoing survey was made by me according to law under the direction of the Commissioner of
the General Land Office by establishing base lines for the block to which this survey belongs; that the limits,
boundaries and corners, with the marks, natural and artificial, are truly described in the foregoing Plat and Field
Notes.

Surveyed day of October 1900.

A. H. Parker
State Surveyor for the State of Texas.



Magnetic Variation $11^{\circ} 05'$

Angle..... from Polaris in..... Elongation

~~El Paso~~ *Calverton* County, about *4070* miles *40°* *N. 80° E.* *VanHorn* from center of County, and known as survey No. *3* in Block No. *101*

BEGINNING AT *the N. W. corner of survey No. 2; thence S. 1900 vrs. to the S. W. corner of survey No. 2; thence W. 1900 vrs.; thence N. 1900 vrs. to the S. W. corner of survey No. 26, Block No. 103; thence E. 1900 vrs. (Good grass land)*

to the place of beginning

Marsilina Abeita

Pablo Berela

} Chain Carriers

I, *A. H. Parker*, State Surveyor for the State of Texas, do hereby certify that the foregoing survey was made by me according to law under the direction of the Commissioner of the General Land Office by establishing base lines for the block to which this survey belongs; that the limits, boundaries and corners, with the marks, natural and artificial, are truly described in the foregoing Plat and Field Notes.

Surveyed..... day of *October* 1900.

A. H. Parker
State Surveyor for the State of Texas.

The State of Texas,

Survey

El Paso County,

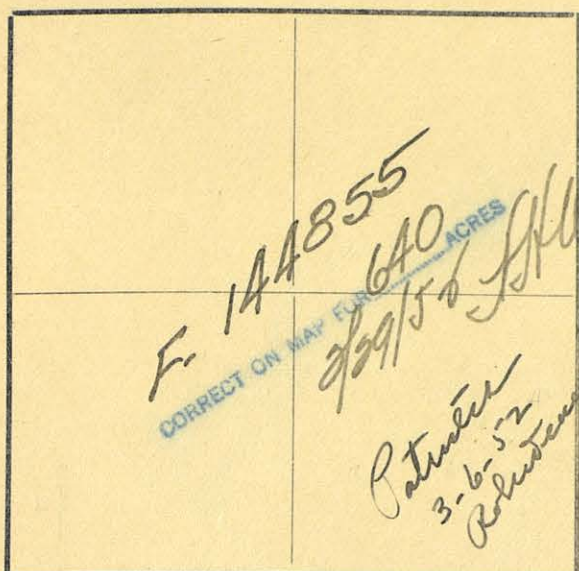
No. *3*

or..... District,

Blk. *101*

FIELD NOTES of a survey of *640*

acres of land made for the Public Free School Fund by virtue of an Act of the First Called Session of the Twenty-Sixth Legislature, approved February 23, 1900, providing for the survey and sale of the unsurveyed school land. Said land is situated in



The State of Texas,

71

Survey
 No. 4
 Blk. 101

FIELD NOTES of a survey of 640

acres of land made for the Public Free School Fund
 by virtue of an Act of the First Called Session of
 the Twenty-Sixth Legislature, approved February 23,
 1900, providing for the survey and sale of the
 unsurveyed school land. Said land is situated in

Magnetic Variation 11°05'

Angle from Polaris in Elongation

Calberson

El Paso

County, about

7.40

miles N. 37° E.

Van Horn

from center of County, and known

as survey No. 4 in Block No. 101

BEGINNING AT the N. W. corner of survey No. 3; thence S. 1900 vrs. to
 the S. W. corner of survey No. 3; thence W. 1900 vrs.; thence N.
 1900 vrs. to the S. W. corner of survey No. 25, Block No. 103; thence
 E. 1900 vrs. (Good grass land)

to the place of beginning

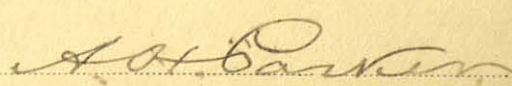
Marsilina Aboita


Pablo Borela

Chain Carriers

I, A. H. Parker, State Surveyor for the State of Texas, do hereby
 certify that the foregoing survey was made by me according to law under the direction of the Commissioner of
 the General Land Office by establishing base lines for the block to which this survey belongs; that the limits,
 boundaries and corners, with the marks, natural and artificial; are truly described in the foregoing Plat and Field
 Notes.

Surveyed day of October 1900.


 State Surveyor for the State of Texas.



The State of Texas,

71

Survey

El Paso

County,

No. 5

or

District,

Blk. 101FIELD NOTES of a survey of 640

acres of land made for the Public Free School Fund by virtue of an Act of the First Called Session of the Twenty-Sixth Legislature, approved February 23, 1900, providing for the survey and sale of the unsurveyed school land. Said land is situated in

Magnetic Variation 11° 05'

Angle from Polaris in Elongation

CalbersonEl Paso

County, about

70 39

miles

38°
N. 30° E.Van Horn

from center of County, and known

as survey No. 5 in Block No. 101BEGINNING AT the N. W. corner of survey No. 4; thence S. 1900 vrs. tothe S. W. corner of survey No. 4; thence W. 1900 vrs.; thence N.1900 vrs. to the S. W. corner of survey No. 24, Block No. 103; thenceE. 1900 vrs. (Good grass land)

to the place of beginning

Marsilina AbeitaPablo Berela

Chain Carriers

I, A. H. Parker, State Surveyor for the State of Texas, do hereby certify that the foregoing survey was made by me according to law under the direction of the Commissioner of the General Land Office by establishing base lines for the block to which this survey belongs; that the limits, boundaries and corners, with the marks, natural and artificial, are truly described in the foregoing Plat and Field Notes.

Surveyed day of October 1900.

A. H. Parker
State Surveyor for the State of Texas.

Magnetic Variation..... 11° 05'

Angle..... from Polaris in..... Elongation

Culberson
El Paso County, about 39 70 miles N. 35° E. Van Horn from center of County, and known
 as survey No. 6 in Block No. 101

BEGINNING AT the N. W. corner of survey No. 5; thence S. 1900 vrs. to
the S. W. corner of survey No. 5; thence W. 1900 vrs.; thence N.
1900 vrs. to the S. W. corner of survey No. 23, Block No. 103; thence
N. E. 1900 vrs. (Good grass land),

.....to the place of beginning

Marsilina AbeitaPablo Berela

} Chain Carriers

I, A. H. Parker, State Surveyor for the State of Texas, do hereby
 certify that the foregoing survey was made by me according to law under the direction of the Commissioner of
 the General Land Office by establishing base lines for the block to which this survey belongs; that the limits,
 boundaries and corners, with the marks, natural and artificial, are truly described in the foregoing Plat and Field
 Notes.

Surveyed..... day of October 1900.

A. H. Parker
 State Surveyor for the State of Texas.

The State of Texas,

Survey

El Paso

County,


No. 6

or.....

District,

Blk. 101FIELD NOTES of a survey of 640

acres of land made for the Public Free School Fund
 by virtue of an Act of the First Called Session of
 the Twenty-Sixth Legislature, approved February 23,
 1900, providing for the survey and sale of the
 unsurveyed school land. Said land is situated in



The State of Texas,

Survey

El Paso County,No. 7

or _____ District,

Blk. 101FIELD NOTES of a survey of 640

acres of land made for the Public Free School Fund
by virtue of an Act of the First Called Session of
the Twenty-Sixth Legislature, approved February 23,
1900, providing for the survey and sale of the
unsurveyed school land. Said land is situated in

Angle _____ from Polaris in _____ Elongation _____

CulbersonEl Paso

County, about

70.30

miles

34° N. 86° E.Van Horn

from center of County, and known

as survey No. 7 in Block No. 101

BEGINNING AT the N. W. corner of survey No. 6; thence S. 1900 vrs. to
the S. W. corner of survey No. 6; thence W. 1900 vrs. to the S. E.
corner of survey No. 1, Block No. 100; thence N. 1900 vrs. to the N. E.
corner of said survey No. 1; thence E. 1900 vrs. (Good grass land)

to the place of beginning

Marsilina AbeitaPablo Berela

Chain Carriers

I, A. H. Parker, State Surveyor for the State of Texas, do hereby
certify that the foregoing survey was made by me according to law under the direction of the Commissioner of
the General Land Office by establishing base lines for the block to which this survey belongs; that the limits,
boundaries and corners, with the marks, natural and artificial, are truly described in the foregoing Plat and Field
Notes.

Surveyed _____ day of October 1900.

A. H. Parker
State Surveyor for the State of Texas.



The State of Texas,

Survey

El Paso

County,

No. 8

or

District,

Blk. 101FIELD NOTES of a survey of 640

acres of land made for the Public Free School Fund
by virtue of an Act of the First Called Session of
the Twenty-Sixth Legislature, approved February 23,
1900, providing for the survey and sale of the
unsurveyed school land. Said land is situated in

Magnetic Variation 11° 05'

Angle from Polaris in Elongation

CulbersonEl PasoCounty, about 37.40

miles

35°Van HornN. 80 E. from center of County, and knownas survey No. 8 in Block No. 101

BEGINNING AT the S. W. corner of survey No. 7; thence E. 1900 vrs. to

the S. E. corner of survey No. 7; thence S. 1900 vrs.; thence W.

1900 vrs. to the S. E. corner of survey No. 12, Block No. 100; thence

N. 1900 vrs. (Good grass land)

to the place of beginning


Marsilina AbeitaPablo Berela

Chain Carriers

I, A. H. Parker, State Surveyor for the State of Texas, do hereby
certify that the foregoing survey was made by me according to law under the direction of the Commissioner of
the General Land Office by establishing base lines for the block to which this survey belongs; that the limits,
boundaries and corners, with the marks, natural and artificial, are truly described in the foregoing Plat and Field
Notes.

Surveyed day of October 1900.

State Surveyor for the State of Texas.



The State of Texas,

Survey

El Paso

County,

No. 9

or

District,

Blk. 101FIELD NOTES of a survey of 640

acres of land made for the Public Free School Fund
by virtue of an Act of the First Called Session of
the Twenty-Sixth Legislature, approved February 23,
1900, providing for the survey and sale of the
unsurveyed school land. Said land is situated in

Magnetic Variation 11° 05'

Angle from Polaris in Elongation

CalhounEl PasoCounty, about 3870

miles

37°
N. 80° E.Van Horn

from center of County, and known

as survey No. 9 in Block No. 101

BEGINNING AT the N. E. corner of survey No. 8; thence S. 1900 vrs. to

the S. E. corner of survey No. 8; thence E. 1900 vrs.; thence N.

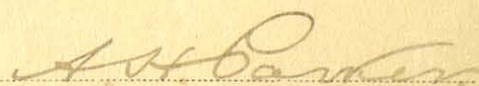
1900 vrs.; thence W. 1900 vrs. (Good grass land)


to the place of beginning

Marsilina AbeitaPablo Berela

Chain Carriers

I, A. H. Parker, State Surveyor for the State of Texas, do hereby
certify that the foregoing survey was made by me according to law under the direction of the Commissioner of
the General Land Office by establishing base lines for the block to which this survey belongs; that the limits,
boundaries and corners, with the marks, natural and artificial, are truly described in the foregoing Plat and Field
Notes.

Surveyed day of October 1900.

State Surveyor for the State of Texas.



The State of Texas,

Survey

El Paso

County,

No. 10

or

District,

Blk. 101FIELD NOTES of a survey of 640

acres of land made for the Public Free School Fund
by virtue of an Act of the First Called Session of
the Twenty-Sixth Legislature, approved February 23,
1900, providing for the survey and sale of the
unsurveyed school land. Said land is situated in

Magnetic Variation 11° 05'

Angle from Polaris in Elongation

CulbersonEl Paso

County, about

70-37miles N. 38° E.Van Horn

from center of County, and known

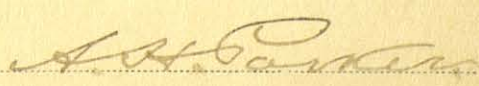
as survey No. 10 in Block No. 101BEGINNING AT the N. E. corner of survey No. 9; thence S. 1900 vrs. tothe S. E. corner of survey No. 9; thence E. 1900 vrs.; thence N.1900 vrs.; thence W. 1900 vrs. (Good grass land)


to the place of beginning

Marsilina AbeitaPablo Berela

Chain Carriers

I, A. H. Parker, State Surveyor for the State of Texas, do hereby
certify that the foregoing survey was made by me according to law under the direction of the Commissioner of
the General Land Office by establishing base lines for the block to which this survey belongs; that the limits,
boundaries and corners, with the marks, natural and artificial, are truly described in the foregoing Plat and Field
Notes.

Surveyed October day of 1900.

State Surveyor for the State of Texas.



The State of Texas,

Survey

El Paso

County,

No. 11

or

District,

Blk. 101FIELD NOTES of a survey of 640

acres of land made for the Public Free School Fund
by virtue of an Act of the First Called Session of
the Twenty-Sixth Legislature, approved February 23,
1900, providing for the survey and sale of the
unsurveyed school land. Said land is situated in

Magnetic Variation 11° 05'

Angle..... from Polaris in..... Elongation

CulbersonEl Paso

County, about

4070

miles

N. 38° E.Van Horn

from center of County, and known


as survey No. 11 in Block No. 101BEGINNING AT the N. E. corner of survey No. 10; thence S. 1900 vrs. tothe S. E. corner of survey No. 10; thence E. 1900 vrs.; thence N.1900 vrs.; thence W. 1900 vrs. (Good grass land)


to the place of beginning

Marsilina AbeitaPablo Berela

Chain Carriers

I, A. H. Parker, State Surveyor for the State of Texas, do hereby
certify that the foregoing survey was made by me according to law under the direction of the Commissioner of
the General Land Office by establishing base lines for the block to which this survey belongs; that the limits,
boundaries and corners, with the marks, natural and artificial, are truly described in the foregoing Plat and Field
Notes.

Surveyed..... day of October 1900.

State Surveyor for the State of Texas.

Magnetic Variation..... 11° 05'

Angle..... from Polaris in..... Elongation

Calberson
~~El Paso~~ County, about 4070 miles 40 N. 89 E. Van Horn from center of County, and known

as survey No. 12 in Block No. 101BEGINNING AT the N. E. corner of survey No. 11; thence S. 1900 vrs. tothe S. E. corner of survey No. 11; thence E. 1900 vrs.; thence N.1900 vrs.; thence W. 1900 vrs. (Good grass land)

..... to the place of beginning


Marsilina AbeitaPablo Berela

} Chain Carriers

I, A. H. Parker, State Surveyor for the State of Texas, do hereby certify that the foregoing survey was made by me according to law under the direction of the Commissioner of the General Land Office by establishing base lines for the block to which this survey belongs; that the limits, boundaries and corners, with the marks, natural and artificial, are truly described in the foregoing Plat and Field Notes.

Surveyed..... day of October 1900.

A. H. Parker
 State Surveyor for the State of Texas.



Magnetic Variation 110 05'

Angle..... from Polaris in..... Elongation

Culberson
El Paso County, about 4070 miles 43° N. 60° E. from center of County, and known as survey No. 13 in Block No. 101

BEGINNING AT the N. E. corner of survey No. 12; thence S. 1900 vrs. to
the S. E. corner of survey No. 12; thence E. 1900 vrs.; thence N.
1900 vrs.; thence W. 1900 vrs. (Good grass land)

..... to the place of beginning

Marsilina Abceta


Pablo Berela

} Chain Carriers

I, A. H. Parker, State Surveyor for the State of Texas, do hereby certify that the foregoing survey was made by me according to law under the direction of the Commissioner of the General Land Office by establishing base lines for the block to which this survey belongs; that the limits, boundaries and corners, with the marks, natural and artificial, are truly described in the foregoing Plat and Field Notes.

Surveyed..... day of October 1900.

A. H. Parker
State Surveyor for the State of Texas.



The State of Texas,

Survey

El Paso

County,

No. 14

or

District,

Blk. 101FIELD NOTES of a survey of 484

acres of land made for the Public Free School Fund
by virtue of an Act of the First Called Session of
the Twenty-Sixth Legislature, approved February 23,
1900, providing for the survey and sale of the
unsurveyed school land. Said land is situated in

Magnetic Variation 11° 05'

Angle from Polaris in Elongation

CulbersonEl Paso

County, about

70.41

miles

N. 80° E.Van Horn

from center of County, and known

as survey No. 14 in Block No. 101

BEGINNING AT the N. E. corner of survey No. 13; thence S. 1900 vrs. to
the S. E. corner of survey No. 13; thence E. 1271 vrs. to the W.
line of survey No. 6; Tsp. No. 5, Block No. 60 T. & P. Ry. Co.;
thence N. 1485 vrs. to a large pile of stones capped with slab, marked
"4 T 5 60 B 61", from which round hill at horse tank bears S. 36 W.
San Martin Hill bears S. 23 E., a hackberry in a draw near Paint
Horse tank bears S. 67 W.; thence E. 729 vrs. to a mound of earth
and stone for the S. W. corner of Public School Land Block No. 42,
a cedar 12 in. in dia. bears S. 85 W., 40 vrs.; another cedar marked
"X", 10 in. in dia. bears S. 17 1/2 E., 45 vrs.; thence N. 435 vrs. to
the S. E. corner of survey No. 1; thence W. 2000 vrs. (Good grass
Land)

to the place of beginning


Marsilina AbeitaPablo Berela

Chain Carriers

I, A. H. Parker, State Surveyor for the State of Texas, do hereby
certify that the foregoing survey was made by me according to law under the direction of the Commissioner of
the General Land Office by establishing base lines for the block to which this survey belongs; that the limits,
boundaries and corners, with the marks, natural and artificial, are truly described in the foregoing Plat and Field
Notes.

Surveyed day of October 1900.

State Surveyor for the State of Texas.



Magnetic Variation 11° 05'

Angle..... from Polaris in..... Elongation

Culberson

El Paso County, about 7040 miles N. 40 E. from center of County, and known

as survey No. 15 in Block No. 101

BEGINNING AT the S. W. corner of survey No. 14; thence E. 1271 vrs. to
the W. line of survey No. 6, Tsp. No. 5, Block No. 60, F. & P. Ry. Co.;
thence S. at 556 vrs. pass the S. W. corner of said survey No. 6, 1900
vrs. the N. E. corner of survey No. 28; thence W. 1271 vrs. to the N.
W. corner of said survey No. 28; thence N. 1900 vrs. (Good grass land

..... to the place of beginning

Marsilina Abeita

Pablo Berela

} Chain Carriers

I, A. H. Parker, State Surveyor for the State of Texas, do hereby
 certify that the foregoing survey was made by me according to law under the direction of the Commissioner of
 the General Land Office by establishing base lines for the block to which this survey belongs; that the limits,
 boundaries and corners, with the marks, natural and artificial, are truly described in the foregoing Plat and Field
 Notes.

Surveyed..... day of October 1900.


A. H. Parker
 State Surveyor for the State of Texas.

The State of Texas,

El Paso County, Survey
 No. 15
 or..... District, Blk. 101

FIELD NOTES of a survey of 428

acres of land made for the Public Free School Fund
 by virtue of an Act of the First Called Session of
 the Twenty-Sixth Legislature, approved February 23,
 1900, providing for the survey and sale of the
 unsurveyed school land. Said land is situated in



Magnetic Variation $11^{\circ} 05'$

Angle from Polaris in Elongation

Culberson
~~El Paso~~ County, about ~~37-40~~ ^{46°} miles ~~N. 80° E.~~ ^{Van Horn} from center of County, and known
 as survey No. 16 in Block No. 101

BEGINNING AT the N. W. corner of survey no. 15; thence S. 1900 vrs. to
 the S. W. corner of survey No. 15; thence W. 1900 vrs.; thence N.
 1900 vrs.; thence E. 1900 vrs. (Good grass land)

to the place of beginning

Marsilina Abeita


Pablo Berela

Chain Carriers

I, A. H. Parker, State Surveyor for the State of Texas, do hereby
 certify that the foregoing survey was made by me according to law under the direction of the Commissioner of
 the General Land Office by establishing base lines for the block to which this survey belongs; that the limits,
 boundaries and corners, with the marks, natural and artificial, are truly described in the foregoing Plat and Field
 Notes.

Surveyed day of October 1900.

A. H. Parker
 State Surveyor for the State of Texas.



The State of Texas,

71

Survey
 No. 17
 Blk. 101

FIELD NOTES of a survey of 640

acres of land made for the Public Free School Fund
 by virtue of an Act of the First Called Session of
 the Twenty-Sixth Legislature, approved February 23,
 1900, providing for the survey and sale of the
 unsurveyed school land. Said land is situated in

Angle from Polaris in Elongation

Culberson
 El Paso County, about 39.70 miles N. 30 E. from center of County, and known
 as survey No. 17 in Block No. 101

BEGINNING AT the N. W. corner of survey No. 16; thence S. 1900 vrs. to
 the S. W. corner of survey No. 16; thence W. 1900 vrs.; thence N.
 1900 vrs.; thence E. 1900 vrs. (Good grass land)

to the place of beginning

Marsilina Abeita


Pablo Berela

Chain Carriers

I, A. H. PARKER, State Surveyor for the State of Texas, do hereby
 certify that the foregoing survey was made by me according to law under the direction of the Commissioner of
 the General Land Office by establishing base lines for the block to which this survey belongs; that the limits,
 boundaries and corners, with the marks, natural and artificial, are truly described in the foregoing Plat and Field
 Notes.

Surveyed day of October 1900.

State Surveyor for the State of Texas.



Magnetic Variation 11° 05'

Angle from Polaris in Elongation

Culberson
~~El Paso~~ County, about 42° miles N. 30° E. Van Horn
 as survey No. 18 in Block No. 101

BEGINNING AT the N. W. corner of survey No. 17; thence S. 1900 vrs. to
the S. W. corner of survey No. 17; thence W. 1900 vrs.; thence N.
1900 vrs.; thence E. 1900 vrs. (Good grass land)

to the place of beginning

Marsilina Abeita

Pablo Berela

} Chain Carriers

I, A. H. Parker, State Surveyor for the State of Texas, do hereby
 certify that the foregoing survey was made by me according to law under the direction of the Commissioner of
 the General Land Office by establishing base lines for the block to which this survey belongs; that the limits,
 boundaries and corners, with the marks, natural and artificial, are truly described in the foregoing Plat and Field
 Notes.

Surveyed October day of 1900.

A. H. Parker
 State Surveyor for the State of Texas.

The State of Texas,

Survey

El Paso County,


No. 18

or District,

Blk. 101

FIELD NOTES of a survey of 640

acres of land made for the Public Free School Fund
 by virtue of an Act of the First Called Session of
 the Twenty-Sixth Legislature, approved February 23,
 1900, providing for the survey and sale of the
 unsurveyed school land. Said land is situated in



The State of Texas,

Survey

El Paso

County,

No. 19

or

District,

Blk. 101FIELD NOTES of a survey of 640

acres of land made for the Public Free School Fund
by virtue of an Act of the First Called Session of
the Twenty-Sixth Legislature, approved February 23,
1900, providing for the survey and sale of the
unsurveyed school land. Said land is situated in

Magnetic Variation 11° 05'
Angle..... from Polaris in..... Elongation

Calhoun
El Paso County, about 70.38 miles N. 40° E. from center of County, and known
as survey No. 19 in Block No. 101

BEGINNING AT the N. W. corner of survey No. 18; thence S., 1900 vrs. to
the S. W. corner of survey No. 18; thence W. 1900 vrs.; thence N.
1900 vrs.; thence E. 1900 vrs. (Good grass land)

to the place of beginning


Marsilina AbeitaPablo Berela

Chain Carriers

I, A. H. Parker, State Surveyor for the State of Texas, do hereby
certify that the foregoing survey was made by me according to law under the direction of the Commissioner of
the General Land Office by establishing base lines for the block to which this survey belongs; that the limits,
boundaries and corners, with the marks, natural and artificial, are truly described in the foregoing Plat and Field
Notes.

Surveyed..... day of October 1900.

A. H. Parker
State Surveyor for the State of Texas.



The State of Texas,

Survey
 No. 20
 Blk. 101
 El Paso County,
 or District,

FIELD NOTES of a survey of 640

acres of land made for the Public Free School Fund
 by virtue of an Act of the First Called Session of
 the Twenty-Sixth Legislature, approved February 23,
 1900, providing for the survey and sale of the
 unsurveyed school land. Said land is situated in

Magnetic Variation 11° 05'

Angle from Polaris in Elongation

El Paso County, about 70 miles N. 80 E. from center of County, and known
 as survey No. 20 in Block No. 101

BEGINNING AT the N. W. corner of survey No. 19; thence S. 1900 vrs. to
 the S. W. corner of survey No. 19; thence W. 1900 vrs.; thence N.
 1900 vrs.; thence E. 1900 vrs. (Good grass land)

to the place of beginning

Marsilina Abeita


Pablo Berola

Chain Carriers

I, A. H. Parker, State Surveyor for the State of Texas, do hereby
 certify that the foregoing survey was made by me according to law under the direction of the Commissioner of
 the General Land Office by establishing base lines for the block to which this survey belongs; that the limits,
 boundaries and corners, with the marks, natural and artificial, are truly described in the foregoing Plat and Field
 Notes.

Surveyed day of October 1900.

State Surveyor for the State of Texas.

Magnetic Variation 11° 05'

Angle..... from Polaris in..... Elongation

El Paso County, about 70 miles N. 80 E. from center of County, and known
as survey No. 21 in Block No. 101

BEGINNING AT the N. W. corner of survey No. 20; thence S. 1900 vrs. to
the S. W. corner of survey No. 20; thence W. 1900 vrs. to the S. E.
corner of survey No. 13, Block No. 100; thence N. 1900 vrs. to the S. W.
corner of survey No. 8; thence E. 1900 vrs. (Good grass land)

.....to the place of beginning

Marsilina AbeitaPablo Berela

Chain Carriers

I, A. H. Parker, State Surveyor for the State of Texas, do hereby
certify that the foregoing survey was made by me according to law under the direction of the Commissioner of
the General Land Office by establishing base lines for the block to which this survey belongs; that the limits,
boundaries and corners, with the marks, natural and artificial, are truly described in the foregoing Plat and Field
Notes.

Surveyed..... day of October 1900.

A. H. Parker
State Surveyor for the State of Texas.

The State of Texas,

El Paso County,

or..... District,

Survey

No. 21Blk. 101FIELD NOTES of a survey of 640

acres of land made for the Public Free School Fund
by virtue of an Act of the First Called Session of
the Twenty-Sixth Legislature, approved February 23,
1900, providing for the survey and sale of the
unsurveyed school land. Said land is situated in

The State of Texas,

Survey

El Paso

County,

No. 22

or

District,

Blk. 101

FIELD NOTES of a survey of 640

acres of land made for the Public Free School Fund by virtue of an Act of the First Called Session of the Twenty-Sixth Legislature, approved February 23, 1900, providing for the survey and sale of the unsurveyed school land. Said land is situated in

Magnetic Variation 11° 06'

Angle from Polaris in Elongation

El Paso County, about 70 miles N. 80 E. from center of County, and known as survey No. 22 in Block No. 101

BEGINNING AT the S. W. corner of survey No. 21; thence E. 1900 vrs. to the S. E. corner of survey no. 21; thence S. 1900 vrs. to the N. E. corner of survey No. 7, Block No. 96 from which a small stone mound bears E. 15 vrs.; thence W. 1900 vrs. to a stone mound on a hill from which another stone mound bears S. W. 206 vrs., the N. corner of the corral near Paint Horse Tank bears N. 44 W., 476 vrs.; thence N. 1900 vrs. (Good grass land)

to the place of beginning

R. J. Owen

A. D. Carbajal


Chain Carriers

I, A. H. Parker, State Surveyor for the State of Texas, do hereby certify that the foregoing survey was made by me according to law under the direction of the Commissioner of the General Land Office by establishing base lines for the block to which this survey belongs; that the limits, boundaries and corners, with the marks, natural and artificial, are truly described in the foregoing Plat and Field Notes.

Surveyed day of November 1900.

State Surveyor for the State of Texas.

84005
11/12/15
JMK



Magnetic Variation 11° 05'

Angle..... from Polaris in..... Elongation

Culberson
~~El Paso~~ County, about 7036 miles N. 38° E. from center of County, and known
 as survey No. 23 in Block No. 101

BEGINNING AT the N. E. corner of survey No. 22; thence S. 1900 vrs.
to the S. E. corner of survey No. 22 from which a stone mound bears E.
15; thence N. 1900 vrs. to the N. E. corner of survey No. 6, Block
No. 96; thence N. 1900 vrs.; thence W. 1900 vrs. (Good grass
land)

..... to the place of beginning

R. J. Owen

A. B. Garbajal

} Chain Carriers

I, A. H. Parker, State Surveyor for the State of Texas, do hereby
 certify that the foregoing survey was made by me according to law under the direction of the Commissioner of
 the General Land Office by establishing base lines for the block to which this survey belongs; that the limits,
 boundaries and corners, with the marks, natural and artificial, are truly described in the foregoing Plat and Field
 Notes.

Surveyed..... day of November 1900.


A. H. Parker
 State Surveyor for the State of Texas.

The State of Texas,

El Paso County, } Survey
 or..... District, } No. 23
 Blk. 101

FIELD NOTES of a survey of 640

acres of land made for the Public Free School Fund
 by virtue of an Act of the First Called Session of
 the Twenty-Sixth Legislature, approved February 23,
 1900, providing for the survey and sale of the
 unsurveyed school land. Said land is situated in



Magnetic Variation 11° 05'

Angle..... from Polaris in..... Elongation

Calberson
El Paso County, about 70.38 miles N. 40° E. from Van Horn center of County, and known as survey No. 24 in Block No. 101

BEGINNING AT the N. E. corner of survey No. 23; thence S. 1900 vrs. to the S. E. corner of survey No. 23; thence E. 1900 vrs. to the N. E. corner of survey No. 5, Block No. 96; thence N. 1900 vrs.; thence W. 1900 vrs. (Good grass land)

.....to the place of beginning

R. J. Owen

A. B. Carbajal

} Chain Carriers

I, A. H. Parker, State Surveyor for the State of Texas, do hereby certify that the foregoing survey was made by me according to law under the direction of the Commissioner of the General Land Office by establishing base lines for the block to which this survey belongs; that the limits, boundaries and corners, with the marks, natural and artificial, are truly described in the foregoing Plat and Field Notes.

Surveyed..... day of November 1900.


A. H. Parker
State Surveyor for the State of Texas.

The State of Texas,

El Paso County, } Survey
or..... District, } No. 24
Blk. 101

FIELD NOTES of a survey of 640

acres of land made for the Public Free School Fund by virtue of an Act of the First Called Session of the Twenty-Sixth Legislature, approved February 23, 1900, providing for the survey and sale of the unsurveyed school land. Said land is situated in



The State of Texas,

Survey

El Paso

County,

No. 25

or

District,

Blk. 101FIELD NOTES of a survey of 640

acres of land made for the Public Free School Fund
by virtue of an Act of the First Called Session of
the Twenty-Sixth Legislature, approved February 23,
1900, providing for the survey and sale of the
unsurveyed school land. Said land is situated in

Magnetic Variation 11° 05'

Angle from Polaris in Elongation

CalbersonEl Paso

County, about

70.35miles N. 43° E.Van Horn

from center of County, and known

as survey No. 25 in Block No. 101

BEGINNING AT the N. E. corner of survey no. 24; thence S. 1900 vrs. to
the S. E. corner of survey no. 24; thence E. 1900 vrs. to the N. E.
corner of survey no. 4, Block no. 96; thence N. 1900 vrs.; thence
W. 1900 vrs. (Good grass land)

to the place of beginning


R. J. OwenA. B. Garbajal

Chain Carriers

I, A. H. Parker, State Surveyor for the State of Texas, do hereby
certify that the foregoing survey was made by me according to law under the direction of the Commissioner of
the General Land Office by establishing base lines for the block to which this survey belongs; that the limits,
boundaries and corners, with the marks, natural and artificial, are truly described in the foregoing Plat and Field
Notes.

Surveyed November day of 1900.

A. H. Parker
State Surveyor for the State of Texas.



The State of Texas,

Survey

El Paso County,No. 26

or _____ District,

Blk. 101FIELD NOTES of a survey of 640

acres of land made for the Public Free School Fund
by virtue of an Act of the First Called Session of
the Twenty-Sixth Legislature, approved February 23,
1900, providing for the survey and sale of the
unsurveyed school land. Said land is situated in

Magnetic Variation 11° 05'

Angle _____ from Polaris in _____ Elongation

CulbersonEl Paso

County, about

70 38

miles

N. 43E.

from

Van Horn

center of County, and known

as survey No. 26 in Block No. 101BEGINNING AT the N. E. corner of survey No. 25; thence-S 1900 vrs. tothe S. E. corner of survey No. 25; thence E. 1900 vrs. to the N. E.corner of survey No. 3, Block No. 96; thence N. 1900 vrs.; thenceW. 1900 vrs. (Good grass land-

to the place of beginning

R. J. OwenA. B. Garbajal

Chain Carriers

I, A. H. Parker, State Surveyor for the State of Texas, do hereby
certify that the foregoing survey was made by me according to law under the direction of the Commissioner of
the General Land Office by establishing base lines for the block to which this survey belongs; that the limits,
boundaries and corners, with the marks, natural and artificial, are truly described in the foregoing Plat and Field
Notes.

Surveyed _____ day of November 1900.

A. H. Parker
State Surveyor for the State of Texas.



Magnetic Variation $11^{\circ} 05'$

The State of Texas,

Survey

El Paso County,

No. 27

or District,

Blk. 101

FIELD NOTES of a survey of 640

acres of land made for the Public Free School Fund by virtue of an Act of the First Called Session of the Twenty-Sixth Legislature, approved February 23, 1900, providing for the survey and sale of the unsurveyed school land. Said land is situated in

Angle..... from Polaris in..... Elongation

Culberson

El Paso

County, about

70 39 miles

S. 45

E. 60 from center of County, and known

Van Horn


as survey No. 27 in Block No. 101

BEGINNING AT the N. E. corner of survey No. 26; thence S. 1900 vrs. to

the S. E. corner of survey No. 26; thence E. 1900 vrs. to the N. E.

corner of survey No. 2; Block No. 96; thence N. 1900 vrs.; thence W.

1900 vrs. (Good grass land)



to the place of beginning

R. J. Owen


A. B. Carbajal

Chain Carriers

I, A. H. Parker, State Surveyor for the State of Texas, do hereby certify that the foregoing survey was made by me according to law under the direction of the Commissioner of the General Land Office by establishing base lines for the block to which this survey belongs; that the limits, boundaries and corners, with the marks, natural and artificial, are truly described in the foregoing Plat and Field Notes.

Surveyed..... day of November 1900.

A. H. Parker
State Surveyor for the State of Texas.



Magnetic Variation..... 11° 05'

Angle..... from Polaris in..... Elongation

El Paso County, about 70 miles N. 80 E. from center of County, and known as survey No. 28 in Block No. 101

BEGINNING AT the N. E. corner of survey No. 27; thence S. 1900 vrs. to the S. E. corner of survey No. 27; thence E. 1271 vrs. to a cedar stake in the W. line of Tsp. No. 5, Block No. 60, T. & P. Ry. Co., from which a cedar 15 in. in dia. bears N. 57½ W., 68 vrs., another cedar 16 in. in dia. bears S. 16 W. 87 vrs.; thence N. at 1223 vrs. pass the S. W. corner of survey No. 7 said Tsp. No. 5, 1900 vrs. the S. E. corner of survey No. 15; thence W. 1271 vrs. (Good grass Land)

..... to the place of beginning

R. J. Owen

A. B. Garbajal

} Chain Carriers

I, A. H. Parker, State Surveyor for the State of Texas, do hereby certify that the foregoing survey was made by me according to law under the direction of the Commissioner of the General Land Office by establishing base lines for the block to which this survey belongs; that the limits, boundaries and corners, with the marks, natural and artificial, are truly described in the foregoing Plat and Field Notes.

Surveyed..... day of November 1900.


A. H. Parker
State Surveyor for the State of Texas.

The State of Texas,

El Paso County, } Survey
or..... District, } No. 28
Blk. 101

FIELD NOTES of a survey of 428

acres of land made for the Public Free School Fund by virtue of an Act of the First Called Session of the Twenty-Sixth Legislature, approved February 23, 1900, providing for the survey and sale of the unsurveyed school land. Said land is situated in



The State of Texas,

Survey

~~El Paso~~ County,No. 1

or District,

Blk. 103FIELD NOTES of a survey of 673

acres of land made for the Public Free School Fund
by virtue of an Act of the First Called Session of
the Twenty-Sixth Legislature, approved February 23,
1900, providing for the survey and sale of the
unsurveyed school land. Said land is situated in

Magnetic Variation 11° 05'

Angle from Polaris in Elongation

Calberson~~El Paso~~

County, about

7045

miles

N. 40°E.Van Horn

from center of County, and known

as survey No. 1 in Block No. 103BEGINNING AT a mound in the W. line of Public School land Block No. 42,from which a cedar 10 in. in dia. marked "X", bears N. 60 E., 84vrs.; thence S. 1900 vrs. to a stone mound in said line; thence W.2000 vrs.; thence N. 1900 vrs. to the S. W. corner of survey No. 28,Block No. 108; thence E. 2000 vrs. (Good grass land)

to the place of beginning

Marsilina AbeitaPablo Berola

Chain Carriers

I, A. H. Parker, State Surveyor for the State of Texas, do hereby
certify that the foregoing survey was made by me according to law under the direction of the Commissioner of
the General Land Office by establishing base lines for the block to which this survey belongs; that the limits,
boundaries and corners, with the marks, natural and artificial, are truly described in the foregoing Plat and Field
Notes.

Surveyed October day of October 1900.

State Surveyor for the State of Texas.

The State of Texas,

Survey

El Paso

County,

No. 2

or

District,

Blk. 103FIELD NOTES of a survey of 640

acres of land made for the Public Free School Fund
by virtue of an Act of the First Called Session of
the Twenty-Sixth Legislature, approved February 23,
1900, providing for the survey and sale of the
unsurveyed school land. Said land is situated in

Magnetic Variation 11° 05'
Angle from Polaris in Colberson Elongation
El Paso County, about 79.45 miles 38° Van Horn

as survey No. 2 in Block No. 103

BEGINNING AT the N. W. corner of survey No. 1; thence S. 1900 vrs. to the
S. W. corner of survey No. 1; thence W. 1900 vrs.; thence N. 1900
vrs. to the S. W. corner of survey No. 27, Block No. 103; thence E.
1900 vrs. (good grass land)

to the place of beginning

Marsilina AbeitaPablo Berela

Chain Carriers

I, A. H. Parker, State Surveyor for the State of Texas, do hereby
certify that the foregoing survey was made by me according to law under the direction of the Commissioner of
the General Land Office by establishing base lines for the block to which this survey belongs; that the limits,
boundaries and corners, with the marks, natural and artificial, are truly described in the foregoing Plat and Field
Notes.

Surveyed day of October 1900.

A. H. Parker
State Surveyor for the State of Texas.



Magnetic Variation $11^{\circ} 05'$

Angle from Polaris in Elongation

~~El Paso~~ *Culberson* County, about ~~4470~~ *37* miles *N. 75 E. Van Horn* from center of County, and known as survey No. *3* in Block No. *103*

BEGINNING AT the N. W. corner of survey No. 2; thence S. 1900 vrs. to the S. W. corner of survey No. 2; thence W. 1900 vrs.; thence N. 1900 vrs. to the S. W. corner of survey No. 26, Block No. 103; thence E. 1900 vrs. (Good grass land)

to the place of beginning

Marsilina Abeita

Pablo Berela

Chain Carriers

I, *A. H. Parker*, State Surveyor for the State of Texas, do hereby certify that the foregoing survey was made by me according to law under the direction of the Commissioner of the General Land Office by establishing base lines for the block to which this survey belongs; that the limits, boundaries and corners, with the marks, natural and artificial, are truly described in the foregoing Plat and Field Notes.

Surveyed day of *October* 1900.

A. H. Parker
State Surveyor for the State of Texas.

The State of Texas,

Survey

El Paso

County,

No. 4

or

District,

Blk. 103FIELD NOTES of a survey of 640

acres of land made for the Public Free School Fund
by virtue of an Act of the First Called Session of
the Twenty-Sixth Legislature, approved February 23,
1900, providing for the survey and sale of the
unsurveyed school land. Said land is situated in

Magnetic Variation 110 05'

Angle from Polaris in Elongation

El PasoCounty, about 70

miles

N. 75 E.

from center of County, and known

as survey No. 4 in Block No. 103

BEGINNING AT the N. W. corner of survey No. 3; thence S. 1900 vrs. to the
S. W. corner of survey No. 3; thence W. 1900 vrs.; thence N. 1900
vrs. to the S. W. corner of survey No. 25, Block No. 103; thence E.
1900 vrs. (Good grass land)

to the place of beginning


Marsilina AbeitaPablo Berela

Chain Carriers

I, A. H. Parker, State Surveyor for the State of Texas, do hereby
certify that the foregoing survey was made by me according to law under the direction of the Commissioner of
the General Land Office by establishing base lines for the block to which this survey belongs; that the limits,
boundaries and corners, with the marks, natural and artificial, are truly described in the foregoing Plat and Field
Notes.

Surveyed October day of 1900.

A. H. Parker
State Surveyor for the State of Texas.

Magnetic Variation 11° 05'

Angle..... from Polaris in..... Elongation

Culberson
El Paso County, about 70 miles N. 75 E. from center of County, and known
 as survey No. 5 in Block No. 103

BEGINNING AT the N. W. corner of survey No. 4; thence S. 1900 vrs. to
the S. W. corner of survey No. 4; thence W. 1900 vrs.; thence N.
1900 vrs. to the S. W. corner of survey No. 24, Block No. 103; thence
E. 1900 vrs. (Good grass land)

to the place of beginning

Marsilina AbeitaPablo Berela

Chain Carriers

I, A. H. Parker, State Surveyor for the State of Texas, do hereby
 certify that the foregoing survey was made by me according to law under the direction of the Commissioner of
 the General Land Office by establishing base lines for the block to which this survey belongs; that the limits,
 boundaries and corners, with the marks, natural and artificial, are truly described in the foregoing Plat and Field
 Notes.

Surveyed..... day of October..... 1900.

A. H. Parker
 State Surveyor for the State of Texas.

The State of Texas,

El Paso County,

or..... District,

Survey

No. 5Blk. 103FIELD NOTES of a survey of 640

acres of land made for the Public Free School Fund
 by virtue of an Act of the First Called Session of
 the Twenty-Sixth Legislature, approved February 23,
 1900, providing for the survey and sale of the
 unsurveyed school land. Said land is situated in

104978

FIELD NOTES.

Survey No. 5


Block No. 103

Calberson County.

Filed in Land Office this day
of 190

Bascón Gilles
Commissioner.

CORRECT ON MAP FOR 640 ACRES
2-1-1940 *Atk*



Magnetic Variation

11° 05'

Angle..... from Polaris in Elongation

Culberson El Paso County, about 70 miles N. 35 E. from center of County, and known

as survey No. 6 in Block No. 103

BEGINNING AT the N. W. corner of survey No. 5; thence S. 1900 vrs. to

the S. W. corner of survey No. 5; thence W. 1900 vrs.; thence N.

1900 vrs. to the S. W. corner of survey No. 23, Block No. 103; thence

E. 1900 vrs. (Good grass land)

..... to the place of beginning

Marsilina Abeita

Pablo Berela

} Chain Carriers

I, A. H. Parker, State Surveyor for the State of Texas, do hereby certify that the foregoing survey was made by me according to law under the direction of the Commissioner of the General Land Office by establishing base lines for the block to which this survey belongs; that the limits, boundaries and corners, with the marks, natural and artificial, are truly described in the foregoing Plat and Field Notes.

Surveyed..... day of October 1900.

A. H. Parker
State Surveyor for the State of Texas.

The State of Texas, }
Survey
El Paso County, } No. 6
or..... District, } Blk. 103

FIELD NOTES of a survey of 640

acres of land made for the Public Free School Fund by virtue of an Act of the First Called Session of the Twenty-Sixth Legislature, approved February 23, 1900, providing for the survey and sale of the unsurveyed school land. Said land is situated in

104979

FIELD NOTES.

Survey No. 6


Block No. 103

Culberson County.

Filed in Land Office this the day
of 190.....

Bascom Giles
Commissioner.

CORRECT ON MAP FOR 640. ACRES
2-1-1940 Other.



Magnetic Variation $11^{\circ} 05'$

Angle from Polaris in Elongation

~~El Paso~~ Culberson County, about 70 miles N. 75 E. from center of County, and known as survey No. 7 in Block No. 103

BEGINNING AT the N. W. corner of survey No. 6; thence S. 1900 vrs. to the S. W. corner of survey No. 6; thence W. 1900 vrs. to the S. E. corner of survey No. 1, Block No. 104; thence N. 1900 vrs. to the N. E. corner of survey No. 1; thence E. 1900 vrs. (Good grass land)

to the place of beginning

Marsilina Abeita

Pablo Berela

Chain Carriers

I, A. H. Parker, State Surveyor for the State of Texas, do hereby certify that the foregoing survey was made by me according to law under the direction of the Commissioner of the General Land Office by establishing base lines for the block to which this survey belongs; that the limits, boundaries and corners, with the marks, natural and artificial, are truly described in the foregoing Plat and Field Notes.

Surveyed day of October 1900.

State Surveyor for the State of Texas.

The State of Texas,

El Paso County,

or District,

Survey

No. 7

Blk. 103

FIELD NOTES of a survey of 640

acres of land made for the Public Free School Fund by virtue of an Act of the First Called Session of the Twenty-Sixth Legislature, approved February 23, 1900, providing for the survey and sale of the unsurveyed school land. Said land is situated in

104981

FIELD NOTES.

Survey No. 7


Block No. 103

Culberson County.

Filed in Land Office this day
of 190

Bascom Giles,
Commissioner.

CORRECT ON MAP FOR 640. ACRES
2-1-40 At the,



The State of Texas,

71

Survey
 No. 8
 Blk. 103

El Paso County,
 or District,

FIELD NOTES of a survey of 640

acres of land made for the Public Free School Fund
 by virtue of an Act of the First Called Session of
 the Twenty-Sixth Legislature, approved February 23,
 1900, providing for the survey and sale of the
 unsurveyed school land. Said land is situated in

Magnetic Variation 11° 05'

Angle from Polaris in Elongation

El Paso County, about 70 miles N. 75 E. from center of County, and known
 as survey No. 8 in Block No. 103

BEGINNING AT the S. W. corner of survey No. 7; thence E. 1900 vrs. to
 the S. E. corner of survey No. 7; thence S. 1900 vrs.; thence W.
 1900 vrs. to the S. E. corner of survey No. 12, Block No. 104; thence
 N. 1900 vrs. (Good grass land)

to the place of beginning

Marsilina Abeita


Pablo Berela

Chain Carriers

I, A. H. Parker, State Surveyor for the State of Texas, do hereby
 certify that the foregoing survey was made by me according to law under the direction of the Commissioner of
 the General Land Office by establishing base lines for the block to which this survey belongs; that the limits,
 boundaries and corners, with the marks, natural and artificial, are truly described in the foregoing Plat and Field
 Notes.

Surveyed day of October 1900.

State Surveyor for the State of Texas.



The State of Texas,

El Paso County,
or _____ District,

Survey

No. 9Blk. 103FIELD NOTES of a survey of 640

acres of land made for the Public Free School Fund
by virtue of an Act of the First Called Session of
the Twenty-Sixth Legislature, approved February 23,
1900, providing for the survey and sale of the
unsurveyed school land. Said land is situated in

Magnetic Variation 11° 05'

Angle _____ from Polaris in _____ Elongation

El Paso County, about 70 miles N. 75 E. from center of County, and known
as survey No. 9 in Block No. 103

BEGINNING AT the N. E. corner of survey No. 8; thence S. 1900 vrs. to
the S. E. corner of survey No. 8; thence E. 1900 vrs.; thence N.
1900 vrs.; thence W. 1900 vrs. (Good grass land)

to the place of beginning


Marsilina AbeitaPablo Berela

Chain Carriers

I, A. H. Parker, State Surveyor for the State of Texas, do hereby
certify that the foregoing survey was made by me according to law under the direction of the Commissioner of
the General Land Office by establishing base lines for the block to which this survey belongs; that the limits,
boundaries and corners, with the marks, natural and artificial, are truly described in the foregoing Plat and Field
Notes.

Surveyed _____ day of October 1900.

A. H. Parker
State Surveyor for the State of Texas.



The State of Texas,

71

El Paso County, Survey
or District, No. 10
Blk. 103

FIELD NOTES of a survey of 640
acres of land made for the Public Free School Fund
by virtue of an Act of the First Called Session of
the Twenty-Sixth Legislature, approved February 23,
1900, providing for the survey and sale of the
unsurveyed school land. Said land is situated in

Magnetic Variation 11° 05'

Angle from Polaris in Elongation

El Paso County, about 70 miles N. 75 E. from center of County, and known
as survey No. 10 in Block No. 103

BEGINNING AT the N. E. corner of survey No. 9; thence S. 1900 vrs. to
the S. E. corner of survey No. 9; thence E. 1900 vrs.; thence N.
1900 vrs.; thence W. 1900 vrs. (Good grass land)

to the place of beginning

Marsilina Abeita

Rabio Berela

Chain Carriers

I, A. H. Parker, State Surveyor for the State of Texas, do hereby
certify that the foregoing survey was made by me according to law under the direction of the Commissioner of
the General Land Office by establishing base lines for the block to which this survey belongs; that the limits,
boundaries and corners, with the marks, natural and artificial, are truly described in the foregoing Plat and Field
Notes.

Surveyed day of October 1900.

State Surveyor for the State of Texas.

The State of Texas,

Survey

El Paso

County,

No. 11

or _____ District,

Blk. 103FIELD NOTES of a survey of 640

acres of land made for the Public Free School Fund
by virtue of an Act of the First Called Session of
the Twenty-Sixth Legislature, approved February 23,
1900, providing for the survey and sale of the
unsurveyed school land. Said land is situated in

Magnetic Variation 11° 05'
Angle _____ from Polaris in _____ Elongation

Culberson
El Paso County, about 70 1/3 miles 37° N. 75 E. from center of County, and known
as survey No. 11 in Block No. 103

BEGINNING AT the N. E. corner of survey No. 10; thence S. 1900 vrs. to
the S. E. corner of survey No. 10; thence E. 1900 vrs.; thence N.
1900 vrs.; thence W. 1900 vrs. (Good grass land)

to the place of beginning

Marsilina AbeitaPablo Berela

Chain Carriers

I, A. H. Parker, State Surveyor for the State of Texas, do hereby
certify that the foregoing survey was made by me according to law under the direction of the Commissioner of
the General Land Office by establishing base lines for the block to which this survey belongs; that the limits,
boundaries and corners, with the marks, natural and artificial, are truly described in the foregoing Plat and Field
Notes.

Surveyed _____ day of October 1900.

A. H. Parker
State Surveyor for the State of Texas.

The State of Texas,

Survey

El Paso County, No. 12

or District, Blk. 103

FIELD NOTES of a survey of 640

acres of land made for the Public Free School Fund by virtue of an Act of the First Called Session of the Twenty-Sixth Legislature, approved February 23, 1900, providing for the survey and sale of the unsurveyed school land. Said land is situated in

Magnetic Variation 11° 05'

Angle..... from Polaris in..... Elongation

El Paso County, about 70 miles N. 75 E. from center of County, and known

as survey No. 12 in Block No. 103

BEGINNING AT the N. E. corner of survey No. 11; thence S. 1900 vrs. to

the S. E. corner of survey No. 11; thence E. 1900 vrs.; thence N.

1900 vrs.; thence W. 1900 vrs. 2 (Good grass land)

.....to the place of beginning

Marsilina Abeita


Pablo Berela

} Chain Carriers

I, A. H. Parker, State Surveyor for the State of Texas, do hereby certify that the foregoing survey was made by me according to law under the direction of the Commissioner of the General Land Office by establishing base lines for the block to which this survey belongs; that the limits, boundaries and corners, with the marks, natural and artificial, are truly described in the foregoing Plat and Field Notes.

Surveyed..... day of October 1900.

A. H. Parker
State Surveyor for the State of Texas.



Magnetic Variation $11^{\circ} 05'$

Angle from Polaris in Elongation

Culberson

El Paso County, about *44.70* miles *N. 38° E.* from center of County, and known as survey No. *13* in Block No. *103*

BEGINNING AT the N. E. corner of survey No. 12; thence S. 1900 vrs. to the S. E. corner of survey No. 12; thence E. 1900 vrs.; thence N. 1900 vrs.; thence W. 1900 vrs. (Good grass land)

to the place of beginning

Marsilina ABeita

Pablo Berela

Chain Carriers

I, *A. H. Parker*, State Surveyor for the State of Texas, do hereby certify that the foregoing survey was made by me according to law under the direction of the Commissioner of the General Land Office by establishing base lines for the block to which this survey belongs; that the limits, boundaries and corners, with the marks, natural and artificial, are truly described in the foregoing Plat and Field Notes.

Surveyed day of *October* 1900.

A. H. Parker
State Surveyor for the State of Texas.

The State of Texas,

Survey

El Paso

County,

No. *13*

or District,

Blk. *103*

FIELD NOTES of a survey of *640*

acres of land made for the Public Free School Fund by virtue of an Act of the First Called Session of the Twenty-Sixth Legislature, approved February 23, 1900, providing for the survey and sale of the unsurveyed school land. Said land is situated in

The State of Texas,

Survey

El Paso County,

No. 14

or District,

Blk. 103

FIELD NOTES of a survey of 673

acres of land made for the Public Free School Fund
by virtue of an Act of the First Called Session of
the Twenty-Sixth Legislature, approved February 23,
1900, providing for the survey and sale of the
unsurveyed school land. Said land is situated in

Magnetic Variation 11 05'
Angle from Polaris in Elongation

Cuberson
El Paso County, about 70.45 miles N. 49° E. from center of County, and known
as survey No. 14 in Block No. 103

BEGINNING AT the N. E. corner of survey No. 13; thence S. 1900 vrs. to the
S. E. corner of survey No. 13; thence E. 2000 vrs. to a mound in the W
line of Public School Land Block No. 42 from which a cedar 10 in. in
dia. marked "X", bears E. 137 vrs.; thence N. 1900 vrs. to a mound
for the S. E. corner of survey No. 1, from which a large rock standing
3 feet high marked "O C T 14 - 1900", bears S. 76½ W., 27 vrs., a cedar
12 in. in dia. marked "X", bears S. 48 W., 90 vrs., Guadalupe Peak
bears N. 56 W.; thence W. 2000 vrs. (Good grass land)

to the place of beginning

Marsilina Abeita


Eablio Berela

Chain Carriers

I, A. H. Parker, State Surveyor for the State of Texas, do hereby
certify that the foregoing survey was made by me according to law under the direction of the Commissioner of
the General Land Office by establishing base lines for the block to which this survey belongs; that the limits,
boundaries and corners, with the marks, natural and artificial, are truly described in the foregoing Plat and Field
Notes.

Surveyed day of October 1900.

State Surveyor for the State of Texas.



The State of Texas,

Survey

El Paso

County,

No. 15

or

District,

Blk. 103

FIELD NOTES of a survey of 673

acres of land made for the Public Free School Fund by virtue of an Act of the First Called Session of the Twenty-Sixth Legislature, approved February 23, 1900, providing for the survey and sale of the unsurveyed school land. Said land is situated in

Magnetic Variation 11° 05'

Angle from Polaris in Elongation

El Paso County, about 70 miles N. 75 E. from center of County, and known as survey No. 15 in Block No. 103

BEGINNING AT the S. E. corner of survey No. 14; thence W. 2000 vrs. to the S. W. corner of survey No. 14; thence S. 1900 vrs.; thence E. 2000 vrs. to a mound in the W. line of Public School land Block No. 42; from which a cedar 10 in. in dia. marked "X", bears S. 43½ W., 140 vrs., a small round hill bears S. 12 E., 200 vrs.; thence N. at 700 vrs. a branch of Cottonwood Creek, at 1900 vrs. (Good grass land)

to the place of beginning

Marsilina Abeita

Pablo Berela


Chain Carriers

I, A. H. Parker, State Surveyor for the State of Texas, do hereby

certify that the foregoing survey was made by me according to law under the direction of the Commissioner of the General Land Office by establishing base lines for the block to which this survey belongs; that the limits, boundaries and corners, with the marks, natural and artificial, are truly described in the foregoing Plat and Field Notes.

Surveyed day of October 1900.

State Surveyor for the State of Texas.



The State of Texas,

Survey
 No. 16
 Blk. 103
 3

FIELD NOTES of a survey of 640
 acres of land made for the Public Free School Fund
 by virtue of an Act of the First Called Session of
 the Twenty-Sixth Legislature, approved February 23,
 1900, providing for the survey and sale of the
 unsurveyed school land. Said land is situated in

Magnetic Variation 11° 05'

Angle from Polaris in Elongation

El Paso County, about 70 miles N. 75 E. from center of County, and known
 as survey No. 16 in Block No. 103

BEGINNING AT the N. W. corner of survey No. 15; thence S. 1900 vrs. to
 the S. W. corner of survey No. 15; thence W. 1900 vrs.; thence N.
 1900 vrs.; thence E. 1900 vrs. (Good grass land)

to the place of beginning

Marsilina Abeita


Pablo Berela

Chain Carriers

I, A. H. Parker, State Surveyor for the State of Texas, do hereby
 certify that the foregoing survey was made by me according to law under the direction of the Commissioner of
 the General Land Office by establishing base lines for the block to which this survey belongs; that the limits,
 boundaries and corners, with the marks, natural and artificial, are truly described in the foregoing Plat and Field
 Notes.

Surveyed day of October 1900.

State Surveyor for the State of Texas.



The State of Texas,

Survey

El Paso County,

No. 17

or _____ District,

Blk. 103

FIELD NOTES of a survey of 640

acres of land made for the Public Free School Fund
by virtue of an Act of the First Called Session of
the Twenty-Sixth Legislature, approved February 23,
1900, providing for the survey and sale of the
unsurveyed school land. Said land is situated in

Magnetic Variation 11° 05'

Angle _____ from Polaris in _____ Elongation _____

El Paso County, about 70 miles N. 75 E. from center of County, and known
as survey No. 17 in Block No. 103

BEGINNING AT the N. W. corner of survey No. 16; thence S. 1900 vrs. to
the S. W. corner of survey No. 16; thence W. 1900 vrs.; thence N.
1900 vrs.; thence E. 1900 vrs. (Good grass land)

_____ to the place of beginning

Marsilina Abeita

Pablo Berela

} Chain Carriers

I, A. H. Parker, State Surveyor for the State of Texas, do hereby
certify that the foregoing survey was made by me according to law under the direction of the Commissioner of
the General Land Office by establishing base lines for the block to which this survey belongs; that the limits,
boundaries and corners, with the marks, natural and artificial, are truly described in the foregoing Plat and Field
Notes.

Surveyed _____ day of October 1900.

A. H. Parker
State Surveyor for the State of Texas.

The State of Texas,

Survey

El Paso

County,

No. 18

or

District,

Blk. 103

FIELD NOTES of a survey of 640

acres of land made for the Public Free School Fund
by virtue of an Act of the First Called Session of
the Twenty-Sixth Legislature, approved February 23,
1900, providing for the survey and sale of the
unsurveyed school land. Said land is situated in

Magnetic Variation 11° 05'

Angle from Polaris in Elongation

El Paso County, about 70 miles N. 75 E. from center of County, and known
as survey No. 18 in Block No. 103

BEGINNING AT the N. W. corner of survey No. 17; thence S. 1900 vrs. to
the S. W. corner of survey No. 17; thence W. 1900 vrs.; thence N.
1900 vrs.; thence E. 1900 vrs. (Good grass land)

to the place of beginning

Marsilina Abeita

Pablo Berela

Chain Carriers

I, A. H. Parker, State Surveyor for the State of Texas, do hereby
certify that the foregoing survey was made by me according to law under the direction of the Commissioner of
the General Land Office by establishing base lines for the block to which this survey belongs; that the limits,
boundaries and corners, with the marks, natural and artificial, are truly described in the foregoing Plat and Field
Notes.

Surveyed day of October 1900.

A. H. Parker
State Surveyor for the State of Texas.

The State of Texas,

El Paso

County,

or

District,

Survey

No. 19

Blk. 103

FIELD NOTES of a survey of 640

acres of land made for the Public Free School Fund by virtue of an Act of the First Called Session of the Twenty-Sixth Legislature, approved February 23, 1900, providing for the survey and sale of the unsurveyed school land. Said land is situated in

Magnetic Variation 11° 05'

Angle from Polaris in Elongation

El Paso County, about 70 miles N. 75 E. from center of County, and known as survey No. 19 in Block No. 103

BEGINNING AT the N. W. corner of survey No. 18; thence S. 1900 vrs. to the S. W. corner of survey No. 18; thence W. 1900 vrs.; thence N. 1900 vrs.; thence E. 1900 vrs. (Good grass land)

to the place of beginning

Marsilina Abeita


Pablo Berela

Chain Carriers

I, A. H. Parker, State Surveyor for the State of Texas, do hereby certify that the foregoing survey was made by me according to law under the direction of the Commissioner of the General Land Office by establishing base lines for the block to which this survey belongs; that the limits, boundaries and corners, with the marks, natural and artificial, are truly described in the foregoing Plat and Field Notes.

Surveyed day of October 1900.

A. H. Parker
State Surveyor for the State of Texas.



The State of Texas,

71

Survey
 El Paso County, No. 20
 or District, Blk. 103

FIELD NOTES of a survey of 640

acres of land made for the Public Free School Fund
 by virtue of an Act of the First Called Session of
 the Twenty-Sixth Legislature, approved February 23,
 1900, providing for the survey and sale of the
 unsurveyed school land. Said land is situated in

Magnetic Variation 11°05'

Angle from Polaris in Elongation

El Paso County, about 70 miles N. 75 E. from center of County, and known
 as survey No. 20 in Block No. 103

BEGINNING AT the N. W. corner of survey No. 19; thence S. 1900 vrs. to
the S W. corner of survey No. 19; thence W. 1900 vrs.; thence N.
1900 vrs.; thence E. 1900 vrs. (Good grass land)

..... to the place of beginning

Marsilina Abeita

Pablo Berela

} Chain Carriers

I, A. H. Parker, State Surveyor for the State of Texas, do hereby
 certify that the foregoing survey was made by me according to law under the direction of the Commissioner of
 the General Land Office by establishing base lines for the block to which this survey belongs; that the limits,
 boundaries and corners, with the marks, natural and artificial, are truly described in the foregoing Plat and Field
 Notes.

Surveyed day of October 1900.

A. H. Parker
 State Surveyor for the State of Texas.

The State of Texas,

Survey

El Paso County,

No. 21

or District,

Blk. 103

FIELD NOTES of a survey of 640

acres of land made for the Public Free School Fund by virtue of an Act of the First Called Session of the Twenty-Sixth Legislature, approved February 23, 1900, providing for the survey and sale of the unsurveyed school land. Said land is situated in

Magnetic Variation 11° 05'

Angle from Polaris in Elongation

El Paso County, about 70 miles N. 75 E. from center of County, and known

as survey No. 21 in Block No. 103

BEGINNING AT the N. W. corner of survey No. 20; thence S 1900 vrs. to the S. W. corner of survey No. 20; thence W. 1900 vrs. to the S. E. of corner of survey No. 13, Block No. 104; thence N. 1900 vrs. to the S. W. cor. of survey No. 8; thence E. 1900 vrs. (Good grass land)

to the place of beginning

Marsilina Abeita

Pablo Berela

Chain Carriers

I, A. H. Parker, State Surveyor for the State of Texas, do hereby certify that the foregoing survey was made by me according to law under the direction of the Commissioner of the General Land Office by establishing base lines for the block to which this survey belongs; that the limits, boundaries and corners, with the marks, natural and artificial, are truly described in the foregoing Plat and Field Notes.

Surveyed day of October 1900.

State Surveyor for the State of Texas.

The State of Texas,

Survey

El Paso

County,

No. 22

or

District,

Blk. 103

FIELD NOTES of a survey of 640

acres of land made for the Public Free School Fund
by virtue of an Act of the First Called Session of
the Twenty-Sixth Legislature, approved February 23,
1900, providing for the survey and sale of the
unsurveyed school land. Said land is situated in

Magnetic Variation 11° 05'

Angle from Polaris in Elongation

El Paso

County, about

70

miles

N. 75 E.

from center of County, and known

as survey No.

22

in Block No.

103

BEGINNING AT

the S. W. corner of survey No. 21; thence E. 1900 vrs. to

the S. E. corner of survey No. 21; thence S. 1900 vrs. to the N. E.

corner of survey No. 7, Block No. 101; thence W. 1900 vrs. to the N. E.

corner of survey No. 1, Block No. 100; thence N. 1900 vrs.

(Good grass land)

to the place of beginning

Marsilina Abeita


Eablo Berela

Chain Carriers

I, A. H. Parker, State Surveyor for the State of Texas, do hereby
certify that the foregoing survey was made by me according to law under the direction of the Commissioner of
the General Land Office by establishing base lines for the block to which this survey belongs; that the limits,
boundaries and corners, with the marks, natural and artificial, are truly described in the foregoing Plat and Field
Notes.

Surveyed day of October 1900.

State Surveyor for the State of Texas.



The State of Texas,

71

Survey
 No. 23
 Blk. 103
 or District,

FIELD NOTES of a survey of 640
 acres of land made for the Public Free School Fund
 by virtue of an Act of the First Called Session of
 the Twenty-Sixth Legislature, approved February 23,
 1900, providing for the survey and sale of the
 unsurveyed school land. Said land is situated in

Magnetic Variation 11° 05'

Angle from Polaris in Elongation

El Paso County, about 70 miles N. 75 E. from center of County, and known
 as survey No. 23 in Block No. 103

BEGINNING AT the N. E. corner of survey No. 22; thence S. 1900 vrs. to
 the S. E. corner of survey No. 22; thence E. 1900 vrs. to the N. E.
 corner of survey No. 6, Block No. 101; thence N. 1900 vrs.; thence W.
 1900 vrs. (Good grass land)

to the place of beginning

Marsilina Abeita

Pablo Berela

Chain Carriers

I, A. H. Parker, State Surveyor for the State of Texas, do hereby
 certify that the foregoing survey was made by me according to law under the direction of the Commissioner of
 the General Land Office by establishing base lines for the block to which this survey belongs; that the limits,
 boundaries and corners, with the marks, natural and artificial, are truly described in the foregoing Plat and Field
 Notes.

Surveyed day of October 1900.

State Surveyor for the State of Texas.

The State of Texas,

Survey

El Paso

County,

No. 24

or

District,

Blk. 103FIELD NOTES of a survey of 640

acres of land made for the Public Free School Fund
by virtue of an Act of the First Called Session of
the Twenty-Sixth Legislature, approved February 23,
1900, providing for the survey and sale of the
unsurveyed school land. Said land is situated in

Angle from Polaris in Elongation

CulbersonEl Paso

County, about

70.40

miles

N. 38E. 75Van Horn

from center of County, and known

as survey No. 24 in Block No. 103BEGINNING AT the N. E. corner of survey No. 23; thence S. 1900 vrs. tothe S. E. corner of survey No. 23; thence E. 1900 vrs. to the N. E.corner of survey No. 5, Block No. 101; thence N. 1900 vrs.; thence W.1900 vrs. (Good grass land)

to the place of beginning

Marsilina AbeitaPablo berela

Chain Carriers

I, A. H. Parker, State Surveyor for the State of Texas, do hereby

certify that the foregoing survey was made by me according to law under the direction of the Commissioner of
the General Land Office by establishing base lines for the block to which this survey belongs; that the limits,
boundaries and corners, with the marks, natural and artificial, are truly described in the foregoing Plat and Field
Notes.

Surveyed day of October 1900.

State Surveyor for the State of Texas.

The State of Texas,

Survey

El Paso County,

No. 25

or District,

Blk. 103

FIELD NOTES of a survey of 640

acres of land made for the Public Free School Fund
by virtue of an Act of the First Called Session of
the Twenty-Sixth Legislature, approved February 23,
1900, providing for the survey and sale of the
unsurveyed school land. Said land is situated in

Magnetic Variation 11° 05'

Angle from Polaris in Elongation

El Paso County, about 70 miles N. 75 E. from center of County, and known
as survey No. 25 in Block No. 103

BEGINNING AT the N. E. corner of survey No. 24; thence S. 1900 vrs. to
the S. E. corner of survey No. 24; thence E. 1900 vrs. to the N. E.
corner of survey No. 4, Block No. 101; thence N. 1900 vrs.; thence W.
1900 vrs. (Good grass land)

to the place of beginning

Marsilina Abeita


Pablo Berela

Chain Carriers

I, A. H. Parker, State Surveyor for the State of Texas, do hereby
certify that the foregoing survey was made by me according to law under the direction of the Commissioner of
the General Land Office by establishing base lines for the block to which this survey belongs; that the limits,
boundaries and corners, with the marks, natural and artificial, are truly described in the foregoing Plat and Field
Notes.

Surveyed day of October 1900.

State Surveyor for the State of Texas.



The State of Texas,

71

Survey
 No. 26
 Blk. 103

County, El Paso
 or District,

FIELD NOTES of a survey of 640

acres of land made for the Public Free School Fund
 by virtue of an Act of the First Called Session of
 the Twenty-Sixth Legislature, approved February 23,
 1900, providing for the survey and sale of the
 unsurveyed school land. Said land is situated in

Magnetic Variation 11° 05'

Angle from Polaris in Elongation

Angle from Polaris in Elongation
 Culberson County, about 42 miles N. 75 E. from center of County, and known
 as survey No. 26 in Block No. 103

BEGINNING AT the N.E. corner of survey No. 25; thence S. 1900 vrs. to
 the S. E. corner of survey No. 25; thence E. 1900 vrs. to the N. E.
 corner of survey No. 3, Block No. 101; thence N. 1900 vrs.; thence W.
 1900 vrs.; (Good grass land)

F-150445
 CORRECT ON MAP FOR 640 ACRES
 2-10-1949
 HUR

to the place of beginning

Marsilina Abeita


Pablo Berela

Chain Carriers

I, A. H. Parker, State Surveyor for the State of Texas, do hereby
 certify that the foregoing survey was made by me according to law under the direction of the Commissioner of
 the General Land Office by establishing base lines for the block to which this survey belongs; that the limits,
 boundaries and corners, with the marks, natural and artificial, are truly described in the foregoing Plat and Field
 Notes.

Surveyed day of October 1900.

A. H. Parker
 State Surveyor for the State of Texas.



The State of Texas,

Survey

El Paso County,No. 27

or _____ District,

Blk. 103FIELD NOTES of a survey of 640

acres of land made for the Public Free School Fund
by virtue of an Act of the First Called Session of
the Twenty-Sixth Legislature, approved February 23,
1900, providing for the survey and sale of the
unsurveyed school land. Said land is situated in

Magnetic Variation 11° 05'

Angle _____ from Polaris in _____ Elongation

Culberson
El PasoCounty, about 42.70 miles N. 37° E. from Van Hornas survey No. 27 in Block No. 103

BEGINNING AT the N. E. corner of survey No. 26; thence S. 1900 vrs. to
the S. E. corner of survey No. 26; thence E. 1900 vrs. to the N. E.
corner of survey No. 2, Block No. 101; thence N. 1900 vrs.; thence W.
1900 vrs. (Good grass land)

F-150446
CORRECT ON MAP FOR 640 ACRES
2-10-1949
MUR

to the place of beginning


Marsilina AbeitaPablo Berela

Chain Carriers

I, AN H. Parker, State Surveyor for the State of Texas, do hereby
certify that the foregoing survey was made by me according to law under the direction of the Commissioner of
the General Land Office by establishing base lines for the block to which this survey belongs; that the limits,
boundaries and corners, with the marks, natural and artificial, are truly described in the foregoing Plat and Field
Notes.

Surveyed _____ day of October 1900.

AN H. Parker
State Surveyor for the State of Texas.



The State of Texas,

El Paso County, Survey No. 28
or District, Blk. 103

FIELD NOTES of a survey of 673

acres of land made for the Public Free School Fund
by virtue of an Act of the First Called Session of
the Twenty-Sixth Legislature, approved February 23,
1900, providing for the survey and sale of the
unsurveyed school land. Said land is situated in

Magnetic Variation 11° 05'
Angle from Polaris in Elongation

Culberson
El Paso County, about 70.43 miles N. 43° E. Van Horn
as survey No. 28 in Block No. 103

BEGINNING AT the N. E. corner of survey No. 27; thence S. 1900 vrs. to
the S. E. corner of survey No. 27; thence E. 2000 vrs. to a stake and
mound for the N. E. corner of survey No. 1, Block No. 101, in the W.
line of Public School Land Block No. 42 from which a cedar 8 in. in dia.
marked "X", bears S. 70½ E., 15 vrs., another cedar 12 in. in dia.
bears S. 86½ E., 37 vrs., round hill at horse well bears S. 33½ W.
; thence N. 1900 vrs. to a mound for the S. E. corner of survey No.
15; thence W. 2000 vrs. (Medium grass land)

to the place of beginning

Marsilina Abeita

Pablo Berela

Chain Carriers

I, A. H. PARKER, State Surveyor for the State of Texas, do hereby
certify that the foregoing survey was made by me according to law under the direction of the Commissioner of
the General Land Office by establishing base lines for the block to which this survey belongs; that the limits,
boundaries and corners, with the marks, natural and artificial, are truly described in the foregoing Plat and Field
Notes.

Surveyed day of October 1900.

A. H. Parker
State Surveyor for the State of Texas.

The State of Texas,

71

Survey

El Paso County,

No. 1

or District,

Blk. 104

FIELD NOTES of a survey of 640

acres of land made for the Public Free School Fund
by virtue of an Act of the First Called Session of
the Twenty-Sixth Legislature, approved February 23,
1900, providing for the survey and sale of the
unsurveyed school land. Said land is situated in

Magnetic Variation 11° 05'

Angle from Polaris in Elongation

Culberson
El Paso County, about 60 miles N. 75E. from center of County, and known
as survey No. 1 in Block No. 104

BEGINNING AT the N. W. corner of survey No. 7, Block No. 103; thence S
1900 vrs. to the S. W. corner of said survey No. 7; thence W. 1900
vrs.; thence N. 1900 vrs. to the S. W. corner of survey No. 24, Block
107; thence E. 1900 vrs. (Good grass land)

to the place of beginning

Marsilina Abeita

Pablo Berela

Chain Carriers

I, A. H. Parker, State Surveyor for the State of Texas, do hereby
certify that the foregoing survey was made by me according to law under the direction of the Commissioner of
the General Land Office by establishing base lines for the block to which this survey belongs; that the limits,
boundaries and corners, with the marks, natural and artificial, are truly described in the foregoing Plat and Field
Notes.

Surveyed day of October 1900.

A. H. Parker
State Surveyor for the State of Texas.

104977

FIELD NOTES.

Survey No. 1

Block No. 104

Culberson County.

Filed in Land Office this the day
of 190

Bascom Giles,
Commissioner.

CORRECT ON MAP FOR 640 ACRES
2-1-1940 *Delee.*

The State of Texas,

Survey

El Paso

County,


No. 2

or

District,

Blk. 104FIELD NOTES of a survey of 640

acres of land made for the Public Free School Fund
by virtue of an Act of the First Called Session of
the Twenty-Sixth Legislature, approved February 23,
1900, providing for the survey and sale of the
unsurveyed school land. Said land is situated in

Magnetic Variation 11° 05'

Angle from Polaris in Elongation

CalderonEl Paso

County, about

60

miles

N. 75 E.

from center of County, and known

as survey No.

2

in Block No.

104BEGINNING AT the N. W. corner of survey No. 1; thence S 1900 vrs. tothe S. W. corner of survey No. 1; thence W. 1900 vrs.; thence N.1900 vrs. to the S. W. corner of survey No. 23, Block No. 107; thenceE. 1900 vrs. (Good grass land)


to the place of beginning

Marsilina AbeitaPablo Berela

Chain Carriers

I, A. H. Parker, State Surveyor for the State of Texas, do hereby

certify that the foregoing survey was made by me according to law under the direction of the Commissioner of
the General Land Office by establishing base lines for the block to which this survey belongs; that the limits,
boundaries and corners, with the marks, natural and artificial, are truly described in the foregoing Plat and Field
Notes.

Surveyed day of October 1900.

State Surveyor for the State of Texas.

98318

FIELD NOTES.

Survey No. 2

Block No. 104


Culberson County.

Filed in Land Office this the day

of 190

Bascom Giles Commissioner.

CORRECT ON MAP FOR 640 ACRES
2-1-1940 Atlee.



The State of Texas,

71

Survey

El Paso County,

No. 3

or District,

Blk. 104

FIELD NOTES of a survey of 640

acres of land made for the Public Free School Fund
by virtue of an Act of the First Called Session of
the Twenty-Sixth Legislature, approved February 23,
1900, providing for the survey and sale of the
unsurveyed school land. Said land is situated in

Magnetic Variation 11° 05'

Angle from Polaris in Elongation

El Paso County, about 60 miles N. 75 E. from center of County, and known
as survey No. 3 in Block No. 104

BEGINNING AT the N. W. corner of survey No. 2; thence S. 1900 vrs. to
the S. W. corner of survey No. 2; thence W. 1900 vrs.; thence N.
1900 vrs. to the S. W. corner of survey No. 22, Block No. 107; thence
E. 1900 vrs. (Good grass land)

to the place of beginning

Marsilina Abeita


Pablo Berela

Chain Carriers

I, A. H. Parker, State Surveyor for the State of Texas, do hereby
certify that the foregoing survey was made by me according to law under the direction of the Commissioner of
the General Land Office by establishing base lines for the block to which this survey belongs; that the limits,
boundaries and corners, with the marks, natural and artificial, are truly described in the foregoing Plat and Field
Notes.

Surveyed day of October 1900.

A. H. Parker
State Surveyor for the State of Texas.



Magnetic Variation $11^{\circ} 05'$

Angle from Polaris in Elongation

El Paso County, about 60 miles N. 75 E. from center of County, and known as survey No. 4 in Block No. 104

BEGINNING AT the N. W. corner of survey No. 3; thence S. 1900 vrs. to the S. W. corner of survey No. 3; thence W. 1900 vrs.; thence N. 1900 vrs. to the S. W. corner of survey No. 21, Block No. 107; thence E. 1900 vrs. (Good grass land)

to the place of beginning

Marsilina Abeita


Pablo Berela

Chain Carriers

I, A. H. Parker, State Surveyor for the State of Texas, do hereby certify that the foregoing survey was made by me according to law under the direction of the Commissioner of the General Land Office by establishing base lines for the block to which this survey belongs; that the limits, boundaries and corners, with the marks, natural and artificial, are truly described in the foregoing Plat and Field Notes.

Surveyed October day of October 1900.

A. H. Parker
State Surveyor for the State of Texas.



Magnetic Variation $11^{\circ} 05'$

Angle..... from Polaris in..... Elongation

~~El Paso~~ Culberson County, about 60 miles N. 75 E. from center of County, and known as survey No. 5 in Block No. 107

BEGINNING AT the N. W. corner of survey No. 4; thence S. 1900 vrs. to the S. W. corner of survey No. 4; thence W. 1900 vrs.; thence N. 1900 vrs. to the S. W. corner of survey No. 20, Block No. 107; thence E. 1900 vrs. (Good grass land)

*Patented
2-14-40
Culberson*

to the place of beginning

Marsilina Abeita

Pablo Berela

} Chain Carriers

I, A. H. Parker, State Surveyor for the State of Texas, do hereby certify that the foregoing survey was made by me according to law under the direction of the Commissioner of the General Land Office by establishing base lines for the block to which this survey belongs; that the limits, boundaries and corners, with the marks, natural and artificial, are truly described in the foregoing Plat and Field Notes.

Surveyed..... day of October 1900.

A. H. Parker
State Surveyor for the State of Texas.

The State of Texas,

El Paso County,
or..... District,

Survey

No. 5

Blk. 107

FIELD NOTES of a survey of 640

acres of land made for the Public Free School Fund by virtue of an Act of the First Called Session of the Twenty-Sixth Legislature, approved February 23, 1900, providing for the survey and sale of the unsurveyed school land. Said land is situated in

133627

FIELD NOTES.

Survey No. 5


Block No. 104

Calberson County.

Filed in Land Office this the day
of 190.....

Bascom Giles
Commissioner.

CORRECT ON MAP FOR 640 ACRES
2-1-1940. Atlee



The State of Texas,

Survey
 No. 6
 Blk. 104

El Paso County,
 or District,

FIELD NOTES of a survey of 640

acres of land made for the Public Free School Fund
 by virtue of an Act of the First Called Session of
 the Twenty-Sixth Legislature, approved February 23,
 1900, providing for the survey and sale of the
 unsurveyed school land. Said land is situated in

Magnetic Variation 11° 05'

Angle from Polaris in Elongation

Culberson
 El Paso County, about 60 miles N. 75 E. from center of County, and known
 as survey No. 6 in Block No. 104

BEGINNING AT the N. W. corner of survey No. 5; thence S. 1900 vrs. to
 the S. W. corner of survey No. 5; thence W. 1900 vrs. to the S. E.
 corner of survey No. 1, Block No. 105; thence N. 1900 vrs. to the N.
 E. corner of said survey No. 1; thence E. 1900 vrs. (Good grass land)

to the place of beginning

Marsilina Abelta

Pablo Berela

Chain Carriers

I, A. H. Parker, State Surveyor for the State of Texas, do hereby
 certify that the foregoing survey was made by me according to law under the direction of the Commissioner of
 the General Land Office by establishing base lines for the block to which this survey belongs; that the limits,
 boundaries and corners, with the marks, natural and artificial, are truly described in the foregoing Plat and Field
 Notes.

Surveyed day of October 1900.

State Surveyor for the State of Texas.

133628

FIELD NOTES.

Survey No. 6

Block No. 104


Culberson County.

Filed in Land Office this the day

of 190.....

Bascom Giles,
Commissioner.

CORRECT ON MAP FOR 640 ACRES
2-1-1940 Atlee



The State of Texas,

71

El Paso County, Survey
 or District, No. 7
 Blk. 104

FIELD NOTES of a survey of 640

acres of land made for the Public Free School Fund
 by virtue of an Act of the First Called Session of
 the Twenty-Sixth Legislature, approved February 23,
 1900, providing for the survey and sale of the
 unsurveyed school land. Said land is situated in

Magnetic Variation 11° 05'

Angle from Polaris in Elongation

El Paso Culberson County, about 60 miles N. 75 E. from center of County, and known
 as survey No. 7 in Block No. 104

BEGINNING AT the S. W. corner of survey No. 6; thence E. 1900 vrs. to
 the S. N. E. corner of survey No. 6; thence S. 1900 vrs.; thence W.
 1900 vrs. to the S. E. corner of survey No. 12, Block No. 105; thence
 N. 1900 vrs. (Good grass land)

Patented
 2-14-40
 Culberson

to the place of beginning

Marsilina Abeita }
 Pablo Berela } Chain Carriers

I, A. H. Parker, State Surveyor for the State of Texas, do hereby
 certify that the foregoing survey was made by me according to law under the direction of the Commissioner of
 the General Land Office by establishing base lines for the block to which this survey belongs; that the limits,
 boundaries and corners, with the marks, natural and artificial, are truly described in the foregoing Plat and Field
 Notes.

Surveyed day of October 1900.

A. H. Parker
 State Surveyor for the State of Texas.

133629

FIELD NOTES.

Survey No. 7

Block No. 104

Culberson County.

Filed in Land Office this the day
of 190

Bascom Giles,
Commissioner.

CORRECT ON MAP FOR 640 ACRES
2-1-1940 *Atter*

The State of Texas,

71

Survey

El Paso

County,

No. 8

or

District,

Blk. 104FIELD NOTES of a survey of 640

acres of land made for the Public Free School Fund
by virtue of an Act of the First Called Session of
the Twenty-Sixth Legislature, approved February 23,
1900, providing for the survey and sale of the
unsurveyed school land. Said land is situated in

Magnetic Variation 11° 05'

Angle.....from Polaris in.....Elongation

Calhoun
El PasoCounty, about 60

miles

N. 75 E.

from center of County, and known

as survey No. 8 in Block No. 104BEGINNING AT the N. E. corner of survey No. 7; thence S. 1900 vrs. tothe S E. corner of survey No. 7; thence E. 1900 vrs.; thence N.1900 vrs.; thence W 1900 vrs. (Good grass land)

to the place of beginning

Marsilina AbeitaPablo Berela

Chain Carriers

I, A. H. Parker, State Surveyor for the State of Texas, do hereby

certify that the foregoing survey was made by me according to law under the direction of the Commissioner of
the General Land Office by establishing base lines for the block to which this survey belongs; that the limits,
boundaries and corners, with the marks, natural and artificial, are truly described in the foregoing Plat and Field
Notes.

Surveyed.....day of October.....1900.

A. H. Parker
State Surveyor for the State of Texas.

133630


FIELD NOTES.

Survey No. 8
Block No. 104
Culberson County.

Filed in Land Office this the _____ day
of _____ 190_____

Bascom Giles
Commissioner.

CORRECT ON MAP FOR 640 ACRES
2-1-1940 Atlee



The State of Texas,

El Paso County, Survey
 or District, No. 9
 Blk. 104

FIELD NOTES of a survey of 640

acres of land made for the Public Free School Fund
 by virtue of an Act of the First Called Session of
 the Twenty-Sixth Legislature, approved February 23,
 1900, providing for the survey and sale of the
 unsurveyed school land. Said land is situated in

Magnetic Variation 11° 05'

Angle from Polaris in Elongation

Calherson
 El Paso County, about 60 miles N. 75 E. from center of County, and known
 as survey No. 9 in Block No. 104

BEGINNING AT the N. E. corner of survey No. 8; thence S 1900 vrs. to
 the S. E. corner of survey No. 8; thence E. 1900 vrs.; thence N.
 1900 vrs.; thence W. 1900 vrs. (Good grass land)

Satisfied
 2-1-10
 Robert [unclear]

to the place of beginning

Marsilina Abeita

Pablo Berela

Chain Carriers

I, A. H. Parker, State Surveyor for the State of Texas, do hereby
 certify that the foregoing survey was made by me according to law under the direction of the Commissioner of
 the General Land Office by establishing base lines for the block to which this survey belongs; that the limits,
 boundaries and corners, with the marks, natural and artificial, are truly described in the foregoing Plat and Field
 Notes.

Surveyed day of October 1900.

State Surveyor for the State of Texas.

133631

FIELD NOTES.

Survey No. 9


Block No. 104

Culberson County.

Filed in Land Office this day
of 190.....

Bascom Gilles
Commissioner.

CORRECT ON MAP FOR 640 ACRES
2-1-1940 Allee

Magnetic Variation 12 05'

Angle..... from Polaris in..... Elongation

El Paso Culberson County, about 60 miles N. 75 E. from center of County, and known as survey No. 10 in Block No. 104

BEGINNING AT the N. E. corner of survey No. 9; thence S. 1900 vrs. to
the S W E. corner of survey No. 9; thence E. 1900 vrs.; thence N.
1900 vrs.; thence W. 1900 vrs. (Good grass land)

Patented
2-15-40
Robertson

.....to the place of beginning

Marsilina AbeitaPablo Berela

Chain Carriers

I, A. H. Parker, State Surveyor for the State of Texas, do hereby certify that the foregoing survey was made by me according to law under the direction of the Commissioner of the General Land Office by establishing base lines for the block to which this survey belongs; that the limits, boundaries and corners, with the marks, natural and artificial, are truly described in the foregoing Plat and Field Notes.

Surveyed..... day of October 1900.

A. H. Parker
 State Surveyor for the State of Texas.

The State of Texas,

El Paso

County,

or.....

District,

Survey

No. 10Blk 104FIELD NOTES of a survey of 640

acres of land made for the Public Free School Fund by virtue of an Act of the First Called Session of the Twenty-Sixth Legislature, approved February 23, 1900, providing for the survey and sale of the unsurveyed school land. Said land is situated in

133632

FIELD NOTES.

Survey No. 10


Block No. 104

Culberson County.

Filed in Land Office this the day
of 190

Bascom Giles
Commissioner.

CORRECT ON MAP FOR 640 ACRES
2-1-1940 Allen



Magnetic Variation... $11^{\circ} 05'$

Angle... from Polaris in... Elongation

Culberson
El Paso County, about 60 miles N. 75 E. from center of County, and known as survey No. 11 in Block No. 104

BEGINNING AT the N. E. corner of survey No. 10; thence S. 1900 vrs. to the S. E. corner of survey No. 10; thence E. 1900 vrs.; thence N. 1900 vrs.; thence W. 1900 vrs. (good grass land)

to the place of beginning

Marsilina Abeita

Pablo Berela

Chain Carriers

I, *A. H. Parker*, State Surveyor for the State of Texas, do hereby certify that the foregoing survey was made by me according to law under the direction of the Commissioner of the General Land Office by establishing base lines for the block to which this survey belongs; that the limits, boundaries and corners, with the marks, natural and artificial, are truly described in the foregoing Plat and Field Notes.

Surveyed... day of *October* 1900.

A. H. Parker
State Surveyor for the State of Texas.

The State of Texas,

El Paso County, Survey No. *11*
or... District, Blk. *104*

FIELD NOTES of a survey of *640*

acres of land made for the Public Free School Fund by virtue of an Act of the First Called Session of the Twenty-Sixth Legislature, approved February 23, 1900, providing for the survey and sale of the unsurveyed school land. Said land is situated in

100720

FIELD NOTES.

Survey No. 11

Block No. 104


Culberson County.

Filed in Land Office this day

of 190

Bascom G. Gies
Commissioner.

CORRECT ON MAP FOR 640 ACRES
2-1-1940 Allen

Magnetic Variation 11° 05'

Angle..... from Polaris in Elongation

El Paso Culberson County, about 60 miles N. 75 E. from center of County, and known as survey No. 12 in Block No. 104

BEGINNING AT the N.E. corner of survey No. 11; thence S. 1900 vrs. to the S. E. corner of survey No. 11; thence E. 1900 vrs. to the S. W. corner of survey No. 8, Block No. 103; thence N. 1900 vrs. to the S. E. corner of survey No. 1; thence W. 1900 vrs. (Good grass land)

..... to the place of beginning

Marsilina AbeitaPablo Berela

Chain Carriers

I, A. H. Parker, State Surveyor for the State of Texas, do hereby certify that the foregoing survey was made by me according to law under the direction of the Commissioner of the General Land Office by establishing base lines for the block to which this survey belongs; that the limits, boundaries and corners, with the marks, natural and artificial, are truly described in the foregoing Plat and Field Notes.

Surveyed..... day of October 1900.

A. H. Parker
State Surveyor for the State of Texas.

The State of Texas,

71

Survey

El Paso County,No. 12

or..... District,

Blk. 104FIELD NOTES of a survey of 640

acres of land made for the Public Free School Fund by virtue of an Act of the First Called Session of the Twenty-Sixth Legislature, approved February 23, 1900, providing for the survey and sale of the unsurveyed school land. Said land is situated in

*Patented
2-14-1900
Robertson*

133633

FIELD NOTES.

Survey No. 12


Block No. 104

Culberson County.

Filed in Land Office this day
of 190

Bascom Giles,
Commissioner.

CORRECT ON MAP FOR 640 ACRES
2-1-1940 *Atlee*



The State of Texas,

71

El Paso County, Survey
 or District, No. 13
 Blk. 104

FIELD NOTES of a survey of 640

acres of land made for the Public Free School Fund
 by virtue of an Act of the First Called Session of
 the Twenty-Sixth Legislature, approved February 23,
 1900, providing for the survey and sale of the
 unsurveyed school land. Said land is situated in

Magnetic Variation 11° 05'

Angle from Polaris in Elongation

El Paso Culberson County, about 60 miles N. 75 E. from center of County, and known
 as survey No. 13 in Block No. 104

BEGINNING AT the S. E. corner of survey No. 12; thence W. 1900 vrs. to
 the S. W. corner of survey No. 12; thence S. 1900 vrs.; thence E.
 1900 vrs. to the S. W. corner of survey No. 21, Block No. 103; thence
 N. 1900 vrs. (Good grass land)

*Patented
 2-14-10
 Robert [signature]*

to the place of beginning

Marsilina Abeita

Pablo Berela

Chain Carriers

I, A. H. Parker, State Surveyor for the State of Texas, do hereby
 certify that the foregoing survey was made by me according to law under the direction of the Commissioner of
 the General Land Office by establishing base lines for the block to which this survey belongs; that the limits,
 boundaries and corners, with the marks, natural and artificial, are truly described in the foregoing Plat and Field
 Notes.

Surveyed day of October 1900.

A. H. Parker
 State Surveyor for the State of Texas.

133634

FIELD NOTES.

Survey No. 13


Block No. 104

Culberson County.

Filed in Land Office this the day
of 190

Bascom Giles,
Commissioner.

CORRECT ON MAP FOR 640 ACRES
2-1-1940 Allen



The State of Texas,

71

Survey
 No. 14
 Blk. 104

El Paso County,
 or District,

FIELD NOTES of a survey of 640

acres of land made for the Public Free School Fund
 by virtue of an Act of the First Called Session of
 the Twenty-Sixth Legislature, approved February 23,
 1900, providing for the survey and sale of the
 unsurveyed school land. Said land is situated in

Magnetic Variation 11° 05'

Angle from Polaris in Elongation

Calberson
El Paso County, about

60 miles N. 75 E. from center of County, and known

as survey No. 14 in Block No. 104

BEGINNING AT the N. W. corner of survey No. 13; thence S. 1900 vrs. to

the S. W. corner of survey No. 13; thence W. 1900 vrs.; thence N.

1900 vrs.; thence E. 1900 vrs. (Good grass land)

to the place of beginning

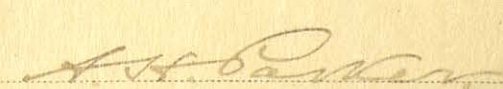
Marsilina Abeita

Pablo Berela

Chain Carriers

I, A. H. Parker, State Surveyor for the State of Texas, do hereby
 certify that the foregoing survey was made by me according to law under the direction of the Commissioner of
 the General Land Office by establishing base lines for the block to which this survey belongs; that the limits,
 boundaries and corners, with the marks, natural and artificial, are truly described in the foregoing Plat and Field
 Notes.

Surveyed day of 10 October 1900.


 State Surveyor for the State of Texas.

133635

FIELD NOTES.

Survey No. 14


Block No. 104

Culberson County.

Filed in Land Office this the day
of 190

Bascom Giles
Commissioner.

CORRECT ON MAP FOR 640 ACRES
2-1-1940 *Atlee*



The State of Texas,

71

Survey
 No. 15
 Blk. 104

El Paso County,
 or District,

FIELD NOTES of a survey of 640

acres of land made for the Public Free School Fund
 by virtue of an Act of the First Called Session of
 the Twenty-Sixth Legislature, approved February 23,
 1900, providing for the survey and sale of the
 unsurveyed school land. Said land is situated in

Magnetic Variation 11° 05'

Angle from Polaris in Elongation

El Paso County, about 60 miles N. 75 E. from center of County, and known
 as survey No. 15 in Block No. 105

BEGINNING AT the N. W. corner of survey No. 14; thence S. 1900 vrs. to
 the S. W. corner of survey No. 14; thence W. 1900 vrs. ?; thence N.
 1900 vrs.; thence E. 1900 vrs. (Good grasss land)

to the place of beginning

Marsilina Abeita


Pablo Berela

Chain Carriers

I, A. H. Parker, State Surveyor for the State of Texas, do hereby
 certify that the foregoing survey was made by me according to law under the direction of the Commissioner of
 the General Land Office by establishing base lines for the block to which this survey belongs; that the limits,
 boundaries and corners, with the marks, natural and artificial, are truly described in the foregoing Plat and Field
 Notes.

Surveyed day of October 1900.

State Surveyor for the State of Texas.



The State of Texas,

El Paso County, Survey
 or _____ District, No. 16
 Blk. 104

FIELD NOTES of a survey of 640

acres of land made for the Public Free School Fund
 by virtue of an Act of the First Called Session of
 the Twenty-Sixth Legislature, approved February 23,
 1900, providing for the survey and sale of the
 unsurveyed school land. Said land is situated in

Magnetic Variation 11° 05'

Angle _____ from Polaris in _____ Elongation

Calberson
El Paso County, about 60 miles N. 75 E. from center of County, and known
 as survey No. 16 in Block No. 104

BEGINNING AT the N. W. corner of survey No. 15; thence S. 1900 vrs. to
the S. W. corner of survey No. 15; thence W. 1900 vrs.; thence N.
1900 vrs.; thence E. 1900 vrs. (Good grass land)

to the place of beginning

Marsilina AbeitaPablo Berela

Chain Carriers

I, A. H. Parker, State Surveyor for the State of Texas, do hereby
 certify that the foregoing survey was made by me according to law under the direction of the Commissioner of
 the General Land Office by establishing base lines for the block to which this survey belongs; that the limits,
 boundaries and corners, with the marks, natural and artificial, are truly described in the foregoing Plat and Field
 Notes.

Surveyed _____ day of October 1900.

A. H. Parker
 State Surveyor for the State of Texas.

133637

FIELD NOTES.

Survey No. 16

Block No. 104


Culberson County.

Filed in Land Office this the day

of 190

Bascom Giles,
Commissioner.

CORRECT ON MAP FOR 640 ACRES
2-1-1940 *Atlee*



The State of Texas,

71

Survey }
El Paso County, No. 17
 or District, Blk. 104

FIELD NOTES of a survey of 640

acres of land made for the Public Free School Fund
 by virtue of an Act of the First Called Session of
 the Twenty-Sixth Legislature, approved February 23,
 1900, providing for the survey and sale of the
 unsurveyed school land. Said land is situated in

Magnetic Variation 11° 05'

Angle from Polaris in Elongation

Culberson
El Paso County, about 1 60 miles N. 75 E. from center of County, and known
 as survey No. 17 in Block No. 104

BEGINNING AT the N. W. corner of survey No. 16; thence S. 1900 vrs. to
the S. W. corner of survey No. 16; thence W. 1900 vrs.; thence N.
1900 vrs.; thence E. 1900 vrs. (Good grass land)

Patented
2-14-40
Robert [unclear]

to the place of beginning

Marsilina AbeitaPablo Berela

Chain Carriers

I, A. H. Parker, State Surveyor for the State of Texas, do hereby
 certify that the foregoing survey was made by me according to law under the direction of the Commissioner of
 the General Land Office by establishing base lines for the block to which this survey belongs; that the limits,
 boundaries and corners, with the marks, natural and artificial, are truly described in the foregoing Plat and Field
 Notes.

Surveyed October day of 1900.

A. H. Parker
 State Surveyor for the State of Texas.

133638

FIELD NOTES.

Survey No. 17


Block No. 104

Culberson County.

Filed in Land Office this day
of 190

Bascom Giles
Commissioner.

CORRECT ON MAP FOR 640 ACRES
2-1-1940 Alter



Magnetic Variation $11^{\circ} 05'$

Angle from Polaris in Elongation

Calberson
~~El Paso~~ County, about 60 miles N. 75 E. from center of County, and known as survey No. 18 in Block No. 104

BEGINNING AT the N. W. corner of survey No. 17; thence S. 1900 vrs. to the S. W. corner of survey No. 17; thence W. 1900 vrs. to the S. E. corner of survey no. 13, Block No. 105; thence N. 1900 vrs. to the S. W. corner of survey No. 7; thence E. 1900 vrs. (Good grass land)

to the place of beginning

Marsilina Abeita

Pablo Berela

Chain Carriers

I, A. H. Parker, State Surveyor for the State of Texas, do hereby certify that the foregoing survey was made by me according to law under the direction of the Commissioner of the General Land Office by establishing base lines for the block to which this survey belongs; that the limits, boundaries and corners, with the marks, natural and artificial, are truly described in the foregoing Plat and Field Notes.

Surveyed day of OCTOBER 1900.

A. H. Parker
 State Surveyor for the State of Texas.

133639

FIELD NOTES.

Survey No. 18

Block No. 104

Calberson County.


Filed in Land Office this the day

of 190.....

Bascom Giles,
Commissioner.

CORRECT ON MAP FOR 640 ACRES

2-1-1940 Allen.



Magnetic Variation $11^{\circ} 05'$

Angle from Polaris in Elongation

Culberson
~~El Paso~~ County, about 60 miles N. 45 E. from center of County, and known as survey No. 19 in Block No. 104

BEGINNING AT the S. W. corner of survey No. 18; thence E. 1900 vrs. to the S. E. corner of survey No. 18; thence S. 1900 vrs. to the N E. corner of survey No. 6, Block No. 100; thence W. 1900 vrs. to the N. W. corner of said survey No. 6; thence N. 1900 vrs. (Good grass land)

*Patented 2-14-19
 Robert Jean*

to the place of beginning

Marsilina Abeita

Pablo Berela

Chain Carriers

I, A. H. Parker, State Surveyor for the State of Texas, do hereby certify that the foregoing survey was made by me according to law under the direction of the Commissioner of the General Land Office by establishing base lines for the block to which this survey belongs; that the limits, boundaries and corners, with the marks, natural and artificial, are truly described in the foregoing Plat and Field Notes.

Surveyed day of October 1900.

A. H. Parker
 State Surveyor for the State of Texas.

133640

FIELD NOTES.

Survey No. 19


Block No. 104

Culberson County.

Filed in Land Office this the day
of 190

Bascom Giles,
Commissioner.

CORRECT ON MAP FOR 640 ACRES
2-1-1940 *Over*



The State of Texas,

71

El Paso County, Survey
 or District, No. 20
 Blk. 104

FIELD NOTES of a survey of 640

acres of land made for the Public Free School Fund
 by virtue of an Act of the First Called Session of
 the Twenty-Sixth Legislature, approved February 23,
 1900, providing for the survey and sale of the
 unsurveyed school land. Said land is situated in

Magnetic Variation 11° 05'

Angle from Polaris in Elongation

El Paso Culberson County, about 60 miles N. 75 E. from center of County, and known
 as survey No. 20 in Block No. 104

BEGINNING AT the N.E. corner of survey No. 19; thence S. 1900 vrs. to
 the S. E. corner of survey No. 19; thence E. 1900 vrs. to the N. E.
 corner of survey No. 5, Block No. 100; thence N. 1900 vrs.; thence W.
 1900 vrs. (Good grass land)

Patented
 2-14-40
 Robertson

to the place of beginning

Marsilina Abceta

Pablo Berela

Chain Carriers

I, A. H. Parker, State Surveyor for the State of Texas, do hereby
 certify that the foregoing survey was made by me according to law under the direction of the Commissioner of
 the General Land Office by establishing base lines for the block to which this survey belongs; that the limits,
 boundaries and corners, with the marks, natural and artificial, are truly described in the foregoing Plat and Field
 Notes.

Surveyed day of October 1900.

State Surveyor for the State of Texas.

133641

FIELD NOTES.

Survey No. 20

Block No. 104

Culberson County.

Filed in Land Office this the day

of 190


Bascom Giles

Commissioner.

CORRECT ON MAP FOR 640 ACRES

2-1-1940

over



The State of Texas,

71

Calberson
~~El Paso~~ County, Survey
 or District, No. 21
 Blk. 104

FIELD NOTES of a survey of 640

acres of land made for the Public Free School Fund
 by virtue of an Act of the First Called Session of
 the Twenty-Sixth Legislature, approved February 23,
 1900, providing for the survey and sale of the
 unsurveyed school land. Said land is situated in

Magnetic Variation 11° 05'

Angle.....from Polaris in.....Elongation

CALBERSON
~~El Paso~~ County, about 60-40 miles N. 32° E. from *Van Horn*
 as survey No. 21 in Block No. 104

BEGINNING AT the N. E. corner of survey No. 20; thence S. 1900 vrs. to
 the S. E. corner of survey No. 20; thence E. 1900 vrs. to the N. E.
 corner of survey No. 4, Block No. 100; thence N. 1900 vrs.; thence W.
 1900 vrs. (Good grass land)

F-134180
 CORRECT ON MAP FOR 640 ACRES
 1-8-1942
Woodland
Patented
2-9-42
Calberson

to the place of beginning

Marsilina Abeita

Pablo Berela

Chain Carriers

I, A. H. Parker, State Surveyor for the State of Texas, do hereby
 certify that the foregoing survey was made by me according to law under the direction of the Commissioner of
 the General Land Office by establishing base lines for the block to which this survey belongs; that the limits,
 boundaries and corners, with the marks, natural and artificial, are truly described in the foregoing Plat and Field
 Notes.

Surveyed.....day of October 1900.

A. H. Parker
 State Surveyor for the State of Texas.

134/80

FIELD NOTES.

Survey No. 21


Block No. 104

County.

Filed in Land Office this the day

of 190

Commissioner.



The State of Texas,

El Paso County, Survey
 or District, No. 22
 Blk. 104

FIELD NOTES of a survey of 640

acres of land made for the Public Free School Fund
 by virtue of an Act of the First Called Session of
 the Twenty-Sixth Legislature, approved February 23,
 1900, providing for the survey and sale of the
 unsurveyed school land. Said land is situated in

Magnetic Variation 11° 05'

Angle from Polaris in Elongation

El Paso County, about 60 miles N. 75 E. from center of County, and known
 as survey No. 22 in Block No. 104

BEGINNING AT the N. E. corner of survey No. 21; thence S. 1900 vrs. to
 the S. E. corner of survey No. 21; thence E. 1900 vrs. to the N. E.
 corner of survey No. 3, Block No. 100; thence N. 1900 vrs.; thence
 W. 1900 vrs. (Good grass land)

to the place of beginning

Marsilina Abeita


Pablo Bereda

Chain Carriers

I, A. H. Parker, State Surveyor for the State of Texas, do hereby
 certify that the foregoing survey was made by me according to law under the direction of the Commissioner of
 the General Land Office by establishing base lines for the block to which this survey belongs; that the limits,
 boundaries and corners, with the marks, natural and artificial, are truly described in the foregoing Plat and Field
 Notes.

Surveyed day of October 1900.

State Surveyor for the State of Texas.



The State of Texas,

71

..... El Paso County, } Survey
 or District, } No. 23
 Blk. 104

FIELD NOTES of a survey of 640

acres of land made for the Public Free School Fund by virtue of an Act of the First Called Session of the Twenty-Sixth Legislature, approved February 23, 1900, providing for the survey and sale of the unsurveyed school land. Said land is situated in

Magnetic Variation 11° 05'

Angle..... from Polaris in..... Elongation

El Paso County, about 60 miles N. 75 E. from center of County, and known
 as survey No. 23 in Block No. 104

BEGINNING AT the N. E. corner of survey No. 22; thence S. 1900 vrs. to
 the S. E. corner of survey No. 22; thence E. 1900 vrs. to the N. E.
 corner of survey No. 2, Block No. 100; thence N. 1900 vrs.; thence
 W. 1900 vrs. (Good grass land)

to the place of beginning


Marsilina AbeitaPablo Berela

Chain Carriers

I, A. H. Parker, State Surveyor for the State of Texas, do hereby
 certify that the foregoing survey was made by me according to law under the direction of the Commissioner of
 the General Land Office by establishing base lines for the block to which this survey belongs; that the limits,
 boundaries and corners, with the marks, natural and artificial, are truly described in the foregoing Plat and Field
 Notes.

Surveyed..... day of October 1900.

A. H. Parker
 State Surveyor for the State of Texas.



The State of Texas,

El Paso County, Survey No. 24
 or District, Blk. 104

FIELD NOTES of a survey of 640

acres of land made for the Public Free School Fund
 by virtue of an Act of the First Called Session of
 the Twenty-Sixth Legislature, approved February 23,
 1900, providing for the survey and sale of the
 unsurveyed school land. Said land is situated in

Magnetic Variation 11° 05'

Angle from Polaris in Elongation

El Paso County, about 60 miles N. 75 E. from center of County, and known
 as survey No. 24 in Block No. 104

BEGINNING AT the N. E. corner of survey No. 23; thence S. 1900 vrs. to
 the S. E. corner of survey No. 23; thence E. 1900 vrs. to the N. E.
 corner of survey No. 2, Block No. 100, and the S. W. corner of survey
 22, Block No. 103; thence N. 1900 vrs. to the S. E. corner of survey
 No. 13; thence W. 1900 vrs. (Good grass land)

to the place of beginning

Marsilina Abeita


Pablo Berela

Chain Carriers

I, A. H. Parker, State Surveyor for the State of Texas, do hereby
 certify that the foregoing survey was made by me according to law under the direction of the Commissioner of
 the General Land Office by establishing base lines for the block to which this survey belongs; that the limits,
 boundaries and corners, with the marks, natural and artificial, are truly described in the foregoing Plat and Field
 Notes.

Surveyed October 1900.

State Surveyor for the State of Texas.



Magnetic Variation..... 11° 05'

Angle..... from Polaris in..... Elongation

Culberson
El Paso County, about

54 miles N. 75 E. from center of County, and known as survey No. 1 in Block No. 105

BEGINNING AT the N. W. corner of survey No. 6, Block No. 104; thence S
1900 vrs. to the S. W. corner of said survey No. 6; thence W. 1900
vrs.; thence N. 1900 vrs. to the S. W. corner of survey No. 24,
Block No. 106; thence E. 1900 vrs. (Good grass land)

to the place of beginning

Marsilina Abeita

Pablo Berela

} Chain Carriers

I, A. H. Parker, State Surveyor for the State of Texas, do hereby certify that the foregoing survey was made by me according to law under the direction of the Commissioner of the General Land Office by establishing base lines for the block to which this survey belongs; that the limits, boundaries and corners, with the marks, natural and artificial, are truly described in the foregoing Plat and Field Notes.

Surveyed..... day of October 1900.

A. H. Parker
State Surveyor for the State of Texas.

The State of Texas,

El Paso County, Survey
or..... District, No. 1
Blk. 105

FIELD NOTES of a survey of 640

acres of land made for the Public Free School Fund by virtue of an Act of the First Called Session of the Twenty-Sixth Legislature, approved February 23, 1900, providing for the survey and sale of the unsurveyed school land. Said land is situated in

133642

FIELD NOTES.

Survey No. 1

Block No. 105

Culberson County.

Filed in Land Office this the day

of 190

Bascom Giles, Commissioner.

CORRECT ON MAP FOR 640 ACRES
2-1-1940 Allen

The State of Texas,

71

Survey

El Paso

County,

No. 2

or

District,

Blk. 105FIELD NOTES of a survey of 640

acres of land made for the Public Free School Fund
by virtue of an Act of the First Called Session of
the Twenty-Sixth Legislature, approved February 23,
1900, providing for the survey and sale of the
unsurveyed school land. Said land is situated in

Magnetic Variation

11° 05'

Angle.....from Polaris in.....Elongation

CalbersonEl Paso

County, about

54

miles

N. 75 E.

from center of County, and known

as survey No.

2

in Block No.

105BEGINNING AT the N. W. corner of survey No. 1; thence S. 1900 vrs. tothe S. W. corner of survey No. 1; thence W. 1900 vrs.; thence N.1900 vrs. to the S. W. corner of survey No. 23, Block No. 106; thenceE. 1900 vrs. (Good grass land)

to the place of beginning

Marsilina AbeitaPablo Berela

Chain Carriers

I, A. H. Parker, State Surveyor for the State of Texas, do hereby

certify that the foregoing survey was made by me according to law under the direction of the Commissioner of
the General Land Office by establishing base lines for the block to which this survey belongs; that the limits,
boundaries and corners, with the marks, natural and artificial, are truly described in the foregoing Plat and Field
Notes.

Surveyed.....day of October 1900.

A. H. Parker
State Surveyor for the State of Texas.

133643

FIELD NOTES.

Survey No. 2

Block No. 105

Culberson County.

Filed in Land Office this the day

of 190

Boscom Giles,

Commissioner.

CORRECT ON MAP FOR 640 ACRES

2-1-1940 Allen

The State of Texas,

Survey

El Paso

County,

No. 3

or

District,

Blk. 105FIELD NOTES of a survey of 640

acres of land made for the Public Free School Fund
by virtue of an Act of the First Called Session of
the Twenty-Sixth Legislature, approved February 23,
1900, providing for the survey and sale of the
unsurveyed school land. Said land is situated in

Magnetic Variation 11° 05'

Angle from Polaris in Elongation

El Paso Culberson County, about54

miles

N. 75 E.

from center of County, and known

as survey No. 3 in Block No. 105BEGINNING AT the N. W. corner of survey No. 2; thence S. 1900 vrs. tothe S. W. corner of survey No. 2; thence W. 1900 vrs.; thence N.1900 vrs. to the S. W. corner of survey No. 22, Block No. 106; thenceE. 1900 vrs. (good grass land)

to the place of beginning

Marsilina AbeitaPablo Berela

Chain Carriers

I, A. H. Parker, State Surveyor for the State of Texas, do hereby

certify that the foregoing survey was made by me according to law under the direction of the Commissioner of
the General Land Office by establishing base lines for the block to which this survey belongs; that the limits,
boundaries and corners, with the marks, natural and artificial, are truly described in the foregoing Plat and Field
Notes.

Surveyed October day of 1900.

A. H. Parker
State Surveyor for the State of Texas.

133644

FIELD NOTES.

Survey No. 3

Block No. 105

Culberson County.

Filed in Land Office this the day

of 190

Barcom Giles
Commissioner.

CORRECT ON MAP FOR 640 ACRES
2-1-1940 Allen

The State of Texas,

Survey

Culberson
~~El Paso~~

County,

No. 4

or

District,

Blk. 105FIELD NOTES of a survey of 640

acres of land made for the Public Free School Fund
by virtue of an Act of the First Called Session of
the Twenty-Sixth Legislature, approved February 23,
1900, providing for the survey and sale of the
unsurveyed school land. Said land is situated in

Magnetic Variation 11° 05'

Angle from Polaris in Elongation

Culberson
~~El Paso~~ County, about 54 39 miles N. 20° E. from center of County, and known
as survey No. 4 in Block No. 105

BEGINNING AT the N. W. corner of survey No. 3; thence S. ~~1/4~~ 1900 vrs. to
the S. W. corner of survey No. 3; thence W. 1900 vrs.; thence N.
1900 vrs. to the S. W. corner of survey No. 21, Block No. 106; thence
E. 1900 vrs. (Good grass land),

to the place of beginning

Marsilina AbeitaxPablo Berela

Chain Carriers

I, A. H. Parker, State Surveyor for the State of Texas, do hereby
certify that the foregoing survey was made by me according to law under the direction of the Commissioner of
the General Land Office by establishing base lines for the block to which this survey belongs; that the limits,
boundaries and corners, with the marks, natural and artificial, are truly described in the foregoing Plat and Field
Notes.

Surveyed October day of 1900.

A. H. Parker
State Surveyor for the State of Texas.

133645

FIELD NOTES.

Survey No. 4

Block No. 105

Culberson County.

Filed in Land Office this the day
of 190.....

Bascom Giles
Commissioner.

CORRECT ON MAP FOR 640 ACRES
2-1-1940. Adler.

The State of Texas,

71

Culberson~~El Paso~~

County,

Survey

No. 5

or

District,

Blk. 105FIELD NOTES of a survey of 640

acres of land made for the Public Free School Fund
by virtue of an Act of the First Called Session of
the Twenty-Sixth Legislature, approved February 23,
1900, providing for the survey and sale of the
unsurveyed school land. Said land is situated in

Magnetic Variation 11° 05'

Angle from Polaris in Elongation

Culberson
~~El Paso~~

County, about

~~55~~ 39 milesN. 20E. 75*Van Horn*

from center of County, and known

as survey No. 5 in Block No. 105

BEGINNING AT the N. W. corner of survey No. 4; thence S. 1900 vrs. to

the S. W. corner of survey No. 4; thence W. 1900 vrs.; thence N.

1900 vrs. to the S. W. corner of survey NO. 20, Block No. 106; thence

E. 1900 vrs. (Good grass land)

to the place of beginning

Marsilina AbeitaPablo Berela


Chain Carriers

I, A. H. Parker, State Surveyor for the State of Texas, do hereby

certify that the foregoing survey was made by me according to law under the direction of the Commissioner of
the General Land Office by establishing base lines for the block to which this survey belongs; that the limits,
boundaries and corners, with the marks, natural and artificial, are truly described in the foregoing Plat and Field
Notes.

Surveyed day of October 1900.

A. H. Parker
State Surveyor for the State of Texas.



The State of Texas,

71

~~Culberson~~
~~El Paso~~ County, Survey
 No. 6
 or District, Blk 106

FIELD NOTES of a survey of 640

acres of land made for the Public Free School Fund by virtue of an Act of the First Called Session of the Twenty-Sixth Legislature, approved February 23, 1900, providing for the survey and sale of the unsurveyed school land. Said land is situated in

Magnetic Variation 11° 05'

Angle from Polaris in Elongation

~~Culberson~~
~~El Paso~~ County, about 54.39 miles N. 75° E. from center of County, and known as survey No. 6 in Block No. 106

BEGINNING AT the N. W. corner of survey No. 5; thence S. 1900 vrs. to the S. W. corner of survey No. 5; thence W. 1900 vrs. to the E. line of Public School Land Block No. 67; thence N. 1900 vrs. to the S. W corner of survey No. 19, Block No. 106 in said line; thence E. 1900 vrs. (good grass land)

to the place of beginning

Marsilina Abeita


Pablo Berela

Chain Carriers

I, A. H. Parker, State Surveyor for the State of Texas, do hereby certify that the foregoing survey was made by me according to law under the direction of the Commissioner of the General Land Office by establishing base lines for the block to which this survey belongs; that the limits, boundaries and corners, with the marks, natural and artificial, are truly described in the foregoing Plat and Field Notes.

Surveyed day of October 1900.

A. H. Parker
 State Surveyor for the State of Texas.

Magnetic Variation $11^{\circ} 05'$

Angle from Polaris in Elongation

Culberson
~~El Paso~~ County, about ~~38~~ 54 miles $N. 20^{\circ} E.$ from center of County, and known as survey No. 7 in Block No. 105

BEGINNING AT the S. W. corner of survey No. 6; thence E. 1900 vrs. to the S. E. corner of survey No. 6; thence S. 1900 vrs.; thence W 1900 vrs. to the E. line of Public School Land Block No. 67; thence N; 1900 vrs. (Good grass land)

to the place of beginning

Marsilina Abeita


Pablo Berela

Chain Carriers

I, A. H. Parker, State Surveyor for the State of Texas, do hereby certify that the foregoing survey was made by me according to law under the direction of the Commissioner of the General Land Office by establishing base lines for the block to which this survey belongs; that the limits, boundaries and corners, with the marks, natural and artificial, are truly described in the foregoing Plat and Field Notes.

Surveyed day of October 1900.

A. H. Parker
 State Surveyor for the State of Texas.



The State of Texas,

71

Survey
~~El Paso~~ ^{Culberson} County, No. 8
 or District, Blk. 105

FIELD NOTES of a survey of 640

acres of land made for the Public Free School Fund
 by virtue of an Act of the First Called Session of
 the Twenty-Sixth Legislature, approved February 23,
 1900, providing for the survey and sale of the
 unsurveyed school land. Said land is situated in

Magnetic Variation 11° 05'

Angle from Polaris in Elongation

~~El Paso~~ ^{Culberson} County, about 39.54 miles N. 75° E. ^{21°} from center of County, and known
 as survey No. 8 in Block No. 105

BEGINNING AT the N. E. corner of survey No. 7; thence S. 1900 vrs. to
 the S E. corner of survey No. 7; thence E. 1900 vrs.; thence N.
 1900 vrs.; thence W. 1900 vrs. (Good grass land)

to the place of beginning

Marsilina Abeita

Pablo Berela

Chain Carriers

I, A. H. Parker, State Surveyor for the State of Texas, do hereby
 certify that the foregoing survey was made by me according to law under the direction of the Commissioner of
 the General Land Office by establishing base lines for the block to which this survey belongs; that the limits,
 boundaries and corners, with the marks, natural and artificial, are truly described in the foregoing Plat and Field
 Notes.

Surveyed day of October 1900.

A. H. Parker
 State Surveyor for the State of Texas.

The State of Texas,

71

El Paso

County,

Survey

No. 9

or

District,

Blk. 105FIELD NOTES of a survey of 640

acres of land made for the Public Free School Fund
by virtue of an Act of the First Called Session of
the Twenty-Sixth Legislature, approved February 23,
1900, providing for the survey and sale of the
unsurveyed school land. Said land is situated in

Magnetic Variation

11° 05'

Angle..... from Polaris in..... Elongation

El Paso Culberson County, about 54 miles N. 75 E. from center of County, and known
as survey No. 9 in Block No. 105

BEGINNING AT the N. E. corner of survey No. 8; thence S. 1900 vrs. to
the S. E. corner of survey No. 8; thence E. 1900 vrs. ; thence N.
1900 vrs.; thence W. 1900 vrs. (Good grass land)

to the place of beginning


Marsilina AbeitaPablo Berela

Chain Carriers

I, A. H. Parker, State Surveyor for the State of Texas, do hereby
certify that the foregoing survey was made by me according to law under the direction of the Commissioner of
the General Land Office by establishing base lines for the block to which this survey belongs; that the limits,
boundaries and corners, with the marks, natural and artificial, are truly described in the foregoing Plat and Field
Notes.

Surveyed..... day of October 1900.

A. H. Parker
State Surveyor for the State of Texas.



*Patented
2-13-40
A. H. Parker*

133650

FIELD NOTES.

Survey No. 9


Block No. 105

Culberson County.

Filed in Land Office this the day of 190

Bascom Gilles Commissioner.

CORRECT ON MAP FOR 640 ACRES
2-1-1940 Allen

Magnetic Variation 11° 05'

Angle..... from Polaris in..... Elongation

El Paso Culberson County, about 854 miles N. 75 E. from center of County, and known as survey No. 10 in Block No. 105

BEGINNING AT the N.E. corner of survey No. 9; thence S. 1900 vrs. to
the S.E. corner of survey No. 9; thence E. 1900 vrs.; thence N.
1900 vrs.; thence W. 1900 vrs. (Good grass land)

..... to the place of beginning

Marsilina AbeitaPablo Berela

Chain Carriers

I, A. H. Parker, State Surveyor for the State of Texas, do hereby certify that the foregoing survey was made by me according to law under the direction of the Commissioner of the General Land Office by establishing base lines for the block to which this survey belongs; that the limits, boundaries and corners, with the marks, natural and artificial, are truly described in the foregoing Plat and Field Notes.

Surveyed..... day of October 1900.

A. H. Parker
 State Surveyor for the State of Texas.

The State of Texas,

Survey

El Paso County,No. 10

or..... District,

Blk. 105FIELD NOTES of a survey of 6402

acres of land made for the Public Free School Fund by virtue of an Act of the First Called Session of the Twenty-Sixth Legislature, approved February 23, 1900, providing for the survey and sale of the unsurveyed school land. Said land is situated in

133651

FIELD NOTES.

Survey No. 10

Block No. 105

Calhoun County.

Filed in Land Office this the day

of 190

Bascom Giles,

Commissioner.

CORRECT ON MAP FOR 640 ACRES
2-1-1940 Allen

The State of Texas,

El Paso

County,

or

District,

Survey

No. 11Blk. 105FIELD NOTES of a survey of 640

acres of land made for the Public Free School Fund
by virtue of an Act of the First Called Session of
the Twenty-Sixth Legislature, approved February 23,
1900, providing for the survey and sale of the
unsurveyed school land. Said land is situated in

Magnetic Variation 11° 05'

Angle from Polaris in Elongation

CalbersonEl PasoCounty, about 54miles N. 75 E. from center of County, and knownas survey No. 11 in Block No. 105

BEGINNING AT the N. E. corner of survey No. 10; thence S. 1900 vrs. to
the S. E. corner of survey No. 10; thence E. 1900 vrs.; thence N.
1900 vrs.; thence W. 1900 vrs. (Good grass land)

to the place of beginning

Marsilina AbeitaPablo Berela

Chain Carriers

I, A. H. Parker, State Surveyor for the State of Texas, do hereby
certify that the foregoing survey was made by me according to law under the direction of the Commissioner of
the General Land Office by establishing base lines for the block to which this survey belongs; that the limits,
boundaries and corners, with the marks, natural and artificial, are truly described in the foregoing Plat and Field
Notes.

Surveyed day of October 1900.

A. H. Parker
State Surveyor for the State of Texas.

133652

FIELD NOTES.

Survey No. 11

Block No. 105

Culberson County.


Filed in Land Office this the day
of 190

Bascom Giles,
Commissioner.

CORRECT ON MAP FOR 640 ACRES
2-1-1940 Allen.

The State of Texas,

71



Survey
 No. 12
 Blk. 105

FIELD NOTES of a survey of 640

acres of land made for the Public Free School Fund
 by virtue of an Act of the First Called Session of
 the Twenty-Sixth Legislature, approved February 23,
 1900, providing for the survey and sale of the
 unsurveyed school land. Said land is situated in

Magnetic Variation 11°05'

Angle from Polaris in Elongation

Calberson
 El Paso County, about 54 miles N. 75 E. from center of County, and known
 as survey No. 12 in Block No. 105

BEGINNING AT the N. E. corner of survey No. 11; thence S. 1900 vrs. to
 the S. E. corner of survey No. 11; thence E. 1900 vrs. to the S. W.
 corner of survey No. 7, Block No. 104; thence N. 1900 vrs. to the S.
 E. corner of survey No. 1; thence W. 1900 vrs. (Good grass land)

to the place of beginning

Marsilina Abeita

Pablo Berela

Chain Carriers

I, A. H. Parker, State Surveyor for the State of Texas, do hereby
 certify that the foregoing survey was made by me according to law under the direction of the Commissioner of
 the General Land Office by establishing base lines for the block to which this survey belongs; that the limits,
 boundaries and corners, with the marks, natural and artificial, are truly described in the foregoing Plat and Field
 Notes.

Surveyed day of October 1900.

State Surveyor for the State of Texas.

133653

FIELD NOTES.

Survey No. 12


Block No. 105

Culberson County.

Filed in Land Office this the day
of 190

Bascom Giles,
Commissioner.

CORRECT ON MAP FOR 640 ACRES
2-1-40 Allen.



Magnetic Variation $11^{\circ} 05'$

Angle..... from Polaris in..... Elongation

Culberson
El Paso County, about 54 miles N. 75 E. from center of County, and known
 as survey No. 13 in Block No. 105

BEGINNING AT the S. E. corner of survey No. 12; thence W 1900 vrs. to
the S. W. corner of survey No. 12; thence S. 1900 vrs.; thence E.
1900 vrs. to the S. W corner of survey No. 18, Block No. 104;
thence N. 1900 vrs. (Good grass land)

..... to the place of beginning

Marsilina Abeita

Pablo Berela

} Chain Carriers

I, A. H. Parker, State Surveyor for the State of Texas, do hereby
 certify that the foregoing survey was made by me according to law under the direction of the Commissioner of
 the General Land Office by establishing base lines for the block to which this survey belongs; that the limits,
 boundaries and corners, with the marks, natural and artificial, are truly described in the foregoing Plat and Field
 Notes.

Surveyed..... day of October 1900.

A. H. Parker
 State Surveyor for the State of Texas.

133654

FIELD NOTES.

Survey No. 13

Block No. 105

Culberson County.

Filed in Land Office this the day
of 190

Bascom Giles,
Commissioner.

CORRECT ON MAP FOR 640 ACRES
2-1-1840 Atty.

The State of Texas,

71

Survey

El Paso County,

No. 14

or District,

Blk. 105

FIELD NOTES of a survey of 640

acres of land made for the Public Free School Fund by virtue of an Act of the First Called Session of the Twenty-Sixth Legislature, approved February 23, 1900, providing for the survey and sale of the unsurveyed school land. Said land is situated in

Magnetic Variation

11° 05'

Angle from Polaris in Elongation

El Paso County, about 54

miles N. 75 E. from center of County, and known

as survey No. 14 in Block No. 105

BEGINNING AT the N. W. corner of survey No. 13; thence S. 1900 vrs. to

the S. W. corner of survey No. 13; thence W. 1900 vrs.; thence N.

1900 vrs.; thence E. 1900 vrs. (Good grass land)

to the place of beginning

Marsilina Abeita

Pablo Berela

Chain Carriers

I, A. H. Parker, State Surveyor for the State of Texas, do hereby

certify that the foregoing survey was made by me according to law under the direction of the Commissioner of the General Land Office by establishing base lines for the block to which this survey belongs; that the limits, boundaries and corners, with the marks, natural and artificial, are truly described in the foregoing Plat and Field Notes.

Surveyed day of October 1900.

State Surveyor for the State of Texas.

133655

FIELD NOTES.

Survey No. 14


Block No. 105

Calder 504 County.

Filed in Land Office this the day
of 190

Bascom Giles
Commissioner.

CORRECT ON MAP FOR 640 ACRES
2-1-1940 Allen.

Magnetic Variation 11° 05'

Angle from Polaris in Elongation

Culberson
El Paso County, about54 miles N. 75 E. from center of County, and known as survey No. 15 in Block No. 105

BEGINNING AT the N. W. corner of survey No. 14; thence S. 1900 vrs. to
the S. W. corner of survey No. 14; thence W. 1900 vrs.; thence N.
1900 vrs.; thence E. 1900 vrs. (Good grass land)

to the place of beginning

Marsilina AbeitaPablo Herela

Chain Carriers

I, A. H. Parker, State Surveyor for the State of Texas, do hereby certify that the foregoing survey was made by me according to law under the direction of the Commissioner of the General Land Office by establishing base lines for the block to which this survey belongs; that the limits, boundaries and corners, with the marks, natural and artificial, are truly described in the foregoing Plat and Field Notes.

Surveyed October day of 1900.

A. H. Parker
State Surveyor for the State of Texas.

133656

FIELD NOTES.

Survey No. 15


Block No. 105

Culberson County.

Filed in Land Office this the day
of 190

Bascom Giles,
Commissioner.

CORRECT ON MAP FOR 640 ACRES
2-1-1940 Allen



The State of Texas,

71

Survey
 No. 16
 Blk. 105

FIELD NOTES of a survey of 640

acres of land made for the Public Free School Fund
 by virtue of an Act of the First Called Session of
 the Twenty-Sixth Legislature, approved February 23,
 1900, providing for the survey and sale of the
 unsurveyed school land. Said land is situated in

Magnetic Variation 11° 05'

Angle from Polaris in Elongation

Culberson
 El Paso County, about 54 miles N. 75 E. from center of County, and known
 as survey No. 16 in Block No. 105

BEGINNING AT the N. W. corner of survey No. 15; thence S. 1900 vrs. to
 the S. W. corner of survey No. 15; thence W. 1900 vrs.; thence
 N. 1900 vrs. thence E. 1900 vrs. (Good grass land)

Patented
 2-13-40
 Culberson

to the place of beginning

Marsilina ABEITA

Pablo Berela

Chain Carriers

I, A.H. Parker, State Surveyor for the State of Texas, do hereby
 certify that the foregoing survey was made by me according to law under the direction of the Commissioner of
 the General Land Office by establishing base lines for the block to which this survey belongs; that the limits,
 boundaries and corners, with the marks, natural and artificial, are truly described in the foregoing Plat and Field
 Notes.

Surveyed day of October 1900.

State Surveyor for the State of Texas.

133657

FIELD NOTES.

Survey No. 16

Block No. 105

Calhoun County.

Filed in Land Office this the day
of 190

Bascom Giles,
Commissioner.

CORRECT ON MAP FOR 640 ACRES
2-1-1890 Allen.

The State of Texas,

71

Culberson
~~El Paso~~ County, Survey
 or District, No. 17
 Blk. 105

FIELD NOTES of a survey of 640

acres of land made for the Public Free School Fund
 by virtue of an Act of the First Called Session of
 the Twenty-Sixth Legislature, approved February 23,
 1900, providing for the survey and sale of the
 unsurveyed school land. Said land is situated in

Magnetic Variation 11° 05'

Angle..... from Polaris in..... Elongation

Culberson
~~El Paso~~ County, about 37.54 miles N. 22 E. *Van Horn*
 as survey No. 17 in Block No. 105

BEGINNING AT the N. W. corner of survey No. 16; thence S. 1900 vrs. to
 the S. W. corner of survey No. 16; thence W. 1900 vrs.; thence N.
 1900 vrs.; thence E. 1900 vrs. (Good grass-land)

to the place of beginning


Marsilina AbeitaPablo Berela

Chain Carriers

I, A. H. Parker, State Surveyor for the State of Texas, do hereby
 certify that the foregoing survey was made by me according to law under the direction of the Commissioner of
 the General Land Office by establishing base lines for the block to which this survey belongs; that the limits,
 boundaries and corners, with the marks, natural and artificial, are truly described in the foregoing Plat and Field
 Notes.

Surveyed..... day of October 1900.

A. H. Parker
 State Surveyor for the State of Texas.



The State of Texas,

71

Culberson
~~El Paso~~ County, Survey
 No. 18
 or District, Blk. 105

FIELD NOTES of a survey of 640

acres of land made for the Public Free School Fund
 by virtue of an Act of the First Called Session of
 the Twenty-Sixth Legislature, approved February 23,
 1900, providing for the survey and sale of the
 unsurveyed school land. Said land is situated in

Magnetic Variation $11^{\circ} 05' 25''$

Angle from Polaris in Elongation

Culberson
~~El Paso~~ County, about ~~37.54~~ miles *20°* N. ~~75~~ E. from *Van Horn* center of County, and known
 as survey No. 18 in Block No. 105

BEGINNING AT the N. W. corner of survey No. 17; thence S. 1900 vrs. to
 the S. W. corner of survey No. 17; thence W. 1900 vrs. to the E.
 line of Public School Land Block No. 67; thence N. 1900 vrs. to
 the S. W. corner of survey No. 7, in said line; thence E. 1900 vrs.
 (Good grass land)

to the place of beginning

Marsilina Abeita


Pablo Berela

Chain Carriers

I, A. H. Parker, State Surveyor for the State of Texas, do hereby
 certify that the foregoing survey was made by me according to law under the direction of the Commissioner of
 the General Land Office by establishing base lines for the block to which this survey belongs; that the limits,
 boundaries and corners, with the marks, natural and artificial, are truly described in the foregoing Plat and Field
 Notes.

Surveyed day of October 1900.

A. H. Parker
 State Surveyor for the State of Texas.



The State of Texas,

71

Survey
 No. 19
 Blk 105

Culberson
~~El Paso~~ County,
 or District,

FIELD NOTES of a survey of 640

acres of land made for the Public Free School Fund
 by virtue of an Act of the First Called Session of
 the Twenty-Sixth Legislature, approved February 23,
 1900, providing for the survey and sale of the
 unsurveyed school land. Said land is situated in

Magnetic Variation 11° 05'

Angle from Polaris in Elongation

Culberson
~~El Paso~~ County, about 36.54 miles N. 75 E. from center of County, and known
 as survey No. 19 in Block No. 105

BEGINNING AT the S. W. corner of survey No. 18; thence E. 1900 vrs. to
 the S. E. corner of survey No. 18; thence S. 1900 vrs. to the N. E.
 corner of survey No. 6, Block No. 99; thence W. 1900 vrs. to the S. E.
 corner of Public School Land Block No. 67; thence N. 1900 vrs.
 (Good grass land)

to the place of beginning

Marsilina ABEITA


Pablo Berela

Chain Carriers

I, A. H. Parker, State Surveyor for the State of Texas, do hereby
 certify that the foregoing survey was made by me according to law under the direction of the Commissioner of
 the General Land Office by establishing base lines for the block to which this survey belongs; that the limits,
 boundaries and corners, with the marks, natural and artificial, are truly described in the foregoing Plat and Field
 Notes.

Surveyed day of October 1900.

A. H. Parker
 State Surveyor for the State of Texas.



The State of Texas,

71

Culberson
~~El Paso~~ County, Survey No. 20
 or District, Blk. 105

FIELD NOTES of a survey of 640

acres of land made for the Public Free School Fund by virtue of an Act of the First Called Session of the Twenty-Sixth Legislature, approved February 23, 1900, providing for the survey and sale of the unsurveyed school land. Said land is situated in

Magnetic Variation 11° 06'

Angle from Polaris in Elongation

~~Culberson~~
~~El Paso~~ County, about 54.36 miles N. 23° E. from center of County, and known as survey No. 20 in Block No. 105

BEGINNING AT the N. E. corner of survey No. 19; thence S. 1900 vrs. to the S. E. corner of survey No. 19; thence E. 1900 vrs. to the N. E. corner of survey No. 5, Block No. 99; thence N. 1900 vrs.; thence W. 1900 vrs. (Good grass land)

to the place of beginning


Marsilina AbeitaPablo Berela

Chain Carriers

I, A. H. Parker, State Surveyor for the State of Texas, do hereby certify that the foregoing survey was made by me according to law under the direction of the Commissioner of the General Land Office by establishing base lines for the block to which this survey belongs; that the limits, boundaries and corners, with the marks, natural and artificial, are truly described in the foregoing Plat and Field Notes.

Surveyed October day of 1900.

A. H. Parker
 State Surveyor for the State of Texas.



The State of Texas,

71

Survey
 No. 21
 Blk. 105

or

Culberson
 El Paso County,
 District,

FIELD NOTES of a survey of 640

acres of land made for the Public Free School Fund
 by virtue of an Act of the First Called Session of
 the Twenty-Sixth Legislature, approved February 23,
 1900, providing for the survey and sale of the
 unsurveyed school land. Said land is situated in

Magnetic Variation 11° 05'

Angle from Polaris in Elongation

Culberson
 El Paso County, about 37 miles N. 24° E. from center of County, and known
 as survey No. 21 in Block No. 105

BEGINNING AT the N. E. corner of survey No. 20; thence S. 1900 vrs. to
 the S. E. corner of survey No. 20; thence E. 1900 vrs. to the N. E.
 corner of survey No. 4, Block No. 99; thence N. 1900 vrs.; thence W.
 1900 vrs. (Good grass land)

to the place of beginning

Marsilina Abeita

Pablo Berela

Chain Carriers

I, A. H. Parker, State Surveyor for the State of Texas, do hereby
 certify that the foregoing survey was made by me according to law under the direction of the Commissioner of
 the General Land Office by establishing base lines for the block to which this survey belongs; that the limits,
 boundaries and corners, with the marks, natural and artificial, are truly described in the foregoing Plat and Field
 Notes.

Surveyed day of October 1900.

State Surveyor for the State of Texas.

The State of Texas,

71

Survey

El Paso

County,

No. 22

or

District,

Blk. 105FIELD NOTES of a survey of 640

acres of land made for the Public Free School Fund
by virtue of an Act of the First Called Session of
the Twenty-Sixth Legislature, approved February 23,
1900, providing for the survey and sale of the
unsurveyed school land. Said land is situated in

Magnetic Variation 11° 05'

Angle..... from Polaris in..... Elongation

Culberson
El Paso

County, about

54

miles

N. 75 E.

from center of County, and known

as survey No. 22 in Block No. 105

BEGINNING AT the N. E. corner of survey No. 21; thence S. 1900 vrs. to
the S. E. corner of survey No. 21; thence E. 1900 vrs. to the N. E.
corner of survey No. 3, Block No. 99; thence N. 1900 vrs.; thence W.
1900 vrs. (Good grass land)

Patented
2-13-40
Robinson

to the place of beginning

Marsilina AbeitaPablo Berela

Chain Carriers

A. H. Parker

I,, State Surveyor for the State of Texas, do hereby
certify that the foregoing survey was made by me according to law under the direction of the Commissioner of
the General Land Office by establishing base lines for the block to which this survey belongs; that the limits,
boundaries and corners, with the marks, natural and artificial, are truly described in the foregoing Plat and Field
Notes.

Surveyed..... day of October 1900.

A. H. Parker
State Surveyor for the State of Texas.

133663

FIELD NOTES.

Survey No. 22

Block No. 105

Culberson County.

Filed in Land Office this the day

of 190

Bascom Gile, Commissioner.

CORRECT ON MAP FOR 640 ACRES

2-1-1940 *Correct*

The State of Texas,

Survey

El Paso

County,

No. 23

or

District,

Blk. 105FIELD NOTES of a survey of 640

acres of land made for the Public Free School Fund
by virtue of an Act of the First Called Session of
the Twenty-Sixth Legislature, approved February 23,
1900, providing for the survey and sale of the
unsurveyed school land. Said land is situated in

Magnetic Variation 11° 05'

Angle from Polaris in Elongation

Culberson
El Paso

County, about

54

miles

N. 75 E.

from center of County, and known

as survey No. 23

in Block No.

105

BEGINNING AT the N. E. corner of survey No. 22; thence S. 1900 vrs. to

the S. E. corner of survey No. 22; thence E. 1900 vrs. to the N. E.

corner of survey No. 2, Block No. 99; thence N. 1900 vrs.; thence W

1900 vrs. (Good grass land)

Patented
2-13-40
Robert Jean

to the place of beginning

Marsilina AbeitaPablo Bercla

Chain Carriers

I, A. H. Parker

State Surveyor for the State of Texas, do hereby

certify that the foregoing survey was made by me according to law under the direction of the Commissioner of
the General Land Office by establishing base lines for the block to which this survey belongs; that the limits,
boundaries and corners, with the marks, natural and artificial, are truly described in the foregoing Plat and Field
Notes.

Surveyed day of October 1900.

A. H. Parker
State Surveyor for the State of Texas.

133664

FIELD NOTES.

Survey No. 23

Block No. 105

Culberson County.

Filed in Land Office this the day
of 190

Bascom Giles,
Commissioner.

CORRECT ON MAP FOR 640 ACRES
2-1-1940 *There.*

The State of Texas,

Survey

El Paso

County,

No. 24

or

District,

Blk. 105FIELD NOTES of a survey of 640

acres of land made for the Public Free School Fund
by virtue of an Act of the First Called Session of
the Twenty-Sixth Legislature, approved February 23,
1900, providing for the survey and sale of the
unsurveyed school land. Said land is situated in

Magnetic Variation 11° 05'

Angle from Polaris in Elongation

Culberson
El PasoCounty, about 54miles N. 75 E. from center of County, and knownas survey No. 24 in Block No. 105

BEGINNING AT the N. E. corner of survey No. 23; thence S. 1900 vrs. to
the S. E. corner of survey No. 23; thence E. 1900 vrs. to the N. E.
corner of survey No. 1, Block No. 99; & the S. W. corner of survey No.
19, Block No. 104; thence N. 1900 vrs. to the S. E. corner of survey
No. 13.; thence W. 1900 vrs. (good grass land)

Patented
2-14-40
Robertson

to the place of beginning

Marsilina AbeitaPablo Berela

Chain Carriers

I, A. H. Parker, State Surveyor for the State of Texas, do hereby
certify that the foregoing survey was made by me according to law under the direction of the Commissioner of
the General Land Office by establishing base lines for the block to which this survey belongs; that the limits,
boundaries and corners, with the marks, natural and artificial, are truly described in the foregoing Plat and Field
Notes.

Surveyed October day of 1900.

A. H. Parker
State Surveyor for the State of Texas.

133665

FIELD NOTES.

Survey No. 24

Block No. 105

Culbertson County.

Filed in Land Office this the day
of 190

Rascom Giles

Commissioner.

CORRECT ON MAP FOR 640 ACRES
2-1-1940 *Order*

The State of Texas,

71

El Paso

County,

Survey

No. 1

or

District,

Blk. 106

FIELD NOTES of a survey of 640

acres of land made for the Public Free School Fund
by virtue of an Act of the First Called Session of
the Twenty-Sixth Legislature, approved February 23,
1900, providing for the survey and sale of the
unsurveyed school land. Said land is situated in

Magnetic Variation 11° 05'

Angle from Polaris in Elongation

Culberson
El Paso

County, about 55

miles N. 70 E. from center of County, and known

as survey No. 1 in Block No. 106

BEGINNING AT the S. W. corner of State University Land Block No. 46,
and the N. W. corner of survey No. 6, Block No. 107; thence S. 1900
vrs. to the S. W. corner of said survey No. 6; thence W. 1900 vrs.
thence N. 1900 vrs. to the S. line of Public School Land Block No. 47;
thence E. 1900 vrs. (good grass land)

to the place of beginning

Marsilina Abeita

Pablo Berela

Chain Carriers

I, A. H. Parker, State Surveyor for the State of Texas, do hereby
certify that the foregoing survey was made by me according to law under the direction of the Commissioner of
the General Land Office by establishing base lines for the block to which this survey belongs; that the limits,
boundaries and corners, with the marks, natural and artificial, are truly described in the foregoing Plat and Field
Notes.

Surveyed day of October 1900.

State Surveyor for the State of Texas.

133666

FIELD NOTES.

Survey No. 1

Block No. 106

Culberson County.

Filed in Land Office this day

of 190

Bascom Gilles

Commissioner.

CORRECT ON MAP FOR 640.5 ACRES
2-1-1840. *Correct*

The State of Texas,

71

El Paso

County,

Survey

No. 2

or

District,

Blk. 106FIELD NOTES of a survey of 640

acres of land made for the Public Free School Fund
by virtue of an Act of the First Called Session of
the Twenty-Sixth Legislature, approved February 23,
1900, providing for the survey and sale of the
unsurveyed school land. Said land is situated in

Magnetic Variation 11° 05'

Angle from Polaris in Elongation

El Paso Calhoun County, about 55 miles N. 70 E. from center of County, and known
as survey No. 2 in Block No. 106

BEGINNING AT the N. W. corner of survey No. 1; thence S. 1900 vrs. to
the S. W. corner of survey No. 1; thence W. 1900 vrs.; thence N.
1900 vrs. to the S. line of public School Land Block No. 47; thence E.
N. 1900 vrs.; (good grass land)

to the place of beginning

Marsilina AbeitaPablo Berela

Chain Carriers

I, A. H. Parker, State Surveyor for the State of Texas, do hereby
certify that the foregoing survey was made by me according to law under the direction of the Commissioner of
the General Land Office by establishing base lines for the block to which this survey belongs; that the limits,
boundaries and corners, with the marks, natural and artificial, are truly described in the foregoing Plat and Field
Notes.

Surveyed October day of October 1900.

A. H. Parker
State Surveyor for the State of Texas.

133667

FIELD NOTES.

Survey No. 2

Block No. 106

Culberson County.


Filed in Land Office this the day

of 190

Bascom Giles,

Commissioner.

CORRECT ON MAP FOR 640 ACRES
2-1-1940 Atlas



The State of Texas,

71

Survey
El Paso County, No. 3
 or _____ District, Blk. 106

FIELD NOTES of a survey of 640

acres of land made for the Public Free School Fund
 by virtue of an Act of the First Called Session of
 the Twenty-Sixth Legislature, approved February 23,
 1900, providing for the survey and sale of the
 unsurveyed school land. Said land is situated in

Magnetic Variation 11° 05'

Angle _____ from Polaris in _____ Elongation _____

El Paso County, about 55 miles N. 70 E. from center of County, and known
 as survey No. 3 in Block No. 106

BEGINNING AT the N. W. corner of survey No. 2; thence S. 1900 vrs. to
the S. W. corner of survey No. 2; thence W. 1900 vrs.; thence N.
1900 vrs. to the S line of Public School Land Block No. 47; thence
E. 1900 vrs. (Good grass land)

to the place of beginning

Marsilina AbeitaPablo Berela

Chain Carriers

I, A. H. Parker, State Surveyor for the State of Texas, do hereby
 certify that the foregoing survey was made by me according to law under the direction of the Commissioner of
 the General Land Office by establishing base lines for the block to which this survey belongs; that the limits,
 boundaries and corners, with the marks, natural and artificial, are truly described in the foregoing Plat and Field
 Notes.

Surveyed _____ day of October 1900.

A. H. Parker
 State Surveyor for the State of Texas.

The State of Texas,

71

El Paso County, Survey
 or District, No. 4
 Blk. 106

FIELD NOTES of a survey of 640

acres of land made for the Public Free School Fund
 by virtue of an Act of the First Called Session of
 the Twenty-Sixth Legislature, approved February 23,
 1900, providing for the survey and sale of the
 unsurveyed school land. Said land is situated in

Magnetic Variation 11°05'

Angle from Polaris in Elongation

Culberson
 El Paso County, about 55 miles N. 70 E. from center of County, and known
 as survey No. 4 in Block No. 106

BEGINNING AT the N. W. corner of survey No. 3; thence S. 1900 vrs. to
 the S. W. corner of survey No. 3; thence W. 1900 vrs/ thence N.
 1900 vrs. to the S. line of Public SCHOOL Land Block No. 47; thence
 E. 1900 vrs. (Good grass land)

Patented
 2-15-40
 Robertson

to the place of beginning

Marsilina Abeita

Pablo Berela

Chain Carriers

I, A. H. Parker, State Surveyor for the State of Texas, do hereby
 certify that the foregoing survey was made by me according to law under the direction of the Commissioner of
 the General Land Office by establishing base lines for the block to which this survey belongs; that the limits,
 boundaries and corners, with the marks, natural and artificial, are truly described in the foregoing Plat and Field
 Notes.

Surveyed day of October 1900.

A. H. Parker
 State Surveyor for the State of Texas.

134135

FIELD NOTES.

Survey No. 4

Block No. 106

Culberson County.


Filed in Land Office this the day

of 190

Bascom Giles

Commissioner.

CORRECT ON MAP FOR 640 ACRES
2-1-1940 Allen.



The State of Texas,

Culberson
El Paso County, Survey No. 5
or District, Blk. 106

FIELD NOTES of a survey of 640

acres of land made for the Public Free School Fund by virtue of an Act of the First Called Session of the Twenty-Sixth Legislature, approved February 23, 1900, providing for the survey and sale of the unsurveyed school land. Said land is situated in

Magnetic Variation 11°05'

Angle from Polaris in Elongation

Culberson
El Paso County, about 43.55 miles N. 70° E. from center of County, and known as survey No. 5 in Block No. 106

BEGINNING AT the N. W. corner of survey No. 4; thence S 1900 vrs. to the S. W. corner of survey No. 4; thence W. 1900 vrs.; thence N. 1900 vrs. to the S. line of Public School Land Block No. 47; thence E. 1900 vrs. (Good grass land)

to the place of beginning

Marsilina Abeita
Pablo Berela } Chain Carriers

I, A. H. Parker, State Surveyor for the State of Texas, do hereby certify that the foregoing survey was made by me according to law under the direction of the Commissioner of the General Land Office by establishing base lines for the block to which this survey belongs; that the limits, boundaries and corners, with the marks, natural and artificial, are truly described in the foregoing Plat and Field Notes.

Surveyed day of October 1900.

A. H. Parker
State Surveyor for the State of Texas.

The State of Texas,

Culberson
~~El Paso~~

County,

or

District,

Survey

No. 6

Blk. 106

FIELD NOTES of a survey of 640

acres of land made for the Public Free School Fund by virtue of an Act of the First Called Session of the Twenty-Sixth Legislature, approved February 23, 1900, providing for the survey and sale of the unsurveyed school land. Said land is situated in

Magnetic Variation 11° 05'

Angle from Polaris in Elongation

Culberson
~~El Paso~~

County, about

55.43 miles

N. 70° E.

Van Horn

from center of County, and known

as survey No. 6 in Block No. 106

BEGINNING AT the N. W. corner of survey No. 5; thence S. 1900 vrs. to the S. W. corner of survey No. 5; thence W. 1900 vrs. to the E. line of Public School Land Block No. 67; thence N. 1900 vrs. to the N. E. corner of said Block No. 67; and the S. W. corner of Public School Land Block No. 47; thence E. 1900 vrs. (Good grass land)

to the place of beginning

Marsilina Abeita


Pablo Berela

} Chain Carriers

I, A. H. Parker, State Surveyor for the State of Texas, do hereby certify that the foregoing survey was made by me according to law under the direction of the Commissioner of the General Land Office by establishing base lines for the block to which this survey belongs; that the limits, boundaries and corners, with the marks, natural and artificial, are truly described in the foregoing Plat and Field Notes.

Surveyed October day of 1900.

A. H. Parker
State Surveyor for the State of Texas.



The State of Texas,

71

Culberson
~~El Paso~~ County, } Survey
 or _____ District, } No. 7
 Blk 106

FIELD NOTES of a survey of 640

acres of land made for the Public Free School Fund
 by virtue of an Act of the First Called Session of
 the Twenty-Sixth Legislature, approved February 23,
 1900, providing for the survey and sale of the
 unsurveyed school land. Said land is situated in

Magnetic Variation 11° 05'

Angle _____ from Polaris in _____ Elongation

Culberson
~~El Paso~~ County, about 42.55 miles N. 70° E. from center of County, and known
 as survey No. 7 in Block No. 106

BEGINNING AT the S. W. corner of survey No. 6; thence E. 1900 vrs. to the
 S. E. corner of survey No. 6; thence S. 1900 vrs.; thence W. 1900
 vrs. to the E. line of Public School Land Block No. 67; thence N.
 1900 vrs. (Good grass land)

to the place of beginning


Marsilina AbeitaPablo Berela

Chain Carriers

I, A. H. Parker, State Surveyor for the State of Texas, do hereby
 certify that the foregoing survey was made by me according to law under the direction of the Commissioner of
 the General Land Office by establishing base lines for the block to which this survey belongs; that the limits,
 boundaries and corners, with the marks, natural and artificial, are truly described in the foregoing Plat and Field
 Notes.

Surveyed _____ day of October 1900.

A. H. Parker
 State Surveyor for the State of Texas.



71

The State of Texas,

~~El Paso~~ ^{Culberson} County, Survey
 or District, No. 8
 Blk 106

FIELD NOTES of a survey of 640

acres of land made for the Public Free School Fund
 by virtue of an Act of the First Called Session of
 the Twenty-Sixth Legislature, approved February 23,
 1900, providing for the survey and sale of the
 unsurveyed school land. Said land is situated in

Magnetic Variation 11° 05'

Angle from Polaris in Elongation

~~El Paso~~ ^{Culberson} County, about 42.55 miles N. 70° E. ^{Van Horn} from center of County, and known
 as survey No. 8 in Block No. 106

BEGINNING AT the N. E. corner of survey No. 71; thence S. 1900 vrs. to
 the S. E. corner of survey No. 7; thence E. 1900 vrs.; thence N.
 1900 vrs.; thence W. 1900 vrs. (Good grass land)

to the place of beginning

Marsilina Abeita


Pablo Berela

Chain Carriers

I, A. H. Parker, State Surveyor for the State of Texas, do hereby
 certify that the foregoing survey was made by me according to law under the direction of the Commissioner of
 the General Land Office by establishing base lines for the block to which this survey belongs; that the limits,
 boundaries and corners, with the marks, natural and artificial, are truly described in the foregoing Plat and Field
 Notes.

Surveyed day of October 1900.

State Surveyor for the State of Texas.



The State of Texas,

71

El Paso County, Survey
 or District, No. 9
 Blk. 106

FIELD NOTES of a survey of 640

acres of land made for the Public Free School Fund
 by virtue of an Act of the First Called Session of
 the Twenty-Sixth Legislature, approved February 23,
 1900, providing for the survey and sale of the
 unsurveyed school land. Said land is situated in

Magnetic Variation 11° 05'

Angle from Polaris in Elongation

El Paso Culberson County, about 55 miles N. 70 E. from center of County, and known
 as survey No. 9 in Block No. 106

BEGINNING AT the N. E. corner of survey No. 8; thence S. 1900 vrs. to
 the S. E. corner of survey No. 8; thence E. 1900 vrs.; thence N.
 1900 vrs.; thence W. 1900 vrs. (Good grass land)

to the place of beginning

Marsilina Abeita

Pablo Berela

Chain Carriers

I, A H. Parker, State Surveyor for the State of Texas, do hereby
 certify that the foregoing survey was made by me according to law under the direction of the Commissioner of
 the General Land Office by establishing base lines for the block to which this survey belongs; that the limits,
 boundaries and corners, with the marks, natural and artificial, are truly described in the foregoing Plat and Field
 Notes.

Surveyed day of October 1900.

State Surveyor for the State of Texas.

135992

FIELD NOTES.

Survey No. 9


Block No. 106

Culberson County.

Filed in Land Office this the day
of 190

Bascom Giles,
Commissioner.

CORRECT ON MAP FOR 640 ACRES
2-1-1940 Atlee.



71

The State of Texas,

_____ El Paso _____ County, } Survey
 or _____ District, } No. 10
 Blk. 106

FIELD NOTES of a survey of 640

acres of land made for the Public Free School Fund
 by virtue of an Act of the First Called Session of
 the Twenty-Sixth Legislature, approved February 23,
 1900, providing for the survey and sale of the
 unsurveyed school land. Said land is situated in

Magnetic Variation 11 05'

Angle _____ from Polaris in _____ Elongation

_____ Calberson _____
El Paso County, about 55 miles N. 70 E. from center of County, and known
 as survey No. 10 in Block No. 106

BEGINNING AT the N. E. corner of survey No. 9; thence S. 1900 vrs. to
 the S. E. corner of survey No. 9; thence E. 1900 vrs.; thence N.
 1900 vrs.; thence W. 1900 vrs. (Good grass land)

to the place of beginning

Marsilina AbeitaPablo Berola

Chain Carriers

I, A. H. Parker, State Surveyor for the State of Texas, do hereby
 certify that the foregoing survey was made by me according to law under the direction of the Commissioner of
 the General Land Office by establishing base lines for the block to which this survey belongs; that the limits,
 boundaries and corners, with the marks, natural and artificial, are truly described in the foregoing Plat and Field
 Notes.

Surveyed _____ day of October 1900.

A. H. Parker
 State Surveyor for the State of Texas.

133669

FIELD NOTES.

Survey No. 10

Block No. 106

Culbertson County.

Filed in Land Office this the day

of 190

Boscom Giles
Commissioner.

CORRECT ON MAP FOR 640 ACRES
2-1-1940. Allen.

The State of Texas,

Survey

El Paso

County,

No. 11

or

District,

Blk. 106FIELD NOTES of a survey of 640

acres of land made for the Public Free School Fund
by virtue of an Act of the First Called Session of
the Twenty-Sixth Legislature, approved February 23,
1900, providing for the survey and sale of the
unsurveyed school land. Said land is situated in

Magnetic Variation 11° 05'

Angle from Polaris in Elongation

CalhounEl Paso

County, about

55

miles

N. 70 E.

from center of County, and known

as survey No. 11 in Block No. 106BEGINNING AT the N. E. corner of survey No. 10; thence S. 1900 vrs. tothe S. E. corner of survey No. 10; thence E. 1900 vrs.; thence N.1900 vrs.; thence W. 1900 vrs. (Good grass land)

to the place of beginning

Marsilina AbeitaPablo Berela

Chain Carriers

I, A. H. Parker, State Surveyor for the State of Texas, do hereby
certify that the foregoing survey was made by me according to law under the direction of the Commissioner of
the General Land Office by establishing base lines for the block to which this survey belongs; that the limits,
boundaries and corners, with the marks, natural and artificial, are truly described in the foregoing Plat and Field
Notes.

Surveyed October day of 1900.

A. H. Parker
State Surveyor for the State of Texas.

133670

FIELD NOTES.

Survey No. 11


Block No. 106

Culberson County.

Filed in Land Office this the day
of 190

Bascom Giles,
Commissioner.

CORRECT ON MAP FOR 640 ACRES
2-1-1940 Allen.

Magnetic Variation..... 110 05'

Angle..... from Polaris in..... Elongation

Culberson
El Paso County, about 55 miles N. 70 E. from center of County, and known
 as survey No. 12 in Block No. 106

BEGINNING AT the N. E. corner of survey No. 11; thence S 1900 vrs. to
the S E. corner of survey No. 11; thence E. 1900 vrs. to the S. W.
corner of survey No. 7, Block No. 107; thence N. 1900 vrs. to the S E.
corner of survey No. 1; thence W 1900 vrs. (Good grass land)

to the place of beginning

Marsilina AbeitaPablo Berela

Chain Carriers

I, A. H. Parker, State Surveyor for the State of Texas, do hereby
 certify that the foregoing survey was made by me according to law under the direction of the Commissioner of
 the General Land Office by establishing base lines for the block to which this survey belongs; that the limits,
 boundaries and corners, with the marks, natural and artificial, are truly described in the foregoing Plat and Field
 Notes.

Surveyed..... day of October 1900.

A. H. Parker
 State Surveyor for the State of Texas.

The State of Texas, }
El Paso County, } Survey
 or..... District, } No. 12
 Blk. 106

FIELD NOTES of a survey of 640
 acres of land made for the Public Free School Fund
 by virtue of an Act of the First Called Session of
 the Twenty-Sixth Legislature, approved February 23,
 1900, providing for the survey and sale of the
 unsurveyed school land. Said land is situated in

133671

FIELD NOTES.

Survey No. 12

Block No. 106


Culberson County.

Filed in Land Office this day

of 190

Bascom Giles
Commissioner.

CORRECT ON MAP FOR 640 ACRES
2-1-1940. *Adler.*



The State of Texas,

El Paso County, Survey No. 13
 or District, Blk. 106

FIELD NOTES of a survey of 640

acres of land made for the Public Free School Fund
 by virtue of an Act of the First Called Session of
 the Twenty-Sixth Legislature, approved February 23,
 1900, providing for the survey and sale of the
 unsurveyed school land. Said land is situated in

Magnetic Variation 11°05'

Angle from Polaris in Elongation

Calderon
 El Paso County, about 55 miles N. 70 E. from center of County, and known
 as survey No. 13 in Block No. 106

BEGINNING AT the S. E. corner of survey no. 12; thence W 1900 vrs. to
 S. W. corner of survey No. 12; thence S 1900 vrs.; thence E. 1900
 vrs. to the S. W corner of survey No. 18, Block No. 107; thence N.
 1900 vrs. (Good grass land)

to the place of beginning

Marsilina Abeita

Pablo Berela

Chain Carriers

I, A. H. Parker, State Surveyor for the State of Texas, do hereby
 certify that the foregoing survey was made by me according to law under the direction of the Commissioner of
 the General Land Office by establishing base lines for the block to which this survey belongs; that the limits,
 boundaries and corners, with the marks, natural and artificial, are truly described in the foregoing Plat and Field
 Notes.

Surveyed day of October 1900.

A. H. Parker
 State Surveyor for the State of Texas.

133672

FIELD NOTES.

Survey No. 13


Block No. 106

Culberson County.

Filed in Land Office this the day
of 190

Bascom Giles,
Commissioner.

CONNECT ON MAP FOR 640 ACRES
2-1-1940 Allen

Magnetic Variation 11° 05'

Angle..... from Polaris in..... Elongation

El Paso Culberson County, about 55 miles N. 70 E. from center of County, and known as survey No. 14 in Block No. 106

BEGINNING AT the N. W. corner of survey No. 13; thence S 1900 vrs. to the S. W. corner of survey No. 13; thence W. 1900 vrs.; thence N. 1900 vrs.; thence E. 1900 vrs. (Good grassland)

.....to the place of beginning

Marsilina AbeitaPablo Berela

Chain Carriers

I, A. H. Parker, State Surveyor for the State of Texas, do hereby certify that the foregoing survey was made by me according to law under the direction of the Commissioner of the General Land Office by establishing base lines for the block to which this survey belongs; that the limits, boundaries and corners, with the marks, natural and artificial, are truly described in the foregoing Plat and Field Notes.

Surveyed..... day of October 1900.

A. H. Parker
State Surveyor for the State of Texas.

The State of Texas,

Survey

El Paso

County,

No. 14

or.....

District,

Blk. 106FIELD NOTES of a survey of 640

acres of land made for the Public Free School Fund by virtue of an Act of the First Called Session of the Twenty-Sixth Legislature, approved February 23, 1900, providing for the survey and sale of the unsurveyed school land. Said land is situated in

133673

FIELD NOTES.

Survey No. 14

Block No. 106

Culberson County.

Filed in Land Office this the day
of 190

Bascom Giles,
Commissioner.

CORRECT ON MAP FOR 640 ACRES
2-2-1940 Atlee.

The State of Texas,

Survey

El Paso County,No. 15

or _____ District,

Blk. 106FIELD NOTES of a survey of 640

acres of land made for the Public Free School Fund
by virtue of an Act of the First Called Session of
the Twenty-Sixth Legislature, approved February 23,
1900, providing for the survey and sale of the
unsurveyed school land. Said land is situated in

Magnetic Variation 11° 05'

Angle _____ from Polaris in _____ Elongation

Culberson
El Paso County, about 55 miles N. 70 E. from center of County, and known
as survey No. 15 in Block No. 106

BEGINNING AT the N. W. corner of survey No. 14; thence S. 1900 vrs. to
the S. W. corner of survey No. 14; thence W. 1900 vrs.; thence N.
1900 vrs.; thence E. 1900 vrs. (Good grass land)

_____ to the place of beginning

Marsilina AbeitaPablo Bersla

Chain Carriers

I, A. H. Parker, State Surveyor for the State of Texas, do hereby
certify that the foregoing survey was made by me according to law under the direction of the Commissioner of
the General Land Office by establishing base lines for the block to which this survey belongs; that the limits,
boundaries and corners, with the marks, natural and artificial, are truly described in the foregoing Plat and Field
Notes.

Surveyed _____ day of October 1900.

A. H. Parker
State Surveyor for the State of Texas.

133674

FIELD NOTES.

Survey No. 15


Block No. 106

Culberson County.

Filed in Land Office this the day
of 190

Bascom Giles,
Commissioner.

CORRECT ON MAP FOR 640 ACRES
2-2-1940 Atley.



71

The State of Texas,

Survey
 No. 16
 Blk. 106

El Paso County,
 or District,

FIELD NOTES of a survey of 640

acres of land made for the Public Free School Fund
 by virtue of an Act of the First Called Session of
 the Twenty-Sixth Legislature, approved February 23,
 1900, providing for the survey and sale of the
 unsurveyed school land. Said land is situated in

Magnetic Variation 11° 05'

Angle from Polaris in Elongation

El Paso Culberson County, about 55 miles N. 70 E. from center of County, and known
 as survey No. 16 in Block No. 106

BEGINNING AT the N. W. corner of survey No. 15; thence S. 1900 vrs. to
 the S. E. corner of survey No. 15; thence W. 1900 vrs.; thence N.
 1900 vrs.; thence E. 1900 vrs. (Good grass land)

to the place of beginning

Marsilina Abeita

Pablo Berola

Chain Carriers

I, A. H. Parker, State Surveyor for the State of Texas, do hereby
 certify that the foregoing survey was made by me according to law under the direction of the Commissioner of
 the General Land Office by establishing base lines for the block to which this survey belongs; that the limits,
 boundaries and corners, with the marks, natural and artificial, are truly described in the foregoing Plat and Field
 Notes.

Surveyed day of October 1900.

State Surveyor for the State of Texas.

133675

FIELD NOTES.

Survey No. 16

Block No. 106

Culberson County.


Filed in Land Office this the day

of 190

Rascom Giles,

Commissioner.

CORRECT ON MAP FOR 640 ACRES
2-2-1940 Allen



The State of Texas,

Culberson
~~El Paso~~ County, Survey No. **17**
or District, Blk. **106**

FIELD NOTES of a survey of **640**

acres of land made for the Public Free School Fund by virtue of an Act of the First Called Session of the Twenty-Sixth Legislature, approved February 23, 1900, providing for the survey and sale of the unsurveyed school land. Said land is situated in

Magnetic Variation **11° 05'**

Angle from Polaris in Elongation

Culberson
~~El Paso~~ County, about **41 1/2** miles **N. 19° E.** from center of County, and known as survey No. **17** in Block No. **106**

BEGINNING AT the N. W. corner of survey No. 16; thence S. 1900 vrs. to the S. W. corner of survey No. 16; thence S. W. 1900 vrs.; thence N. 1900 vrs.; thence E. 1900 vrs. (Good grass land)

to the place of beginning

Marsilina Abeita

Pablo Berela

} Chain Carriers

I, **A. H. Parker**, State Surveyor for the State of Texas, do hereby certify that the foregoing survey was made by me according to law under the direction of the Commissioner of the General Land Office by establishing base lines for the block to which this survey belongs; that the limits, boundaries and corners, with the marks, natural and artificial, are truly described in the foregoing Plat and Field Notes.

Surveyed day of **October** 1900.

A. H. Parker
State Surveyor for the State of Texas.

The State of Texas,

71

~~El Paso~~ Culberson

County,

Survey

No. 18

or

District,

Blk. 106

FIELD NOTES of a survey of 640

acres of land made for the Public Free School Fund
by virtue of an Act of the First Called Session of
the Twenty-Sixth Legislature, approved February 23,
1900, providing for the survey and sale of the
unsurveyed school land. Said land is situated in

Magnetic Variation $11^{\circ} 05'$

Angle from Polaris in Elongation

~~El Paso~~ Culberson County, about 41 55 miles N. 18° E. Van Horn
as survey No. 18 in Block No. 106

BEGINNING AT the N. W. corner of survey No. 17; thence S. 1900 vrs. to
the S. W. corner of survey No. 17; thence W. 1900 vrs. to the E. line
of ~~El Paso~~ Public school Land Block No. 67; thence N. 1900 vrs. to
the S. W. corner of survey No. 7; in said line; thence E. 1900 vrs.
(Good grass land)

to the place of beginning

Marsilina Abeita

Pablo Berela

Chain Carriers

I, A. H. Parker, State Surveyor for the State of Texas, do hereby
certify that the foregoing survey was made by me according to law under the direction of the Commissioner of
the General Land Office by establishing base lines for the block to which this survey belongs; that the limits,
boundaries and corners, with the marks, natural and artificial, are truly described in the foregoing Plat and Field
Notes.

Surveyed day of October 1900.

A. H. Parker
State Surveyor for the State of Texas.

The State of Texas,

71

Survey

~~El Paso~~ ^{Culberson} County, No. 19or District, Blk. 106FIELD NOTES of a survey of 640

acres of land made for the Public Free School Fund
by virtue of an Act of the First Called Session of
the Twenty-Sixth Legislature, approved February 23,
1900, providing for the survey and sale of the
unsurveyed school land. Said land is situated in

Magnetic Variation 11° 05'

Angle from Polaris in Elongation

~~El Paso~~ ^{Culberson} County, about 55.40 miles ¹⁹⁰ N. 70 ^{Van Horn} E. from center of County, and known
as survey No. 19 in Block No. 106

BEGINNING AT the S. W. corner of survey No. 18; thence E. 1900 vrs. to

S. E. corner of survey No. 18; thence S 1900 vrs. to the N. E.

corner of survey No. 6, Block No. 105; thence W. 1900 vrs. to the E.

line of Public School Land Block No. 67; thence N. 1900 vrs.

(Good grass land)

to the place of beginning

Marsilina Abeita


Pablo Berela

Chain Carriers

I, A. H. Parker, State Surveyor for the State of Texas, do hereby
certify that the foregoing survey was made by me according to law under the direction of the Commissioner of
the General Land Office by establishing base lines for the block to which this survey belongs; that the limits,
boundaries and corners, with the marks, natural and artificial, are truly described in the foregoing Plat and Field
Notes.

Surveyed day of October 1900.

A. H. Parker
State Surveyor for the State of Texas.



The State of Texas,

71

Survey
~~Culberson~~
~~El Paso~~ County, No. 20
 or District, Blk. 106

FIELD NOTES of a survey of 640

acres of land made for the Public Free School Fund
 by virtue of an Act of the First Called Session of
 the Twenty-Sixth Legislature, approved February 23,
 1900, providing for the survey and sale of the
 unsurveyed school land. Said land is situated in

Magnetic Variation 11°05'

Angle from Polaris in Elongation

~~Culberson~~
~~El Paso~~ County, about 40 55 miles N. 20° E. Van Horn
 as survey No. 20 in Block No. 106

BEGINNING AT the N. E. corner of survey No. 19; thence S. 1900 vrs. to
 the S. E. corner of survey No. 19; thence E. 1900 vrs. to the N. E.
 corner of survey No. 5, Block No. 105; thence N. 1900 vrs.; thence W
 1900 vrs. (Good grass land)

to the place of beginning

Marsilina Abeita

Pablo Perela

Chain Carriers

I, A. H. Parker, State Surveyor for the State of Texas, do hereby
 certify that the foregoing survey was made by me according to law under the direction of the Commissioner of
 the General Land Office by establishing base lines for the block to which this survey belongs; that the limits,
 boundaries and corners, with the marks, natural and artificial, are truly described in the foregoing Plat and Field
 Notes.

Surveyed day of October 1900.

A. H. Parker
 State Surveyor for the State of Texas.

175

71

The State of Texas,

Survey

El Paso

County,

No. 23

or

District,

Blk. 106FIELD NOTES of a survey of 640

acres of land made for the Public Free School Fund
by virtue of an Act of the First Called Session of
the Twenty-Sixth Legislature, approved February 23,
1900, providing for the survey and sale of the
unsurveyed school land. Said land is situated in

Magnetic Variation 11° 06'

Angle from Polaris in Elongation

El PasoCulberson

County, about

55

miles

N. 70 E.

from center of County, and known

as survey No. 23 in Block No. 106

BEGINNING AT the N. E. corner of survey No. 22; thence S. 1900 vrs. to
the S. E. corner of survey No. 22; thence E. 1900 vrs. to the N. E.
corner of survey No. 2, Block No. 105; thence N. 1900 vrs.; thence
W. 1900 vrs. (Good grass land)

to the place of beginning

Marsilina AbeitaPablo Berola

Chain Carriers

I, A. H. Parker, State Surveyor for the State of Texas, do hereby
certify that the foregoing survey was made by me according to law under the direction of the Commissioner of
the General Land Office by establishing base lines for the block to which this survey belongs; that the limits,
boundaries and corners, with the marks, natural and artificial, are truly described in the foregoing Plat and Field
Notes.

Surveyed October day of October 1900.

A. H. Parker
State Surveyor for the State of Texas.

133682

FIELD NOTES.

Survey No. 23

Block No. 106


Culperson County.

Filed in Land Office this the day

of 190

Bascom Giles,
Commissioner.

CORRECT ON MAP FOR 640 ACRES
2-2-1940 Allen.



Magnetic Variation 11°05'

Angle..... from Polaris in..... Elongation

Culberson
El Paso County, about 55 40 miles N. 21 E. Van Horn from center of County, and known
as survey No. 21 in Block No. 106

BEGINNING AT the N. E. corner of survey No. 20; thence S 1900 vrs. to
the S. E corner of survey No. 21; thence E. 1900 vrs. to the N. E.
corner of survey No. 4, Block No. 105; thence N. 1900 vrs.; thence W.
1900 vrs. (Good grass land)

..... to the place of beginning

Marsilina Abeita

Pablo Berela


} Chain Carriers

A. H. Parker

I,, State Surveyor for the State of Texas, do hereby
certify that the foregoing survey was made by me according to law under the direction of the Commissioner of
the General Land Office by establishing base lines for the block to which this survey belongs; that the limits,
boundaries and corners, with the marks, natural and artificial, are truly described in the foregoing Plat and Field
Notes.

Surveyed..... day of October 1900.

A. H. Parker
State Surveyor for the State of Texas.



The State of Texas,

El Paso County, Survey No. 22
or District, Blk. 106

FIELD NOTES of a survey of 640

acres of land made for the Public Free School Fund by virtue of an Act of the First Called Session of the Twenty-Sixth Legislature, approved February 23, 1900, providing for the survey and sale of the unsurveyed school land. Said land is situated in

Magnetic Variation 11° 05'

Angle from Polaris in Elongation

El Paso County, about 55 miles N. 70 E. from center of County, and known as survey No. 22 in Block No. 106

BEGINNING AT the N. E. corner of survey No. 21;,, thence S. 1900 vrs. to the S. E. corner of survey No. 21; thence E. 1900 vrs. to the N. E. corner of survey No. 3, block No. 106; thence N. 1900 vrs.; thence W. 1900 vrs. (Good grass land)

to the place of beginning

Marsilina Abeita
Pablo Berela } Chain Carriers

I, A. H. Parker, State Surveyor for the State of Texas, do hereby certify that the foregoing survey was made by me according to law under the direction of the Commissioner of the General Land Office by establishing base lines for the block to which this survey belongs; that the limits, boundaries and corners, with the marks, natural and artificial, are truly described in the foregoing Plat and Field Notes.

Surveyed day of October 1900.

A. H. Parker
State Surveyor for the State of Texas.

133681

FIELD NOTES.

Survey No. 22


Block No. 106

Culberson County.

Filed in Land Office this the day
of 190

Bascom Giles,
Commissioner.

CORRECT ON MAP FOR 640 ACRES
2-2-1940
Atter,

Magnetic Variation 19 05'

Angle..... from Polaris in..... Elongation

Culbertson
El Paso County, about 55 miles N 70 E. from center of County, and known
 as survey No. 24 in Block No. 106

BEGINNING AT the N. E. corner of survey No. 23; thence S. 1900 vrs. to
the S. E. corner of survey No. 23; thence E. 1900 vrs. to the N. E.
corner of survey No. 1, Block No. 105; & the S. W. corner of survey
No. 19, Block No. 107; thence N. 1900 vrs. to the S. E. corner of sur-
vey No. 13; thence W 1900 vrs. (Good grass land.)

..... to the place of beginning

Marsilina AbeitaPablo Berela

} Chain Carriers

I, A. H. Parker, State Surveyor for the State of Texas, do hereby
 certify that the foregoing survey was made by me according to law under the direction of the Commissioner of
 the General Land Office by establishing base lines for the block to which this survey belongs; that the limits,
 boundaries and corners, with the marks, natural and artificial, are truly described in the foregoing Plat and Field
 Notes.

Surveyed..... day of October 1900.

A. H. Parker
 State Surveyor for the State of Texas.

The State of Texas,

Survey

El Paso County,No. 24

or..... District,

Blk. 106FIELD NOTES of a survey of 640

acres of land made for the Public Free School Fund
 by virtue of an Act of the First Called Session of
 the Twenty-Sixth Legislature, approved February 23,
 1900, providing for the survey and sale of the
 unsurveyed school land. Said land is situated in

133683

FIELD NOTES.

Survey No. 24

Block No. 106


Culberson County.

Filed in Land Office this the day

of 190

Bascom Giles,
Commissioner.

CORRECT ON MAP FOR 640 ACRES
2-2-1940 Allen



The State of Texas,

71

El Paso County, Survey
or _____ District, No. 1
Blk. 107

FIELD NOTES of a survey of 640

acres of land made for the Public Free School Fund
by virtue of an Act of the First Called Session of
the Twenty-Sixth Legislature, approved February 23,
1900, providing for the survey and sale of the
unsurveyed school land. Said land is situated in

Magnetic Variation 11° 05'

Angle _____ from Polaris in _____ Elongation

El Paso Culberson County, about 60 miles N. 70 E. from center of County, and known
as survey No. 1 in Block No. 107

BEGINNING AT the S. E. corner of State University Land Block No. 46 and
the N. W. corner of survey No. 7, Block No. 103; thence S. 1900 vrs. to
S. W. corner of said survey No. 7; thence W. 1900 vrs.; thence N.
1900 vrs. to the S. line of said Block No. 46; thence E. 1900 vrs.
(Good grass land)

to the place of beginning

Marsilina Abeita }
Pablo Berela } Chain Carriers

I, A. H. Parker, State Surveyor for the State of Texas, do hereby
certify that the foregoing survey was made by me according to law under the direction of the Commissioner of
the General Land Office by establishing base lines for the block to which this survey belongs; that the limits,
boundaries and corners, with the marks, natural and artificial, are truly described in the foregoing Plat and Field
Notes.

Surveyed _____ day of October 1900.

A. H. Parker
State Surveyor for the State of Texas.

138373


FIELD NOTES.

Survey No. /
Block No. 107
Culberson County.

Filed in Land Office this the day
of 190

Bascom Gilles,
Commissioner.

CORRECT ON MAP FOR 640 ACRES
2-2-1940 Allen

Magnetic Variation 11°05'

Angle..... from Polaris in..... Elongation

Galberson
El Paso County, about 60 miles N. 70 E. from center of County, and known
 as survey No. 2 in Block No. 107

BEGINNING AT the N. W. corner of survey No. 1; thence S 1900 vrs. to the
S. W. corner of survey No. 1; thence W. 1900 vrs.; thence N. 1900
vrs. to the S line of State University Land Block No. 46; thence E.
1900 vrs. (Good grass land)

..... to the place of beginning

Marsilina AbeitaPablo Perela

} Chain Carriers

I, A. H. Parker, State Surveyor for the State of Texas, do hereby
 certify that the foregoing survey was made by me according to law under the direction of the Commissioner of
 the General Land Office by establishing base lines for the block to which this survey belongs; that the limits,
 boundaries and corners, with the marks, natural and artificial, are truly described in the foregoing Plat and Field
 Notes.

Surveyed..... day of October 1900.

A. H. Parker
 State Surveyor for the State of Texas.

The State of Texas,

Survey

El Paso County,No. 2

or..... District,

BIE 07FIELD NOTES of a survey of 640

acres of land made for the Public Free School Fund
 by virtue of an Act of the First Called Session of
 the Twenty-Sixth Legislature, approved February 23,
 1900, providing for the survey and sale of the
 unsurveyed school land. Said land is situated in

138374

FIELD NOTES.

Survey No. 2

Block No. 107

Culberson County.

Filed in Land Office this the day

of 190

Bascom Giles,
Commissioner.

CORRECT ON MAP FOR 640 ACRES
2-2-1940 Allen

The State of Texas,

Survey

El Paso County,No. 3

or _____ District,

Blk. 107FIELD NOTES of a survey of 640

acres of land made for the Public Free School Fund
by virtue of an Act of the First Called Session of
the Twenty-Sixth Legislature, approved February 23,
1900, providing for the survey and sale of the
unsurveyed school land. Said land is situated in

Magnetic Variation

11° 05'

Angle _____ from Polaris in _____ Elongation

El PasoCulberson

County, about

60

miles

N. 70 E.

from center of County, and known

as survey No. 3 in Block No. 107BEGINNING AT the N. W. corner of survey No. 2; thence S. 1900 vrs. tothe S. W. corner of survey No. 2; thence W. 1900 vrs.; thence N.1900 vrs. to the S. line of State University Land Block No. 46; thenceE. 1900 vrs. (Good grass land)

to the place of beginning

Marsilina AbeitaPablo Perola

Chain Carriers

I, A. H. Parker, State Surveyor for the State of Texas, do hereby
certify that the foregoing survey was made by me according to law under the direction of the Commissioner of
the General Land Office by establishing base lines for the block to which this survey belongs; that the limits,
boundaries and corners, with the marks, natural and artificial, are truly described in the foregoing Plat and Field
Notes.

Surveyed _____ day of October 1900.

A. H. Parker
State Surveyor for the State of Texas.

138375

FIELD NOTES.

Survey No. 3


Block No. 107

Culberson County.

Filed in Land Office this the _____ day
of _____ 190_____

Bassam Giles
Commissioner.

CORRECT ON MAP FOR 640. ACRES
2-2-1940 Over



71

The State of Texas,

El Paso County, Survey
 or District, No. 4
 Blk. 107

FIELD NOTES of a survey of 640

acres of land made for the Public Free School Fund
 by virtue of an Act of the First Called Session of
 the Twenty-Sixth Legislature, approved February 23,
 1900, providing for the survey and sale of the
 unsurveyed school land. Said land is situated in

Magnetic Variation 11°05'

Angle from Polaris in Elongation

El Paso Culberson County, about 60 miles N. 70 E. from center of County, and known
 as survey No. 4 in Block No. 107

BEGINNING AT the N. W. corner of survey No. 3; thence S 1900 vrs. to the
 S. W. corner of survey No. 3; thence W. 1900 vrs.; thence N. 1900
 vrs. to the S. line of University Land Block No. 46; thence E. 1900
 vrs. (Good grass land)

to the place of beginning


Marsilina Abeita

Pablo Berela

Chain Carriers

I, A. H. Parker, State Surveyor for the State of Texas, do hereby
 certify that the foregoing survey was made by me according to law under the direction of the Commissioner of
 the General Land Office by establishing base lines for the block to which this survey belongs; that the limits,
 boundaries and corners, with the marks, natural and artificial, are truly described in the foregoing Plat and Field
 Notes.

Surveyed day of October 1900.


 State Surveyor for the State of Texas.

138376

FIELD NOTES.

Survey No. 4

Block No. 107


Culberson County.

Filed in Land Office this the day

of 190

Boscom Giles,
Commissioner.

CORRECT ON MAP FOR 640 ACRES
2-2-1940 Atty



Magnetic Variation $11^{\circ}05'$

Angle..... from Polaris in..... Elongation

~~El Paso~~ Culberson County, about 60 miles N. 70 E. from center of County, and known as survey No. 5 in Block No. 107

BEGINNING AT the N. W. corner of survey No. 4; thence S. 1900 vrs. to the S. W. corner of survey No. 4; thence W 1900 vrs.; thence N. 1900 vrs. to the S. line of State University Land Block No. 46; thence E. 1900 vrs. (Good grass land)

to the place of beginning

Marsilina Abeita

Pablo Berela

} Chain Carriers

I, A. H. Parker, State Surveyor for the State of Texas, do hereby certify that the foregoing survey was made by me according to law under the direction of the Commissioner of the General Land Office by establishing base lines for the block to which this survey belongs; that the limits, boundaries and corners, with the marks, natural and artificial, are truly described in the foregoing Plat and Field Notes.

Surveyed..... day of October..... 1900.

State Surveyor for the State of Texas.

133684

FIELD NOTES.

Survey No. 5

Block No. 107


Culberson County.

Filed in Land Office this the day

of 190

Bascom Giles,
Commissioner.

CORRECT ON MAP FOR 640 ACRES
2-2-1940 Allen.



71

The State of Texas,

Culberson~~El Paso~~

County,

Survey

No. *6*

or

District,

Blk. *107*FIELD NOTES of a survey of *640*

acres of land made for the Public Free School Fund by virtue of an Act of the First Called Session of the Twenty-Sixth Legislature, approved February 23, 1900, providing for the survey and sale of the unsurveyed school land. Said land is situated in

Angle..... from Polaris in..... Elongation

Culberson~~El Paso~~

County, about

40~~50~~

miles

N. *25°*E. *70**Van Horn*

from center of County, and known

as survey No. *6* in Block No. *107*

BEGINNING AT the N. W. corner of survey No. *55* thence S. 1900 vrs. to the S. W. corner of survey No. *5*; thence W. 1900 vrs. to the S. E. corner of survey No. *1*, Block No. *106*; thence N. 1900 vrs. to the S. W. corner of State University Land Block No. *46*; thence E. 1900 vrs. (Good grass land)


to the place of beginning


*Marsilina Abeita**Pablo Berela*

Chain Carriers

A. H. Parker

I, _____, State Surveyor for the State of Texas, do hereby certify that the foregoing survey was made by me according to law under the direction of the Commissioner of the General Land Office by establishing base lines for the block to which this survey belongs; that the limits, boundaries and corners, with the marks, natural and artificial, are truly described in the foregoing Plat and Field Notes.

Surveyed _____ day of *October* 1900.

 State Surveyor for the State of Texas.



The State of Texas,

El Paso County,

or _____ District,

Survey

No. 7Blk. 107FIELD NOTES of a survey of 640

acres of land made for the Public Free School Fund by virtue of an Act of the First Called Session of the Twenty-Sixth Legislature, approved February 23, 1900, providing for the survey and sale of the unsurveyed school land. Said land is situated in

Magnetic Variation 11° 05'

Angle _____ from Polaris in _____ Elongation

Culberson County, about 60 miles N. 70 E. from center of County, and knownas survey No. 7 in Block No. 107

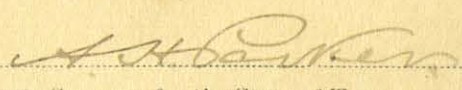
BEGINNING AT the S. W. corner of survey No. 6; thence E. 1900 vrs. to the S. E. corner of survey No. 6; thence S. 1900 vrs.; thence W. 1900 vrs. to the S. E. corner of survey No. 12, Block No. 106; thence N. 1900 vrs. (Good grass land)

to the place of beginning

Marsilina AbeitaPablo Berela

Chain Carriers

I, A. H. Parker, State Surveyor for the State of Texas, do hereby certify that the foregoing survey was made by me according to law under the direction of the Commissioner of the General Land Office by establishing base lines for the block to which this survey belongs; that the limits, boundaries and corners, with the marks, natural and artificial, are truly described in the foregoing Plat and Field Notes.

Surveyed _____ day of October 1900.

 State Surveyor for the State of Texas.

133685

FIELD NOTES.

Survey No. 7

Block No. 107


Culbertson County.

Filed in Land Office this day

of 190

Bassam Giles,
Commissioner.

CORRECT ON MAP FOR 640 ACRES
2-2-1940 *Wille*



71

The State of Texas,

El Paso County, Survey
 or District, No. 8
 Blk. 107

FIELD NOTES of a survey of 640
 acres of land made for the Public Free School Fund
 by virtue of an Act of the First Called Session of
 the Twenty-Sixth Legislature, approved February 23,
 1900, providing for the survey and sale of the
 unsurveyed school land. Said land is situated in

Magnetic Variation 11° 05'

Angle from Polaris in Elongation

Culberson
 El Paso County, about 60 miles N/ 70 E. from center of County, and known
 as survey No. 8 in Block No. 107

BEGINNING AT the N. E. corner of survey No. 7; thence S. 1900 vrs. to
 the S. E. corner of survey No. 7; thence E. 1900 vrs.; thence N.
 1900 vrs.; thence W. 1900 vrs. (Good grass land)

to the place of beginning

Marsilina Acosta

Pablo Berela

Chain Carriers

I, A. H. Parker, State Surveyor for the State of Texas, do hereby
 certify that the foregoing survey was made by me according to law under the direction of the Commissioner of
 the General Land Office by establishing base lines for the block to which this survey belongs; that the limits,
 boundaries and corners, with the marks, natural and artificial, are truly described in the foregoing Plat and Field
 Notes.

Surveyed day of October 1900.

A. H. Parker
 State Surveyor for the State of Texas.

133686

FIELD NOTES.

Survey No. 8

Block No. 107

Culberson County.

Filed in Land Office this the day


of 190

Bascom Giles,
Commissioner.

CORRECT ON MAP FOR 640 ACRES

2-2-1940

Atter



71

The State of Texas,

El Paso County,

or District,

Survey

No. 9

Blk. 107

FIELD NOTES of a survey of 640

acres of land made for the Public Free School Fund by virtue of an Act of the First Called Session of the Twenty-Sixth Legislature, approved February 23, 1900, providing for the survey and sale of the unsurveyed school land. Said land is situated in

Magnetic Variation 11° 05'

Angle from Polaris in Elongation

El Paso Culberson County, about 60 miles N. 70 E. from center of County, and known as survey No. 9 in Block No. 107

BEGINNING AT the N. E. corner of survey No. 8; thence S. 1900 vrs. to

the S. E. corner of survey no. 8; thence E. 1900 vrs.; thence N.

1900 vrs.; thence W. 1900 vrs. (Good grass land)

to the place of beginning

Marsilina Abeita

Pablo Berela

Chain Carriers

I, A. H. Parker, State Surveyor for the State of Texas, do hereby certify that the foregoing survey was made by me according to law under the direction of the Commissioner of the General Land Office by establishing base lines for the block to which this survey belongs; that the limits, boundaries and corners, with the marks, natural and artificial, are truly described in the foregoing Plat and Field Notes.

Surveyed day of October 1900.

State Surveyor for the State of Texas.

95973

FIELD NOTES.

Survey No. 9

Block No. 107

Calhoun County.

Filed in Land Office this the day

of 190.....

Bascom Giles
Commissioner.

CORRECT ON MAP FOR 640 ACRES
2-2-1940 Attlee

The State of Texas,

71

Survey

~~El Paso~~

County,

No. 10

or..... District,

Blk. 107FIELD NOTES of a survey of 640

acres of land made for the Public Free School Fund
by virtue of an Act of the First Called Session of
the Twenty-Sixth Legislature, approved February 23,
1900, providing for the survey and sale of the
unsurveyed school land. Said land is situated in

Magnetic Variation 11° 05'

Angle..... from Polaris in..... Elongation

~~El Paso~~ Culberson County, about 60 miles N. 70 E. from center of County, and known
as survey No. 10 in Block No. 107

BEGINNING AT the N. E. corner of survey No. 9; thence S. 1900 vrs. to
the S. E. corner of survey No. 9; thence E. 1900 vrs.; thence N.
1900 vrs.; thence W. 1900 vrs. (Good grass land)

..... to the place of beginning

Marsilina AbeitaPablo Berela

Chain Carriers

I, A. H. Parker, State Surveyor for the State of Texas, do hereby
certify that the foregoing survey was made by me according to law under the direction of the Commissioner of
the General Land Office by establishing base lines for the block to which this survey belongs; that the limits,
boundaries and corners, with the marks, natural and artificial, are truly described in the foregoing Plat and Field
Notes.

Surveyed..... day of October 1900.

A. H. Parker
State Surveyor for the State of Texas.

138367

FIELD NOTES.

Survey No. 10

Block No. 107

Culberson County.


Filed in Land Office this the day

of 190

Boscam Giles,

Commissioner.

CORRECT ON MAP FOR 640 ACRES
2-2-1940 *Atter*



71

The State of Texas,

El Paso County,

or District,

Survey

No. 11

Blk. 107

FIELD NOTES of a survey of 640

acres of land made for the Public Free School Fund by virtue of an Act of the First Called Session of the Twenty-Sixth Legislature, approved February 23, 1900, providing for the survey and sale of the unsurveyed school land. Said land is situated in

Magnetic Variation 11° 05'

Angle from Polaris in Elongation

El Paso Culberson County, about 60 miles N. 70 E. from center of County, and known as survey No. 11 in Block No. 107

BEGINNING AT the N. E. corner of survey No. 10; thence S 1900 vrs. to

the S. E. corner of survey No. 10; thence E. 1900 vrs.; thence N.

1900 vrs.; thence W. 1900 vrs. (Good grass land)

to the place of beginning


Marsilina Abeita

Pablo Berela

Chain Carriers

I, A. H. Parker, State Surveyor for the State of Texas, do hereby certify that the foregoing survey was made by me according to law under the direction of the Commissioner of the General Land Office by establishing base lines for the block to which this survey belongs; that the limits, boundaries and corners, with the marks, natural and artificial, are truly described in the foregoing Plat and Field Notes.

Surveyed day of October 1900.


 State Surveyor for the State of Texas.

138368

FIELD NOTES.

Survey No. 11


Block No. 107

Culberson County.

Filed in Land Office this the day
of 190

Bascom Giles,
Commissioner.

CORRECT ON MAP FOR 640 ACRES
2-2-1940 Atlee.



71

The State of Texas,

_____ El Paso _____ County, } Survey
 or _____ District, } No. 112
 Blk. 107

FIELD NOTES of a survey of 640

acres of land made for the Public Free School Fund
 by virtue of an Act of the First Called Session of
 the Twenty-Sixth Legislature, approved February 23,
 1900, providing for the survey and sale of the
 unsurveyed school land. Said land is situated in

Magnetic Variation 11° 05'

Angle _____ from Polaris in _____ Elongation _____

_____ Culberson _____ County, about 60 miles N. 70 E. from center of County, and known
 as survey No. 12 in Block No. 107

BEGINNING AT the N. E. corner of survey No. 11; thence S. 1900 vrs. to
the S. E. corner of survey No. 11; thence E. 1900 vrs. to the S. W.
corner of survey No. 8, Block No. 108; thence N. 1900 vrs. to the S. E.
corner of survey No. 1; thence W. 1900 vrs. (Good grassland)

_____ to the place of beginning

_____ Marsilina Abaita _____ }
 _____ Pablo Berela _____ } Chain Carriers

I, _____ A. H. Parker _____, State Surveyor for the State of Texas, do hereby
 certify that the foregoing survey was made by me according to law under the direction of the Commissioner of
 the General Land Office by establishing base lines for the block to which this survey belongs; that the limits,
 boundaries and corners, with the marks, natural and artificial, are truly described in the foregoing Plat and Field
 Notes.

Surveyed _____ day of October 1900.

 State Surveyor for the State of Texas.

138369

FIELD NOTES.

Survey No. 12

Block No. 107


Calberson County.

Filed in Land Office this day

of 190

Bascom Giles,
Commissioner.

CORRECT ON MAP FOR 640 ACRES
2-2-1940 Allen

Magnetic Variation... 11°05'

Angle... from Polaris in... Elongation

Calhoun
El Paso County, about 60 miles N. 70 E. from center of County, and known
as survey No. 13 in Block No. 107

BEGINNING AT the S. E. corner of survey No. 12; thence W. 1900 vrs. to
the S. W. corner of survey No. 12; thence S. 1900 vrs.; thence E.
1900 vrs. to the S. W. corner of survey No. 21, Block No. 103; thence
N. 1900 vrs. (Good grass land)

to the place of beginning

Marsilina AbaitaPablo Berela

Chain Carriers

I, A. H. Parker, State Surveyor for the State of Texas, do hereby
certify that the foregoing survey was made by me according to law under the direction of the Commissioner of
the General Land Office by establishing base lines for the block to which this survey belongs; that the limits,
boundaries and corners, with the marks, natural and artificial, are truly described in the foregoing Plat and Field
Notes.

Surveyed... day of October 1900.

A. H. Parker
State Surveyor for the State of Texas.

The State of Texas,

Survey

El Paso County,No. 13

or... District,

Blk. 107FIELD NOTES of a survey of 640

acres of land made for the Public Free School Fund
by virtue of an Act of the First Called Session of
the Twenty-Sixth Legislature, approved February 23,
1900, providing for the survey and sale of the
unsurveyed school land. Said land is situated in

100395

FIELD NOTES.

Survey No. 13

Block No. 107

Culbertson County.

Filed in Land Office this the day

of 190

Bascom Giles,
Commissioner.

CORRECT ON MAP FOR 640 ACRES
2-2-1940

The State of Texas,

Survey

El Paso County,

No. 14

or _____ District,

Blk. 107

FIELD NOTES of a survey of 640

acres of land made for the Public Free School Fund
by virtue of an Act of the First Called Session of
the Twenty-Sixth Legislature, approved February 23,
1900, providing for the survey and sale of the
unsurveyed school land. Said land is situated in

Magnetic Variation 11° 05'

Angle _____ from Polaris in _____ Elongation

El Paso County, about 60 miles N. 70 E. from center of County, and known
as survey No. 14 in Block No. 107

BEGINNING AT the N. W. corner of survey No. 13; thence S. 1900 vrs. to
the S. W. corner of survey No. 13; thence W. 1900 vrs.; thence N.
1900 vrs.; thence E. 1900 vrs. (Good grass land)

to the place of beginning

Marsilina Abeita

Pablo Berela

} Chain Carriers

I, A. H. Parker, State Surveyor for the State of Texas, do hereby
certify that the foregoing survey was made by me according to law under the direction of the Commissioner of
the General Land Office by establishing base lines for the block to which this survey belongs; that the limits,
boundaries and corners, with the marks, natural and artificial, are truly described in the foregoing Plat and Field
Notes.

Surveyed _____ day of October 1900.

A. H. Parker
State Surveyor for the State of Texas.

The State of Texas,

71

El Paso County,

Survey

No. 15

or District,

Blk. 107

FIELD NOTES of a survey of 640

acres of land made for the Public Free School Fund
by virtue of an Act of the First Called Session of
the Twenty-Sixth Legislature, approved February 23,
1900, providing for the survey and sale of the
unsurveyed school land. Said land is situated in

Magnetic Variation 11° 05'

Angle from Polaris in Elongation

El Paso County, about 60 miles N. 70 E. from center of County, and known
as survey No. 15 in Block No. 107

BEGINNING AT the N. W. corner of survey No. 14; thence S. 1900 vrs. to
the S. W. corner of survey No. 14; thence W. 1900 vrs.; thence N.
1900 vrs. thence E. 1900 vrs. (Good grass land)

to the place of beginning

Marsilina Abeita

Pablo Berela

Chain Carriers

I, A. H. Parker, State Surveyor for the State of Texas, do hereby
certify that the foregoing survey was made by me according to law under the direction of the Commissioner of
the General Land Office by establishing base lines for the block to which this survey belongs; that the limits,
boundaries and corners, with the marks, natural and artificial, are truly described in the foregoing Plat and Field
Notes.

Surveyed day of October 1900.

State Surveyor for the State of Texas.

138371

FIELD NOTES.

Survey No. 15


Block No. 107

Culberson County.

Filed in Land Office this the day
of 190

Barcom Gilles
Commissioner.

CORRECT ON MAP FOR 640 ACRES
2-2-1940



The State of Texas,

El Paso County, Survey
 No. 16
 or District, Blk. 107

FIELD NOTES of a survey of 640

acres of land made for the Public Free School Fund
 by virtue of an Act of the First Called Session of
 the Twenty-Sixth Legislature, approved February 23,
 1900, providing for the survey and sale of the
 unsurveyed school land. Said land is situated in

Magnetic Variation 11° 05'

Angle from Polaris in Elongation

El Paso Culberson County, about 60 miles N. 70 E. from center of County, and known
 as survey No. 16 in Block No. 107

BEGINNING AT the N. W. corner of survey No. 15; thence S 1900 vrs. to
 the S. W. corner of survey No. 15; thence W. 1900 vrs.; thence N.
 1900 vrs.; thence E. 1900 vrs. (Good grass land)

to the place of beginning

Marsilina Abeita

Pablo Berela

Chain Carriers

I, A. H. Parker, State Surveyor for the State of Texas, do hereby
 certify that the foregoing survey was made by me according to law under the direction of the Commissioner of
 the General Land Office by establishing base lines for the block to which this survey belongs; that the limits,
 boundaries and corners, with the marks, natural and artificial, are truly described in the foregoing Plat and Field
 Notes.

Surveyed day of October 1900.

State Surveyor for the State of Texas.

95975

FIELD NOTES.

Survey No. 16


Block No. 107

Culberson County.

Filed in Land Office this the day
of 190.....

Bascom Giles,
Commissioner.

CORRECT ON MAP FOR 640 ACRES
2-2-1940 Atlee



The State of Texas,

71

El Paso County, Survey
or _____ District, No. 17
Blk. 107

FIELD NOTES of a survey of 640

acres of land made for the Public Free School Fund by virtue of an Act of the First Called Session of the Twenty-Sixth Legislature, approved February 23, 1900, providing for the survey and sale of the unsurveyed school land. Said land is situated in

Magnetic Variation 11° 05'

Angle _____ from Polaris in _____ Elongation

El Paso Culberson County, about 60 miles N. 70 E. from center of County, and known as survey No. 17 in Block No. 107

BEGINNING AT the N.W. corner of survey No. 16; thence S. 1900 vrs. to the S. W. corner of survey No. 16; thence W. 1900 vrs.; thence N. 1900 vrs. thence E. 1900 vrs. (Good grass land)

to the place of beginning

Mafsilina Abeita

Pablo Berela

} Chain Carriers

I, A. H. Parker, State Surveyor for the State of Texas, do hereby certify that the foregoing survey was made by me according to law under the direction of the Commissioner of the General Land Office by establishing base lines for the block to which this survey belongs; that the limits, boundaries and corners, with the marks, natural and artificial, are truly described in the foregoing Plat and Field Notes.

Surveyed _____ day of October 1900.

A. H. Parker
State Surveyor for the State of Texas.

133687

FIELD NOTES.

Survey No. 17


Block No. 107

Culberson County.

Filed in Land Office this the day
of 190

Boscom Giles,
Commissioner.

CORRECT ON MAP FOR 640 ACRES
2-2-1940 *Atlee*



The State of Texas,

El Paso County, Survey
 No. 18
 or District, Blk. 107

FIELD NOTES of a survey of 640

acres of land made for the Public Free School Fund
 by virtue of an Act of the First Called Session of
 the Twenty-Sixth Legislature, approved February 23,
 1900, providing for the survey and sale of the
 unsurveyed school land. Said land is situated in

Magnetic Variation 11° 05'

Angle from Polaris in Elongation

El Paso County, about 60 miles N. 70 E. from center of County, and known
 as survey No. 18 in Block No. 107

BEGINNING AT the N. W. corner of survey No. 17; thence S. 1900 vrs. to
 the S. W. corner of survey No. 17; thence W. 1900 vrs. to the S. E.
 corner of survey No. 13, Block No. 106; thence N. 1900 vrs. to the S. W.
 corner of survey No. 7; thence E. 1900 vrs. (good grass land)

to the place of beginning

Marsilina Abeita

Pablo Berela

Chain Carriers

I, A. H. Parker, State Surveyor for the State of Texas, do hereby
 certify that the foregoing survey was made by me according to law under the direction of the Commissioner of
 the General Land Office by establishing base lines for the block to which this survey belongs; that the limits,
 boundaries and corners, with the marks, natural and artificial, are truly described in the foregoing Plat and Field
 Notes.

Surveyed day of October 1900.

State Surveyor for the State of Texas.

133688

FIELD NOTES.

Survey No. 18

Block No. 107

Culberson County.

Filed in Land Office this the day
of 190

Bascom Giles,
Commissioner.

CORRECT ON MAP FOR 640 ACRES
2-2-1940 Allen

The State of Texas,

71

Survey

El Paso

County,

No. 19

or

District,

Blk. 107FIELD NOTES of a survey of 640

acres of land made for the Public Free School Fund by virtue of an Act of the First Called Session of the Twenty-Sixth Legislature, approved February 23, 1900, providing for the survey and sale of the unsurveyed school land. Said land is situated in

Magnetic Variation 11° 05'

Angle.....from Polaris in.....Elongation

GulbersonEl Paso

County, about

60

miles

N. 70 E.

from center of County, and known

as survey No.

19

in Block No.

107BEGINNING AT the S. W. corner of survey No. 18; thence E. 1900 vrs. tothe S. E. corner of survey No. 18; thence S. 1900 vrs. to the N. E. cor-ner of survey No. 6, Block No. 104; thence W. 1900 vrs. to the N. W.corner of said survey No. 6, and the S. E. corner of survey No. 24,Block No. 106; thence N. 1900 vrs. (Good grass land)

.....to the place of beginning

Marsilina AbeitaPablo Berela

Chain Carriers


A. H. Parker

I,, State Surveyor for the State of Texas, do hereby

certify that the foregoing survey was made by me according to law under the direction of the Commissioner of the General Land Office by establishing base lines for the block to which this survey belongs; that the limits, boundaries and corners, with the marks, natural and artificial, are truly described in the foregoing Plat and Field Notes.

Surveyed.....day of October.....1900.

A. H. Parker
State Surveyor for the State of Texas.



133689

FIELD NOTES.

Survey No. 19


Block No. 107

Calberson County.

Filed in Land Office this day
of 190.....

Bascom Giles,
Commissioner.

CORRECT ON MAP FOR 640. ACRES
2-2-1940 Allen.



The State of Texas,

El Paso County,

or _____ District,

Survey

No. 20Blk. 107FIELD NOTES of a survey of 640

acres of land made for the Public Free School Fund by virtue of an Act of the First Called Session of the Twenty-Sixth Legislature, approved February 23, 1900, providing for the survey and sale of the unsurveyed school land. Said land is situated in

Magnetic Variation 11° 05'

Angle _____ from Polaris in _____ Elongation

Culberson
El Paso County, about60

miles

N. 70 E.

from center of County, and known

as survey No. 20 in Block No. 107BEGINNING AT the N. E. corner of survey No. 19; thence S. 1900 vrs. tothe S. E. corner of survey No. 19; thence E. 1900 vrs. to the N. E.corner of survey no. 5, Block No. 104; thence N. 1900 vrs.; thenceW. 1900 vrs. (Goodgrass land)


to the place of beginning

Marsilina AbeitaEablo Berela

Chain Carriers

AP H. Parker

I, _____, State Surveyor for the State of Texas, do hereby certify that the foregoing survey was made by me according to law under the direction of the Commissioner of the General Land Office by establishing base lines for the block to which this survey belongs; that the limits, boundaries and corners, with the marks, natural and artificial, are truly described in the foregoing Plat and Field Notes.

Surveyed _____ day of October 1900.

State Surveyor for the State of Texas.

133690

FIELD NOTES.

Survey No. 20


Block No. 107

Culberson County.

Filed in Land Office this the day
of 190.....

Bascom Giles
Commissioner.

640 ACRES
CORRECT ON MAP FOR
2-2-1940
Atlee



The State of Texas,

71

El Paso County,

Survey

No. 21

or _____ District,

Block 107FIELD NOTES of a survey of 640

acres of land made for the Public Free School Fund by virtue of an Act of the First Called Session of the Twenty-Sixth Legislature, approved February 23, 1900, providing for the survey and sale of the unsurveyed school land. Said land is situated in

Magnetic Variation 11° 05'

Angle _____ from Polaris in _____ Elongation _____

~~El Paso~~ Culberson County, about 60 miles N. 7-0 E. from center of County, and knownas survey No. 21 in Block No. 107BEGINNING AT the N. E. corner of survey No. 20; thence S. 1900 vrs. tothe S. E. corner of survey No. 20; thence E. 1900 vrs. to the N. E.corner of survey No. 4, Block No. 104; thence N. 1900 vrs.; thenceW. 1900 vrs. (Good grass land)


_____ to the place of beginning

Marsilina AbeitaPablo Berela

Chain Carriers

A. H. Parker

I, _____, State Surveyor for the State of Texas, do hereby certify that the foregoing survey was made by me according to law under the direction of the Commissioner of the General Land Office by establishing base lines for the block to which this survey belongs; that the limits, boundaries and corners, with the marks, natural and artificial, are truly described in the foregoing Plat and Field Notes.

Surveyed _____ day of October 1900.

 State Surveyor for the State of Texas.

95974

FIELD NOTES.

Survey No. 21


Block No. 107

Culberson County.

Filed in Land Office this the day
of 190

Bascom Giles,
Commissioner.

CORRECT ON MAP FOR 640 ACRES
2-2-1940 Allen



71

The State of Texas,

El Paso

County,

Survey

No. 22

or

District,

Blk. 107FIELD NOTES of a survey of 640

acres of land made for the Public Free School Fund by virtue of an Act of the First Called Session of the Twenty-Sixth Legislature, approved February 23, 1900, providing for the survey and sale of the unsurveyed school land. Said land is situated in

Magnetic Variation

11° 05'

Angle..... from Polaris in..... Elongation

Culberson
El PasoCounty, about 60miles N. 70 E. from center of County, and knownas survey No. 22 in Block No. 107

BEGINNING AT the N. E. corner of survey No. 21; thence S. 1900 vrs. to
the S. E. corner of survey No. 21; thence E. 1900 vrs. to the N. E.
corner of survey No. 3, Block No. 104; thence N. 1900 vrs.; thence
W. 1900 vrs. (Good grass land)

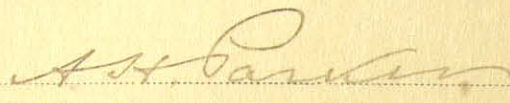
to the place of beginning

Marsilina AbeitaPablo Berola

Chain Carriers

I, A. H. Parker, State Surveyor for the State of Texas, do hereby

certify that the foregoing survey was made by me according to law under the direction of the Commissioner of the General Land Office by establishing base lines for the block to which this survey belongs; that the limits, boundaries and corners, with the marks, natural and artificial, are truly described in the foregoing Plat and Field Notes.

Surveyed..... day of October 1900.

 State Surveyor for the State of Texas.

138372

FIELD NOTES.

Survey No. 22

Block No. 107

Culberson County.


Filed in Land Office this the day

of 190

Bascom Giles,

Commissioner.

CORRECT ON MAP FOR 640 ACRES
2-2-1940. Allen



71

The State of Texas,

El Paso County,
or _____ District,

Survey

No. 23Blk. 107FIELD NOTES of a survey of 640

acres of land made for the Public Free School Fund
by virtue of an Act of the First Called Session of
the Twenty-Sixth Legislature, approved February 23,
1900, providing for the survey and sale of the
unsurveyed school land. Said land is situated in

Magnetic Variation 11° 05'

Angle _____ from Polaris in _____ Elongation

Culbertson
El Paso County, about 60 miles N. 70 E. from center of County, and known
as survey No. 23 in Block No. 107

BEGINNING AT the N. E. corner of survey No. 22; thence S. 1900 vrs. to
the S. E. corner of survey No. 22; thence E. 1900 vrs. to the N. E.
corner of survey No. 2, Block No. 104; thence N. 1900 vrs.; thence
W. 1900 vrs. (Good grass land)

to the place of beginning

Marsilina AbeitaPablo Berela

Chain Carriers

I, A. H. Parker, State Surveyor for the State of Texas, do hereby
certify that the foregoing survey was made by me according to law under the direction of the Commissioner of
the General Land Office by establishing base lines for the block to which this survey belongs; that the limits,
boundaries and corners, with the marks, natural and artificial, are truly described in the foregoing Plat and Field
Notes.

Surveyed _____ day of October 1900.

A. H. Parker
State Surveyor for the State of Texas.

98316

FIELD NOTES.

Survey No. 23


Block No. 107

Culberson County.

Filed in Land Office this the day
of 190

Bascom Giles,
Commissioner.

CORRECT ON MAP FOR 640 ACRES
2-2-1940 Allen



71

The State of Texas,

El Paso County,

or District,

Survey

No. 24

Blk. 107

FIELD NOTES of a survey of 648

acres of land made for the Public Free School Fund by virtue of an Act of the First Called Session of the Twenty-Sixth Legislature, approved February 23, 1900, providing for the survey and sale of the unsurveyed school land. Said land is situated in

Magnetic Variation 11° 05'

Angle from Polaris in Elongation

El Paso Culberson County, about 60 miles N. 70 E. from center of County, and known

as survey No. 24 in Block No. 107

BEGINNING AT the N. E. corner of survey No. 23; thence S 1900 vrs. to the S. E. corner of survey No. 23; thence E. 1900 vrs. to the N. E. corner of survey No. 1 Block No. 104; thence N. 1900 vrs. to the S. E. corner of survey No. 13; thence W. 1900 vrs. (Good grass land)

to the place of beginning


Marsilina Abella

Pablo Berela

Chain Carriers

I, A. H. Parker, State Surveyor for the State of Texas, do hereby certify that the foregoing survey was made by me according to law under the direction of the Commissioner of the General Land Office by establishing base lines for the block to which this survey belongs; that the limits, boundaries and corners, with the marks, natural and artificial, are truly described in the foregoing Plat and Field Notes.

Surveyed day of October 1900.


 State Surveyor for the State of Texas.

98315

FIELD NOTES.

Survey No. 24


Block No. 107

Culbers on County.

Filed in Land Office this the day
of 190.....

Bascom Giles,
Commissioner.

CORRECT ON MAP FOR 640 ACRES
2-2-1940 Allen



Magnetic Variation $11^{\circ} 05'$

Angle..... from Polaris in..... Elongation

~~Culberson~~
~~El Paso~~ County, about 51.70 miles N. 37° E. from ~~center of~~ Van Horn County, and known as survey No. 1 in Block No. 108

BEGINNING AT the N. W. corner of survey No. 30, Block No. 110, 2335 vrs.

N. from the N. W. corner of Public School land Block No. 42; thence

S. 1900 vrs. to corner in the W. line of said survey No. 30;

thence W. 2000 vrs.; thence N. 1900 vrs. to the S.W. corner of survey

No. 28, Block No. 109; thence E. 2000 vrs. (Good grass land)

.....to the place of beginning

Marsilina Abeita

Pablo Berela

} Chain Carriers


I, A. H. Parker, State Surveyor for the State of Texas, do hereby certify that the foregoing survey was made by me according to law under the direction of the Commissioner of the General Land Office by establishing base lines for the block to which this survey belongs; that the limits, boundaries and corners, with the marks, natural and artificial, are truly described in the foregoing Plat and Field Notes.

Surveyed..... day of October 1900.

A. H. Parker
State Surveyor for the State of Texas.

The State of Texas, } Survey
Culberson
~~El Paso~~ County, } No. 1
or..... District, } Blk. 108

FIELD NOTES of a survey of 673 acres of land made for the Public Free School Fund by virtue of an Act of the First Called Session of the Twenty-Sixth Legislature, approved February 23, 1900, providing for the survey and sale of the unsurveyed school land. Said land is situated in



71

The State of Texas,

Survey
Calberson
El Paso County, No. 2
 or District, Blk. 108

FIELD NOTES of a survey of 640
 acres of land made for the Public Free School Fund
 by virtue of an Act of the First Called Session of
 the Twenty-Sixth Legislature, approved February 23,
 1900, providing for the survey and sale of the
 unsurveyed school land. Said land is situated in

Magnetic Variation 11° 05'
 Angle from Polaris in Elongation
Calberson
El Paso County, about 50 70 miles N. 36° E. from center of Van Horn County, and known
 as survey No. 2 in Block No. 108

BEGINNING AT the N. W. corner of survey No. 1; thence S. 1900 vrs. to the
 S. W. corner of survey No. 1; thence W. 1900 vrs.; thence N. 1900
 vrs. to the S. W. corner of survey No. 27, Block No. 109; thence E.
 1900 vrs. (Good grass land)


to the place of beginning

Marsilina Abeita
Pablo Berela } Chain Carriers

I, A. H. Parker, State Surveyor for the State of Texas, do hereby
 certify that the foregoing survey was made by me according to law under the direction of the Commissioner of
 the General Land Office by establishing base lines for the block to which this survey belongs; that the limits,
 boundaries and corners, with the marks, natural and artificial, are truly described in the foregoing Plat and Field
 Notes.

Surveyed day of October 1900.

A. H. Parker
 State Surveyor for the State of Texas.



Magnetic Variation $11^{\circ} 05'$

Angle from Polaris in Elongation

Culberson
El Paso

County, about

70.50 miles

35°
N. *70E.*

Van Horn
from center of County, and known

as survey No. *3* in Block No. *108*

BEGINNING AT the N. W. corner of survey No. 2; thence S. 1900 vrs. to
the S. W. corner of survey No. 2; thence W. 1900 vrs.; thence N.
1900 vrs. to the S. W. corner of survey No. 26, Block No. 108; thence
E. 1900 vrs. (Good grass land)

to the place of beginning

Marsilina Abeita

Pablo Berela

} Chain Carriers

I, *A. H. Parker*, State Surveyor for the State of Texas, do hereby
certify that the foregoing survey was made by me according to law under the direction of the Commissioner of
the General Land Office by establishing base lines for the block to which this survey belongs; that the limits,
boundaries and corners, with the marks, natural and artificial, are truly described in the foregoing Plat and Field
Notes.

Surveyed day of *October* 1900.

A. H. Parker
State Surveyor for the State of Texas.

The State of Texas,

Culberson
El Paso

County,

or

District,


Survey

No. *3*

Blk. *108*

FIELD NOTES of a survey of *640*

acres of land made for the Public Free School Fund
by virtue of an Act of the First Called Session of
the Twenty-Sixth Legislature, approved February 23,
1900, providing for the survey and sale of the
unsurveyed school land. Said land is situated in



Magnetic Variation $11^{\circ} 05'$

Angle from Polaris in Elongation

Calberson
~~El Paso~~ County, about ~~70~~ *49* miles *N. 35° E.* from center of *Van Horn* County, and known as survey No. *4* in Block No. *108*

BEGINNING AT the N. W. corner of survey No. 3; thence S. 1900 vrs. to the S. W. corner of survey No. 3; thence W. 1900 vrs.; thence N. 1900 vrs. to the S. W. corner of survey No. 25, Block No. 109; thence E. 1900 vrs. (Good grass land)

to the place of beginning

Marsilina Abeita


Pablo Berela

Chain Carriers

I, *A. H. Parker*, State Surveyor for the State of Texas, do hereby certify that the foregoing survey was made by me according to law under the direction of the Commissioner of the General Land Office by establishing base lines for the block to which this survey belongs; that the limits, boundaries and corners, with the marks, natural and artificial, are truly described in the foregoing Plat and Field Notes.

Surveyed day of *October* 1900.

A. H. Parker
State Surveyor for the State of Texas.



The State of Texas,

71

_____ El Paso _____ County, } Survey
 or _____ District, } No. 5
 Blk. 1108

FIELD NOTES of a survey of 640

acres of land made for the Public Free School Fund by virtue of an Act of the First Called Session of the Twenty-Sixth Legislature, approved February 23, 1900, providing for the survey and sale of the unsurveyed school land. Said land is situated in

Magnetic Variation 11° 05'
 Angle _____ from Polaris in _____ Elongation _____

El Paso County, about 70 miles N. 70 E. from center of County, and known as survey No. 5 in Block No. 108

BEGINNING AT the N. W. corner of survey No. 4; thence S. 1900 vrs. to the S. W. corner of survey No. 4; thence W. 1900 vrs.; thence N. 1900 vrs. to the S. W. corner of survey No. 24, Block No. 108; thence E. 1900 vrs. (Good grass land)


to the place of beginning

Marsilina Abeita }
Pablo Bereña } Chain Carriers

I, A. H. Parker, State Surveyor for the State of Texas, do hereby certify that the foregoing survey was made by me according to law under the direction of the Commissioner of the General Land Office by establishing base lines for the block to which this survey belongs; that the limits, boundaries and corners, with the marks, natural and artificial, are truly described in the foregoing Plat and Field Notes.

Surveyed _____ day of October 1900.

A. H. Parker
 State Surveyor for the State of Texas.



The State of Texas,

El Paso County,

or _____ District,

Survey

No. 6Blk. 108FIELD NOTES of a survey of 640

acres of land made for the Public Free School Fund
by virtue of an Act of the First Called Session of
the Twenty-Sixth Legislature, approved February 23,
1900, providing for the survey and sale of the
unsurveyed school land. Said land is situated in

Magnetic Variation 11° 06'

Angle _____ from Polaris in _____ Elongation

Culberson
El Paso County, about 702 miles N. 70 E. from center of County, and known
as survey No. 6 in Block No. 108

BEGINNING AT the N. W. corner of survey No. 5; thence S. 1900 vrs. to
the S. W. corner of survey No. 5; thence W. 1900 vrs. thence N.
1900 vrs. to the S. W. corner of survey No. 23, Block No. 109; thence
E. 1900 vrs. (Good grass land)

Patented
2-14-40
Robertson

to the place of beginning

Marsilina AbeitaPablo Berela

Chain Carriers

I, A. H. Parker, State Surveyor for the State of Texas, do hereby
certify that the foregoing survey was made by me according to law under the direction of the Commissioner of
the General Land Office by establishing base lines for the block to which this survey belongs; that the limits,
boundaries and corners, with the marks, natural and artificial, are truly described in the foregoing Plat and Field
Notes.

Surveyed _____ day of October 1900.

A. H. Parker
State Surveyor for the State of Texas.

138378

FIELD NOTES.

Survey No. 6

Block No. 108


Culberson County.

Filed in Land Office this the day

of 190.....

Bascom Giles
Commissioner.

CORRECT ON MAP FOR 640 ACRES
2-2-1940 Allen.



Magnetic Variation $11^{\circ} 05'$

Angle..... from Polaris in..... Elongation

~~El Paso~~ Calberson County, about 70 miles N. 70 E. from center of County, and known as survey No. 7 in Block No. 103

BEGINNING AT the N. W. corner of survey No. 6; thence S. 1900 vrs. to the S. W. corner of survey No. 6; thence W. 1900 vrs. to the S. E. corner of survey No. 1, Block No. 107; thence N. 1900 vrs. to the N. E. corner of said survey No. 1, and the S. E. corner of State University Land Block no. 46; thence E. 1900 vrs. (Good grass land)

to the place of beginning

Marsilina Abeita

Pablo Berela

Chain Carriers

I, A. H. Parker, State Surveyor for the State of Texas, do hereby certify that the foregoing survey was made by me according to law under the direction of the Commissioner of the General Land Office by establishing base lines for the block to which this survey belongs; that the limits, boundaries and corners, with the marks, natural and artificial, are truly described in the foregoing Plat and Field Notes.

Surveyed..... day of October 1900.

State Surveyor for the State of Texas.

138379

FIELD NOTES.

Survey No. 7

Block No. 108

Culberson County.

Filed in Land Office this the day

of 190.....

Bascom Giles
Commissioner.

CORRECT ON MAP FOR 640. ACRES
2-2-1940 Allen

138380

FIELD NOTES.

Survey No. 8


Block No. 108

Culberson County.

Filed in Land Office this the day
of 190

Boscom Giles,
Commissioner.

CORRECT ON MAP FOR 640 ACRES
2-2-1940 Allen



The State of Texas,

Survey

El Paso County,

No. 9

or District,

Blk. 108

FIELD NOTES of a survey of 640

acres of land made for the Public Free School Fund by virtue of an Act of the First Called Session of the Twenty-Sixth Legislature, approved February 23, 1900, providing for the survey and sale of the unsurveyed school land. Said land is situated in

Magnetic Variation 11° 05'

Angle from Polaris in Elongation

Culberson
El Paso

County, about 70 miles E. 70 E. from center of County, and known

as survey No. 9 in Block No. 108

BEGINNING AT the N. E. corner of survey No. 8; thence S. 1900 vrs. to

the S. E. corner of survey No. 8; thence E. 1900 vrs.; thence N.

1900 vrs.; thence W. 1900 vrs. (Good grass land)

Patented
2-15-40
J. H. ...

to the place of beginning

Marsilina Abeita

Pablo Berela

Chain Carriers

I, A. H. Parker, State Surveyor for the State of Texas, do hereby certify that the foregoing survey was made by me according to law under the direction of the Commissioner of the General Land Office by establishing base lines for the block to which this survey belongs; that the limits, boundaries and corners, with the marks, natural and artificial, are truly described in the foregoing Plat and Field Notes.

Surveyed day of October 1900.

State Surveyor for the State of Texas.

138381

FIELD NOTES.

Survey No. 9


Block No. 108

Culberson County.

Filed in Land Office this day
of 190

Bascom Giles,
Commissioner.

CORRECT ON MAP FOR 640 ACRES
2-5-1840 Atter.



The State of Texas,

71

Survey

El Paso

County,

No. 10

or

District,

Blk... 1.03

FIELD NOTES of a survey of 640

acres of land made for the Public Free School Fund by virtue of an Act of the First Called Session of the Twenty-Sixth Legislature, approved February 23, 1900, providing for the survey and sale of the unsurveyed school land. Said land is situated in

Magnetic Variation..... 11° 05'

Angle.....from Polaris in.....Elongation

Calbe
~~El Paso~~

Culberson
Paso

County, about

70

miles N. 70 E. from center of County, and known

as survey No. 10 in Block No. 108

BEGINNING AT the N. E. corner of survey No. 89; thence S. 1900 yds. to

the S. E. corner of survey No. 2; thence E. 1900 vrs.; thence N.

1900 yrs.; thence W. 1900 yrs. (Good grass land)

to the place of beginning

Marsilina Abeita

Pablo Berela

Chain Carriers

I, A. H. Parker, State Surveyor for the State of Texas, do hereby certify that the foregoing survey was made by me according to law under the direction of the Commissioner of the General Land Office by establishing base lines for the block to which this survey belongs; that the limits, boundaries and corners, with the marks, natural and artificial, are truly described in the foregoing Plat and Field Notes.

Surveyed..... day of October 1900.

State Surveyor for the State of Texas.

133694

FIELD NOTES.

Survey No. 10


Block No. 108

Culberson County.

Filed in Land Office this the day
of 190

Bascom Giles,
Commissioner.

CORRECT ON MAP FOR 640 ACRES
2-5-1940 Allen,

Magnetic Variation $11^{\circ} 05'$

Angle.....from Polaris in.....Elongation

~~El Paso~~ *Culberson* County, about *70.49* miles *N. 35° E.* from center of County, and known as survey No. *11* in Block No. *108*

BEGINNING AT the N. E. corner of survey No. 10; thence S. 1900 vrs. to the S. E. corner of survey No. 10; thence E. 1900 vrs.; thence N. 1900 vrs.; thence W. 1900 vrs. (Good grass land)

to the place of beginning

Marsilina Abeita

Pablo Berela

Chain Carriers

I, *A. H. Parker*, State Surveyor for the State of Texas, do hereby certify that the foregoing survey was made by me according to law under the direction of the Commissioner of the General Land Office by establishing base lines for the block to which this survey belongs; that the limits, boundaries and corners, with the marks, natural and artificial, are truly described in the foregoing Plat and Field Notes.

Surveyed.....day of *October* 1900.

A. H. Parker
State Surveyor for the State of Texas.

The State of Texas,

Survey

El Paso

County,

No. 12

or

District,

Blk. 108

FIELD NOTES of a survey of 640

acres of land made for the Public Free School Fund
by virtue of an Act of the First Called Session of
the Twenty-Sixth Legislature, approved February 23,
1900, providing for the survey and sale of the
unsurveyed school land. Said land is situated in

Magnetic Variation 11° 05'

Angle from Polaris in Elongation

El Paso

County, about

70

miles

N. 70 E.

from center of County, and known

as survey No. 12

in Block No. 108

BEGINNING AT the N. E. corner of survey No. 11; thence S. 1900 vrs. to

the S. E. corner of survey No. 11; thence E. 1900 vrs.; thence N.

1900 vrs.; thence W. 1900 vrs. (Good grass land)

to the place of beginning

Marsilina Abeita

Pablo Berela

Chain Carriers

I, A. H. Parker, State Surveyor for the State of Texas, do hereby
certify that the foregoing survey was made by me according to law under the direction of the Commissioner of
the General Land Office by establishing base lines for the block to which this survey belongs; that the limits,
boundaries and corners, with the marks, natural and artificial, are truly described in the foregoing Plat and Field
Notes.

Surveyed day of October 1900.

A. H. Parker
State Surveyor for the State of Texas.

The State of Texas,

71

Survey

Culberson~~El Paso~~

County,

No. 13

or

District,

Blk. 108FIELD NOTES of a survey of 640

acres of land made for the Public Free School Fund
by virtue of an Act of the First Called Session of
the Twenty-Sixth Legislature, approved February 23,
1900, providing for the survey and sale of the
unsurveyed school land. Said land is situated in

Magnetic Variation 11° 05'

Angle from Polaris in Elongation

Culberson
~~El Paso~~

County, about

70.50

miles

N. ^{36°}~~70~~ E.*Van Horn*

from center of County, and known

as survey No. 13 in Block No. 108

BEGINNING AT the N. E. corner of survey No. 12; thence S. 1900 vrs. to

the S. E. corner of survey No. 12; thence E. 1900 vrs.; thence N.

1900 vrs. thence W. 1900 vrs. (Good grass land)

to the place of beginning


Marsilina AbeitaPablo Berela


Chain Carriers

I, A. H. Parker, State Surveyor for the State of Texas, do hereby
certify that the foregoing survey was made by me according to law under the direction of the Commissioner of
the General Land Office by establishing base lines for the block to which this survey belongs; that the limits,
boundaries and corners, with the marks, natural and artificial, are truly described in the foregoing Plat and Field
Notes.

Surveyed day of October 1900.

A. H. Parker
State Surveyor for the State of Texas.





Magnetic Variation 11°05'

Angle from Polaris in Elongation

Calberson
El Paso County, about 50 miles N. 39° E. from center of County, and known as survey No. 14 in Block No. 108

BEGINNING AT the N. E. corner of survey No. 13; thence S 1900 vrs. to the S E. corner of survey No. 13; thence E. 2000 vrs. to a stone mound in the W. line of public School Land Block No. 42, from which a cedar 15 in. in dia. marked "X", bears S. 87½ W., 35 vrs., Tinnin's ranch dwelling bears N. 66½ W.; thence N. 1900 vrs. to the S. E. corner of survey No. 1, from which a stone mound in a valley for the N. W. corner of said Block No. 42 bears S. 435 vrs.; thence W. 2000 vrs. (Good grass land)

to the place of beginning

Marsilina Abeita

Pablo Berela

} Chain Carriers

I, A. H. Parker, State Surveyor for the State of Texas, do hereby certify that the foregoing survey was made by me according to law under the direction of the Commissioner of the General Land Office by establishing base lines for the block to which this survey belongs; that the limits, boundaries and corners, with the marks, natural and artificial, are truly described in the foregoing Plat and Field Notes.

Surveyed day of October 1900.

A. H. Parker
State Surveyor for the State of Texas.

The State of Texas,

Calberson
El Paso

County,

or District,


Survey

No. 14

Blk. 108

FIELD NOTES of a survey of 673

acres of land made for the Public Free School Fund by virtue of an Act of the First Called Session of the Twenty-Sixth Legislature, approved February 23, 1900, providing for the survey and sale of the unsurveyed school land. Said land is situated in



Magnetic Variation $11^{\circ} 05'$

Angle from Polaris in Elongation

~~El Paso~~ Culberson County, about ~~70~~ 50 miles N. 38° E. Van Horn from center of County, and known as survey No. 15 in Block No. 108

BEGINNING AT a stone mound for the S. E. corner of survey No. 14 in the W. line of Public School Land Block No. 42; thence W. 2000 vrs.; thence S. 1900 vrs.; thence E. 2000 vrs. to an earth mound and stake in the W. line of said Block No. 42, from which a cedar 20 in. in dia. marked "X", bears N. $66\frac{1}{2}$ E., 92 vrs., another cedar bears S. $82\frac{1}{2}$ E., 93 vrs.; thence N. 1900 vrs. (Good grass land)


to the place of beginning

Marsilina Abeita }
Pablo Berela } Chain Carriers

I, A. H. Parker, State Surveyor for the State of Texas, do hereby certify that the foregoing survey was made by me according to law under the direction of the Commissioner of the General Land Office by establishing base lines for the block to which this survey belongs; that the limits, boundaries and corners, with the marks, natural and artificial, are truly described in the foregoing Plat and Field Notes.

Surveyed day of October 1900.

A. H. Parker
State Surveyor for the State of Texas.



Magnetic Variation $11^{\circ} 05'$

Angle from Polaris in Elongation

~~El Paso~~ ^{Culberson} County, about ~~70.49~~ ³⁷⁰ miles ^{VAN HORN} N. ~~70~~ E. from center of County, and known as survey No. 16 in Block No. 108

BEGINNING AT the N. W. corner of survey No. 15; thence S. 1900 vrs. to the S. W. corner of survey No. 15; thence W. 1900 vrs.; thence N. 1900 vrs.; thence E. 1900 vrs. (Good grass land)

to the place of beginning

Marsilina Abeita


Pablo Berela

} Chain Carriers

I, A. H. Parker, State Surveyor for the State of Texas, do hereby certify that the foregoing survey was made by me according to law under the direction of the Commissioner of the General Land Office by establishing base lines for the block to which this survey belongs; that the limits, boundaries and corners, with the marks, natural and artificial, are truly described in the foregoing Plat and Field Notes.

Surveyed day of October 1900.

A. H. Parker
State Surveyor for the State of Texas.



The State of Texas,

El Paso County,

or District,

Survey

No. 17

Blk. 108

FIELD NOTES of a survey of 640

acres of land made for the Public Free School Fund
by virtue of an Act of the First Called Session of
the Twenty-Sixth Legislature, approved February 23,
1900, providing for the survey and sale of the
unsurveyed school land. Said land is situated in

Magnetic Variation 11° 05'

Angle from Polaris in Elongation

El Paso County, about 70.49 miles N. 70 E. from center of County, and known
as survey No. 17 in Block No. 108

BEGINNING AT the N. W. corner of survey No. 16; thence S. 1900 vrs. to
the S. W. corner of survey No. 16; thence W. 1900 vrs.; thence N.
1900 vrs.; thence E. 1900 vrs. (Good grass land)

to the place of beginning


Marsilina Abeita


Pablo Berela

Chain Carriers

I, A. H. Parker, State Surveyor for the State of Texas, do hereby
certify that the foregoing survey was made by me according to law under the direction of the Commissioner of
the General Land Office by establishing base lines for the block to which this survey belongs; that the limits,
boundaries and corners, with the marks, natural and artificial, are truly described in the foregoing Plat and Field
Notes.

Surveyed day of October 1900.


State Surveyor for the State of Texas.



The State of Texas,

El Paso County,
or _____ District,

Survey

No. 18

Blk. 108

FIELD NOTES of a survey of 640

acres of land made for the Public Free School Fund
by virtue of an Act of the First Called Session of
the Twenty-Sixth Legislature, approved February 23,
1900, providing for the survey and sale of the
unsurveyed school land. Said land is situated in

Magnetic Variation 11° 05'

Angle _____ from Polaris in _____ Elongation

El Paso County, about 4 70 miles N. 70 E. from center of County, and known
as survey No. 18 in Block No. 108

BEGINNING AT the N. W. corner of survey No. 17; thence S. 1900 vrs. to
the S W. corner of survey No. 13; thence W. 1900 vrs.; thence N.
1900 vrs.; thence E. 1900 vrs (Good grass land)

to the place of beginning

Marsilina Abeita

Pablo Berela

} Chain Carriers

I, A. H. Parker, State Surveyor for the State of Texas, do hereby
certify that the foregoing survey was made by me according to law under the direction of the Commissioner of
the General Land Office by establishing base lines for the block to which this survey belongs; that the limits,
boundaries and corners, with the marks, natural and artificial, are truly described in the foregoing Plat and Field
Notes.

Surveyed _____ day of October 1900.

A. H. Parker
State Surveyor for the State of Texas.

The State of Texas,

Survey

El Paso

County,

No. 19

or

District,

Blk. 108

FIELD NOTES of a survey of 640

acres of land made for the Public Free School Fund by virtue of an Act of the First Called Session of the Twenty-Sixth Legislature, approved February 23, 1900, providing for the survey and sale of the unsurveyed school land. Said land is situated in

Magnetic Variation $11^{\circ} 05'$

Angle from Polaris in Elongation

El Paso

County, about

70

miles

N. 70 E.

from center of County, and known

as survey No. 19 in Block No. 108

BEGINNING AT the N. W. corner of survey No. 18; thence S. 1900 vrs. to

the S. W. corner of survey No. 18; thence W. 1900 vrs.; thence N.

1900 vrs.; thence E. 1900 vrs. (Good grass land)

to the place of beginning

Marsilina Abeita

Pablo Berela

Chain Carriers

I, A. H. Parker, State Surveyor for the State of Texas, do hereby certify that the foregoing survey was made by me according to law under the direction of the Commissioner of the General Land Office by establishing base lines for the block to which this survey belongs; that the limits, boundaries and corners, with the marks, natural and artificial, are truly described in the foregoing Plat and Field Notes.

Surveyed day of October 1900.

State Surveyor for the State of Texas.

The State of Texas,

Survey

El Paso

County,

No. 20

or

District,

Blk. 108FIELD NOTES of a survey of 640

acres of land made for the Public Free School Fund
by virtue of an Act of the First Called Session of
the Twenty-Sixth Legislature, approved February 23,
1900, providing for the survey and sale of the
unsurveyed school land. Said land is situated in

Magnetic Variation 11° 05'

Angle from Polaris in Elongation

Culberson
El Paso

County, about

70

miles

N. 70 E.

from center of County, and known

as survey No.

20

in Block No.

108BEGINNING AT the N. W. corner of survey No. 19; thence S. 1900 vrs. tothe S. W. corner of survey No. 19; thence W. 1900 vrs.; thence N.1900 vrs.; thence E. 1900 vrs. (Good grass land)

Patented
2-15-40
Culberson

to the place of beginning

Marsilina AbeitaPablo Berela

Chain Carriers

I, A. H. Parker, State Surveyor for the State of Texas, do hereby
certify that the foregoing survey was made by me according to law under the direction of the Commissioner of
the General Land Office by establishing base lines for the block to which this survey belongs; that the limits,
boundaries and corners, with the marks, natural and artificial, are truly described in the foregoing Plat and Field
Notes.

Surveyed October day of 1900.

A. H. Parker
State Surveyor for the State of Texas.

133700

FIELD NOTES.

Survey No. 20

Block No. 108

Culberson County.

Filed in Land Office this day
of 190

Boscom Giles

Commissioner.

CORRECT ON MAP FOR 640 ACRES
2-5-1940 Althe.

The State of Texas,

Survey

El Paso

County,

No. 21

or

District,

Blk. 108FIELD NOTES of a survey of 640

acres of land made for the Public Free School Fund by virtue of an Act of the First Called Session of the Twenty-Sixth Legislature, approved February 23, 1900, providing for the survey and sale of the unsurveyed school land. Said land is situated in

Magnetic Variation

22° 05'

Angle from Polaris in Elongation

Culberson
El Paso

County, about

70

miles

N. 70 E.

from center of County, and known

as survey No. 21 in Block No. 108BEGINNING AT the N. W. corner of survey No. 20; thence S. 1900 vrs.to the S. W. corner of survey No. 20; thence W. 1900 vrs. to the S.E. corner of survey No. 13, Block No. 107; thence N. 1900 vrs. tothe S. W. corner of survey No. 8; thence E. 1900 vrs. (Good grassLand)

to the place of beginning

Marsilina AbeitaPablo Berela

Chain Carriers

I, A. H. Parker, State Surveyor for the State of Texas, do hereby certify that the foregoing survey was made by me according to law under the direction of the Commissioner of the General Land Office by establishing base lines for the block to which this survey belongs; that the limits, boundaries and corners, with the marks, natural and artificial, are truly described in the foregoing Plat and Field Notes.

Surveyed day of October 1900.

A. H. Parker
State Surveyor for the State of Texas.

133701

FIELD NOTES.

Survey No. 21

Block No. 108

Culberson County.

Filed in Land Office this the day

of 190.....

Bascom Giles
Commissioner.

CORRECT ON MAP FOR 640 ACRES
2-5-1940 Atlin

The State of Texas,

Survey

El Paso

County,

No. 22

or

District,

Blk. 103FIELD NOTES of a survey of 640

acres of land made for the Public Free School Fund by virtue of an Act of the First Called Session of the Twenty-Sixth Legislature, approved February 23, 1900, providing for the survey and sale of the unsurveyed school land. Said land is situated in

Magnetic Variation 11° 05'

Angle from Polaris in Elongation

El Paso Culberson County, about 70 miles N. 70 E. from center of County, and known as survey No. 22 in Block No. 103

BEGINNING AT the S. W. corner of survey No. 21; thence E. 1900 vrs. to the S. E. corner of survey No. 21; thence S. 1900 vrs. to the N. E. corner of survey No. 7, Block No. 103; thence W. 1900 vrs. to the S. E. corner of survey No. 24, Block No. 107; thence N. 1900 vrs.
(Good grass land)

to the place of beginning


Marsilina AbeitaPablo Berela

Chain Carriers

I, A. H. Parker, State Surveyor for the State of Texas, do hereby certify that the foregoing survey was made by me according to law under the direction of the Commissioner of the General Land Office by establishing base lines for the block to which this survey belongs; that the limits, boundaries and corners, with the marks, natural and artificial, are truly described in the foregoing Plat and Field Notes.

Surveyed October day of October 1900.

A. H. Parker
 State Surveyor for the State of Texas.



105903

FIELD NOTES.

Survey No. 22


Block No. 108

Culberson County.

Filed in Land Office this day
of 190

Bascom Giles,
Commissioner.

CORRECT ON MAP FOR 640 ACRES
2-5-1940 Attue.



The State of Texas,

Survey

El Paso County,

No. 23

or District,

Blk. 103

FIELD NOTES of a survey of 640

acres of land made for the Public Free School Fund
by virtue of an Act of the First Called Session of
the Twenty-Sixth Legislature, approved February 23,
1900, providing for the survey and sale of the
unsurveyed school land. Said land is situated in

Magnetic Variation 11° 05'

Angle from Polaris in Elongation

El Paso County, about 70 miles N. 70 E. from center of County, and known
as survey No. 23 in Block No. 103

BEGINNING AT the N. E. corner of survey No. 22; thence S. 1900 vrs. to
the S. E. corner of survey No. 22; thence E. 1900 vrs. to the N. E. cor.
of survey No. 6, Block No. 103; thence N. 1900 vrs.; thence W. 1900
(Good grass land)

to the place of beginning

Marsilina Aboita

Pablo Berela

Chain Carriers

I, A. H. Parker, State Surveyor for the State of Texas, do hereby
certify that the foregoing survey was made by me according to law under the direction of the Commissioner of
the General Land Office by establishing base lines for the block to which this survey belongs; that the limits,
boundaries and corners, with the marks, natural and artificial, are truly described in the foregoing Plat and Field
Notes.

Surveyed day of October 1900.

A. H. Parker
State Surveyor for the State of Texas.

The State of Texas,

Survey

El Paso

County,

No. 24

or

District,

Blk 103FIELD NOTES of a survey of 640

acres of land made for the Public Free School Fund
by virtue of an Act of the First Called Session of
the Twenty-Sixth Legislature, approved February 23,
1900, providing for the survey and sale of the
unsurveyed school land. Said land is situated in

Magnetic Variation 11° 05'

Angle from Polaris in Elongation

Culberson
El Paso

County, about

70

miles

N. 70 E.

from center of County, and known

as survey No.

24

in Block No.

103BEGINNING AT the N. E. corner of survey No. 23; thence S. 1900 vrs. tothe S. E. corner of survey No. 23; thence E. 1900 vrs. to the N. E.corner of survey No. 5, Block No. 103; thence N. 1900 vrs.; thenceW. 1900 vrs. (Good grass land)

to the place of beginning

Morsilina AbeitaPablo Berla

Chain Carriers

I, A. H. Parker, State Surveyor for the State of Texas, do hereby
certify that the foregoing survey was made by me according to law under the direction of the Commissioner of
the General Land Office by establishing base lines for the block to which this survey belongs; that the limits,
boundaries and corners, with the marks, natural and artificial, are truly described in the foregoing Plat and Field
Notes.

Surveyed October day of 1900.

A. H. Parker
State Surveyor for the State of Texas.

105905

FIELD NOTES.

Survey No. 24

Block No. 108.

Culberson County.

Filed in Land Office this the day
of 190

Bascom Giles,
Commissioner.

CORRECT ON MAP FOR 640 ACRES

2-5-1940

The State of Texas,

El Paso County, Survey
or _____ District, No. 25
Blk. 108

FIELD NOTES of a survey of 640

acres of land made for the Public Free School Fund
by virtue of an Act of the First Called Session of
the Twenty-Sixth Legislature, approved February 23,
1900, providing for the survey and sale of the
unsurveyed school land. Said land is situated in

Magnetic Variation 11° 05'

Angle _____ from Polaris in _____ Elongation

El Paso County, about 42 70 miles N. 70 E. from center of County, and known
as survey No. 25 in Block No. 108

BEGINNING AT the N. E. corner of survey No. 24; thence S. 1900 vrs. to
the S. E. corner of survey No. 24; thence E. 1900 vrs. to the N. E.
corner of survey No. 4, Block No. 108; thence N. 1900 vrs.; thence
W. 1900 vrs. (Good grass land)

to the place of beginning

Marsilina Abeita }
Pablo Berela } Chain Carriers

I, A. H. Parker, State Surveyor for the State of Texas, do hereby
certify that the foregoing survey was made by me according to law under the direction of the Commissioner of
the General Land Office by establishing base lines for the block to which this survey belongs; that the limits,
boundaries and corners, with the marks, natural and artificial, are truly described in the foregoing Plat and Field
Notes.

Surveyed _____ day of October 1900.

A. H. Parker
State Surveyor for the State of Texas.

The State of Texas,

El Paso

County,

or

District,

Survey

No. 26

Blk. 103

FIELD NOTES of a survey of 640

acres of land made for the Public Free School Fund by virtue of an Act of the First Called Session of the Twenty-Sixth Legislature, approved February 23, 1900, providing for the survey and sale of the unsurveyed school land. Said land is situated in

Magnetic Variation

11° 05'

Angle from Polaris in Elongation

El Paso

County, about

70

miles

N. 70 E.

from center of County, and known

as survey No. 26

in Block No.

103

BEGINNING AT the N. E. corner of survey No. 25; thence S. 1900 vrs. to

the S. E. corner of survey No. 25; thence E. 1900 vrs. to the N. E.

corner of survey No. 3, Block No. 103; thence N. 1900 vrs.; thence

W. 1900 vrs. (Good grass land)

to the place of beginning

Marsilina Abeita

Pablo Berela

Chain Carriers

I, A. H. Parker, State Surveyor for the State of Texas, do hereby

certify that the foregoing survey was made by me according to law under the direction of the Commissioner of the General Land Office by establishing base lines for the block to which this survey belongs; that the limits, boundaries and corners, with the marks, natural and artificial, are truly described in the foregoing Plat and Field Notes.

Surveyed day of October 1900.

State Surveyor for the State of Texas.

The State of Texas,

Survey

~~El Paso~~ ^{Calberson}

County,

No. 27

or

District,

Blk. 108

FIELD NOTES of a survey of 640

acres of land made for the Public Free School Fund
by virtue of an Act of the First Called Session of
the Twenty-Sixth Legislature, approved February 23,
1900, providing for the survey and sale of the
unsurveyed school land. Said land is situated in

Magnetic Variation 11° 05'

Angle from Polaris in Elongation

~~El Paso~~ ^{Calberson} County, about 70.48 miles N. 70° E. from center of County, and known
as survey No. 27 in Block No. 108

BEGINNING AT the N. E. corner of survey No. 26; thence S. 1900 vrs. to
the S. E. corner of survey No. 26; thence E. 1900 vrs. to the N. E.
corner of survey No. 2, Block No. 103; thence N. 1900 vrs.; thence
W. 1900 vrs. (Good grass land)

to the place of beginning

Marsilina Abeita


Pablo Berela

Chain Carriers

I, A. H. Parker, State Surveyor for the State of Texas, do hereby
certify that the foregoing survey was made by me according to law under the direction of the Commissioner of
the General Land Office by establishing base lines for the block to which this survey belongs; that the limits,
boundaries and corners, with the marks, natural and artificial, are truly described in the foregoing Plat and Field
Notes.

Surveyed day of October 1900.

State Surveyor for the State of Texas.



The State of Texas,

71

Culberson
~~El Paso~~

County,

Survey

No. 28

or

District,

Blk. 108

FIELD NOTES of a survey of 673

acres of land made for the Public Free School Fund
by virtue of an Act of the First Called Session of
the Twenty-Sixth Legislature, approved February 23,
1900, providing for the survey and sale of the
unsurveyed school land. Said land is situated in

Magnetic Variation $11^{\circ} 05'$

Angle from Polaris in Elongation

Culberson
~~El Paso~~

County, about

49 70

miles

N. 50°

E.

Van Horn

from center of County, and known

as survey No. 28 in Block No. 108

BEGINNING AT the N. E. corner of survey No. 27; thence S. 1900 vrs. to
the S. E. corner of survey No. 27/ thence E. 2000 vrs. to a mound
in the W. line of Public School Land Block No. 42 for the N. E. corner
of survey No. 1, Block No. 103; from which a cedar 10 in. in dia.
marked "X", bears N. 60 E., 84 vrs.; thence N. 1900 vrs. to the S. E.
corner of survey No. 15, an earth mound and stake in said line from
which a cedar 20 in. in dia. marked "X", bears S. $66\frac{1}{2}$ E., 92 vrs.,
another cedar bears S. $82\frac{1}{2}$ E. 93; thence W. 2000 vrs. (Good grass
land) to the place of beginning

Marsilina Abeita


Pablo Berela

Chain Carriers

I, A. H. Parker, State Surveyor for the State of Texas, do hereby
certify that the foregoing survey was made by me according to law under the direction of the Commissioner of
the General Land Office by establishing base lines for the block to which this survey belongs; that the limits,
boundaries and corners, with the marks, natural and artificial, are truly described in the foregoing Plat and Field
Notes.

Surveyed day of October 1900.

A. H. Parker
State Surveyor for the State of Texas.



The State of Texas,

El Paso County,
or District,

Survey

No. 1

Blk. 109

FIELD NOTES of a survey of 673

acres of land made for the Public Free School Fund
by virtue of an Act of the First Called Session of
the Twenty-Sixth Legislature, approved February 23,
1900, providing for the survey and sale of the
unsurveyed school land. Said land is situated in

Magnetic Variation 11°05'

Angle from Polaris in Elongation

El Paso County, about 70 miles N. 70E. from center of County, and known
as survey No. 1 in Block No. 109

BEGINNING AT the N. W. corner of survey No. 6, Block No. 110 from which a
white post 4 X 4 4ft. high, bears S. 435 vrs.; thence S. 1900 vrs. to
the S. W. corner of said survey No. 6; thence W. 2000 vrs.; thence N.
1900 vrs. to the S. W. corner of survey No. 23, Block No. 115; thence E.
2000 vrs. (Good grass land)

to the place of beginning

Marsilina Abeita


Pablo Berela

Chain Carriers

I, A. H. Parker, State Surveyor for the State of Texas, do hereby
certify that the foregoing survey was made by me according to law under the direction of the Commissioner of
the General Land Office by establishing base lines for the block to which this survey belongs; that the limits,
boundaries and corners, with the marks, natural and artificial, are truly described in the foregoing Plat and Field
Notes.

Surveyed day of October 1900.

A. H. Parker
State Surveyor for the State of Texas.

Magnetic Variation 19 05'

Angle..... from Polaris in..... Elongation

El Paso County, about 70 miles N. 70 E. from center of County, and known
as survey No. 2 in Block No. 109

BEGINNING AT the N. W. corner of survey No. 1; thence S. 1900 vrs. to
the S. W. corner of survey No. 1; thence W. 1900 vrs.
thence N. 1900 vrs. to the S. W. corner of survey No. 27, Block No.
115; thence E. 1900 vrs. (Good grass land)

..... to the place of beginning

Marsilina AbeitaPablo Berela

} Chain Carriers

I, A. H. Parker, State Surveyor for the State of Texas, do hereby
certify that the foregoing survey was made by me according to law under the direction of the Commissioner of
the General Land Office by establishing base lines for the block to which this survey belongs; that the limits,
boundaries and corners, with the marks, natural and artificial, are truly described in the foregoing Plat and Field
Notes.

Surveyed..... day of October 1900.

A. H. Parker
State Surveyor for the State of Texas.

The State of Texas,

Survey

El Paso

County,

No. 3

or

District,

Blk. 109

FIELD NOTES of a survey of 640

acres of land made for the Public Free School Fund
by virtue of an Act of the First Called Session of
the Twenty-Sixth Legislature, approved February 23,
1900, providing for the survey and sale of the
unsurveyed school land. Said land is situated in

Magnetic Variation 11° 05'

Angle from Polaris in Elongation

El Paso

County, about

70

miles

N. 70 E.

from center of County, and known

as survey No.

3

in Block No.

109

BEGINNING AT the N. W. corner of survey No. 2; thence S. 1900 vrs. to

the S. W. corner of survey No. 2; thence W. 1900 vrs.; thence N.

1900 vrs. to the S. W. corner of survey No. 26, Block No. 115; thence

E. 1900 vrs. (Good grass land)

to the place of beginning

Marsilina Abeita

Pablo Berela

Chain Carriers

I, A. H. Parker, State Surveyor for the State of Texas, do hereby
certify that the foregoing survey was made by me according to law under the direction of the Commissioner of
the General Land Office by establishing base lines for the block to which this survey belongs; that the limits,
boundaries and corners, with the marks, natural and artificial, are truly described in the foregoing Plat and Field
Notes.

Surveyed day of October 1900.

State Surveyor for the State of Texas.

The State of Texas,

71

Survey

El Paso

County,

No. 4

or

District,

Blk. 109

FIELD NOTES of a survey of 640

acres of land made for the Public Free School Fund by virtue of an Act of the First Called Session of the Twenty-Sixth Legislature, approved February 23, 1900, providing for the survey and sale of the unsurveyed school land. Said land is situated in

Magnetic Variation 11° 05'

Angle from Polaris in Elongation

El Paso County, about 70 miles N. 70 E. from center of County, and known as survey No. 4 in Block No. 109

BEGINNING AT the N. W. corner of survey No. 3; thence S. 1900 vrs. to the S. W. corner of survey No. 3; thence W. 1900 vrs.; thence N. 1900 vrs. to the S. W. corner of survey No. 25, Block No. 115; thence E. 1900 vrs. (Good grass land)

to the place of beginning

Marsilina Abeita

Pablo Berela

Chain Carriers

I, A. H. Parker, State Surveyor for the State of Texas, do hereby certify that the foregoing survey was made by me according to law under the direction of the Commissioner of the General Land Office by establishing base lines for the block to which this survey belongs; that the limits, boundaries and corners, with the marks, natural and artificial, are truly described in the foregoing Plat and Field Notes.

Surveyed day of October 1900.

State Surveyor for the State of Texas.

The State of Texas,

Survey

El Paso

County,

No. 5

or

District,

Block 109FIELD NOTES of a survey of 640

acres of land made for the Public Free School Fund
by virtue of an Act of the First Called Session of
the Twenty-Sixth Legislature, approved February 23,
1900, providing for the survey and sale of the
unsurveyed school land. Said land is situated in

Magnetic Variation 11° 05'

Angle from Polaris in Elongation

El Paso County, about 70 miles N. 70 E. from center of County, and known
as survey No. 5 in Block No. 109

BEGINNING AT the N. W. corner of survey No. 4; thence S. 1900 vrs. to
the S. W. corner of survey No. 4; thence W. 1900 vrs.; thence N.
1900 vrs. to the S. W. corner of survey No. 24, Block No. 115; thence
E. 1900 vrs. (Good grass land)

to the place of beginning

Marsilina AbaltaPablo Berela

Chain Carriers

I, A. H. Parker, State Surveyor for the State of Texas, do hereby
certify that the foregoing survey was made by me according to law under the direction of the Commissioner of
the General Land Office by establishing base lines for the block to which this survey belongs; that the limits,
boundaries and corners, with the marks, natural and artificial, are truly described in the foregoing Plat and Field
Notes.

Surveyed day of October 1900.

A. H. Parker
State Surveyor for the State of Texas.

The State of Texas,

Survey

El Paso

County,

No. 6

or

District,

Blk. 109

FIELD NOTES of a survey of 640

acres of land made for the Public Free School Fund by virtue of an Act of the First Called Session of the Twenty-Sixth Legislature, approved February 23, 1900, providing for the survey and sale of the unsurveyed school land. Said land is situated in

Magnetic Variation

11° 05'

Angle from Polaris in Elongation

El Paso

County, about

70

miles

N. 70 E.

from center of County, and known

as survey No. 6 in Block No. 109

BEGINNING AT the N. W. corner of survey No. 5 ; thence S. 1900 vrs. to

the S. W. corner of survey No. 5 ; thence W. 1900 vrs.; thence N.

1900 vrs. to the S. W. corner of survey No. 23, Block No. 115; thence

E. 1900 vrs. (Good grass land)

to the place of beginning

Marsilina Abeita

Pablo Berela

Chain Carriers

I, A. H. Parker, State Surveyor for the State of Texas, do hereby certify that the foregoing survey was made by me according to law under the direction of the Commissioner of the General Land Office by establishing base lines for the block to which this survey belongs; that the limits, boundaries and corners, with the marks, natural and artificial, are truly described in the foregoing Plat and Field Notes.

Surveyed day of October 1900.

A. H. Parker
State Surveyor for the State of Texas.

The State of Texas,

Survey

El Paso County,

No. 7

or District,

Blk. 109

FIELD NOTES of a survey of 640

acres of land made for the Public Free School Fund by virtue of an Act of the First Called Session of the Twenty-Sixth Legislature, approved February 23, 1900, providing for the survey and sale of the unsurveyed school land. Said land is situated in

Magnetic Variation 110 05'

Angle from Polaris in Elongation

El Paso County, about 70 miles N. 70 E. from center of County, and known as survey No. 7 in Block No. 109

BEGINNING AT the N. W. corner of survey No. 6; thence S. 1900 vrs. to the S. W. corner of survey No. 6; thence W. 1900 vrs. to a stake and mound in the E. line of State University Land Block No. 46 from which a cedar 10 in. in dia. marked "X" bears S. 37½ E., 18 vrs.; thence N. 1900 vrs. to a white post 4 X 4 from which a cedar 15 in. in dia. marked "X" bears N. 11 E., 37 vrs.; another cedar 6 in. in dia. marked "X" bears N. 44 E., 29 vrs.; Lone Mountain bears N. 46 E., Guadalupe Peak bears N. 63 W.; thence E. 1900 vrs. (Good grass land)

to the place of beginning

Marsilina Abeita

Pablo Berela

Chain Carriers

I, A. H. Parker, State Surveyor for the State of Texas, do hereby certify that the foregoing survey was made by me according to law under the direction of the Commissioner of the General Land Office by establishing base lines for the block to which this survey belongs; that the limits, boundaries and corners, with the marks, natural and artificial, are truly described in the foregoing Plat and Field Notes.

Surveyed day of October 1900.

A. H. Parker
State Surveyor for the State of Texas.

The State of Texas,

Survey

El Paso

County,

No. 8

or

District,

Blk. 109

FIELD NOTES of a survey of 640

acres of land made for the Public Free School Fund by virtue of an Act of the First Called Session of the Twenty-Sixth Legislature, approved February 23, 1900, providing for the survey and sale of the unsurveyed school land. Said land is situated in

Magnetic Variation 11° 05'

Angle from Polaris in Elongation

El Paso County, about 70 miles N. 70 E. from center of County, and known as survey No. 8 in Block No. 109

BEGINNING AT ~~xxx~~ a white post 4 X 4 for the S. W. corner of survey No. 7;

thence E. 1900 vrs. to the S.E. corner of survey No. 7; thence S.

1900 vrs.; thence W. 1900 vrs. to the E. line of State University

Land Block No. 46 from which a mound bears N. 300 vrs.; thence N.

1900 vrs. (Good grass land)

to the place of beginning

Marsilina Abeita


Pablo Berela

Chain Carriers

I, A. H. Parker, State Surveyor for the State of Texas, do hereby certify that the foregoing survey was made by me according to law under the direction of the Commissioner of the General Land Office by establishing base lines for the block to which this survey belongs; that the limits, boundaries and corners, with the marks, natural and artificial, are truly described in the foregoing Plat and Field Notes.

Surveyed day of October 1900.

A. H. Parker
State Surveyor for the State of Texas.



Magnetic Variation $11^{\circ} 05'$

Angle from Polaris in Elongation

El Paso County, about 70 miles N. 70 E. from center of County, and known as survey No. 9 in Block No. 109

BEGINNING AT the N. E. corner of survey No. 7; thence S. 1900 vrs. to the S. E. corner of survey No. 7; thence E. 1900 vrs.; thence N. 1900 vrs.; thence W. 1900 vrs. (Good grass land)

to the place of beginning

Marsilina Abeita

Pablo Berela

} Chain Carriers

I, A. H. Parker, State Surveyor for the State of Texas, do hereby certify that the foregoing survey was made by me according to law under the direction of the Commissioner of the General Land Office by establishing base lines for the block to which this survey belongs; that the limits, boundaries and corners, with the marks, natural and artificial, are truly described in the foregoing Plat and Field Notes.

Surveyed day of October 1900.

A. H. Parker
State Surveyor for the State of Texas.

*Correct Station 6
2000*

The State of Texas,

Survey

El Paso County,

No. 10

or District,

Blk. 109

FIELD NOTES of a survey of 640

acres of land made for the Public Free School Fund
by virtue of an Act of the First Called Session of
the Twenty-Sixth Legislature, approved February 23,
1900, providing for the survey and sale of the
unsurveyed school land. Said land is situated in

Magnetic Variation 11° 06'

Angle from Polaris in Elongation

El Paso County, about 70 miles N 70 E from center of County, and known
as survey No. 10 in Block No. 109

BEGINNING AT the N. E. corner of survey No. 9; thence S. 1900 vrs. to

the S. E. corner of survey No. 9; thence E. 1900 vrs.; thence N. N.

1900 vr s.; thence W. 1900 vrs. (Good grass land)

to the place of beginning


Marsilina Abeita


Pablo Berela

Chain Carriers

I, A. H. Parker, State Surveyor for the State of Texas, do hereby
certify that the foregoing survey was made by me according to law under the direction of the Commissioner of
the General Land Office by establishing base lines for the block to which this survey belongs; that the limits,
boundaries and corners, with the marks, natural and artificial, are truly described in the foregoing Plat and Field
Notes.

Surveyed day of October 1900.


State Surveyor for the State of Texas.



The State of Texas,

El Paso County,
or _____ District,

Survey

No. 11Blk. 109FIELD NOTES of a survey of 640

acres of land made for the Public Free School Fund
by virtue of an Act of the First Called Session of
the Twenty-Sixth Legislature, approved February 23,
1900, providing for the survey and sale of the
unsurveyed school land. Said land is situated in

Magnetic Variation 11° 05'

Angle _____ from Polaris in _____ Elongation

El Paso County, about 70 miles N. 70 E. from center of County, and known
as survey No. 11 in Block No. 109

BEGINNING AT the N. E. corner of survey No. 10; thence S. 1900 vrs. to
the S. E. corner of survey No. 10; thence E. 1900 vrs.; thence N.
1900 vrs.; thence W. 1900 vrs. z (Good grass land)

to the place of beginning


Marsilina AbeitaPablo Berela

Chain Carriers

I, A. H. Parker, State Surveyor for the State of Texas, do hereby
certify that the foregoing survey was made by me according to law under the direction of the Commissioner of
the General Land Office by establishing base lines for the block to which this survey belongs; that the limits,
boundaries and corners, with the marks, natural and artificial, are truly described in the foregoing Plat and Field
Notes.

Surveyed _____ day of October 1900.

A. H. Parker
State Surveyor for the State of Texas.



Magnetic Variation $11^{\circ} 05'$

Angle..... from Polaris in..... Elongation

..... El Paso County, about 70 miles N. 70 E. from center of County, and known as survey No. 12 in Block No. 109

BEGINNING AT the N. E. corner of survey No. 11; thence S. 1900 vrs. to
the S. E. corner of survey No. 11; thence E. 1900 vrs.; thence N.
1900 vrs.; thence W. 1900 vrs. (Good grass land)

..... to the place of beginning

..... Marsilina Absita.....

..... Pablo Berola.....

} Chain Carriers

I, A. H. Parker, State Surveyor for the State of Texas, do hereby certify that the foregoing survey was made by me according to law under the direction of the Commissioner of the General Land Office by establishing base lines for the block to which this survey belongs; that the limits, boundaries and corners, with the marks, natural and artificial, are truly described in the foregoing Plat and Field Notes.

Surveyed..... day of October 1900.

A. H. Parker
 State Surveyor for the State of Texas.

The State of Texas,

..... El Paso County,

or..... District,


} Survey

No. 12

Blk. 109

FIELD NOTES of a survey of 640

acres of land made for the Public Free School Fund by virtue of an Act of the First Called Session of the Twenty-Sixth Legislature, approved February 23, 1900, providing for the survey and sale of the unsurveyed school land. Said land is situated in



The State of Texas,

_____ El Paso _____ County, } Survey
 or _____ District, } No. 13
 Blk. 109

FIELD NOTES of a survey of 640
 acres of land made for the Public Free School Fund
 by virtue of an Act of the First Called Session of
 the Twenty-Sixth Legislature, approved February 23,
 1900, providing for the survey and sale of the
 unsurveyed school land. Said land is situated in

Magnetic Variation 11° 05'

Angle _____ from Polaris in _____ Elongation

_____ El Paso _____ County, about 70 miles N. 70 E. from center of County, and known
 as survey No. 13 in Block No. 109

BEGINNING AT the N. E. corner of survey No. 12; thence S. 1900 vrs. to
the S. E. corner of survey No. 12; thence E. 1900 vrs.; thence N.
1900 vrs.; thence W. 1900 vrs. (Good grass land)

_____ to the place of beginning


_____ Marsilina Abeita __________ Pablo Berela _____

} Chain Carriers

I, _____ A. H. Parker _____, State Surveyor for the State of Texas, do hereby
 certify that the foregoing survey was made by me according to law under the direction of the Commissioner of
 the General Land Office by establishing base lines for the block to which this survey belongs; that the limits,
 boundaries and corners, with the marks, natural and artificial, are truly described in the foregoing Plat and Field
 Notes.

Surveyed _____ day of October 1900.

 State Surveyor for the State of Texas.



The State of Texas,

71

El Paso County,

Survey

No. 14

or District,

Blk. 100

FIELD NOTES of a survey of 673

acres of land made for the Public Free School Fund
by virtue of an Act of the First Called Session of
the Twenty-Sixth Legislature, approved February 23,
1900, providing for the survey and sale of the
unsurveyed school land. Said land is situated in

Magnetic Variation 11° 05'

Angle from Polaris in Elongation

El Paso County, about 70 miles N. 70 E. from center of County, and known
as survey No. 14 in Block No. 100

BEGINNING AT the N. E. corner of survey No. 13; thence S. 1900 vrs. to
the S. E. corner of survey No. 13; thence 2000 vrs. to the S. W.
corner of survey No. 7, Block No. 110; thence N. 1900 vrs. to the
S. E. corner of survey No. 1; thence W. 2000 vrs. (Good grass land)

to the place of beginning

Marsilina Abeita


Pablo Berela

Chain Carriers

I, A. H. Parker, State Surveyor for the State of Texas, do hereby
certify that the foregoing survey was made by me according to law under the direction of the Commissioner of
the General Land Office by establishing base lines for the block to which this survey belongs; that the limits,
boundaries and corners, with the marks, natural and artificial, are truly described in the foregoing Plat and Field
Notes.

Surveyed day of October 1900.

A. H. Parker
State Surveyor for the State of Texas.



The State of Texas,

~~El Paso~~ *Culberson* County, } Survey
 or _____ District, } No. 15
 Blk. 109

FIELD NOTES of a survey of 673

acres of land made for the Public Free School Fund by virtue of an Act of the First Called Session of the Twenty-Sixth Legislature, approved February 23, 1900, providing for the survey and sale of the unsurveyed school land. Said land is situated in

Magnetic Variation $11^{\circ} 05'$

Angle _____ from Polaris in _____ Elongation

_____ *Culberson* County, about *52* ~~70~~ miles *35^{\circ}* *N. 70 E.* *Van Horn* from center of County, and known
 as survey No. 15 in Block No. 109

BEGINNING AT the S. E. corner of survey No. 14; thence W. 2000 vrs. to
 the S. W. corner of survey No. 14; thence S. 1900 vrs.; thence E.
 2000 vrs. to the S. W. corner of survey No. 18, Block No. 110; thence
 N. 1900 vrs. (good grass land)

to the place of beginning

Marsilina Abeita


Pablo Berela

Chain Carriers

I, *A. H. Parker*, State Surveyor for the State of Texas, do hereby
 certify that the foregoing survey was made by me according to law under the direction of the Commissioner of
 the General Land Office by establishing base lines for the block to which this survey belongs; that the limits,
 boundaries and corners, with the marks, natural and artificial, are truly described in the foregoing Plat and Field
 Notes.

Surveyed _____ day of *October* 1900.

A. H. Parker
 State Surveyor for the State of Texas.



The State of Texas,

El Paso County,
or _____ District,

Survey

No. 16Blk. 109FIELD NOTES of a survey of 640

acres of land made for the Public Free School Fund
by virtue of an Act of the First Called Session of
the Twenty-Sixth Legislature, approved February 23,
1900, providing for the survey and sale of the
unsurveyed school land. Said land is situated in

Magnetic Variation 11° 05'

Angle _____ from Polaris in _____ Elongation

El Paso County, about 70 miles N. 70 E. from center of County, and known
as survey No. 16 in Block No. 109

BEGINNING AT the N. W. corner of survey No. 15; thence S. 1900 vrs. to
the S. W. corner of survey No. 15; thence W. 1900 vrs.; thence N.
1900 vrs.; thence E. 1900 vrs. (Good grass land)

to the place of beginning


Marsilina AbeitaPablo Berela

Chain Carriers

I, A. H. Parker, State Surveyor for the State of Texas, do hereby
certify that the foregoing survey was made by me according to law under the direction of the Commissioner of
the General Land Office by establishing base lines for the block to which this survey belongs; that the limits,
boundaries and corners, with the marks, natural and artificial, are truly described in the foregoing Plat and Field
Notes.

Surveyed _____ day of October 1900.

A. H. Parker
State Surveyor for the State of Texas.



The State of Texas,

Culberson
~~El Paso~~ County, Survey No. 17
 or District, Blk. 109

FIELD NOTES of a survey of 640

acres of land made for the Public Free School Fund
 by virtue of an Act of the First Called Session of
 the Twenty-Sixth Legislature, approved February 23,
 1900, providing for the survey and sale of the
 unsurveyed school land. Said land is situated in

Magnetic Variation 110 05'

Angle from Polaris in Elongation

Culberson
~~El Paso~~ County, about 70.52 miles N. 33° E. from *Van Horn*
~~center of County~~, and known
 as survey No. 17 in Block No. 109

BEGINNING AT the N. W. corner of survey No. 16; thence S. 1900 vrs. to
 the S. W. corner of survey No. 16; thence West ~~N.~~ 1900 vrs. .; thence W.N.
 1900 vrs. thence E. 1900 vrs. (Good grass land)

to the place of beginning

Marsilina Abeita

Pablo Berela


Chain Carriers

I, A. H. Parker, State Surveyor for the State of Texas, do hereby
 certify that the foregoing survey was made by me according to law under the direction of the Commissioner of
 the General Land Office by establishing base lines for the block to which this survey belongs; that the limits,
 boundaries and corners, with the marks, natural and artificial, are truly described in the foregoing Plat and Field
 Notes.

Surveyed day of October 1900.

A. H. Parker
 State Surveyor for the State of Texas.

*Corrected field notes
 in 143924*



The State of Texas,

Survey
 No. 18
 Blk. 109

Culberson
 El Paso County,

or District,

FIELD NOTES of a survey of 640

acres of land made for the Public Free School Fund
 by virtue of an Act of the First Called Session of
 the Twenty-Sixth Legislature, approved February 23,
 1900, providing for the survey and sale of the
 unsurveyed school land. Said land is situated in

Magnetic Variation 11° 05'

Angle from Polaris in Elongation

Culberson
 El Paso County, about 70 5/1 miles N. 33° E. from Van Horn center of County, and known
 as survey No. 18 in Block No. 109

BEGINNING AT the N. W. corner of survey No. 17; thence S. 1900 vrs. to
 the S. W. corner of survey No. 17; thence W. 1900 vrs.; thence N.
 1900 vrs.; thence E. 1900 vrs. (Good grass land)

Corrected field notes
 in 143925

to the place of beginning

Marsilina Abeita


Pablo Berela

Chain Carriers

I, A. H. Parker, State Surveyor for the State of Texas, do hereby
 certify that the foregoing survey was made by me according to law under the direction of the Commissioner of
 the General Land Office by establishing base lines for the block to which this survey belongs; that the limits,
 boundaries and corners, with the marks, natural and artificial, are truly described in the foregoing Plat and Field
 Notes.

Surveyed day of October 1900.

State Surveyor for the State of Texas.



The State of Texas,

Culberson
~~El Paso~~

County,

Survey

No. *19*

or

District,

Blk. *109*FIELD NOTES of a survey of *640*

acres of land made for the Public Free School Fund
by virtue of an Act of the First Called Session of
the Twenty-Sixth Legislature, approved February 23,
1900, providing for the survey and sale of the
unsurveyed school land. Said land is situated in

Magnetic Variation *11° 05'*

Angle from Polaris in Elongation

Culberson
~~El Paso~~ County, about *70.50* miles *N. 32 E.* from *Van Horn*
~~center of County~~, and known
as survey No. *19* in Block No. *109*

BEGINNING AT the N. W. corner of survey No. 18; thence S. 1900 vrs. to
the S. W. corner of survey No. 18; thence W. 1900 vrs.; thence N.
1900 vrs.; thence E. 1900 vrs. (Good grass land)

Corrected Field Notes
in 143926

to the place of beginning


*Marsilina Abeita**Pablo Berela*

Chain Carriers

I, *A. H. Parker*, State Surveyor for the State of Texas, do hereby
certify that the foregoing survey was made by me according to law under the direction of the Commissioner of
the General Land Office by establishing base lines for the block to which this survey belongs; that the limits,
boundaries and corners, with the marks, natural and artificial, are truly described in the foregoing Plat and Field
Notes.

Surveyed day of *October* 1900.

A. H. Parker
State Surveyor for the State of Texas.



The State of Texas,

Culberson
~~El Paso~~ County, Survey
 No. 20
 or District, Blk. 109

FIELD NOTES of a survey of 640

acres of land made for the Public Free School Fund
 by virtue of an Act of the First Called Session of
 the Twenty-Sixth Legislature, approved February 23,
 1900, providing for the survey and sale of the
 unsurveyed school land. Said land is situated in

Magnetic Variation 11°05'

Angle from Polaris in Elongation

~~El Paso~~ Culberson County, about 50 miles N. 31° E. Van Horn
~~70~~ from center of County, and known
 as survey No. 20 in Block No. 109

BEGINNING AT the N. W. corner of survey No. 19; thence S. 1900 vrs. to
 the S W. corner of survey No. 19; thence W. 1900 vrs.; thence N.
 1900 vrs.; thence E. 1900 vrs. (Good grass land)

Corrected field notes
 in 143927

to the place of beginning

Marsilina Abeita

Pablo Berela


Chain Carriers

A. H. Parker

I, _____, State Surveyor for the State of Texas, do hereby
 certify that the foregoing survey was made by me according to law under the direction of the Commissioner of
 the General Land Office by establishing base lines for the block to which this survey belongs; that the limits,
 boundaries and corners, with the marks, natural and artificial, are truly described in the foregoing Plat and Field
 Notes.

Surveyed _____ day of October 1900.

 State Surveyor for the State of Texas.



The State of Texas,

Culberson~~El Paso~~

County,

or

District,

Survey

No. **21**Blk. **109**FIELD NOTES of a survey of **640**

acres of land made for the Public Free School Fund by virtue of an Act of the First Called Session of the Twenty-Sixth Legislature, approved February 23, 1900, providing for the survey and sale of the unsurveyed school land. Said land is situated in

Magnetic Variation **11° 05'**

Angle from Polaris in Elongation

Culberson
~~El Paso~~

County, about

70.49 miles**N. 30° E.***Van Horn*

from center of County, and known

as survey No. **21** in Block No. **109**

BEGINNING AT the N. W. corner of survey No. 20; thence S. 1900 vrs. to

the S. W. corner of survey No. 20; thence W. 1900 vrs. to the E. line

of State University Land Block No. 46; thence N. 1900 vrs. to the S W

corner of survey No. 8, in said line; thence E. 1900 vrs.

(Good grass land)

to the place of beginning

Corrected field notes
in 143928
Marsilina Abeita


Pablo Berela

Chain Carriers

I, **A. H. Parker**, State Surveyor for the State of Texas, do hereby certify that the foregoing survey was made by me according to law under the direction of the Commissioner of the General Land Office by establishing base lines for the block to which this survey belongs; that the limits, boundaries and corners, with the marks, natural and artificial, are truly described in the foregoing Plat and Field Notes.

Surveyed day of **October** 1900.

State Surveyor for the State of Texas.



The State of Texas,

Culberson~~El Paso~~

County,

or

District,

Survey

No. **22**Blk. **109**FIELD NOTES of a survey of **640**

acres of land made for the Public Free School Fund
by virtue of an Act of the First Called Session of
the Twenty-Sixth Legislature, approved February 23,
1900, providing for the survey and sale of the
unsurveyed school land. Said land is situated in

Magnetic Variation **11° 05'**

Angle from Polaris in Elongation

Culberson~~El Paso~~

County, about

*48**70*miles *N. 31° E.**Van Horn*

from center of County, and known

as survey No. **22** in Block No. **109**

BEGINNING AT the S. W. corner of survey No. 21; thence E. 1900 vrs.;

thence S. 1900 vrs. ; thence W. 1900 vrs. to the S. E. corner of

State University Land Block No. 46; thence N. 1900 vrs. (Good grass

land)


to the place of beginning

Marsilina Abeita


Pablo Berela

Chain Carriers

I, **A. H. Parker**, State Surveyor for the State of Texas, do hereby
certify that the foregoing survey was made by me according to law under the direction of the Commissioner of
the General Land Office by establishing base lines for the block to which this survey belongs; that the limits,
boundaries and corners, with the marks, natural and artificial, are truly described in the foregoing Plat and Field
Notes.

Surveyed day of **October** 1900.

State Surveyor for the State of Texas.

*Corrected field notes
in 143929*



The State of Texas,

Culberson
~~El Paso~~

County,

Survey

No. **23**

or

District,

Blk. **109**FIELD NOTES of a survey of **640**

acres of land made for the Public Free School Fund
by virtue of an Act of the First Called Session of
the Twenty-Sixth Legislature, approved February 23,
1900, providing for the survey and sale of the
unsurveyed school land. Said land is situated in

Magnetic Variation **11° 05'**

Angle from Polaris in Elongation

Culberson
~~El Paso~~

County, about

49
70

miles

N. 32
70 E.*Van Horn*
~~center of County~~as survey No. **23** in Block No. **109**

BEGINNING AT the N. E. corner of survey No. 22; thence S. 1900 vrs. to
the S. E. corner of survey No. 22; thence E. 1900 vrs. to the N.E.
of survey No. 6, Block No. 108; thence N. 1900 vrs.; thence W.
1900 vrs. (Good grass land)

to the place of beginning


corrected field notes
in 1939
Marsilina Abeita


Pablo Berela

Chain Carriers

A. H. Parker

I, _____, State Surveyor for the State of Texas, do hereby
certify that the foregoing survey was made by me according to law under the direction of the Commissioner of
the General Land Office by establishing base lines for the block to which this survey belongs; that the limits,
boundaries and corners, with the marks, natural and artificial, are truly described in the foregoing Plat and Field
Notes.

Surveyed _____ day of **October** 1900.

State Surveyor for the State of Texas.



The State of Texas,

El Paso County, Survey
 or _____ District, No. 24
 Blk. 109

FIELD NOTES of a survey of 640

acres of land made for the Public Free School Fund by virtue of an Act of the First Called Session of the Twenty-Sixth Legislature, approved February 23, 1900, providing for the survey and sale of the unsurveyed school land. Said land is situated in

Magnetic Variation 11° 05'

Angle _____ from Polaris in _____ Elongation

El Paso County, about 70 miles N. 70 E. from center of County, and known as survey No. 24 in Block No. 109

BEGINNING AT the N. E. corner of survey No. 23; thence S. 1900 vrs. to the S. E. corner of survey No. 23; thence E. 1900 vrs. to the N. E. corner of survey No. 5, Block No. 108; thence N. 1900 vrs.;m thence W. 1900 vrs. (Good grass land)

to the place of beginning

Marsilina AbeitaPablo Berela


Chain Carriers

A. H. Parker

I, _____, State Surveyor for the State of Texas, do hereby certify that the foregoing survey was made by me according to law under the direction of the Commissioner of the General Land Office by establishing base lines for the block to which this survey belongs; that the limits, boundaries and corners, with the marks, natural and artificial, are truly described in the foregoing Plat and Field Notes.

Surveyed _____ day of October 1900.

A. H. Parker
State Surveyor for the State of Texas.



The State of Texas,

El Paso County, Survey No. 25
or _____ District, Blk. 109

FIELD NOTES of a survey of 640
acres of land made for the Public Free School Fund
by virtue of an Act of the First Called Session of
the Twenty-Sixth Legislature, approved February 23,
1900, providing for the survey and sale of the
unsurveyed school land. Said land is situated in

Magnetic Variation 11° 05'
Angle _____ from Polaris in _____ Elongation _____

El Paso Culberson County, about 70 miles N. 70 E. from center of County, and known
as survey No. 225 in Block No. 109

BEGINNING AT the N. E. corner of survey No. 24; thence S 1900 vrs. to
the S E. corner of survey No. 24; thence E. 1900 vrs. to the N. E.
corner of survey No. 4, Block No. 108; thence N. 1900 vrs.; thence
W. 1900 vrs. (Good grass land)

*Patented
2-14-40
Culberson*

_____ to the place of beginning

Marsilina Abeita }
Pablo Berela } Chain Carriers

I, A. H. Parker, State Surveyor for the State of Texas, do hereby
certify that the foregoing survey was made by me according to law under the direction of the Commissioner of
the General Land Office by establishing base lines for the block to which this survey belongs; that the limits,
boundaries and corners, with the marks, natural and artificial, are truly described in the foregoing Plat and Field
Notes.

Surveyed _____ day of October 1900.

A. H. Parker
State Surveyor for the State of Texas.

133605

FIELD NOTES.

Survey No. 25


Block No. 109

Culbertson County.

Filed in Land Office this the day
of 190.....

Bascom Gilles,
Commissioner.

CORRECT ON MAP FOR 640 ACRES
2-5-1940 Allen.



The State of Texas,

Culberson
El Paso County, Survey No. 26
or District, Blk. 109

FIELD NOTES of a survey of 640

acres of land made for the Public Free School Fund by virtue of an Act of the First Called Session of the Twenty-Sixth Legislature, approved February 23, 1900, providing for the survey and sale of the unsurveyed school land. Said land is situated in

Magnetic Variation 11° 05'

Angle from Polaris in Elongation

Culberson
El Paso County, about 70 51 miles N. 34° E. *Van Horn* from center of County, and known as survey No. 26 in Block No. 109

BEGINNING AT the N. E. corner of survey No. 25; thence S. 1900 vrs. to the S E. corner of survey No. 25; thence E. 1900 vrs. to the N. E. corner of survey No. 3, Block No. 108; thence N. 1900 vrs.; thence W. 1900 vrs. (Good grass land)


to the place of beginning

Marsilina ABeita
Pablo Berela } Chain Carriers

I, A. H. Parker, State Surveyor for the State of Texas, do hereby certify that the foregoing survey was made by me according to law under the direction of the Commissioner of the General Land Office by establishing base lines for the block to which this survey belongs; that the limits, boundaries and corners, with the marks, natural and artificial, are truly described in the foregoing Plat and Field Notes.

Surveyed day of October 1900.

A. H. Parker
State Surveyor for the State of Texas.



The State of Texas,

~~El Paso~~ ^{Calberson} County, Survey
 No. 27
 or District, Blk. 109

FIELD NOTES of a survey of 640

acres of land made for the Public Free School Fund
 by virtue of an Act of the First Called Session of
 the Twenty-Sixth Legislature, approved February 23,
 1900, providing for the survey and sale of the
 unsurveyed school land. Said land is situated in

Magnetic Variation 11° 05'

Angle from Polaris in Elongation

~~El Paso~~ ^{Calberson} County, about 51.70 miles N. 70 E. ^{35°} ^{Van Horn} from center of County, and known
 as survey No. 27 in Block No. 109

BEGINNING AT the N. E. corner of survey No. 26; thence S. 1900 vrs. to
 the S. E. corner of survey No. 26; thence E. 1900 vrs. to the N. E.
 corner of survey No. 2, Block No. 108; thence N. 1900 vrs.; thence
 W. 1900 vrs. (Good grass land)

to the place of beginning

Marsilina Abeita


Pablo Berela

Chain Carriers

I, A. H. Parker, State Surveyor for the State of Texas, do hereby
 certify that the foregoing survey was made by me according to law under the direction of the Commissioner of
 the General Land Office by establishing base lines for the block to which this survey belongs; that the limits,
 boundaries and corners, with the marks, natural and artificial, are truly described in the foregoing Plat and Field
 Notes.

Surveyed day of October 1900.

A. H. Parker
 State Surveyor for the State of Texas.



Magnetic Variation $11^{\circ} 05'$

Angle..... from Polaris in..... Elongation

Culberson
~~El Paso~~ County, about ~~52~~ ³⁵ miles ~~N. 70 E.~~ ^{N. 35 E.} from center of ~~County~~ ^{Van Horn}, and known
as survey No. 28 in Block No. 109

BEGINNING AT the N. E. corner of survey No. 27; thence S. 1900 vrs. to
the S. E. corner of survey No. 27; thence E. 2000 vrs. to the N. E.
corner of survey No. 1, Block No. 108; & the N. W. corner of survey No.
30, Block No. 110; thence N. 1900 vrs. to the S. E. corner of survey
No. 15; thence W. 2000 vrs. (Good grass land)

to the place of beginning

*Corrected field notes
in 1939*
Marsilina Abeita

Pablo Berela

} Chain Carriers

I, A. H. Parker, State Surveyor for the State of Texas, do hereby
certify that the foregoing survey was made by me according to law under the direction of the Commissioner of
the General Land Office by establishing base lines for the block to which this survey belongs; that the limits,
boundaries and corners, with the marks, natural and artificial, are truly described in the foregoing Plat and Field
Notes.

Surveyed..... day of October 1900.

A. H. Parker
State Surveyor for the State of Texas.

I, _____

A. H. ParkerState Surveyor

do hereby certify that the foregoing field notes, of public free school land, contained in this volume, from Section 1 in Block 99 to Section 28 in Block 109, inclusive, were made out and bound in Volume 8, styled, "Public Free School Land Field Notes", surveyed by authority of the Act approved February 22, 1900, passed at the first called session of the Twenty sixth Legislature; that a copy hereof was made for use in the county surveyor's office of Eel Paso county, and as a permanent record of that county, known as Volume 8 County Surveyor's Records Eel Paso county. Act 1900.

A. H. ParkerState Surveyor



