

SHELF 20

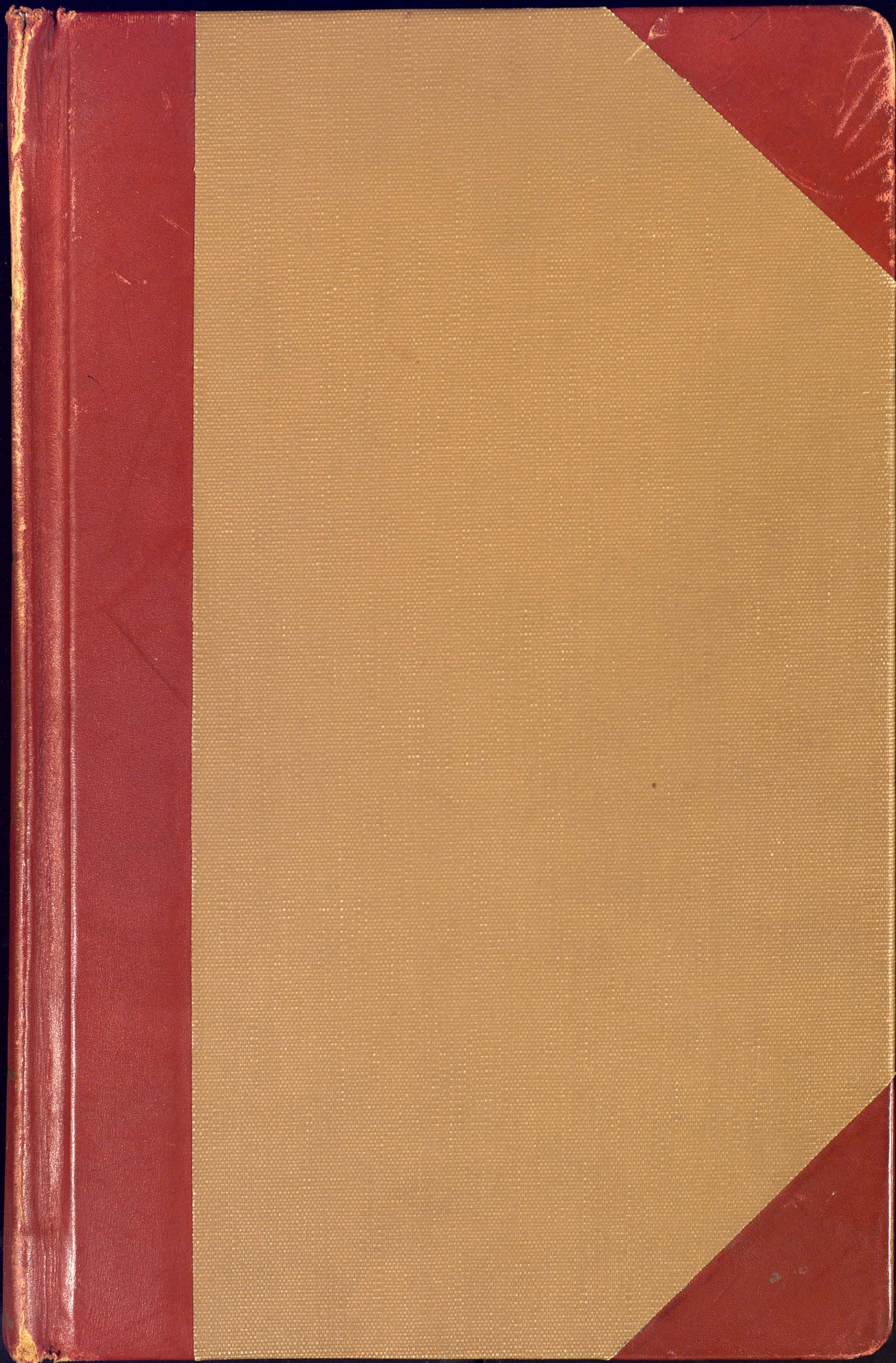
FIELDNOTES
VOL. 9
P. S. L.
ACT 1900


CULBERSON CO.
BLKS 110 TO
117-122

CULBERSON &
HUDSPETH CO.
118 TO 121

HUDSPETH CO.
BLK. 123

25





*Certificate at end of this
Volume*

VOLUME 9

FIELDNOTES

PUBLIC SCHOOL LAND

ACT 1900

CULBERSON COUNTY P.S.L. BLKS. 110 to 117-122

CULBERSON AND HUDSPETH COUNTY P.S.L. BLKS. 118 to 121

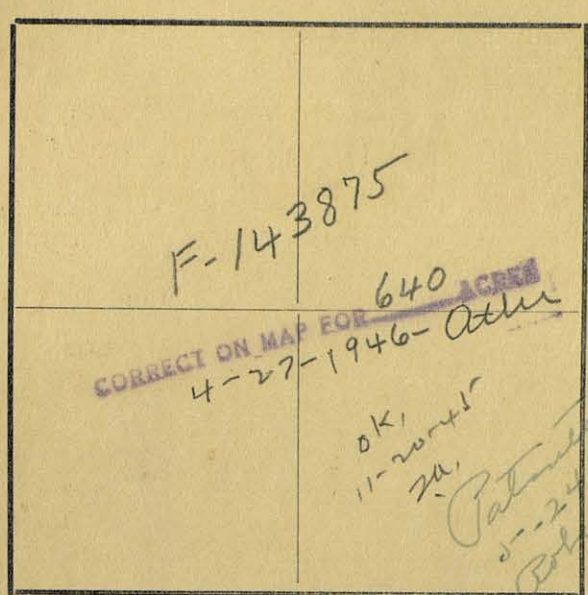
HUDSPETH COUNTY P.S.L. BLK 123.

Some material filed in the General Land Office
pertaining to A.H. Parker's survey of Public
School Land in El Paso, Culberson and Hudspeth
Counties:

Hudspeth Co. Rolled Sketch No. 23: Plat
showing survey work;
Hudspeth Co. Sketch File Nos. 1, 2, 7,
9, and 10 are progress reports from
A.H. Parker;
Hudspeth Co. Sketch File No. 12: Connecting
lines;
Hudspeth Co. Sketch File No. 36: Numerical
summary of acres and sections per block.

Received and filed in the General Land Office, this... *15th* ..
day of... *April* 1901, and after careful examination were
duly approved.

Charles Rogers
Commissioner General Land Office.



The State of Texas,

El Paso County,
or _____ District,

Survey
No. 1
Blk. 110

FIELD NOTES of a survey of 640

acres of land made for the Public Free School Fund by virtue of an Act of the First Called Session of the Twenty-Sixth Legislature, approved February 23, 1900, providing for the survey and sale of the unsurveyed school land. Said land is situated in

Magnetic Variation 11° 05'

Angle _____ from Polaris in _____ Elongation

El Paso ^{Culberson} County, about 76 58 miles N. 70 E. from ^{Van Horn the seat} center of County, and known as survey No. 1 in Block No. 110

BEGINNING AT the N. W. corner of survey No. 6; Block No. 111; thence S. 1900 vrs. to the S. W. corner of said survey No. 6; thence W. 1900 vrs.; thence N. 1900 vrs. to the S. W. corner of survey No. 24, Block No. 114; thence E. 1900 vrs. (Good grass land)


to the place of beginning

Marsilina Abeita
Pablo Berela } Chain Carriers

I, A. H. Parker, State Surveyor for the State of Texas, do hereby certify that the foregoing survey was made by me according to law under the direction of the Commissioner of the General Land Office by establishing base lines for the block to which this survey belongs; that the limits, boundaries and corners, with the marks, natural and artificial, are truly described in the foregoing Plat and Field Notes.

Surveyed _____ day of October 1900.

A. H. Parker
State Surveyor for the State of Texas.



The State of Texas,

Survey

El Paso County,

No. 2

or District,

Blk. 110

FIELD NOTES of a survey of 640

acres of land made for the Public Free School Fund by virtue of an Act of the First Called Session of the Twenty-Sixth Legislature, approved February 23, 1900, providing for the survey and sale of the unsurveyed school land. Said land is situated in

Magnetic Variation 11° 05'

Angle from Polaris in Elongation

El Paso County, about 75 miles N. 70 E. from center of County, and known as survey No. 2 in Block No. 110

BEGINNING AT the N. W. corner of survey No. 1; thence S. 1900 vrs.

to the S. W. corner of survey No. 1; thence W. 1900 vrs.; thence N.

1900 vrs. to the S. W. corner of survey No. 23, Block No. 114; thence

E. 1900 vrs. (Good grass land)

to the place of beginning

Marsilina Abeita


Pablo Berela

Chain Carriers

I, A. H. Parker, State Surveyor for the State of Texas, do hereby certify that the foregoing survey was made by me according to law under the direction of the Commissioner of the General Land Office by establishing base lines for the block to which this survey belongs; that the limits, boundaries and corners, with the marks, natural and artificial, are truly described in the foregoing Plat and Field Notes.

Surveyed day of October 1900.

A. H. Parker
State Surveyor for the State of Texas.



The State of Texas, } Survey
Culberson }
~~El Paso~~ County, } No. *3*
or } District, } Blk. *110*

FIELD NOTES of a survey of *640*
acres of land made for the Public Free School Fund
by virtue of an Act of the First Called Session of
the Twenty-Sixth Legislature, approved February 23,
1900, providing for the survey and sale of the
unsurveyed school land. Said land is situated in

Magnetic Variation *11° 05'*
Angle from Polaris in Elongation
Culberson
~~El Paso~~ County, about *75.56* miles *38°* *N. 78 E.* *Van Horn*
as survey No. *3* in Block No. *110*

BEGINNING AT *the N. W. corner of survey No. 2; thence S 1900 vrs. to*
the S. W. corner of survey No. 2; thence W. 1900 vrs.; thence N.
1900 vrs. to the S. W. corner of survey No. 22, Block No. 114; thence
E. 1900 vrs. (Good grass land)

OK
640 2.
VES


to the place of beginning

Marsilina Abelta }
Pablo Berela } Chain Carriers

I, *A. H. Parker*, State Surveyor for the State of Texas, do hereby
certify that the foregoing survey was made by me according to law under the direction of the Commissioner of
the General Land Office by establishing base lines for the block to which this survey belongs; that the limits,
boundaries and corners, with the marks, natural and artificial, are truly described in the foregoing Plat and Field
Notes.

Surveyed day of *October* 1900.

A. H. Parker
State Surveyor for the State of Texas.



Magnetic Variation..... 11° 05'

Angle..... from Polaris in..... Elongation

El Paso County, about 75 miles N. 70 E. from center of County, and known as survey No. 4 in Block No. 110

BEGINNING AT the N. W. corner of survey No. 3; thence S. 1900 vrs. to the S W. corner of survey No. 3; thence W. 1900 vrs.; thence N. 1900 vrs. to the S. W. corner of survey No. 21, Block No. 114; thence E. 1900 vrs. (Good grass land)

.....to the place of beginning

Marsilina Abeita

Pablo Berela

} Chain Carriers

I, A. H. Parker, State Surveyor for the State of Texas, do hereby certify that the foregoing survey was made by me according to law under the direction of the Commissioner of the General Land Office by establishing base lines for the block to which this survey belongs; that the limits, boundaries and corners, with the marks, natural and artificial, are truly described in the foregoing Plat and Field Notes.

Surveyed..... day of October 1900.

A. H. Parker
State Surveyor for the State of Texas.

The State of Texas,

El Paso County,

or..... District,


} Survey

No. 4

Blk. 110

FIELD NOTES of a survey of 640

acres of land made for the Public Free School Fund by virtue of an Act of the First Called Session of the Twenty-Sixth Legislature, approved February 23, 1900, providing for the survey and sale of the unsurveyed school land. Said land is situated in



The State of Texas,

Survey

El Paso

County,

No. 5

or

District,

Blk 110

FIELD NOTES of a survey of 640

acres of land made for the Public Free School Fund
by virtue of an Act of the First Called Session of
the Twenty-Sixth Legislature, approved February 23,
1900, providing for the survey and sale of the
unsurveyed school land. Said land is situated in

Magnetic Variation 11° 05'

Angle from Polaris in Elongation

El Paso County, about 75 miles N. 70 E. from center of County, and known
as survey No. 5 in Block No. 110

BEGINNING AT the N. W. corner of survey No. 4; thence S. 1900 vrs. to
the S. W. corner of survey No. 4; thence W. 1900 vrs.; thence N.
1900 vrs. to the S. W. corner of survey No. 20, Block No. 114; thence
E. 1900 vrs. (Good grass land)

to the place of beginning

Marsilina Abeita


Pablo Beralta

Chain Carriers

I, A. H. Parker, State Surveyor for the State of Texas, do hereby
certify that the foregoing survey was made by me according to law under the direction of the Commissioner of
the General Land Office by establishing base lines for the block to which this survey belongs; that the limits,
boundaries and corners, with the marks, natural and artificial, are truly described in the foregoing Plat and Field
Notes.

Surveyed day of October 1900.

A. H. Parker
State Surveyor for the State of Texas.



The State of Texas,

El Paso County,

or _____ District,

Survey

No. 6

Blk. 110

FIELD NOTES of a survey of 640

acres of land made for the Public Free School Fund by virtue of an Act of the First Called Session of the Twenty-Sixth Legislature, approved February 23, 1900, providing for the survey and sale of the unsurveyed school land. Said land is situated in

Magnetic Variation 11° 05'

Angle _____ from Polaris in _____ Elongation

El Paso County, about 75 miles N. 70 E. from center of County, and known as survey No. 6 in Block No. 110

BEGINNING AT the N. W. corner of survey No. 5; thence S. 1900 vrs. to the S W. corner of survey No. 5; thence W. 1900 vrs. to the S. E. corner of survey No. 1, Block No. 109; thence N. 1900 vrs. to the N. E. corner of said survey No. 1; thence E. 1900 vrs. (Good grass Land)

_____ to the place of beginning

Marsilina Abeita


Pablo perela

} Chain Carriers

I, A. H. Parker, State Surveyor for the State of Texas, do hereby certify that the foregoing survey was made by me according to law under the direction of the Commissioner of the General Land Office by establishing base lines for the block to which this survey belongs; that the limits, boundaries and corners, with the marks, natural and artificial, are truly described in the foregoing Plat and Field Notes.

Surveyed _____ day of October 1900.

A. H. Parker
State Surveyor for the State of Texas.



The State of Texas,

El Paso County,
or _____ District,

} Survey
No. 7
Blk. 110

FIELD NOTES of a survey of 640

acres of land made for the Public Free School Fund
by virtue of an Act of the First Called Session of
the Twenty-Sixth Legislature, approved February 23,
1900, providing for the survey and sale of the
unsurveyed school land. Said land is situated in

Magnetic Variation 11° 05'

Angle _____ from Polaris in _____ Elongation

El Paso County, about 75 miles N. 70 E. from center of County, and known
as survey No. 7 in Block No. 110

BEGINNING AT the S. W. corner of survey No. 6; thence E. 1900 vrs. to
the S E. corner of survey No. 6; thence S 1900 vrs.; thence W. 1900
vrs. to the S. E. corner of survey No. 14, Block No. 109; thence N.
1900 vrs. (Good grass land)


_____ to the place of beginning

Marsilina Abeita }
Pablo Berela } Chain Carriers

I, A. H. Parker, State Surveyor for the State of Texas, do hereby
certify that the foregoing survey was made by me according to law under the direction of the Commissioner of
the General Land Office by establishing base lines for the block to which this survey belongs; that the limits,
boundaries and corners, with the marks, natural and artificial, are truly described in the foregoing Plat and Field
Notes.

Surveyed _____ day of October 1900.

A. H. Parker
State Surveyor for the State of Texas.



The State of Texas,

Culberson~~El Paso~~

County,

Survey

No. *8*

or

District,

Blk. *110*FIELD NOTES of a survey of *640*

acres of land made for the Public Free School Fund
by virtue of an Act of the First Called Session of
the Twenty-Sixth Legislature, approved February 23,
1900, providing for the survey and sale of the
unsurveyed school land. Said land is situated in

Angle from Polaris in Elongation

Culberson
~~El Paso~~

County, about

54
~~75~~

miles

38°
~~N. 70 E.~~*Van Horn*

from center of County, and known

as survey No. *8* in Block No. *110*

BEGINNING AT the N. E. corner of survey No. 7; thence S. 1900 vrs. to

the S. E. corner of survey No. 7; thence E. 1900 vrs.; thence N.

1900 vrs.; thence W. 1900 vrs.; (Good grass land)

OK

6403

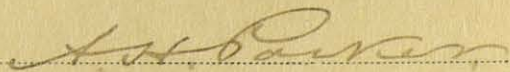
YES


to the place of beginning

*Marsilina Abeita**Pablo Berela*

Chain Carriers

I, *A. H. Parker*, State Surveyor for the State of Texas, do hereby
certify that the foregoing survey was made by me according to law under the direction of the Commissioner of
the General Land Office by establishing base lines for the block to which this survey belongs; that the limits,
boundaries and corners, with the marks, natural and artificial, are truly described in the foregoing Plat and Field
Notes.

Surveyed day of *October* 1900.

State Surveyor for the State of Texas.



The State of Texas,

Survey

El Paso County,

No. 9

or District,

Blk. 110

FIELD NOTES of a survey of 640

acres of land made for the Public Free School Fund by virtue of an Act of the First Called Session of the Twenty-Sixth Legislature, approved February 23, 1900, providing for the survey and sale of the unsurveyed school land. Said land is situated in

Magnetic Variation 11° 05'

Angle from Polaris in Elongation

El Paso

County, about 75

miles N. 70 E. from center of County, and known

as survey No. 9 in Block No. 110

BEGINNING AT the N. E. corner of survey No. 8; thence S 1900 vrs. to

the S. E. corner of survey No. 8; thence E. 1900 vrs.; thence N.

1900 vrs.; thence W. 1900 vrs. (Good grass land)

to the place of beginning

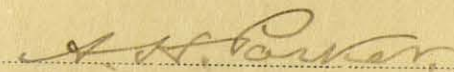
Marsilina Abeita


Pablo Berela

Chain Carriers

I, A. H. Parker, State Surveyor for the State of Texas, do hereby certify that the foregoing survey was made by me according to law under the direction of the Commissioner of the General Land Office by establishing base lines for the block to which this survey belongs; that the limits, boundaries and corners, with the marks, natural and artificial, are truly described in the foregoing Plat and Field Notes.

Surveyed day of October 1900.


 State Surveyor for the State of Texas.



The State of Texas,

Survey

El Paso

County,

No. 10

or

District,

Blk 110

FIELD NOTES of a survey of 640

acres of land made for the Public Free School Fund by virtue of an Act of the First Called Session of the Twenty-Sixth Legislature, approved February 23, 1900, providing for the survey and sale of the unsurveyed school land. Said land is situated in

Magnetic Variation 11° 05'

Angle from Polaris in Elongation

El Paso County, about 75 miles N. 70 E. from center of County, and known as survey No. 10 in Block No. 110

BEGINNING AT the N. E. corner of survey No. 9; thence S. 1900 vrs. to the S E. corner of survey No. 9; thence E. 1900 vrs.; thence N. 1900 vrs. thence W. 1900 vrs. (Good grass land)

to the place of beginning

Marsilina Abeita


Pablo Berola

Chain Carriers

I, A. H. Parker, State Surveyor for the State of Texas, do hereby certify that the foregoing survey was made by me according to law under the direction of the Commissioner of the General Land Office by establishing base lines for the block to which this survey belongs; that the limits, boundaries and corners, with the marks, natural and artificial, are truly described in the foregoing Plat and Field Notes.

Surveyed day of October 1900.

A. H. Parker
State Surveyor for the State of Texas.



The State of Texas,

Survey

El Paso County,

No. 11

or District,

Blk. 110

FIELD NOTES of a survey of 640

acres of land made for the Public Free School Fund by virtue of an Act of the First Called Session of the Twenty-Sixth Legislature, approved February 23, 1900, providing for the survey and sale of the unsurveyed school land. Said land is situated in

Magnetic Variation 11° 05'

Angle from Polaris in Elongation

El Paso County, about 75 miles N. 70 E. from center of County, and known as survey No. 11 in Block No. 110

BEGINNING AT the N. E. corner of survey No. 10; thence S. 1900 vrs. to the S. E. corner of survey No. 10; thence E. 1900 vrs.; thence N. 1900 vrs.; thence W. 1900 vrs. (Good grass land)

to the place of beginning

Marsilina Abeita

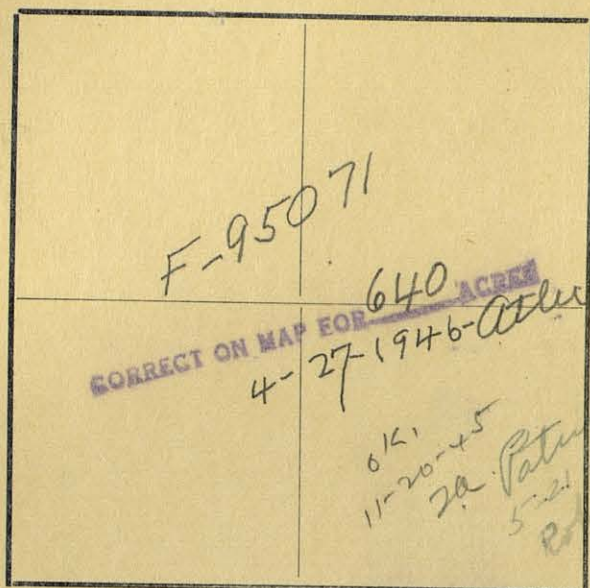
Pablo Berela

Chain Carriers

I, A. H. Parker, State Surveyor for the State of Texas, do hereby certify that the foregoing survey was made by me according to law under the direction of the Commissioner of the General Land Office by establishing base lines for the block to which this survey belongs; that the limits, boundaries and corners, with the marks, natural and artificial, are truly described in the foregoing Plat and Field Notes.

Surveyed day of October 1900.

A. H. Parker
State Surveyor for the State of Texas.



The State of Texas,

Survey

El Paso County,

No. 12

or District,

Blk. 110

FIELD NOTES of a survey of 640

acres of land made for the Public Free School Fund by virtue of an Act of the First Called Session of the Twenty-Sixth Legislature, approved February 23, 1900, providing for the survey and sale of the unsurveyed school land. Said land is situated in

Magnetic Variation 11° 05'

Angle from Polaris in Elongation

Culberson

El Paso

County, about 57 25 miles N. 40° E. from center of County, and known

as survey No. 12 in Block No. 110

BEGINNING AT the N. E. corner of survey no. 11; thence S. 1900 vrs. to the S. E. corner of survey No. 11; thence E/ 1900 vrs. to the S. W. corner of survey No. 7; ^{B.} 111; thence N. 1900 vrs. to the S. E. corner of survey No. 1; thence W. 1900 vrs. (Good grass land)

to the place of beginning

Marsilina Abeita


Pablo Berela

Chain Carriers

I, A. H. Parker, State Surveyor for the State of Texas, do hereby certify that the foregoing survey was made by me according to law under the direction of the Commissioner of the General Land Office by establishing base lines for the block to which this survey belongs; that the limits, boundaries and corners, with the marks, natural and artificial, are truly described in the foregoing Plat and Field Notes.

Surveyed day of October 1900.

A. H. Parker
State Surveyor for the State of Texas.



The State of Texas,

Survey

El Paso

County,

No. 13

or

District,

Blk. 110

FIELD NOTES of a survey of 640

acres of land made for the Public Free School Fund by virtue of an Act of the First Called Session of the Twenty-Sixth Legislature, approved February 23, 1900, providing for the survey and sale of the unsurveyed school land. Said land is situated in

Magnetic Variation 11° 05'

Angle from Polaris in Elongation

El Paso County, about 75 miles N. 70 E. from center of County, and known as survey No. 13 in Block No. 110

BEGINNING AT the S. E. corner of survey No. 12; thence W. 1900 vrs. to the S. W. corner of survey No. 12; thence S. 1900 vrs.; thence E. 1900 vrs. to the S. W. corner of survey No. 18, Block No. 111; thence N. 1900 vrs. (Good grass land)

to the place of beginning

Marsilina Abeita


Pablo Berela

Chain Carriers

I, A. H. Parker, State Surveyor for the State of Texas, do hereby certify that the foregoing survey was made by me according to law under the direction of the Commissioner of the General Land Office by establishing base lines for the block to which this survey belongs; that the limits, boundaries and corners, with the marks, natural and artificial, are truly described in the foregoing Plat and Field Notes.

Surveyed day of October 1900.

A. H. Parker
State Surveyor for the State of Texas.



The State of Texas,

Survey

El Paso County,

No. 14

or _____ District,

Blk. 110

FIELD NOTES of a survey of 640

acres of land made for the Public Free School Fund by virtue of an Act of the First Called Session of the Twenty-Sixth Legislature, approved February 23, 1900, providing for the survey and sale of the unsurveyed school land. Said land is situated in

Magnetic Variation 11° 05'

Angle _____ from Polaris in _____ Elongation

El Paso County, about 75 miles N. 70 E. from center of County, and known as survey No. 14 in Block No. 110

BEGINNING AT the N. W. corner of survey No. 13; thence S. 1900 vrs. to the S. W. corner of survey No. 13; thence W. 1900 vrs.; thence N. 1900 vrs.; thence E. 1900 vrs. (Good grass land)

to the place of beginning

Marsilina Abeita


Pablo Berela

} Chain Carriers

I, A. H. Parker, State Surveyor for the State of Texas, do hereby certify that the foregoing survey was made by me according to law under the direction of the Commissioner of the General Land Office by establishing base lines for the block to which this survey belongs; that the limits, boundaries and corners, with the marks, natural and artificial, are truly described in the foregoing Plat and Field Notes.

Surveyed _____ day of October 1900.

A. H. Parker
State Surveyor for the State of Texas.



The State of Texas,

Survey

Culberson~~El Paso~~

County,

No. *15*

or

District,

Blk. *110*FIELD NOTES of a survey of *640*

acres of land made for the Public Free School Fund
by virtue of an Act of the First Called Session of
the Twenty-Sixth Legislature, approved February 23,
1900, providing for the survey and sale of the
unsurveyed school land. Said land is situated in

Magnetic Variation *11° 05'*

Angle from Polaris in Elongation

Culberson~~El Paso~~

County, about

75.54 miles*40°*
*N. 70° E.**Van Horn*

from center of County, and known

as survey No. *15* in Block No. *110*

BEGINNING AT *the N. W. corner of survey No. 14; thence S. 1900 vrs. to*
the S. W. corner of survey No. 14; thence W. 1900 vrs.; thence N.
1900 vrs.; thence E. 1900 vrs. (Good grass land)

*015**640**2/6/51**VES*

to the place of beginning


*Marsilina Abeita**Pablo Berela*

Chain Carriers

I, *A. H. Parker*, State Surveyor for the State of Texas, do hereby
certify that the foregoing survey was made by me according to law under the direction of the Commissioner of
the General Land Office by establishing base lines for the block to which this survey belongs; that the limits,
boundaries and corners, with the marks, natural and artificial, are truly described in the foregoing Plat and Field
Notes.

Surveyed day of *October* 1900.

A. H. Parker
State Surveyor for the State of Texas.



Magnetic Variation $11^{\circ} 05'$

Angle from Polaris in Elongation

Culberson
~~El Paso~~ County, about 54 miles 38° *Van Horn*
~~El Paso~~ County, about 45 miles $N. 70^{\circ} E.$ from center of County, and known
as survey No. 16 in Block No. 110

BEGINNING AT the N. W. corner of survey No. 15; thence S. 1900 vrs. to
the S. W. corner of survey No. 15; thence W. 1900 vrs.; thence N.
1900 vrs.; thence E. 1900 vrs. (Good grass land)

OK

640

VE

to the place of beginning

Marsilina Abeita


Pablo Berela

Chain Carriers

I, *A. H. Parker*, State Surveyor for the State of Texas, do hereby
certify that the foregoing survey was made by me according to law under the direction of the Commissioner of
the General Land Office by establishing base lines for the block to which this survey belongs; that the limits,
boundaries and corners, with the marks, natural and artificial, are truly described in the foregoing Plat and Field
Notes.

Surveyed day of *October* 1900.

A. H. Parker
State Surveyor for the State of Texas.



The State of Texas,

Culberson~~El Paso~~

County,

Survey

No. *17*

or

District,

Blk. *110*FIELD NOTES of a survey of *640*

acres of land made for the Public Free School Fund
by virtue of an Act of the First Called Session of
the Twenty-Sixth Legislature, approved February 23,
1900, providing for the survey and sale of the
unsurveyed school land. Said land is situated in

Angle from Polaris in Elongation

Culberson~~El Paso~~

County, about

*53**75*

miles

*38°**N. 70 E.**Van Horn*

from center of County, and known

as survey No. *17* in Block No. *110*

BEGINNING AT the N. W. corner of survey No. 16; thence S. 1900 vrs. to
the S. W. corner of survey No. 16; thence W. 1900 vrs.; thence N.
1900 vrs.; thence E. 1900 vrs. (Good grass land)

to the place of beginning


*Marsilina Abeita**Pablo Berela*

Chain Carriers

I, *A. H. Parker*, State Surveyor for the State of Texas, do hereby
certify that the foregoing survey was made by me according to law under the direction of the Commissioner of
the General Land Office by establishing base lines for the block to which this survey belongs; that the limits,
boundaries and corners, with the marks, natural and artificial, are truly described in the foregoing Plat and Field
Notes.

Surveyed day of *October* 1900.

A. H. Parker
State Surveyor for the State of Texas.



The State of Texas,

Culberson~~El Paso~~

County,

or

District,

Survey

No. *18*Blk. *110*FIELD NOTES of a survey of *640*

acres of land made for the Public Free School Fund by virtue of an Act of the First Called Session of the Twenty-Sixth Legislature, approved February 23, 1900, providing for the survey and sale of the unsurveyed school land. Said land is situated in

Magnetic Variation *11° 05'*

Angle from Polaris in Elongation

Culberson~~El Paso~~

County, about

*52**75*

miles

*37°**N. 70 E.**Van Horn*

from center of County, and known

as survey No. *10* in Block No. *110*

BEGINNING AT the N. W. corner of survey No. 17; thence S. 1900 vrs. to the S. W. corner of survey No. 17; thence W. 1900 vrs. to the S. E. corner of survey No. 15, Block No. 109; thence N. 1900 vrs. to the S. W. corner of survey No. 7; thence E. 1900 vrs. (Good grass land)

*OK**6400**100*

to the place of beginning


*Marsilina Abeita**Pablo Berela*

Chain Carriers

I, *A. H. Parker*, State Surveyor for the State of Texas, do hereby certify that the foregoing survey was made by me according to law under the direction of the Commissioner of the General Land Office by establishing base lines for the block to which this survey belongs; that the limits, boundaries and corners, with the marks, natural and artificial, are truly described in the foregoing Plat and Field Notes.

Surveyed day of *October* 1900.

A. H. Parker
State Surveyor for the State of Texas.



The State of Texas,

Survey

Culberson~~El Paso~~

County,

No. *19*

or

District,

Blk. *110*FIELD NOTES of a survey of *640*

acres of land made for the Public Free School Fund
by virtue of an Act of the First Called Session of
the Twenty-Sixth Legislature, approved February 23,
1900, providing for the survey and sale of the
unsurveyed school land. Said land is situated in

Magnetic Variation

12° 05'

Angle..... from Polaris in..... Elongation

Culberson~~El Paso~~

County, about

*52**45*

miles

*37°**N. 70 E.**Van Horn*

from center of County, and known

as survey No. *19* in Block No. *110*

BEGINNING AT *the S. W. corner of survey No. 18; thence E. 1900 vrs. to the*
S. E. corner of survey No. 18; thence S. 1900 vrs.; thence W. 1900
vrs. to the S. E. corner of survey No. 28, Block No. 109; thence N.
1900 vrs. (Good grass land)

*OK**640 -**VES*

to the place of beginning


*Marsilina Abeita**Pablo Berela*

Chain Carriers

I, *A. H. Parker*, State Surveyor for the State of Texas, do hereby
certify that the foregoing survey was made by me according to law under the direction of the Commissioner of
the General Land Office by establishing base lines for the block to which this survey belongs; that the limits,
boundaries and corners, with the marks, natural and artificial, are truly described in the foregoing Plat and Field
Notes.

Surveyed..... day of *October*..... 1900.

A. H. Parker
State Surveyor for the State of Texas.



The State of Texas,

Culberson~~El Paso~~

County,

or _____ District,

Survey

No. *20*Blk. *110*FIELD NOTES of a survey of *640*

acres of land made for the Public Free School Fund
by virtue of an Act of the First Called Session of
the Twenty-Sixth Legislature, approved February 23,
1900, providing for the survey and sale of the
unsurveyed school land. Said land is situated in

Angle _____ from Polaris in _____ Elongation

Culberson~~El Paso~~

County, about

*52**45*

miles

*39°**N. 40° E.**Van Horn*

from center of County, and known

as survey No. *20* in Block No. *110*

BEGINNING AT *the N. E. corner of survey No. 19; thence S. 1900 vrs. to the*
S. E. corner of survey No. 19; thence E. 1900 vrs.; thence N.
1900 vrs.; thence W. 1900 vrs. (Good grass land)

*OK**640 J.**YES*

to the place of beginning


*Marsilina Abeita**Pablo Berela*

Chain Carriers

I, *A. H. Parker*, State Surveyor for the State of Texas, do hereby
certify that the foregoing survey was made by me according to law under the direction of the Commissioner of
the General Land Office by establishing base lines for the block to which this survey belongs; that the limits,
boundaries and corners, with the marks, natural and artificial, are truly described in the foregoing Plat and Field
Notes.

Surveyed _____ day of *October* 1900.

A. H. Parker
State Surveyor for the State of Texas.



The State of Texas,

Culberson~~El Paso~~

County,

or

District,

Survey

No. *21*Blk. *110*FIELD NOTES of a survey of *640*

acres of land made for the Public Free School Fund
by virtue of an Act of the First Called Session of
the Twenty-Sixth Legislature, approved February 23,
1900, providing for the survey and sale of the
unsurveyed school land. Said land is situated in

Angle from Polaris in Elongation

Culberson~~El Paso~~

County, about

*53**75*

miles

*39°**N. 39 E.**Van Horn*

from center of County, and known

as survey No. *21* in Block No. *110*

BEGINNING AT *the N. E. corner of survey No. 20; thence S. 1900 vrs. to*
the S. E. corner of survey No. 20; thence E. 1900 vrs.; thence N.
1900 vrs.; thence W. 1900 vrs. (Good grass land)

*OK**640 a**VES*

to the place of beginning


*Marsilina Abeita**Pablo Berela*

Chain Carriers

I, *A. H. Parker*, State Surveyor for the State of Texas, do hereby
certify that the foregoing survey was made by me according to law under the direction of the Commissioner of
the General Land Office by establishing base lines for the block to which this survey belongs; that the limits,
boundaries and corners, with the marks, natural and artificial, are truly described in the foregoing Plat and Field
Notes.

Surveyed day of *October* 1900.

A. H. Parker
State Surveyor for the State of Texas.



The State of Texas,

Culberson~~El Paso~~

County,

or..... District,

Survey

No. *22*Blk. *110*FIELD NOTES of a survey of *640*

acres of land made for the Public Free School Fund
by virtue of an Act of the First Called Session of
the Twenty-Sixth Legislature, approved February 23,
1900, providing for the survey and sale of the
unsurveyed school land. Said land is situated in

Magnetic Variation *11° 05'*

Angle..... from Polaris in..... Elongation

Culberson~~El Paso~~

County, about

53~~75~~

miles

*40°**N. 40° E.*from *Van Horn* center of County, and knownas survey No. *22* in Block No. *110*

BEGINNING AT *the N. E. corner of survey No. 21; thence S. 1900 vrs. to*
the S. E. corner of survey No. 21; thence E. 1900 vrs.; thence N.
1900 vrs.; thence W. 1900 vrs. (Good grass land)

OK
6402.
2ES

to the place of beginning

*Marsilina Abeita**Pablo Berela*

Chain Carriers


I, *A. H. Parker*

State Surveyor for the State of Texas, do hereby

certify that the foregoing survey was made by me according to law under the direction of the Commissioner of
the General Land Office by establishing base lines for the block to which this survey belongs; that the limits,
boundaries and corners, with the marks, natural and artificial, are truly described in the foregoing Plat and Field
Notes.

Surveyed..... day of *October* 1900.

A. H. Parker
State Surveyor for the State of Texas.



Magnetic Variation..... **11° 05'**

Angle..... from Polaris in..... Elongation

El Paso County, about **75** miles **N. 70 E.** from center of County, and known as survey No. **23** in Block No. **110**

BEGINNING AT **the N. E. corner of survey No. 22; thence S. 1900 vrs. to the S. E. corner of survey No. 22; thence E. 1900 vrs.; thence N. 1900 vrs.; thence W. 1900 vrs. (Good grass land)**

..... to the place of beginning

Marsilina Abeita

Pablon Berela

} Chain Carriers

I, **A. H. Parker**, State Surveyor for the State of Texas, do hereby certify that the foregoing survey was made by me according to law under the direction of the Commissioner of the General Land Office by establishing base lines for the block to which this survey belongs; that the limits, boundaries and corners, with the marks, natural and artificial, are truly described in the foregoing Plat and Field Notes.

Surveyed..... day of **October** 1900.

A. H. Parker
State Surveyor for the State of Texas.

The State of Texas,

El Paso County,

or..... District,


Survey

No. **23**

Blk. **110**

FIELD NOTES of a survey of **640**

acres of land made for the Public Free School Fund by virtue of an Act of the First Called Session of the Twenty-Sixth Legislature, approved February 23, 1900, providing for the survey and sale of the unsurveyed school land. Said land is situated in



The State of Texas,

Survey
 No. 24
 Blk. 110

El Paso County,
 or District,

FIELD NOTES of a survey of 640

acres of land made for the Public Free School Fund
 by virtue of an Act of the First Called Session of
 the Twenty-Sixth Legislature, approved February 23,
 1900, providing for the survey and sale of the
 unsurveyed school land. Said land is situated in

Magnetic Variation 11° 05'

Angle from Polaris in Elongation

El Paso County, about 75 miles N. 70 E. from center of County, and known
 as survey No. 24 in Block No. 110

BEGINNING AT the N. E. corner of survey no. 23; thence S. 1900 vrs. to
 the S. E. corner of survey No. 23; thence E. 1900 vrs. to the S. W.
 corner of survey no. 19, Block No. 111; thence N. 1900 vrs. to the S. E.
 corner of survey No. 13; thence W. 1900 vrs. (Good grass land)

to the place of beginning

Marsilina Abeita


Pablo Berela

Chain Carriers

I, A. H. Parker, State Surveyor for the State of Texas, do hereby
 certify that the foregoing survey was made by me according to law under the direction of the Commissioner of
 the General Land Office by establishing base lines for the block to which this survey belongs; that the limits,
 boundaries and corners, with the marks, natural and artificial, are truly described in the foregoing Plat and Field
 Notes.

Surveyed day of October 1900.

State Surveyor for the State of Texas.



Magnetic Variation 11°05'

Angle..... from Polaris in..... Elongation

Angle..... Culberson County, about 55 7/8 miles N. 70 E. from center of County, and known as survey No. 25 in Block No. 110

BEGINNING AT the S. E. corner of survey No. 24; thence W. 1900 vrs. to the S. W. corner of survey No. 24; thence S. 2335 vrs. to a monument of stone in a small draw in the N. line of Public School Land Block No. 42; thence E. 1900 vrs. to a pile of rocks for the N. E. corner of said Block No. 42; thence N. 2335 vrs. (Good grass land)

to the place of beginning

Marsilina Abeita

Pablo Berela

} Chain Carriers

I, A. H. Parker, State Surveyor for the State of Texas, do hereby certify that the foregoing survey was made by me according to law under the direction of the Commissioner of the General Land Office by establishing base lines for the block to which this survey belongs; that the limits, boundaries and corners, with the marks, natural and artificial, are truly described in the foregoing Plat and Field Notes.

Surveyed..... day of October 1900.

A. H. Parker
State Surveyor for the State of Texas.

The State of Texas,

El Paso

County,

or.....

District,


Survey

No. 25

Blk. 110

FIELD NOTES of a survey of 786

acres of land made for the Public Free School Fund by virtue of an Act of the First Called Session of the Twenty-Sixth Legislature, approved February 23, 1900, providing for the survey and sale of the unsurveyed school land. Said land is situated in



Magnetic Variation $11^{\circ} 05'$

Angle..... from Polaris in..... Elongation

El Paso County, about 25 miles N. 70 E. from center of County, and known as survey No. 26 in Block No. 110

BEGINNING AT the N. W. corner of survey No. 25; thence S. 2335 vrs. to a mound of stone in a small draw for the S. W. corner of survey No. 25; thence W. 1900 vrs. to a stake and mound in the N. line of Public School Land Block No. 42 on the W. side of road from Rustler Springs to Cottonwood, dwelling bears N. 25½ E.; thence N. 2335 vrs. to the S. W. corner of survey No. 23; thence E. 1900 vrs.

(Good grass land)

..... to the place of beginning

Marsilina Abeita

Pablo Berela

} Chain Carriers


I, A. H. Parker, State Surveyor for the State of Texas, do hereby certify that the foregoing survey was made by me according to law under the direction of the Commissioner of the General Land Office by establishing base lines for the block to which this survey belongs; that the limits, boundaries and corners, with the marks, natural and artificial, are truly described in the foregoing Plat and Field Notes.

Surveyed..... day of October 1900.

A. H. Parker
State Surveyor for the State of Texas.

The State of Texas, }
Survey
El Paso County, } No. 26
or..... District, } Blk. 110

FIELD NOTES of a survey of 786 acres of land made for the Public Free School Fund by virtue of an Act of the First Called Session of the Twenty-Sixth Legislature, approved February 23, 1900, providing for the survey and sale of the unsurveyed school land. Said land is situated in



The State of Texas,

Survey

Culberson~~El Paso~~

County,

No. 27

or

District,

Blk. 110FIELD NOTES of a survey of 786

acres of land made for the Public Free School Fund by virtue of an Act of the First Called Session of the Twenty-Sixth Legislature, approved February 23, 1900, providing for the survey and sale of the unsurveyed school land. Said land is situated in

Angle from Polaris in Elongation

Magnetic Variation 11° 05'*Culberson*
~~El Paso~~

County, about

53
75

miles

41°
N. 79 E.*Van Horn*

from center of County, and known

as survey No. 27 in Block No. 110

BEGINNING AT the N. W. corner of survey No. 26; thence S. 2335 vrs. to the S. W. corner of survey No. 26; thence W. 1900 vrs. to a stake and mound in the N. line of Public School Land Block No. 42 from which a cedar 12 in. in dia. marked "X", bears N. 15½ W., 63 vrs., the old dwelling at Rustlers Springs bears N. 52 E.; thence N. 2335 vrs. to the S. W. corner of survey No. 22; thence E. 1900 vrs. (Good grass land)

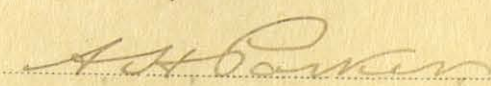
OK
786
VES


to the place of beginning

Marsilina AbeitaPablo Perela

Chain Carriers

I, A. H. Parker, State Surveyor for the State of Texas, do hereby certify that the foregoing survey was made by me according to law under the direction of the Commissioner of the General Land Office by establishing base lines for the block to which this survey belongs; that the limits, boundaries and corners, with the marks, natural and artificial, are truly described in the foregoing Plat and Field Notes.

Surveyed day of October 1900.

State Surveyor for the State of Texas.



The State of Texas,

Survey

~~Culberson~~
~~El Paso~~

County,

No. 28

or

District,

Blk. 110.

FIELD NOTES of a survey of 786

acres of land made for the Public Free School Fund by virtue of an Act of the First Called Session of the Twenty-Sixth Legislature, approved February 23, 1900, providing for the survey and sale of the unsurveyed school land. Said land is situated in

Magnetic Variation 11° 05'

Angle from Polaris in Elongation

~~Culberson~~
~~El Paso~~

County, about 52.75

miles

40°
N. 70 E.

Van Horn

from center of County, and known

as survey No. 28 in Block No. 110

BEGINNING AT the N. W. corner of survey No. 27; thence S. 2336 vrs. to the S. W. corner of survey no. 27; thence W. 1900 vrs. to a stake and mound in the N. line of Public School Land Block No. 42 from which a cedar 15 in. in dia. marked "X" bears S. 50 W. 61 vrs., another cedar 10 in. in dia. marked "X" bears N. 68½ E., 53 vrs.; thence N. 2335 vrs. to the S. W. corner of survey No. 21; thence E. 1900 vrs.
(Good grass land)

to the place of beginning

Marsilina Abeita


Pablo Berela

Chain Carriers

I, A. H. Parker, State Surveyor for the State of Texas, do hereby certify that the foregoing survey was made by me according to law under the direction of the Commissioner of the General Land Office by establishing base lines for the block to which this survey belongs; that the limits, boundaries and corners, with the marks, natural and artificial, are truly described in the foregoing Plat and Field Notes.

Surveyed day of October 1900.

A. H. Parker
State Surveyor for the State of Texas.



Magnetic Variation 11°05'

Angle..... from Polaris in..... Elongation

Culberson
El Paso County, about 75.52 miles N. 39° E. from Van Horn center of County, and known as survey No. 29 in Block No. 110

BEGINNING AT the N. W. corner of survey No. 28; thence S. 2335 vrs. to the S. W. corner of survey No. 28; thence W. 1900 vrs. to a stake and mound in the N. line of Public School Land Block No. 42; thence N. 2335 vrs. to the S. W. corner of survey No. 20; thence E. 1900 vrs.
(Good grass land)

.....to the place of beginning

Marsilina Abeita

Pablo Berela

} Chain Carriers

I, A. H. Parker, State Surveyor for the State of Texas, do hereby certify that the foregoing survey was made by me according to law under the direction of the Commissioner of the General Land Office by establishing base lines for the block to which this survey belongs; that the limits, boundaries and corners, with the marks, natural and artificial, are truly described in the foregoing Plat and Field Notes.

Surveyed..... day of October 1900.

A. H. Parker
State Surveyor for the State of Texas.

The State of Texas,

Survey

Culberson

El Paso

County,

No. 29


or

District,

Blk. 110

FIELD NOTES of a survey of 786

acres of land made for the Public Free School Fund by virtue of an Act of the First Called Session of the Twenty-Sixth Legislature, approved February 23, 1900, providing for the survey and sale of the unsurveyed school land. Said land is situated in

Magnetic Variation 11° 05'

Angle..... from Polaris in..... Elongation

Culberson
El Paso County, about 35.52 miles 38° Van Horn
N. 70 E. from center of County, and known
as survey No. 30 in Block No. 110

BEGINNING AT the N. W. corner of survey No. 29; thence S. 2335 vrs. to
the S. W. corner of survey No. 29; thence W. 1900 vrs. to a stake and
mound in a valley for the N. W. corner of Public School Land Block No.
42 from which a white conical peak bears N. 23 W., another peak bears
N. 28½ W., and a cedar 15 in. in dia. Marked "X", bears S. 2 36½ E.
107 vrs.; thence N. 2335 vrs. to the S. E. corner of survey No. 28,
Block No. 109; thence E. 1900 vrs. (Good grass land)

.....to the place of beginning

Marsilina AbeitaPablo Berela

} Chain Carriers

I, A. H. Parker, State Surveyor for the State of Texas, do hereby
certify that the foregoing survey was made by me according to law under the direction of the Commissioner of
the General Land Office by establishing base lines for the block to which this survey belongs; that the limits,
boundaries and corners, with the marks, natural and artificial, are truly described in the foregoing Plat and Field
Notes.

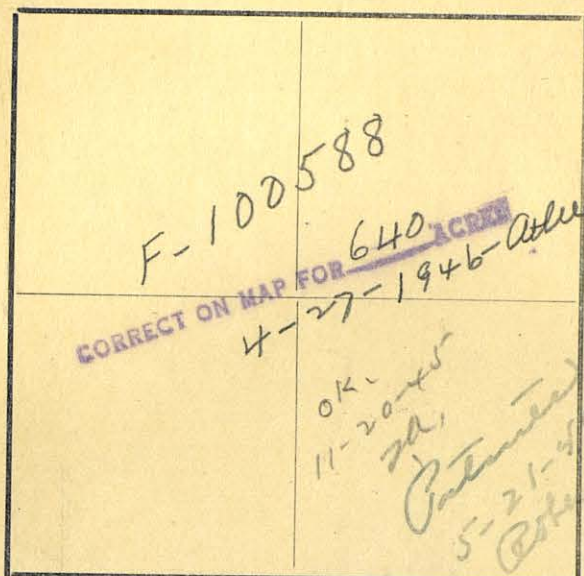
Surveyed..... day of October 1900.

A. H. Parker
State Surveyor for the State of Texas.

The State of Texas, } Survey
CULBERSON
El Paso County, } No. 30
or..... District, } Blk. 110

FIELD NOTES of a survey of 786 ~~640~~

acres of land made for the Public Free School Fund
by virtue of an Act of the First Called Session of
the Twenty-Sixth Legislature, approved February 23,
1900, providing for the survey and sale of the
unsurveyed school land. Said land is situated in



Magnetic Variation $11^{\circ} 05'$

Angle from Polaris in Elongation

El Paso ^{Culberson} County, about 86 miles N. 44° E. from center of County, and known as survey No. 1 in Block No. 111

BEGINNING AT a point in the W. line of Public School Land Block No. 45,
5265 yrs. S. from the N. W. corner of said Block No. 45; thence S.
1900 yrs.; thence W. 1900 yrs.; thence N. 1900 yrs. to the S. W. cor-
ner of survey No. 24, Block No. 113; thence E. 1900 yrs. (Good grass
land)

to the place of beginning

Marsilina Abeita

Pablo Berela

Chain Carriers

I, A. H. Parker, State Surveyor for the State of Texas, do hereby certify that the foregoing survey was made by me according to law under the direction of the Commissioner of the General Land Office by establishing base lines for the block to which this survey belongs; that the limits, boundaries and corners, with the marks, natural and artificial, are truly described in the foregoing Plat and Field Notes.

Surveyed October day of 1900.


A. H. Parker
 State Surveyor for the State of Texas.

The State of Texas,

El Paso County, Survey No. 1
 or District, Blk. 111

FIELD NOTES of a survey of 640

acres of land made for the Public Free School Fund by virtue of an Act of the First Called Session of the Twenty-Sixth Legislature, approved February 23, 1900, providing for the survey and sale of the unsurveyed school land. Said land is situated in



The State of Texas,

Survey

El Paso

County,

No. 2

or

District,

Blk. 111

FIELD NOTES of a survey of 640

acres of land made for the Public Free School Fund by virtue of an Act of the First Called Session of the Twenty-Sixth Legislature, approved February 23, 1900, providing for the survey and sale of the unsurveyed school land. Said land is situated in

Magnetic Variation 11° 05'

Angle from Polaris in Elongation

El Paso

County, about

80

miles

N. 70 E.

from center of County, and known

as survey No. 2 in Block No. 111

BEGINNING AT the N. W. corner of survey No. 1; thence S. 1900 vrs. to the S. W. corner of survey No. 1; thence W. 1900 vrs.; thence N. 1900 vrs. to the S. W. corner of survey No. 23, Block No. 113; thence E. 1900 vrs. (Good grass land)

to the place of beginning

Marsilina Abeita


Pablo Berela

Chain Carriers

I, A. H. Parker, State Surveyor for the State of Texas, do hereby certify that the foregoing survey was made by me according to law under the direction of the Commissioner of the General Land Office by establishing base lines for the block to which this survey belongs; that the limits, boundaries and corners, with the marks, natural and artificial, are truly described in the foregoing Plat and Field Notes.

Surveyed day of October 1900.

State Surveyor for the State of Texas.



The State of Texas,

Survey

El Paso

County,

No. 3

or

District,

Blk. 111FIELD NOTES of a survey of 640

acres of land made for the Public Free School Fund by virtue of an Act of the First Called Session of the Twenty-Sixth Legislature, approved February 23, 1900, providing for the survey and sale of the unsurveyed school land. Said land is situated in

Magnetic Variation 11° 05'

Angle from Polaris in Elongation

El Paso County, about 80 miles N. 70 E. from center of County, and known as survey No. 3 in Block No. 111

BEGINNING AT the N. W. corner of survey No. 2; thence S 1900 vrs. to the S. W. corner of survey No. 2; thence W. 1900 vrs.; thence N. 1900 vrs. to the S. W. corner of survey No. 22, Block No. 113; thence E. 1900 vrs. (Good grass land)

to the place of beginning


Marsilina AbeltaPablo Berela

Chain Carriers

I, A H. Parker, State Surveyor for the State of Texas, do hereby certify that the foregoing survey was made by me according to law under the direction of the Commissioner of the General Land Office by establishing base lines for the block to which this survey belongs; that the limits, boundaries and corners, with the marks, natural and artificial, are truly described in the foregoing Plat and Field Notes.

Surveyed day of October 1900.

A H. Parker
State Surveyor for the State of Texas.



The State of Texas,

El Paso County,
or _____ District,

Survey

No. 4Blk. 111FIELD NOTES of a survey of 640

acres of land made for the Public Free School Fund
by virtue of an Act of the First Called Session of
the Twenty-Sixth Legislature, approved February 23,
1900, providing for the survey and sale of the
unsurveyed school land. Said land is situated in

Magnetic Variation

11° 05'

Angle _____ from Polaris in _____ Elongation

El Paso County, about 30 miles N. 70 E. from center of County, and known
as survey No. 4 in Block No. 111

BEGINNING AT the N. W. corner of survey No. 3; thence S. 1900 vrs. to
the S. W. corner of survey No. 3; thence W. 1900 vrs.; thence N.
1900 vrs. to the S W. corner of survey No. 21, B-lock No. 113;
thence E. 1900 vrs. (Good grass land)

to the place of beginning

Marsilina AbeitaPablo Berela

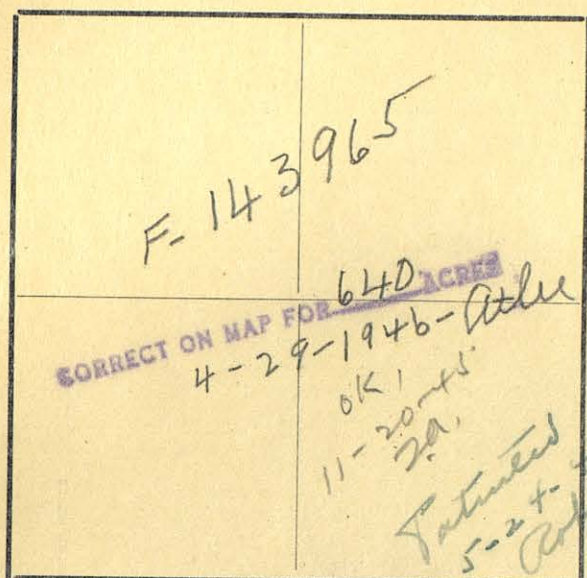
Chain Carriers

A. H. Parker

I, _____, State Surveyor for the State of Texas, do hereby
certify that the foregoing survey was made by me according to law under the direction of the Commissioner of
the General Land Office by establishing base lines for the block to which this survey belongs; that the limits,
boundaries and corners, with the marks, natural and artificial, are truly described in the foregoing Plat and Field
Notes.

Surveyed _____ day of October 1900.

A. H. Parker
State Surveyor for the State of Texas.



The State of Texas,

Survey

El Paso

County,

No. 5

or

District,

Blk. 111

FIELD NOTES of a survey of 640

acres of land made for the Public Free School Fund by virtue of an Act of the First Called Session of the Twenty-Sixth Legislature, approved February 23, 1900, providing for the survey and sale of the unsurveyed school land. Said land is situated in

Angle..... from Polaris in..... Elongation

Culberson

El Paso

County, about

80 59 miles

41° Van Horn the seat
N. 70 E. from center of County, and known

as survey No. 5 in Block No. 111

BEGINNING AT the N. W. corner of survey No. 4; thence S. 1900 vrs. to

the S. W. corner of survey No. 4; thence W. 1900 vrs.; thence N.

1900 vrs. to the S W. corner of survey No. 20, Block No. 113; thence

E. 1900 vrs. (Good grass land)

to the place of beginning

Marsilina Abeita


Pablo Berela

Chain Carriers

I, A. H. Parker, State Surveyor for the State of Texas, do hereby certify that the foregoing survey was made by me according to law under the direction of the Commissioner of the General Land Office by establishing base lines for the block to which this survey belongs; that the limits, boundaries and corners, with the marks, natural and artificial, are truly described in the foregoing Plat and Field Notes.

Surveyed day of October 1900.

A. H. Parker
State Surveyor for the State of Texas.



Magnetic Variation 11° 05'

Angle..... from Polaris in..... Elongation

Culberson County, about 58 80 miles N. 70 E. from Van Horn the seat of County, and known as survey No. 6 in Block No. 111

BEGINNING AT the N. W. corner of survey no. 5; thence S. 1900 vrs. to the S. W. corner of survey No. 5; thence W. 1900 vrs. to the S. E. corner of survey No. 1, Block No. 110; thence N. 1900 vrs. to the N. E. corner of said survey no. 1; thence E. 1900 vrs. (Good grass land)

to the place of beginning

Marsilina Abeita

Pablo Berela

Chain Carriers

I, A. H. Parker, State Surveyor for the State of Texas, do hereby certify that the foregoing survey was made by me according to law under the direction of the Commissioner of the General Land Office by establishing base lines for the block to which this survey belongs; that the limits, boundaries and corners, with the marks, natural and artificial, are truly described in the foregoing Plat and Field Notes.

Surveyed..... day of October 1900.

A. H. Parker
State Surveyor for the State of Texas.

The State of Texas,

Survey

El Paso County,


No. 6

or..... District,

Blk. 111

FIELD NOTES of a survey of 640

acres of land made for the Public Free School Fund by virtue of an Act of the First Called Session of the Twenty-Sixth Legislature, approved February 23, 1900, providing for the survey and sale of the unsurveyed school land. Said land is situated in



The State of Texas,

Survey
No. 7
Blk. 111
El Paso County,
or District,

FIELD NOTES of a survey of 640
acres of land made for the Public Free School Fund
by virtue of an Act of the First Called Session of
the Twenty-Sixth Legislature, approved February 23,
1900, providing for the survey and sale of the
unsurveyed school land. Said land is situated in

Magnetic Variation 11° 05'
Angle from Polaris in Elongation

El Paso County, about 30 miles N. 70 E. from center of County, and known
as survey No. 7 in Block No. 111

BEGINNING AT the S. W. corner of survey no. 6; thence E. 1900 vrs. to the
S. E. corner of survey No. 6; thence S. 1900 vrs.; thence W. 1900 vrs.
to the S. E. corner of survey No. 12, Block No. 110; thence N. 1900
vrs. (Good grass land)


to the place of beginning

Marsilina Abeita
Pablo Berela
Chain Carriers

I, A. H. Parker, State Surveyor for the State of Texas, do hereby
certify that the foregoing survey was made by me according to law under the direction of the Commissioner of
the General Land Office by establishing base lines for the block to which this survey belongs; that the limits,
boundaries and corners, with the marks, natural and artificial, are truly described in the foregoing Plat and Field
Notes.

Surveyed day of October 1900.

A. H. Parker
State Surveyor for the State of Texas.



The State of Texas,

El Paso County,
or District,

} Survey
No. 8
Blk. 111

FIELD NOTES of a survey of 640

acres of land made for the Public Free School Fund by virtue of an Act of the First Called Session of the Twenty-Sixth Legislature, approved February 23, 1900, providing for the survey and sale of the unsurveyed school land. Said land is situated in

Magnetic Variation 11° 05'

Angle from Polaris in Elongation

El Paso County, about 80 miles N. 70 E. from center of County, and known as survey No. 8 in Block No. 111

BEGINNING AT the N. E. corner of survey no. 7; thence S. 1900 vrs. to the S. E. corner of survey no. 2; thence E. 1900 vrs.; thence N. 1900 vrs.; thence W. 1900 vrs. (Good grass land)


to the place of beginning

Marsilina Abeita
Pablo Berela } Chain Carriers

I, A. H. Parker, State Surveyor for the State of Texas, do hereby certify that the foregoing survey was made by me according to law under the direction of the Commissioner of the General Land Office by establishing base lines for the block to which this survey belongs; that the limits, boundaries and corners, with the marks, natural and artificial, are truly described in the foregoing Plat and Field Notes.

Surveyed day of October 1900.

A. H. Parker
State Surveyor for the State of Texas.



The State of Texas,

Survey

El Paso County,

No. 9

or District,

Blk 111

FIELD NOTES of a survey of 640

acres of land made for the Public Free School Fund
by virtue of an Act of the First Called Session of
the Twenty-Sixth Legislature, approved February 23,
1900, providing for the survey and sale of the
unsurveyed school land. Said land is situated in

Magnetic Variation 11° 05'

Angle from Polaris in Elongation

El Paso County, about 80 miles N. 70 E. from center of County, and known

as survey No. 9 in Block No. 111

BEGINNING AT the N. E. corner of survey No. 8; thence S. 1900 vrs. to

the S. E. corner of survey No. 8; thence E. 1900 vrs.; thence N.

1900 vrs.; thence W. 1900 vrs. (Good grass land)

to the place of beginning


Marsilina Abeita


Pablo Berela

Chain Carriers

I, A. H. Parker, State Surveyor for the State of Texas, do hereby
certify that the foregoing survey was made by me according to law under the direction of the Commissioner of
the General Land Office by establishing base lines for the block to which this survey belongs; that the limits,
boundaries and corners, with the marks, natural and artificial, are truly described in the foregoing Plat and Field
Notes.

Surveyed day of October 1900.


State Surveyor for the State of Texas.



The State of Texas,

Survey

El Paso

County,

No. 10

or

District,

Blk. 111

FIELD NOTES of a survey of 640

acres of land made for the Public Free School Fund by virtue of an Act of the First Called Session of the Twenty-Sixth Legislature, approved February 23, 1900, providing for the survey and sale of the unsurveyed school land. Said land is situated in

Magnetic Variation 11° 05'

Angle from Polaris in Elongation

El Paso County, about 80 miles N. 70 E. from center of County, and known as survey No. 10 in Block No. 111

BEGINNING AT the N. E. corner of survey No. 9; thence S. 1900 vrs. to the the S. E. corner of survey No. 9; thence E. 1900 vrs. ∴ thence N. 1900 vrs.; thence W. 1900 vrs. (Good grass land)

to the place of beginning

Marsilina Abeita


Pablo Berela

Chain Carriers

I, A. H. Parker, State Surveyor for the State of Texas, do hereby certify that the foregoing survey was made by me according to law under the direction of the Commissioner of the General Land Office by establishing base lines for the block to which this survey belongs; that the limits, boundaries and corners, with the marks, natural and artificial, are truly described in the foregoing Plat and Field Notes.

Surveyed day of October 1900.

A. H. Parker
State Surveyor for the State of Texas.



The State of Texas,

Survey

El Paso

County,

No. 11

or

District,

Blk. 111

FIELD NOTES of a survey of 640

acres of land made for the Public Free School Fund
by virtue of an Act of the First Called Session of
the Twenty-Sixth Legislature, approved February 23,
1900, providing for the survey and sale of the
unsurveyed school land. Said land is situated in

Magnetic Variation 11° 05'

Angle from Polaris in Elongation

El Paso

County, about

80

miles

N. 70 E.

from center of County, and known

as survey No. 11 in Block No. 111

BEGINNING AT the N. E. corner of survey No. 10; thence S. 1900 vrs. to

the S. E. corner of survey No. 10; thence E. 1900 vrs.; thence N.

1900 vrs. thence W. 1900 vrs. (Good grass land)

to the place of beginning

Marsilina Abeita

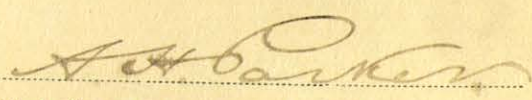
Pablo Berela


Chain Carriers

I, A. H. Parker, State Surveyor for the State of Texas, do hereby

certify that the foregoing survey was made by me according to law under the direction of the Commissioner of
the General Land Office by establishing base lines for the block to which this survey belongs; that the limits,
boundaries and corners, with the marks, natural and artificial, are truly described in the foregoing Plat and Field
Notes.

Surveyed day of October 1900.


State Surveyor for the State of Texas.



Magnetic Variation $11^{\circ} 05'$

Angle..... from Polaris in..... Elongation

El Paso County, about 80 miles N. 80 E. from center of County, and known as survey No. 12 in Block No. 111

BEGINNING AT the N. E. corner of survey No. 11; thence S. 1900 vrs. to the S. E. corner of survey No. 11; thence E. 1900 vrs. to the W. line of Public School Land Block No. 45; thence N. 1900 vrs. to the S. E. corner of survey No. 1, in said line; thence W. 1900 vrs. (Good grass land)

to the place of beginning

Marsilina Abeita

Pablo Berela

} Chain Carriers

I, A. H. Parker, State Surveyor for the State of Texas, do hereby certify that the foregoing survey was made by me according to law under the direction of the Commissioner of the General Land Office by establishing base lines for the block to which this survey belongs; that the limits, boundaries and corners, with the marks, natural and artificial, are truly described in the foregoing Plat and Field Notes.

Surveyed..... day of October 1900.

A. H. Parker
State Surveyor for the State of Texas.

The State of Texas,

El Paso County,

or..... District,


} Survey

No. 12

Blk. 111

FIELD NOTES of a survey of 640

acres of land made for the Public Free School Fund by virtue of an Act of the First Called Session of the Twenty-Sixth Legislature, approved February 23, 1900, providing for the survey and sale of the unsurveyed school land. Said land is situated in



Magnetic Variation $11^{\circ} 05'$

Angle..... from Polaris in..... Elongation

El Paso County, about 80 miles N. 80 E. from center of County, and known as survey No. 13 in Block No. 111

BEGINNING AT the S. E. corner of survey no. 12; thence W. 1900 vrs. to the S. W. corner of survey No. 12; thence S 1900 vrs.; thence E. 1900 vrs. to the W. line of Public School Land Block No. 45; thence N. 1900 vrs. (Good grass land)

..... to the place of beginning

Marsilina Abeita

Pablo Berela

} Chain Carriers


I, A. H. Parker, State Surveyor for the State of Texas, do hereby certify that the foregoing survey was made by me according to law under the direction of the Commissioner of the General Land Office by establishing base lines for the block to which this survey belongs; that the limits, boundaries and corners, with the marks, natural and artificial, are truly described in the foregoing Plat and Field Notes.

Surveyed..... day of October 1900.

A. H. Parker
State Surveyor for the State of Texas.

The State of Texas, } Survey
El Paso County, } No. 13
or..... District, } Blk. 111

FIELD NOTES of a survey of 640 acres of land made for the Public Free School Fund by virtue of an Act of the First Called Session of the Twenty-Sixth Legislature, approved February 23, 1900, providing for the survey and sale of the unsurveyed school land. Said land is situated in



The State of Texas,

Culberson~~El Paso~~

County,

or

District,

Survey

No. 14Blk. 111FIELD NOTES of a survey of 640

acres of land made for the Public Free School Fund
by virtue of an Act of the First Called Session of
the Twenty-Sixth Legislature, approved February 23,
1900, providing for the survey and sale of the
unsurveyed school land. Said land is situated in

Angle..... from Polaris in..... Elongation

Culberson
~~El Paso~~

County, about

6230

miles

45°
N. 45° E.

from center of County, and known

as survey No. 14 in Block No. 111BEGINNING AT the N. W. corner of survey No. 13; thence S 1900 vrs. tothe S. W. corner of survey No. 13; thence W. 1900 vrs.; thence N.1900 vrs.; thence E. 1900 vrs. (Good grass land)

Patented
4-25-1960
Hedrick

to the place of beginning


Marsilina AbeitaPablo Gerela

Chain Carriers

I, A. H. Parker, State Surveyor for the State of Texas, do hereby
certify that the foregoing survey was made by me according to law under the direction of the Commissioner of
the General Land Office by establishing base lines for the block to which this survey belongs; that the limits,
boundaries and corners, with the marks, natural and artificial, are truly described in the foregoing Plat and Field
Notes.

Surveyed..... day of October 1900.

A. H. Parker
State Surveyor for the State of Texas.



The State of Texas,

Survey

El Paso County,

No. 15

or District,

Blk. 111

FIELD NOTES of a survey of 640

acres of land made for the Public Free School Fund
by virtue of an Act of the First Called Session of
the Twenty-Sixth Legislature, approved February 23,
1900, providing for the survey and sale of the
unsurveyed school land. Said land is situated in

Magnetic Variation 11° 05'

Angle from Polaris in Elongation

El Paso County, about 80 miles N. 80 E. from center of County, and known
as survey No. 15 in Block No. 111

BEGINNING AT the N. W. corner of survey no. 14; thence S. 1900 vrs. to
the S. W. corner of survey no. 14; thence W. 1900 vrs.; thence N.
1900 vrs.; thence E. 1900 vrs. (Good grass land)

to the place of beginning

Marsilina Abeita


Pa blo perela

Chain Carriers

I, A. H. Parker, State Surveyor for the State of Texas, do hereby
certify that the foregoing survey was made by me according to law under the direction of the Commissioner of
the General Land Office by establishing base lines for the block to which this survey belongs; that the limits,
boundaries and corners, with the marks, natural and artificial, are truly described in the foregoing Plat and Field
Notes.

Surveyed day of October 1900.

A. H. Parker
State Surveyor for the State of Texas.



The State of Texas,

El Paso County, Survey No. 16
or _____ District, Blk 111

FIELD NOTES of a survey of 640

acres of land made for the Public Free School Fund by virtue of an Act of the First Called Session of the Twenty-Sixth Legislature, approved February 23, 1900, providing for the survey and sale of the unsurveyed school land. Said land is situated in

Magnetic Variation 11° 05'

Angle _____ from Polaris in _____ Elongation

El Paso County, about 80 miles N. 70 E. from center of County, and known as survey No. 16 in Block No. 111x

BEGINNING AT the N. W. corner of survey No. 15; thence S. 1900 vrs. to the S W corner of survey No. 15; then ca W. 1900 vrs.; thence N. 1900 vrs.; thence E. 1900 vrs / (Good grass land)


to the place of beginning

Marsiline Abeita
Pablo Berela } Chain Carriers

I, A. H. Parker, State Surveyor for the State of Texas, do hereby certify that the foregoing survey was made by me according to law under the direction of the Commissioner of the General Land Office by establishing base lines for the block to which this survey belongs; that the limits, boundaries and corners, with the marks, natural and artificial, are truly described in the foregoing Plat and Field Notes.

Surveyed _____ day of October 1900.

A. H. Parker
State Surveyor for the State of Texas.



Magnetic Variation 11° 05'

Angle _____ from Polaris in _____ Elongation

Culberson
El Paso County, about 80.57 miles N. 43° E. from Van Horn the Co. Seat
as survey No. 17 in Block No. 111

BEGINNING AT the N. W. corner of survey No. 16; thence S. 1900 vrs. to
the S. W. corner of survey No. 16/; thence W. 1900 vrs.; thence N.
1900 vrs.; thence E. 1900 vrs. (Good grass land)

to the place of beginning

Pablo Berela


Marsilina Abeita

} Chain Carriers

I, A. H. Parker, State Surveyor for the State of Texas, do hereby
certify that the foregoing survey was made by me according to law under the direction of the Commissioner of
the General Land Office by establishing base lines for the block to which this survey belongs; that the limits,
boundaries and corners, with the marks, natural and artificial, are truly described in the foregoing Plat and Field
Notes.

Surveyed _____ day of October 1900.

A. H. Parker
State Surveyor for the State of Texas.



Magnetic Variation 11° 05'

Angle..... from Polaris in..... Elongation

El Paso County, about 80 miles N. 70 E. from center of County, and known as survey No. 18 in Block No. 111

BEGINNING AT the N. W. corner of survey No. 17; thence S. 1900 vrs. to the S. W. corner of survey No. 17; thence W. 1900 vrs. to the S. E. corner of survey No. 13, Block No. 110; thence N. 1900 vrs. to the S. W. corner of survey No. 7; thence E. 1900 vrs. (Good grass land)

..... to the place of beginning

Marsilina Abeita

Pablo Berela

} Chain Carriers

I, A. H. Parker, State Surveyor for the State of Texas, do hereby certify that the foregoing survey was made by me according to law under the direction of the Commissioner of the General Land Office by establishing base lines for the block to which this survey belongs; that the limits, boundaries and corners, with the marks, natural and artificial, are truly described in the foregoing Plat and Field Notes.

Surveyed..... day of October 1900.

A. H. Parker
State Surveyor for the State of Texas.

The State of Texas,

El Paso County,

or..... District,

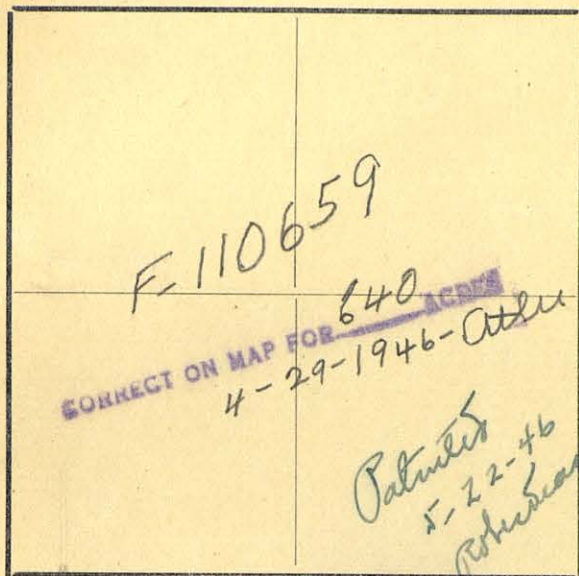
} Survey

No. 18

Blk. 111

FIELD NOTES of a survey of 640

acres of land made for the Public Free School Fund by virtue of an Act of the First Called Session of the Twenty-Sixth Legislature, approved February 23, 1900, providing for the survey and sale of the unsurveyed school land. Said land is situated in



Magnetic Variation 11° 05'

Angle from Polaris in Elongation

Culberson
El Paso County, about 56.80 miles N. 43° E. from center of Van Horn County, and known as survey No. 19 in Block No. 111

BEGINNING AT the S. W. corner of survey No. 18; thence E. 1900 vrs. to
to the S. E. corner of survey No. 18; thence S. 1900 vrs.; thence
W. 1900 vrs. to the S. E. corner of survey No. 24, Block No. 110; thence
N. 1900 vrs. (Good grass land)

to the place of beginning

Marsilina Abeita

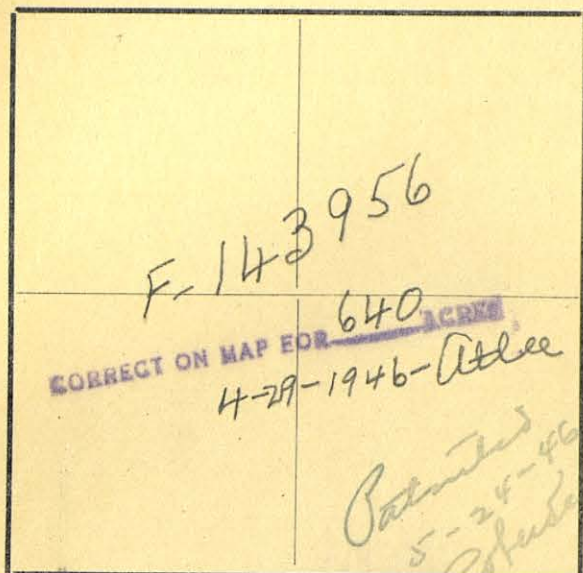
Pablo Berela

} Chain Carriers

I, A. H. Parker, State Surveyor for the State of Texas, do hereby certify that the foregoing survey was made by me according to law under the direction of the Commissioner of the General Land Office by establishing base lines for the block to which this survey belongs; that the limits, boundaries and corners, with the marks, natural and artificial, are truly described in the foregoing Plat and Field Notes.

Surveyed day of October 1900.

A. H. Parker
State Surveyor for the State of Texas.

Magnetic Variation $11^{\circ} 05'$

Angle from Polaris in Elongation

~~El Paso~~ ^{Culberson} County, about ~~80.56~~ miles ^{44°} N. ~~75~~ E. from ~~center of County~~ ^{Van Horn}, and known as survey No. 20 in Block No. 111

BEGINNING AT the N. E. corner of survey No. 19; thence S. 1900 vrs. to the S E. corner of survey No. 19; thence E. 1900 vrs.; thence N. 1900 vrs.; thence W. 1900 vrs. (Good grass land)

to the place of beginning

OK.
Woodland

Marsilina Abeita

Pablo Berela

Chain Carriers

I, A. H. Parker, State Surveyor for the State of Texas, do hereby certify that the foregoing survey was made by me according to law under the direction of the Commissioner of the General Land Office by establishing base lines for the block to which this survey belongs; that the limits, boundaries and corners, with the marks, natural and artificial, are truly described in the foregoing Plat and Field Notes.

Surveyed day of October 1900.

A. H. Parker
State Surveyor for the State of Texas.

The State of Texas,

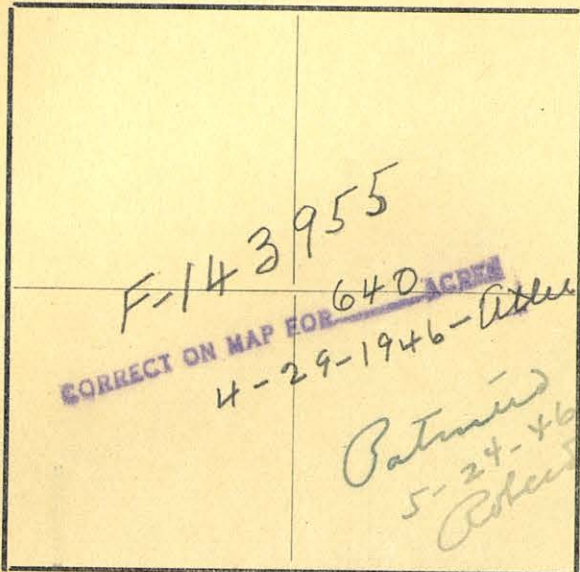
Survey

El Paso County,No. 201

or District,

Blk. 111FIELD NOTES of a survey of 640

acres of land made for the Public Free School Fund by virtue of an Act of the First Called Session of the Twenty-Sixth Legislature, approved February 23, 1900, providing for the survey and sale of the unsurveyed school land. Said land is situated in



The State of Texas,

Survey

El Paso County,No. 21

or District,

Blk. 111FIELD NOTES of a survey of 640

acres of land made for the Public Free School Fund by virtue of an Act of the First Called Session of the Twenty-Sixth Legislature, approved February 23, 1900, providing for the survey and sale of the unsurveyed school land. Said land is situated in

Magnetic Variation 11° 05'

Angle from Polaris in Elongation

Culberson
El PasoCounty, about 57.85 miles N. 44° E. from Van Horn center of County, and knownas survey No. 21 in Block No. 111

BEGINNING AT the N. E. corner of survey No. 20; thence S. 1900 vrs. to the S. E. corner of survey no. 20; thence E. 1900 vrs.; thence N. 1900 vrs.; thence W. 1900 vrs. (Good grass land)

to the place of beginning


or WoodlandMarsilina AbeitaPablo Berela

Chain Carriers

I, A. H. Parker, State Surveyor for the State of Texas, do hereby certify that the foregoing survey was made by me according to law under the direction of the Commissioner of the General Land Office by establishing base lines for the block to which this survey belongs; that the limits, boundaries and corners, with the marks, natural and artificial, are truly described in the foregoing Plat and Field Notes.

Surveyed day of October 1900.

A. H. Parker
State Surveyor for the State of Texas.



The State of Texas,

Survey

El Paso County,

No. 22

or District,

Blk. 111

FIELD NOTES of a survey of 640

acres of land made for the Public Free School Fund by virtue of an Act of the First Called Session of the Twenty-Sixth Legislature, approved February 23, 1900, providing for the survey and sale of the unsurveyed school land. Said land is situated in

Magnetic Variation 11° 05'

Angle from Polaris in Elongation

Colberson
El Paso County, about 57.80 miles N. 44° E. from center of County, and known as survey No. 22 in Block No. 111

BEGINNING AT the N. E. corner of survey No. 21; thence S. 1900 vrs. to the S. E. corner of survey No. 21; thence E. 1900 vrs.; thence N. 1900 vrs.; thence W. 1900 vrs. (Good grass land)

to the place of beginning

OK Woodland

Marsilina Abeita


Pablo Berela

Chain Carriers

I, A. H. Parker, State Surveyor for the State of Texas, do hereby certify that the foregoing survey was made by me according to law under the direction of the Commissioner of the General Land Office by establishing base lines for the block to which this survey belongs; that the limits, boundaries and corners, with the marks, natural and artificial, are truly described in the foregoing Plat and Field Notes.

Surveyed day of October 1900.

A. H. Parker
State Surveyor for the State of Texas.



Magnetic Variation 11° 05'

Angle from Polaris in Elongation

Culberson

El Paso

County, about 58 80 miles N. 45° E. from center of County, and known

as survey No. 23 in Block No. 111

BEGINNING AT the N. E. corner of survey No. 22; thence S. 1900 vrs. to

the S. E. corner of survey No. 22; thence E. 1900 vrs.; thence N.

1900 vrs.; thence W. 1900 vrs (Goodgrass land)

to the place of beginning

Marsilina Abeita

Pablo Berela

} Chain Carriers

I, A. H. Parker, State Surveyor for the State of Texas, do hereby certify that the foregoing survey was made by me according to law under the direction of the Commissioner of the General Land Office by establishing base lines for the block to which this survey belongs; that the limits, boundaries and corners, with the marks, natural and artificial, are truly described in the foregoing Plat and Field Notes.

Surveyed October day of October 1900.

A. H. Parker
State Surveyor for the State of Texas.


The State of Texas, } Survey
El Paso County, } No. 23
or District, } Blk. 111

FIELD NOTES of a survey of 640

acres of land made for the Public Free School Fund by virtue of an Act of the First Called Session of the Twenty-Sixth Legislature, approved February 23, 1900, providing for the survey and sale of the unsurveyed school land. Said land is situated in

Van Horn the Co. Seat.

Center



The State of Texas,

Survey

El Paso County,

No. 24

or District,

Blk. 111

FIELD NOTES of a survey of 640

acres of land made for the Public Free School Fund by virtue of an Act of the First Called Session of the Twenty-Sixth Legislature, approved February 23, 1900, providing for the survey and sale of the unsurveyed school land. Said land is situated in

Magnetic Variation 11° 05'

Angle from Polaris in Elongation

El Paso County, about 80 miles N. 70 E. from center of County, and known as survey No. 24 in Block No. 111

BEGINNING AT the N. E. corner of survey No. 23; thence S. 1900 vrs. to the S. E. corner of survey No. 23; thence E. 1900 vrs. to the W. line of Public School Land Block No. 45; thence N. 1900 vrs. to the S. E. corner of survey No. 13, in said line; thence W. 1900 vrs. (Good grass land)

to the place of beginning

Marsilina Abeita


Pablo Berela

Chain Carriers

I, A. H. Parker, State Surveyor for the State of Texas, do hereby certify that the foregoing survey was made by me according to law under the direction of the Commissioner of the General Land Office by establishing base lines for the block to which this survey belongs; that the limits, boundaries and corners, with the marks, natural and artificial, are truly described in the foregoing Plat and Field Notes.

Surveyed day of October 1900.

A. H. Parker
State Surveyor for the State of Texas.



The State of Texas,

Survey

El Paso County,

No. 25

or District,

Blk. 111

FIELD NOTES of a survey of 780

acres of land made for the Public Free School Fund by virtue of an Act of the First Called Session of the Twenty-Sixth Legislature, approved February 23, 1900, providing for the survey and sale of the unsurveyed school land. Said land is situated in

Magnetic Variation 11° 05'

Angle from Polaris in Elongation

El Paso County, about 30 miles N. 70 E. from center of County, and known as survey No. 25 in Block No. 111

BEGINNING AT the S. E. corner of survey No. 24; thence W. 1900 vrs. to the S. W. corner of survey No. 24; thence S 2335 vrs. to the N. line of Public School Land Block No. 52; thence E. 1900 vrs. to the N. E. corner of said Block No. 5-2, and the S. W. corner of Public School Land Block no. 45; thence N. 2335 vrs. (good grass land)

to the place of beginning

Marsilina Abeita


Pablo Berela

Chain Carriers

I, A. H. Parker, State Surveyor for the State of Texas, do hereby certify that the foregoing survey was made by me according to law under the direction of the Commissioner of the General Land Office by establishing base lines for the block to which this survey belongs; that the limits, boundaries and corners, with the marks, natural and artificial, are truly described in the foregoing Plat and Field Notes.

Surveyed day of October 1900.

A. H. Parker
State Surveyor for the State of Texas.



The State of Texas,

Survey

El Paso

County,

No. 26

or

District,

Blk. 111FIELD NOTES of a survey of 786

acres of land made for the Public Free School Fund by virtue of an Act of the First Called Session of the Twenty-Sixth Legislature, approved February 23, 1900, providing for the survey and sale of the unsurveyed school land. Said land is situated in

Magnetic Variation

11° 05'

Angle..... from Polaris in..... Elongation

CulbersonEl Paso

County, about

80.59

miles

N. 44Van Horn the Co. SeatE. 70

from center of County, and known

as survey No. 26 in Block No. 111

BEGINNING AT the N. W. corner of survey No. 25; thence S. 2335 vrs. to
the S. W. corner of survey No. 25; thence W. 1900 vrs. to corner in
the N. line of Public School Land Block No. 52; thence N. 2335 vrs.
to the S. W. corner of survey No. 23; thence E. 1900 vrs. (Good grass
Land)

to the place of beginning


Marsilina AceitaPablo Berela

Chain Carriers

I, A. H. Parker, State Surveyor for the State of Texas, do hereby certify that the foregoing survey was made by me according to law under the direction of the Commissioner of the General Land Office by establishing base lines for the block to which this survey belongs; that the limits, boundaries and corners, with the marks, natural and artificial, are truly described in the foregoing Plat and Field Notes.

Surveyed..... day of October 1900.

A. H. Parker
 State Surveyor for the State of Texas.



The State of Texas,

Survey

El Paso County,No. 27

or _____ District,

Blk. 111FIELD NOTES of a survey of 786

acres of land made for the Public Free School Fund by virtue of an Act of the First Called Session of the Twenty-Sixth Legislature, approved February 23, 1900, providing for the survey and sale of the unsurveyed school land. Said land is situated in

Magnetic Variation 11° 05'

Angle _____ from Polaris in _____ Elongation

CulbersonEl PasoCounty, about 58.80 miles N. 45° E. from center of County, and knownas survey No. 27 in Block No. 111

BEGINNING AT the N. W. corner of survey No. 26; thence S. 2335 vrs. to
the S. W. corner of survey No. 26 in the N. line of Public School Land
Block No. 52; thence W. 1900 vrs.; thence N. 2335 vrs. to the S. W.
corner of survey No. 22; thence E. 1900 vrs. (Good grass land)

to the place of beginning


Marsilina AbeitaEablo Berela

Chain Carriers

I, A. H. Parker, State Surveyor for the State of Texas, do hereby certify that the foregoing survey was made by me according to law under the direction of the Commissioner of the General Land Office by establishing base lines for the block to which this survey belongs; that the limits, boundaries and corners, with the marks, natural and artificial, are truly described in the foregoing Plat and Field Notes.

Surveyed _____ day of October 1900.

A. H. Parker
 State Surveyor for the State of Texas.



The State of Texas,

Survey

El Paso

County,

No. 28

or

District,

Blk. 111FIELD NOTES of a survey of 786

acres of land made for the Public Free School Fund
by virtue of an Act of the First Called Session of
the Twenty-Sixth Legislature, approved February 23,
1900, providing for the survey and sale of the
unsurveyed school land. Said land is situated in

Magnetic Variation 11° 05'

Angle from Polaris in Elongation

CulbersonEl Paso

County, about

5680 miles40°N. 70 E.Van Horn

from center of County, and known

as survey No. 28 in Block No. 111

BEGINNING AT the N. W. corner of survey No. 27; thence S. 2335 vrs. . to
the S. W. corner of survey No. 27 in the N. line of Public School
Land Block No. 52; thence W. 1900 vrs.; thence N. 2335 vrs. to
the S. W. corner of survey No. 21; thence E. 1900 vrs (Good grass
land)

to the place of beginning

5-12-49
5-11-1141
CORRECT ON MAP FOR 786 ACRES


Marsilina AbeitaPablo Berela

Chain Carriers

I, A. H. Parker, State Surveyor for the State of Texas, do hereby
certify that the foregoing survey was made by me according to law under the direction of the Commissioner of
the General Land Office by establishing base lines for the block to which this survey belongs; that the limits,
boundaries and corners, with the marks, natural and artificial, are truly described in the foregoing Plat and Field
Notes.

Surveyed October day of October 1900.

A. H. Parker
State Surveyor for the State of Texas.



The State of Texas,

Survey

El Paso

County,

No. 29

or

District,

Blk. 111FIELD NOTES of a survey of 786

acres of land made for the Public Free School Fund
by virtue of an Act of the First Called Session of
the Twenty-Sixth Legislature, approved February 23,
1900, providing for the survey and sale of the
unsurveyed school land. Said land is situated in

Magnetic Variation 11° 05'

Angle..... from Polaris in..... Elongation

El Paso County, about 80 miles N. 70 E. from center of County, and known
as survey No. 29 in Block No. 111

BEGINNING AT the N. W. corner of survey No. 28; thence S 2335 vrs. to
the S. W. corner of survey No. 2-8 in the N. line of Public School Land
Block No. 52; thence W. 1900 vrs.; thence N. 2335 vrs. to the S. W.
corner of survey No. 20; thence E. 1900 vrs. (Good grass land)

..... to the place of beginning


Marsilina AbeitaPablo Berela

Chain Carriers

I, A. H. Parker, State Surveyor for the State of Texas, do hereby
certify that the foregoing survey was made by me according to law under the direction of the Commissioner of
the General Land Office by establishing base lines for the block to which this survey belongs; that the limits,
boundaries and corners, with the marks, natural and artificial, are truly described in the foregoing Plat and Field
Notes.

Surveyed..... day of October 1900.

A. H. Parker
State Surveyor for the State of Texas.



The State of Texas,

Survey

El Paso County,

No. 30

or District,

Blk. 111

FIELD NOTES of a survey of 786

acres of land made for the Public Free School Fund by virtue of an Act of the First Called Session of the Twenty-Sixth Legislature, approved February 23, 1900, providing for the survey and sale of the unsurveyed school land. Said land is situated in

Magnetic Variation 11° 05'

Angle from Polaris in Elongation

El Paso County, about 80 miles N. 70 E. from center of County, and known as survey No. 30 in Block No. 111

BEGINNING AT the N. W. corner of survey No. 29; thence S. 2335 vrs. to the S. W. corner of said survey No. 29 in the N. line of Public School Land Block No. 52; thence W. 1900 vrs. to a pile of rocks for the N. W. corner of said Block No. 52, and the N. E. corner of Public School Land Block No. 42, and the S. E. corner of Block No. 110; thence N. 2335 vrs. to the S. W. corner of survey No. 19; thence E. 1900 vrs. (Good grass land)

to the place of beginning

Marsilina Abeita


Pablo Berela

Chain Carriers

I, A. H. Parker, State Surveyor for the State of Texas, do hereby certify that the foregoing survey was made by me according to law under the direction of the Commissioner of the General Land Office by establishing base lines for the block to which this survey belongs; that the limits, boundaries and corners, with the marks, natural and artificial, are truly described in the foregoing Plat and Field Notes.

Surveyed day of October 1900.

State Surveyor for the State of Texas.



The State of Texas,

Survey

El Paso County,

No. 1

or District,

Blk. 112

FIELD NOTES of a survey of 640

acres of land made for the Public Free School Fund
by virtue of an Act of the First Called Session of
the Twenty-Sixth Legislature, approved February 23,
1900, providing for the survey and sale of the
unsurveyed school land. Said land is situated in

Magnetic Variation 110 05'

Angle from Polaris in Elongation

El Paso County, about 85 miles N. 65 E. from center of County, and known
as survey No. 1 in Block No. 112

BEGINNING AT a point in the N. line of Public School Land Block No. 45,
6480 vrs. E. from the N. W. corner of said Block No. 45; thence N.
3344 vrs. to the S. line of Tsp. No. 2, Block No. 52, T. & P. Ry. Co.;
thence W. 1080 vrs.; thence S. 3344 vrs. to the N. line of said Block
No. 45; thence E. 1080 vrs. (Good gras Ladr)

to the place of beginning

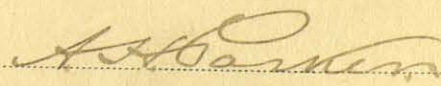
Marsilina Abeita


Pablo Berela

Chain Carriers

I, A. H. Parker, State Surveyor for the State of Texas, do hereby
certify that the foregoing survey was made by me according to law under the direction of the Commissioner of
the General Land Office by establishing base lines for the block to which this survey belongs; that the limits,
boundaries and corners, with the marks, natural and artificial, are truly described in the foregoing Plat and Field
Notes.

Surveyed day of October 1900.


State Surveyor for the State of Texas.



The State of Texas,

Survey
El Paso County, No. 2
 or _____ District, Blk. 112

FIELD NOTES of a survey of 640

acres of land made for the Public Free School Fund
 by virtue of an Act of the First Called Session of
 the Twenty-Sixth Legislature, approved February 23,
 1900, providing for the survey and sale of the
 unsurveyed school land. Said land is situated in

Magnetic Variation 11° 05'

Angle _____ from Polaris in _____ Elongation _____

El Paso County, about 85 miles N. 65 E. from center of County, and known
 as survey No. 2 in Block No. 112

BEGINNING AT the N. W. corner of survey No. 1; thence S. 3344 vrs. to the
S. W. corner of survey No. 1, in the N. line of Public School Land
Block No. 45; thence W. 1080; thence N. 3344 vrs. to the S. line of
Tdp. No. 2, Block No. 58, T. & P. Ry. Co.; thence E. 1080 vrs.
(Good grass land)

to the place of beginning

Marsilina Abeita


Pablo Berela

} Chain Carriers

I, A. H. Parker, State Surveyor for the State of Texas, do hereby
 certify that the foregoing survey was made by me according to law under the direction of the Commissioner of
 the General Land Office by establishing base lines for the block to which this survey belongs; that the limits,
 boundaries and corners, with the marks, natural and artificial, are truly described in the foregoing Plat and Field
 Notes.

Surveyed _____ day of October 1900.

A. H. Parker
 State Surveyor for the State of Texas.



The State of Texas,

Survey

El Paso County,

No. 3

or District,

Blk. 112

FIELD NOTES of a survey of 640

acres of land made for the Public Free School Fund
by virtue of an Act of the First Called Session of
the Twenty-Sixth Legislature, approved February 23,
1900, providing for the survey and sale of the
unsurveyed school land. Said land is situated in

Magnetic Variation 11° 05'

Angle from Polaris in Elongation

El Paso County, about 85 miles N. 65 E. from center of County, and known
as survey No. 3 in Block No. 112

BEGINNING AT the N.W. corner of survey No. 2; thence S. 3344 vrs. to
the S. W. corner of survey No. 2 in the N. line of Public School Land
Block No. 45; thence W. 1080 vrs.; thence N. 3344 vrs. to the S
line of Tsp. No. 2, T. & P. Ry. Co.; thence E. 1080 vrs.
(Good grass land)

to the place of beginning

Marsilina ABETA


Pablo Berela

Chain Carriers

I, A. H. Parker, State Surveyor for the State of Texas, do hereby
certify that the foregoing survey was made by me according to law under the direction of the Commissioner of
the General Land Office by establishing base lines for the block to which this survey belongs; that the limits,
boundaries and corners, with the marks, natural and artificial, are truly described in the foregoing Plat and Field
Notes.

Surveyed day of October 1900.

A. H. Parker
State Surveyor for the State of Texas.



The State of Texas,

Survey

El Paso

County,

No. 4

or

District,

Blk. 112

FIELD NOTES of a survey of 640

acres of land made for the Public Free School Fund
by virtue of an Act of the First Called Session of
the Twenty-Sixth Legislature, approved February 23,
1900, providing for the survey and sale of the
unsurveyed school land. Said land is situated in

Magnetic Variation 11° 05'

Angle from Polaris in Elongation

El Paso

County, about

85

miles N. 65 E. from center of County, and known

as survey No. 4 in Block No. 112

BEGINNING AT the N. W. corner of survey No. 3; thence S. 3344 vrs. to

the S. W. corner of survey No. 3 in the N. line of Public School Land

Block No. 45; thence W. 1080 vrs.; thence N. 3344 vrs. to the S.

line of Tsp. No. 2, B. 58,
T. & P. Ry. Co.; thence E. 1080 vrs.

(Good grass land)

to the place of beginning


Marsilina Abeita


Pablo Berela

Chain Carriers

I, A. H. Parker, State Surveyor for the State of Texas, do hereby
certify that the foregoing survey was made by me according to law under the direction of the Commissioner of
the General Land Office by establishing base lines for the block to which this survey belongs; that the limits,
boundaries and corners, with the marks, natural and artificial, are truly described in the foregoing Plat and Field
Notes.

Surveyed day of October 1900.


State Surveyor for the State of Texas.



The State of Texas,

Survey

El Paso County,

No. 5

or District,

Blk. 112

FIELD NOTES of a survey of 640

acres of land made for the Public Free School Fund by virtue of an Act of the First Called Session of the Twenty-Sixth Legislature, approved February 23, 1900, providing for the survey and sale of the unsurveyed school land. Said land is situated in

Magnetic Variation 11° 05'

Angle from Polaris in Elongation

El Paso County, about 85 miles N. 65 E. from center of County, and known

as survey No. 5 in Block No. 112

BEGINNING AT the N. W. corner of survey No. 4; thence S. 3344 vrs. to the S. W. corner of survey No. 4 in the N. line of Public School Land Block No. 45; thence W. 1080 vrs. thence N. 3344 vrs. to the S line of Tsp. No. 2, T. & P. Ry. Co.; thence E. 1080 vrs. (Good grass land)

to the place of beginning

Marsilina Abeita


Pablo Berela

Chain Carriers

I, A. H. Parker, State Surveyor for the State of Texas, do hereby certify that the foregoing survey was made by me according to law under the direction of the Commissioner of the General Land Office by establishing base lines for the block to which this survey belongs; that the limits, boundaries and corners, with the marks, natural and artificial, are truly described in the foregoing Plat and Field Notes.

Surveyed day of October 1900.

State Surveyor for the State of Texas.



The State of Texas,

Survey

El Paso

County,

No. 6

or

District,

Blk. 112

FIELD NOTES of a survey of 788

acres of land made for the Public Free School Fund by virtue of an Act of the First Called Session of the Twenty-Sixth Legislature, approved February 23, 1900, providing for the survey and sale of the unsurveyed school land. Said land is situated in

Magnetic Variation 11° 05'

Angle from Polaris in Elongation

El Paso County, about 85 miles N. 65 E. from center of County, and known as survey No. 6 in Block No. 112

BEGINNING AT the N. W. corner of survey No. 5; thence S. 3344 vrs. to the S. W. corner of survey No. 5 in the N. line of Public School Land Block No. 45; thence W. 1080 vrs. to the N. W. corner of said Block No. 45; thence N. 2335 vrs. to the N. E. corner of survey No. 1, Block No. 113; thence W. 829 vrs. to the S. E. corner of Tsp. No. 2, Block No. 59; thence N. 1069 vrs. to the S. W. corner of Tsp. No. 2, Block No. 58, T. & P. Ry. Co.; thence E. 1909 vrs. (Good grass land)

to the place of beginning

Marsilina Abeita


Pablo Berela

Chain Carriers

I, A. H. Parker, State Surveyor for the State of Texas, do hereby certify that the foregoing survey was made by me according to law under the direction of the Commissioner of the General Land Office by establishing base lines for the block to which this survey belongs; that the limits, boundaries and corners, with the marks, natural and artificial, are truly described in the foregoing Plat and Field Notes.

Surveyed day of October 1900.

A. H. Parker
State Surveyor for the State of Texas.



The State of Texas,

Survey

El Paso

County,

No. 1

or

District,

Blk. 113

FIELD NOTES of a survey of 640

acres of land made for the Public Free School Fund by virtue of an Act of the First Called Session of the Twenty-Sixth Legislature, approved February 23, 1900, providing for the survey and sale of the unsurveyed school land. Said land is situated in

Magnetic Variation 11° 05'

Angle from Polaris in Elongation

El Paso

County, about

80

miles

N. 65 E.

from center of County, and known

as survey No. 1 in Block No. 113

BEGINNING AT the S. E. corner of TSP. No. 2, Block no. 59, T. & P. Ry.,

T. & P. Ry. Co.; thence E. 829 vrs. to the inside corner of survey

No. 6, Block No. 112; thence S. 1900 vrs.; thence W. 1900 vrs.;

thence N. 1900 vrs. to the S. line of said Tsp. No. 2; thence E.

1071 vrs. (Good grass land)

to the place of beginning

Marsilina Abeita


Pablo Berela

Chain Carriers

I, A. H. Parker, State Surveyor for the State of Texas, do hereby certify that the foregoing survey was made by me according to law under the direction of the Commissioner of the General Land Office by establishing base lines for the block to which this survey belongs; that the limits, boundaries and corners, with the marks, natural and artificial, are truly described in the foregoing Plat and Field Notes.

Surveyed day of October 1900.

A. H. Parker
State Surveyor for the State of Texas.



The State of Texas,

Survey

El Paso

County,

No. 2

or

District,

Blk. 113

FIELD NOTES of a survey of 640

acres of land made for the Public Free School Fund by virtue of an Act of the First Called Session of the Twenty-Sixth Legislature, approved February 23, 1900, providing for the survey and sale of the unsurveyed school land. Said land is situated in

Magnetic Variation 11° 05'

Angle from Polaris in Elongation

El Paso

County, about

80

miles

N. 65 E.

from center of County, and known

as survey No. 2 in Block No. 113

BEGINNING AT the N. W. corner of survey No. 1; thence S. 1900 vrs. to the S. W. corner of survey No. 1; thence W. 1900 vrs.; thence N. 1900 vrs. to the S line of Tsp. No. 2, Block No. 59; thence E. 1900 vrs. (Good grass land)

to the place of beginning

Marsilina Abelta


Pablo Berela

Chain Carriers

I, A.H. Parker, State Surveyor for the State of Texas, do hereby certify that the foregoing survey was made by me according to law under the direction of the Commissioner of the General Land Office by establishing base lines for the block to which this survey belongs; that the limits, boundaries and corners, with the marks, natural and artificial, are truly described in the foregoing Plat and Field Notes.

Surveyed day of 00 October 1900.

A.H. Parker
State Surveyor for the State of Texas.



The State of Texas,

Survey

El Paso

County,

No. 3

or

District,

Blk. 113FIELD NOTES of a survey of 640

acres of land made for the Public Free School Fund
by virtue of an Act of the First Called Session of
the Twenty-Sixth Legislature, approved February 23,
1900, providing for the survey and sale of the
unsurveyed school land. Said land is situated in

Magnetic Variation 11° 05'

Angle from Polaris in Elongation

El Paso

County, about

80

miles

N. 65 E.

from center of County, and known

as survey No. 3

in Block No.

113BEGINNING AT the N. W. corner of survey No. 2; thence S. 1900 vrs. tothe S. W. corner of survey No. 2; thence W. 1900 vrs.; thence N.1900 vrs. to the S. line of Tsp. No. 2, Block No. 59; thence E.1900 vrs. (Good grass land)

to the place of beginning


Marsilina A. eitaPablo Berela

Chain Carriers

I, A. H. Parker, State Surveyor for the State of Texas, do hereby
certify that the foregoing survey was made by me according to law under the direction of the Commissioner of
the General Land Office by establishing base lines for the block to which this survey belongs; that the limits,
boundaries and corners, with the marks, natural and artificial, are truly described in the foregoing Plat and Field
Notes.

Surveyed day of October 1900.

A. H. Parker
State Surveyor for the State of Texas.



Magnetic Variation $11^{\circ} 05'$

Angle from Polaris in Elongation

El Paso County, about 80 miles N. 35 E. from center of County, and known as survey No. 4 in Block No. 113

BEGINNING AT the N. W. corner of survey No. 3; thence S. 1900 vrs. to the S. W. corner of survey No. 3; thence W. 1900 vrs.; thence N. 1900 vrs. to the S. line of Tsp. No. 2, Block No. 59; thence E. 1900 vrs. (Good grass land)

to the place of beginning

Marsilina Abeita

Pablo Berela

} Chain Carriers

I, A. H. Parker, State Surveyor for the State of Texas, do hereby certify that the foregoing survey was made by me according to law under the direction of the Commissioner of the General Land Office by establishing base lines for the block to which this survey belongs; that the limits, boundaries and corners, with the marks, natural and artificial, are truly described in the foregoing Plat and Field Notes.

Surveyed day of October 1900.


A. H. Parker
State Surveyor for the State of Texas.

The State of Texas,

El Paso County, Survey No. 4
or District, Blk. 113

FIELD NOTES of a survey of 640

acres of land made for the Public Free School Fund by virtue of an Act of the First Called Session of the Twenty-Sixth Legislature, approved February 23, 1900, providing for the survey and sale of the unsurveyed school land. Said land is situated in



Magnetic Variation $11^{\circ} 05'$

Angle from Polaris in Elongation

Culberson
~~El Paso~~ County, about ⁶¹~~80~~ miles ³⁹~~N. 65 E.~~ from *Van Horn* center of County, and known
 as survey No. 5 in Block No. 113

BEGINNING AT the N. W. corner of survey No. 4; thence S. 1900 vrs. to
 the S. W. corner of survey No. 4; thence W. 1900 vrs.; thence N.
 1900 vrs. to the S line of Tsp. No. 2, Block No. 59; thence E.
 1900 vrs. (Good grass land)

to the place of beginning

Marsilina Abeita


Pablo Berela

} Chain Carriers

I, *A. H. Parker*, State Surveyor for the State of Texas, do hereby
 certify that the foregoing survey was made by me according to law under the direction of the Commissioner of
 the General Land Office by establishing base lines for the block to which this survey belongs; that the limits,
 boundaries and corners, with the marks, natural and artificial, are truly described in the foregoing Plat and Field
 Notes.

Surveyed day of October 1900.

A. H. Parker
 State Surveyor for the State of Texas.



The State of Texas,

Survey

El Paso

County,

No. 6

or

District,

Blk 113FIELD NOTES of a survey of 640

acres of land made for the Public Free School Fund by virtue of an Act of the First Called Session of the Twenty-Sixth Legislature, approved February 23, 1900, providing for the survey and sale of the unsurveyed school land. Said land is situated in

Magnetic Variation 11° 05'

Angle from Polaris in Elongation

El Paso County, about 80 miles N. 65 E. from center of County, and known as survey No. 6 in Block No. 113

BEGINNING AT the N. W. corner of survey no. 5; thence S. 1900 vrs. to the S. W. corner of survey no. 5; thence W. 1900 vrs. to the S. E. corner of survey No. 1, Block No. 114; thence N. 1900 vrs. to a mound of earth and stone in the S. line of Tsp. No. 2, Block No. 59; thence E. 1900 vrs. (Good grass land)

to the place of beginning


Marsilina AbeitaPablo Berela

Chain Carriers

I, A. H. Parker, State Surveyor for the State of Texas, do hereby certify that the foregoing survey was made by me according to law under the direction of the Commissioner of the General Land Office by establishing base lines for the block to which this survey belongs; that the limits, boundaries and corners, with the marks, natural and artificial, are truly described in the foregoing Plat and Field Notes.

Surveyed October day of 1900.

A. H. Parker
State Surveyor for the State of Texas.



The State of Texas,

Survey

*Culberson**El Paso*

County,

No. *7*

or

District,

Blk. *113*FIELD NOTES of a survey of *640*

acres of land made for the Public Free School Fund
by virtue of an Act of the First Called Session of
the Twenty-Sixth Legislature, approved February 23,
1900, providing for the survey and sale of the
unsurveyed school land. Said land is situated in

Magnetic Variation *11° 05'*

Angle from Polaris in Elongation

*Culberson**El Paso*

County, about

*61**30*miles *N. 55° E.**30°**Van Horn*

from center of County, and known

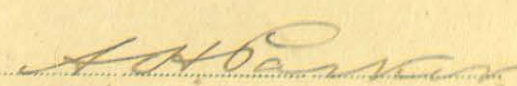
as survey No. *7* in Block No. *113*BEGINNING AT *the S. W. corner of survey No. 6; thence E. 1900 vrs. to**the S. E. corner of survey No. 6; thence S. 1900 vrs.; thence W.**1900 vrs. to the S. E. corner of survey No. 12, Block No. 114; thence**N. 1900 vrs. (Good grass land)*


to the place of beginning

*Marsilina Abeita**Pablo Berela*

Chain Carriers

I, *A. H. Parker*, State Surveyor for the State of Texas, do hereby
certify that the foregoing survey was made by me according to law under the direction of the Commissioner of
the General Land Office by establishing base lines for the block to which this survey belongs; that the limits,
boundaries and corners, with the marks, natural and artificial, are truly described in the foregoing Plat and Field
Notes.

Surveyed day of *October* 1900.

State Surveyor for the State of Texas.



The State of Texas,

Survey

Calberson
~~El Paso~~ County,

No. 8

or _____ District,

Blk. 113FIELD NOTES of a survey of 640

acres of land made for the Public Free School Fund
 by virtue of an Act of the First Called Session of
 the Twenty-Sixth Legislature, approved February 23,
 1900, providing for the survey and sale of the
 unsurveyed school land. Said land is situated in

Angle _____ from Polaris in _____ Elongation

*Calberson**61**39°**from Van Horn*_____ ~~El Paso~~ County, about 60 miles N. 65 E. from center of County, and knownas survey No. 8 in Block No. 113

BEGINNING AT the N. E. corner of survey No. 7; thence S. 1900 vrs. to
the S. E. corner of survey No. 7; thence E. 1900 vrs.; thence N. 1900
vrs.; thence W. 1900 vrs. (Good grass land)

F- 88731
 CORRECT ON MAP FOR 640 ACRES
6/30/48 VES
Patented
7-5-48
Robertson

_____ to the place of beginning


Ma rsilina AbeitaPablo Berela

Chain Carriers

I, A. H. Parker, State Surveyor for the State of Texas, do hereby
 certify that the foregoing survey was made by me according to law under the direction of the Commissioner of
 the General Land Office by establishing base lines for the block to which this survey belongs; that the limits,
 boundaries and corners, with the marks, natural and artificial, are truly described in the foregoing Plat and Field
 Notes.

Surveyed _____ day of October 1900.

A. H. Parker
 State Surveyor for the State of Texas.



The State of Texas,

Culberson

El Paso

County,

or

District,

Survey

No. 9

Blk. 113

FIELD NOTES of a survey of.....640

acres of land made for the Public Free School Fund by virtue of an Act of the First Called Session of the Twenty-Sixth Legislature, approved February 23, 1900, providing for the survey and sale of the unsurveyed school land. Said land is situated in

Magnetic Variation..... $11^{\circ} 06'$

Angle..... from Polaris in..... Elongation.....

Calberson

El Paso

County, about

61

80

miles N. 35 E.

40

Van Horn

from center of County, and known

as survey No. 9 in Block No. 113

BEGINNING AT the N. E. corner of survey No. 8; thence S. 1900 vrs. to

the S. E. corner of survey No. 8; thence E. 1900 vrs.; thence N.

1900 yrs.: thence W. 1900 yrs. (Good grass land)

to the place of beginning

Marsilina Abeita


Pablo Berela

Chain Carriers

I, A. H. Parker, State Surveyor for the State of Texas, do hereby certify that the foregoing survey was made by me according to law under the direction of the Commissioner of the General Land Office by establishing base lines for the block to which this survey belongs; that the limits, boundaries and corners, with the marks, natural and artificial, are truly described in the foregoing Plat and Field Notes.

Surveyed _____ day of October, 1900.

State Surveyor for the State of Texas.



The State of Texas,

*Culberson*El Paso County,

or _____ District,

Survey

No. 10Blk. 113FIELD NOTES of a survey of 640

acres of land made for the Public Free School Fund by virtue of an Act of the First Called Session of the Twenty-Sixth Legislature, approved February 23, 1900, providing for the survey and sale of the unsurveyed school land. Said land is situated in

Angle _____ from Polaris in _____ Elongation

*Culberson*El Paso

County, about

62410*Van Horn*30

miles

N. 65 E.

from center of County, and known

as survey No. 10 in Block No. 113BEGINNING AT the N. E. corner of survey No. 9; thence S. 1900 vrs. tothe S. E. corner of survey No. 9; thence E. 1900 vrs.; thence N.1900 vrs.; thence W. 1900 vrs. (Good grass land)

133938
 CORRECT ON MAP FOR 640 ACRES
6/30/28 VES
Catwell
7-5-28
Rohrbaugh

to the place of beginning


Marsilina AbeltaPablo Berela

Chain Carriers

I, A. H. Parker, State Surveyor for the State of Texas, do hereby certify that the foregoing survey was made by me according to law under the direction of the Commissioner of the General Land Office by establishing base lines for the block to which this survey belongs; that the limits, boundaries and corners, with the marks, natural and artificial, are truly described in the foregoing Plat and Field Notes.

Surveyed _____ day of October 1900.

A. H. Parker
 State Surveyor for the State of Texas.



The State of Texas,

El Paso County,
or District,

Survey

No. 11

Blk 113

FIELD NOTES of a survey of 640

acres of land made for the Public Free School Fund
by virtue of an Act of the First Called Session of
the Twenty-Sixth Legislature, approved February 23,
1900, providing for the survey and sale of the
unsurveyed school land. Said land is situated in

Magnetic Variation 11° 05'

Angle from Polaris in Elongation

El Paso County, about 80 miles N. 65 E. from center of County, and known
as survey No. 11 in Block No. 113

BEGINNING AT the N. E. corner of survey No. 10; thence S. 1900 vrs. to
the S. E. corner of survey No. 10; thence E. 1900 vrs.; thence N.
1900 vrs.; thence W. 1900 vrs. (Good grass land)

to the place of beginning

Marsilina Abeita


Pablo Berela

Chain Carriers

I, A. H. Parker, State Surveyor for the State of Texas, do hereby
certify that the foregoing survey was made by me according to law under the direction of the Commissioner of
the General Land Office by establishing base lines for the block to which this survey belongs; that the limits,
boundaries and corners, with the marks, natural and artificial, are truly described in the foregoing Plat and Field
Notes.

Surveyed day of October 1900.

State Surveyor for the State of Texas.



Magnetic Variation 11° 05'

Angle..... from Polaris in..... Elongation

El Paso County, about 80 miles N. 65 E. from center of County, and known as survey No. 12 in Block No. 113

BEGINNING AT the N. E. corner of survey No. 11; thence S. 1900 vrs. to
the S. E. corner of survey No. 11; thence E. 1900 vrs. to the W. line
of Public School land Block no. 45; thence N. 1900 vrs. to the S. E.
corner of survey No. 1; thence 1900 vrs. (Good grass land)

..... to the place of beginning

Marsilina Abeita

Pablo Berela

} Chain Carriers

I, A. H. Parker, State Surveyor for the State of Texas, do hereby certify that the foregoing survey was made by me according to law under the direction of the Commissioner of the General Land Office by establishing base lines for the block to which this survey belongs; that the limits, boundaries and corners, with the marks, natural and artificial, are truly described in the foregoing Plat and Field Notes.

Surveyed..... day of October 1900.

A. H. Parker
 State Surveyor for the State of Texas.

The State of Texas,

} Survey

El Paso County,


No. 12

or..... District,

Blk. 113

FIELD NOTES of a survey of 640

acres of land made for the Public Free School Fund by virtue of an Act of the First Called Session of the Twenty-Sixth Legislature, approved February 23, 1900, providing for the survey and sale of the unsurveyed school land. Said land is situated in



The State of Texas,

Survey

El Paso County,

No. 13

or District,

Blk. 113

FIELD NOTES of a survey of 640

acres of land made for the Public Free School Fund
by virtue of an Act of the First Called Session of
the Twenty-Sixth Legislature, approved February 23,
1900, providing for the survey and sale of the
unsurveyed school land. Said land is situated in

Magnetic Variation 11° 06'

Angle from Polaris in Elongation

Culberson
El Paso

County, about

80.63

miles

N. 85 E.

Van Horn the seat

from center of County, and known

as survey No.

13

in Block No.

113

BEGINNING AT the S. E. corner of survey No. 12; thence W. 1900 vrs. to

the S. W. corner of survey No. 12; thence S. 1900 vrs.; thence E.

1900 vrs. to the W. line of Public School Land Block No. 45; thence N.

1900 vrs. (Good grass land)

to the place of beginning

Marsilina Abeita


Pablo Berela

Chain Carriers

I, A. H. Parker, State Surveyor for the State of Texas, do hereby
certify that the foregoing survey was made by me according to law under the direction of the Commissioner of
the General Land Office by establishing base lines for the block to which this survey belongs; that the limits,
boundaries and corners, with the marks, natural and artificial, are truly described in the foregoing Plat and Field
Notes.

Surveyed day of October 1900.

State Surveyor for the State of Texas.



The State of Texas,

Survey

El Paso

County,

No. 14

or

District,

Blk. 113FIELD NOTES of a survey of 640

acres of land made for the Public Free School Fund
by virtue of an Act of the First Called Session of
the Twenty-Sixth Legislature, approved February 23,
1900, providing for the survey and sale of the
unsurveyed school land. Said land is situated in

Angle..... from Polaris in..... Elongation

Culberson
El Paso

County, about

63 80

miles

N. 35 E.from Van Horn the

center of County,

and known

as survey No.

14

in Block No.

113BEGINNING AT the N. W. corner of survey No. 13; thence S. 1900 vrs. tothe S. W. corner of survey No. 13; thence W. 1900 vrs.; thence N.1900 vrs.; thence E. 1900 vrs. (Good grass land)

..... to the place of beginning


Marsilina AbeitaPablo Berela

Chain Carriers

I, A. H. Parker, State Surveyor for the State of Texas, do hereby
certify that the foregoing survey was made by me according to law under the direction of the Commissioner of
the General Land Office by establishing base lines for the block to which this survey belongs; that the limits,
boundaries and corners, with the marks, natural and artificial, are truly described in the foregoing Plat and Field
Notes.

Surveyed..... day of October 1900.

A. H. Parker
State Surveyor for the State of Texas.



Magnetic Variation $11^{\circ} 05'$

Angle from Polaris in Elongation

Culberson
El Paso

County, about

80 62 miles

N. 41° E. from center of County, and known

as survey No. 15 in Block No. 113

BEGINNING AT the N. W. corner of survey No. 13; thence S. 1900 vrs. to
the S. W. corner of survey No. 14; thence W. 1900 vrs.; thence N.
1900 vrs.; thence E. 1900 vrs. (Good grass land)

to the place of beginning

Marsilina Abeita

Pablo Berela

Chain Carriers

I, A. H. Parker, State Surveyor for the State of Texas, do hereby
certify that the foregoing survey was made by me according to law under the direction of the Commissioner of
the General Land Office by establishing base lines for the block to which this survey belongs; that the limits,
boundaries and corners, with the marks, natural and artificial, are truly described in the foregoing Plat and Field
Notes.

Surveyed day of October 1900.

State Surveyor for the State of Texas.

The State of Texas,

Survey

El Paso County,

No. 15

or District,

Blk. 113

FIELD NOTES of a survey of 640

acres of land made for the Public Free School Fund
by virtue of an Act of the First Called Session of
the Twenty-Sixth Legislature, approved February 23,
1900, providing for the survey and sale of the
unsurveyed school land. Said land is situated in

The State of Texas,

Survey

El Paso County,

No. 16

or District,

Blk. 113

FIELD NOTES of a survey of 640

acres of land made for the Public Free School Fund
by virtue of an Act of the First Called Session of
the Twenty-Sixth Legislature, approved February 23,
1900, providing for the survey and sale of the
unsurveyed school land. Said land is situated in

Magnetic Variation 11° 05'

Angle from Polaris in Elongation

El Paso County, about 61 miles N. 41 E. Van Horn
as survey No. 16 in Block No. 113

BEGINNING AT the N. W. corner of survey No. 15; thence S. 1900 vrs. to
the S. W. corner of survey No. 15/ thence W. 1900 vrs.; thence N.
1900 vrs.; thence E. 1900 vrs. (Good grass land)

135390
CORRECT ON MAP FOR 640 ACRES
6/30/28 VES
Patented
7-5-48
Ochutsean

to the place of beginning

Marsilina Beita


Pablo Berela

Chain Carriers

I, A. H. Parker, State Surveyor for the State of Texas, do hereby
certify that the foregoing survey was made by me according to law under the direction of the Commissioner of
the General Land Office by establishing base lines for the block to which this survey belongs; that the limits,
boundaries and corners, with the marks, natural and artificial, are truly described in the foregoing Plat and Field
Notes.

Surveyed day of October 1900.

State Surveyor for the State of Texas.



The State of Texas,

CulbersonEl Paso

County,

or

District,

Survey

No. 17Blk. 113FIELD NOTES of a survey of 64 0

acres of land made for the Public Free School Fund
by virtue of an Act of the First Called Session of
the Twenty-Sixth Legislature, approved February 23,
1900, providing for the survey and sale of the
unsurveyed school land. Said land is situated in

Magnetic Variation 11° 05'

Angle from Polaris in Elongation

CulbersonEl Paso

County, about

6080

miles

N. 40°55

E.

Van Horn

from center of County, and known

as survey No. 17 in Block No. 113BEGINNING AT the N. W. corner of survey No. 16; thence S. 1900 vrs. tothe S. W. corner of survey No. 16; thence W. 1900 vrs.; thence N.1900 vrs.; thence E. 1900 vrs. (Good grass land)

149440
CORRECT ON MAP FOR 6400 ACRES
10-12-79 JEM

PATENTED

11/19/79

NO.

487 Vol 43-13

MAILED

11/30/1979 M.W.

to the place of beginning


Marsilina AbeitaPablo Berela

Chain Carriers

I, A H . Parker, State Surveyor for the State of Texas, do hereby
certify that the foregoing survey was made by me according to law under the direction of the Commissioner of
the General Land Office by establishing base lines for the block to which this survey belongs; that the limits,
boundaries and corners, with the marks, natural and artificial, are truly described in the foregoing Plat and Field
Notes.

Surveyed October day of 1900.

A H . Parker
State Surveyor for the State of Texas.



Magnetic Variation..... **11° 05'**

Angle..... from Polaris in..... Elongation

El Paso County, about **80** miles **N. 65 E.** from center of County, and known as survey No. **18** in Block No. **113**

BEGINNING AT **the N. W. corner of survey No. 17; thence S. 1900 vrs. to the S. W. corner of survey No. 17; thence W. 1900 vrs. to the S. E. corner of survey No. 13, Block No. 114; thence N. 1900 vrs. to the S. W. corner of survey No. 7; thence E. 1900 vrs. (Good grass land)**

.....to the place of beginning

Marsilina Abeita

Pablo Berele

} Chain Carriers

I, **A. H. Parker**, State Surveyor for the State of Texas, do hereby certify that the foregoing survey was made by me according to law under the direction of the Commissioner of the General Land Office by establishing base lines for the block to which this survey belongs; that the limits, boundaries and corners, with the marks, natural and artificial, are truly described in the foregoing Plat and Field Notes.

Surveyed..... day of **October** 1900.

A. H. Parker
State Surveyor for the State of Texas.

The State of Texas,

El Paso County,

or..... District,


} Survey

} No. **18**

} Blk. **113**

FIELD NOTES of a survey of **640**

acres of land made for the Public Free School Fund by virtue of an Act of the First Called Session of the Twenty-Sixth Legislature, approved February 23, 1900, providing for the survey and sale of the unsurveyed school land. Said land is situated in



The State of Texas,

71

El Paso County, Survey No. 19
or District, Blk. 113

FIELD NOTES of a survey of 640

acres of land made for the Public Free School Fund by virtue of an Act of the First Called Session of the Twenty-Sixth Legislature, approved February 23, 1900, providing for the survey and sale of the unsurveyed school land. Said land is situated in

Magnetic Variation 11° 05'

Angle from Polaris in Elongation

El Paso County, about 59 miles N. 39° E. from center of County, and known as survey No. 19 in Block No. 113

BEGINNING AT the S. W. corner of survey No. 18; thence E. 1900 vrs. to the S. E. corner of survey No. 18; thence S. 1900 vrs.; thence W. 1900 vrs. to the S. E. corner of survey No. 24, Block No. 114; thence N. 1900 vrs. (Good grass land)

135674
CORRECT ON MAP FOR 640 ACRES
6/30/48 VES
Patented 7-5-48
C. H. Johnson

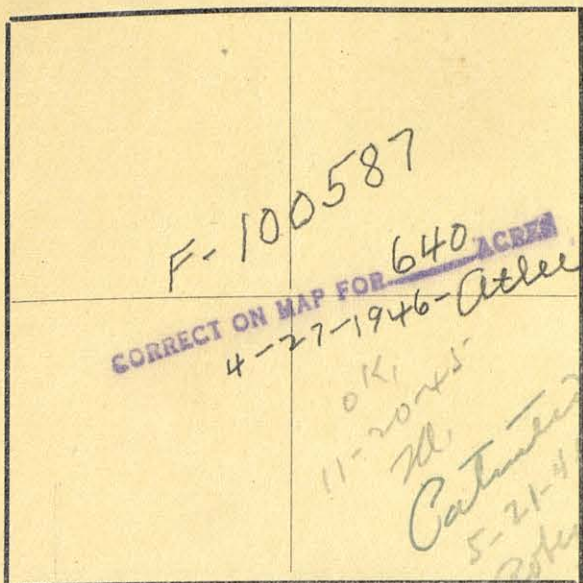
to the place of beginning

Marsilina Abeita
Pablo Berela } Chain Carriers

I, A. H. Parker, State Surveyor for the State of Texas, do hereby certify that the foregoing survey was made by me according to law under the direction of the Commissioner of the General Land Office by establishing base lines for the block to which this survey belongs; that the limits, boundaries and corners, with the marks, natural and artificial, are truly described in the foregoing Plat and Field Notes.

Surveyed October 1900.

State Surveyor for the State of Texas.



Magnetic Variation $11^{\circ} 05'$

Angle from Polaris in Elongation

~~El Paso~~ ^{Cuberson} County, about 80.60 miles N. 40° E. ^{Van Horn the seat} from center of County, and known as survey No. 20 in Block No. 113

BEGINNING AT the N. E. corner of survey No. 19; thence S. 1900 vrs. to the S. E. corner of survey No. 19; thence E. 1900 vrs. to the N. E. corner of survey No. 5, Block No. 111; thence N. 1900 vrs.; thence W. 1900 vrs. (Good grass land)

to the place of beginning

Marsilina Abaita

Pablo Berela

Chain Carriers

I, A. H. Parker, State Surveyor for the State of Texas, do hereby certify that the foregoing survey was made by me according to law under the direction of the Commissioner of the General Land Office by establishing base lines for the block to which this survey belongs; that the limits, boundaries and corners, with the marks, natural and artificial, are truly described in the foregoing Plat and Field Notes.

Surveyed day of October 1900.

A. H. Parker
State Surveyor for the State of Texas.

The State of Texas,

Survey

El Paso

County,

No. 20


or

District,

Blk. 113

FIELD NOTES of a survey of 640

acres of land made for the Public Free School Fund by virtue of an Act of the First Called Session of the Twenty-Sixth Legislature, approved February 23, 1900, providing for the survey and sale of the unsurveyed school land. Said land is situated in



The State of Texas,

71

Survey

El Paso County,No. 21

or District,

Blk. 113FIELD NOTES of a survey of 640

acres of land made for the Public Free School Fund
by virtue of an Act of the First Called Session of
the Twenty-Sixth Legislature, approved February 23,
1900, providing for the survey and sale of the
unsurveyed school land. Said land is situated in

Magnetic Variation 11° 05'

Angle from Polaris in Elongation

Culberson
El Paso

County, about

80 1/2 milesN. 41° E. from Van Horn the seat
center of County, and knownas survey No. 21 in Block No. 113BEGINNING AT the N. E. corner of survey No. 20; thence S. 1900 vrs. tothe S. E. corner of survey No. 20; thence E. 1900 vrs. to the N. E.corner of survey No. 4, Block No. 111; thence N. 1900 vrs.; thenceW. 1900 vrs. (Good grass land)


to the place of beginning


Marsilina AbeitaPablo Berela

Chain Carriers

I, A. H. Parker, State Surveyor for the State of Texas, do hereby

certify that the foregoing survey was made by me according to law under the direction of the Commissioner of
the General Land Office by establishing base lines for the block to which this survey belongs; that the limits,
boundaries and corners, with the marks, natural and artificial, are truly described in the foregoing Plat and Field
Notes.

Surveyed October day of 1900.

State Surveyor for the State of Texas.



Magnetic Variation $11^{\circ} 05'$

Angle..... from Polaris in..... Elongation

~~El Paso~~ Culberson County, about 80 61 miles N. 42° E. Van Horn the seat from center of County, and known as survey No. 22 in Block No. 113

BEGINNING AT the N. E. corner of survey No. 21; thence S. 1900 vrs. to the S. E. corner of survey No. 21; thence E. 1900 vrs. to the N.E. corner of survey No. 3, Block No. 111; thence N. 1900 vrs.; thence W. 1900 vrs. (Good grass land)

to the place of beginning

Marsilina Abeita

Pablo Berela

Chain Carriers

I, A. H. Parker, State Surveyor for the State of Texas, do hereby certify that the foregoing survey was made by me according to law under the direction of the Commissioner of the General Land Office by establishing base lines for the block to which this survey belongs; that the limits, boundaries and corners, with the marks, natural and artificial, are truly described in the foregoing Plat and Field Notes.

Surveyed..... day of October 1900.

State Surveyor for the State of Texas.

The State of Texas,

Survey

El Paso County,

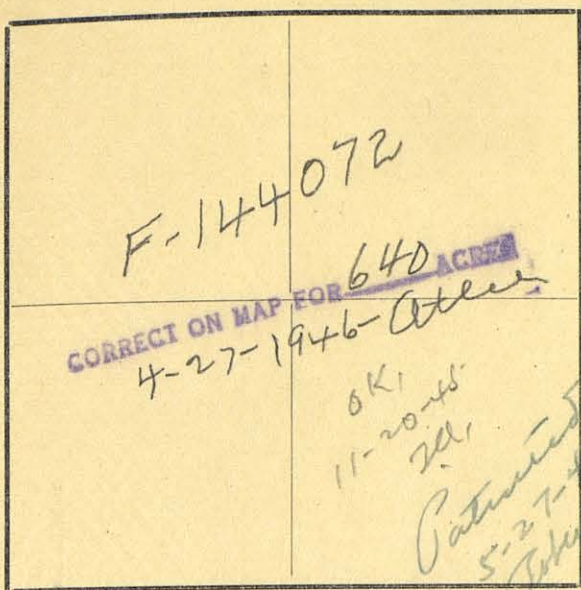
No. 22

or..... District,

Blk. 113

FIELD NOTES of a survey of 640

acres of land made for the Public Free School Fund by virtue of an Act of the First Called Session of the Twenty-Sixth Legislature, approved February 23, 1900, providing for the survey and sale of the unsurveyed school land. Said land is situated in

Magnetic Variation 11° 05'

Angle from Polaris in Elongation

El Paso CulbersonCounty, about 62.80 milesN. 80° E. 43° Van Horn the seat from center of County, and knownas survey No. 23 in Block No. 113

BEGINNING AT the N. E. corner of survey No. 22; thence S. 1900 vrs. to
the S. E. corner of survey No. 22; thence E. 1900 vrs. to the N. E.
corner of survey No. 22; 2, Block No. 111; thence N. 1900 vrs.
thence W. 1900 vrs. (Good grass land)

to the place of beginning

Marsilina AbeitaPablo Berela

Chain Carriers

I, A. H. Parker, State Surveyor for the State of Texas, do hereby
 certify that the foregoing survey was made by me according to law under the direction of the Commissioner of
 the General Land Office by establishing base lines for the block to which this survey belongs; that the limits,
 boundaries and corners, with the marks, natural and artificial, are truly described in the foregoing Plat and Field
 Notes.

Surveyed October day of 1900.

A. H. Parker
 State Surveyor for the State of Texas.

The State of Texas,

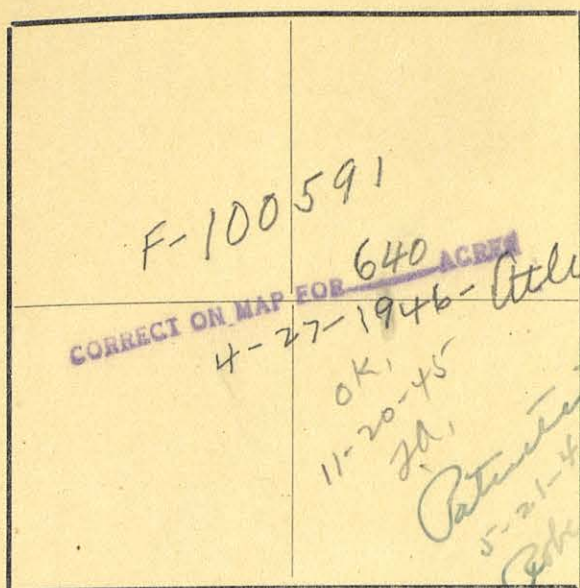
Survey

El Paso County,No. 23

or District,

Blk. 113FIELD NOTES of a survey of 640

acres of land made for the Public Free School Fund
 by virtue of an Act of the First Called Session of
 the Twenty-Sixth Legislature, approved February 23,
 1900, providing for the survey and sale of the
 unsurveyed school land. Said land is situated in



The State of Texas,

Survey

El Paso County,

No. 24

or District,

Blk. 113

FIELD NOTES of a survey of 640

acres of land made for the Public Free School Fund
by virtue of an Act of the First Called Session of
the Twenty-Sixth Legislature, approved February 23,
1900, providing for the survey and sale of the
unsurveyed school land. Said land is situated in

Magnetic Variation 11° 05'

Angle from Polaris in Elongation

County, about 80 63 miles N. 65 E. from center of County, and known
as survey No. 24 in Block No. 113

BEGINNING AT them N. E. Corner of survey No. 23; thence S. 1900 vrs. to
the S. E. corner of survey no. 23; thence E. 1900 vrs. to the N. E.
corner of survey no. 1, Block No. 111 in the W. line of Public School
Land Block No. 45; thence N. 1900 vrs. to the S. E. corner of survey
No. 13; thence W. 1900 vrs. (Good grass land)

to the place of beginning

Marsilina Abeita

Pablo Berela

Chain Carriers

I, A. H. Parker, State Surveyor for the State of Texas, do hereby
certify that the foregoing survey was made by me according to law under the direction of the Commissioner of
the General Land Office by establishing base lines for the block to which this survey belongs; that the limits,
boundaries and corners, with the marks, natural and artificial, are truly described in the foregoing Plat and Field
Notes.

Surveyed day of October 1900.

State Surveyor for the State of Texas.



The State of Texas,

Survey

El Paso County,

No. 1

or District,

Blk. 114

FIELD NOTES of a survey of 640

acres of land made for the Public Free School Fund
by virtue of an Act of the First Called Session of
the Twenty-Sixth Legislature, approved February 23,
1900, providing for the survey and sale of the
unsurveyed school land. Said land is situated in

Magnetic Variation 11° 05'
Angle from Polaris in Elongation

Culberson
El Paso County, about 60 miles N. 37° E. Van Horn

as survey No. 1 in Block No. 114

BEGINNING AT a stake and mound in the S. line of Tsp. No. 2, Block No.

59, T. & P. Ry. Co. for the N. W. corner of survey No. 6, Block No.

113 from which the S. W. corner of said Tsp. No. 2, bears W. 1201 vrs.;

thence S. 1900 vrs. to the S. W. corner of survey No. 6; thence W.

1900 vrs.; thence N. 1900 vrs. to the S. line of Tsp. No. 2, Block No.

60; thence E. at 699 vrs. pass the S. E. corner of said Tsp. No.

2, Block No. 60/ 1900 vrs. (Good grass land)

to the place of beginning

Marsilina Abeita


Pablo Berela

Chain Carriers

I, A. H. Parker, State Surveyor for the State of Texas, do hereby
certify that the foregoing survey was made by me according to law under the direction of the Commissioner of
the General Land Office by establishing base lines for the block to which this survey belongs; that the limits,
boundaries and corners, with the marks, natural and artificial, are truly described in the foregoing Plat and Field
Notes.

Surveyed day of October 1900.

State Surveyor for the State of Texas.



Magnetic Variation $11^{\circ} 05'$

Angle from Polaris in Elongation

Culbertson
 El Paso County, about 59° miles 36° N. 55° E. from center of County, and known as survey No. 2 in Block No. 114

BEGINNING AT the N. W. corner of survey No. 1; thence S. 1900 vrs. to the S. W. corner of survey No. 1; thence W. 1900 vrs.; thence N. 1900 vrs. to the S. line of Tsp. No 2 block No. 60; T & P. Ry. Co.; thence E. 1900 vrs. (Good grass land)

to the place of beginning

Marsilina Abeita
Pablo Berela } Chain Carriers

I, A. H. Parker, State Surveyor for the State of Texas, do hereby certify that the foregoing survey was made by me according to law under the direction of the Commissioner of the General Land Office by establishing base lines for the block to which this survey belongs; that the limits, boundaries and corners, with the marks, natural and artificial, are truly described in the foregoing Plat and Field Notes.

Surveyed October day of 1900.


A. H. Parker
 State Surveyor for the State of Texas.

The State of Texas,

El Paso County, Survey No. 2
 or District, Blk. 114

FIELD NOTES of a survey of 640

acres of land made for the Public Free School Fund by virtue of an Act of the First Called Session of the Twenty-Sixth Legislature, approved February 23, 1900, providing for the survey and sale of the unsurveyed school land. Said land is situated in



The State of Texas,

Survey

El Paso County,

No. 3

or District,

Blk. 114

FIELD NOTES of a survey of 640

acres of land made for the Public Free School Fund
by virtue of an Act of the First Called Session of
the Twenty-Sixth Legislature, approved February 23,
1900, providing for the survey and sale of the
unsurveyed school land. Said land is situated in

Magnetic Variation 11° 05'
Angle from Polaris in Elongation

Culberson
El Paso County, about 58 miles N. 35° E. from Van Horn
as survey No. 3 in Block No. 114

BEGINNING AT the N. W. corner of survey No. 2; thence S. 1900 vrs. to
the S. W. corner of survey No. 2; thence W. 1900 vrs.; thence N.
1900 vrs. to the S. line of Tsp. No. 2, Block No. 60, T. & P. Ry. Co.;
thence E. 1900 vrs. (Good grass land)

to the place of beginning

Marsilina Abeita

Pablo Berela

Chain Carriers

I, A. H. Parker, State Surveyor for the State of Texas, do hereby
certify that the foregoing survey was made by me according to law under the direction of the Commissioner of
the General Land Office by establishing base lines for the block to which this survey belongs; that the limits,
boundaries and corners, with the marks, natural and artificial, are truly described in the foregoing Plat and Field
Notes.

Surveyed day of October 1900.

A. H. Parker
State Surveyor for the State of Texas.

The State of Texas,

Survey

El Paso County,No. 4

or _____ District,

Blk. 114FIELD NOTES of a survey of 640

acres of land made for the Public Free School Fund
by virtue of an Act of the First Called Session of
the Twenty-Sixth Legislature, approved February 23,
1900, providing for the survey and sale of the
unsurveyed school land. Said land is situated in

Magnetic Variation

11° 05'

Angle _____ from Polaris in _____ Elongation

CalbersonEl Paso

County, about

59
74

miles

N. 65 E.Van Horn

from center of County, and known

as survey No. 4 in Block No. 114BEGINNING AT the N.W. corner of survey No. 3; thence S. 1900 vrs. tothe S. W. corner of survey No. 3; thence W. 1900 vrs.; thence N.1900 vrs. to the S. line of Tsp. No. 2, Block No. 60; T. & P. Ry. Co. thence E.1900 vrs. (Good gras land)

to the place of beginning

Marsilina AbeitaPablo Berela

Chain Carriers

I, A. H. Parker, State Surveyor for the State of Texas, do hereby
certify that the foregoing survey was made by me according to law under the direction of the Commissioner of
the General Land Office by establishing base lines for the block to which this survey belongs; that the limits,
boundaries and corners, with the marks, natural and artificial, are truly described in the foregoing Plat and Field
Notes.

Surveyed _____ day of October 1900.

A. H. Parker
State Surveyor for the State of Texas.

The State of Texas,

71

Culberson~~El Paso~~

County,

Survey

No. 5

or

District,

Blk. 114FIELD NOTES of a survey of 640

acres of land made for the Public Free School Fund
by virtue of an Act of the First Called Session of
the Twenty-Sixth Legislature, approved February 23,
1900, providing for the survey and sale of the
unsurveyed school land. Said land is situated in

Magnetic Variation

11° 05'

Angle from Polaris in Elongation

Culberson~~El Paso~~

County, about

58
74

miles

32°
N. 65 E.*Van Horn*

from center of County, and known

as survey No. 5 in Block No. 114

BEGINNING AT the N. W. corner of survey No. 4; thence S. 1000 vrs. to
the S. W. corner of survey No. 4; thence W. 1900 vrs.; thence N.
1900 vrs. to the S. line of Tsp. No. 2, Block No. 60, T. & P. Ry. Co.;
thence E. 1900 vrs. (Good grass land)

to the place of beginning


Marsilina AbeitaPablo Berela


Chain Carriers

I, A. H. Parker, State Surveyor for the State of Texas, do hereby
certify that the foregoing survey was made by me according to law under the direction of the Commissioner of
the General Land Office by establishing base lines for the block to which this survey belongs; that the limits,
boundaries and corners, with the marks, natural and artificial, are truly described in the foregoing Plat and Field
Notes.

Surveyed day of October 1900.

A. H. Parker
State Surveyor for the State of Texas.





The State of Texas,

71

El Paso County,

Survey

No. 7

or District,

Blk. 114

FIELD NOTES of a survey of 640

acres of land made for the Public Free School Fund
by virtue of an Act of the First Called Session of
the Twenty-Sixth Legislature, approved February 23,
1900, providing for the survey and sale of the
unsurveyed school land. Said land is situated in

Magnetic Variation $11^{\circ} 05'$
Angle from Polar's in Elongation

Calberson
El Paso County, about 56 miles N. 30° E. from center of County, and known
as survey No. 7 in Block No. 114

BEGINNING AT the S. W. corner of survey No. 6; thence E. 1900 vrs. to
the S. E. corner of survey No. 6; thence S. 1900 vrs.; thence W.
1900 vrs. to the S. E. corner of survey No. 14, Block No. 115; thence N
1900 vrs. (Good grass land)

to the place of beginning

Marsilina Abeita


Pablo Berela

Chain Carriers

I, A. H. Parker, State Surveyor for the State of Texas, do hereby
certify that the foregoing survey was made by me according to law under the direction of the Commissioner of
the General Land Office by establishing base lines for the block to which this survey belongs; that the limits,
boundaries and corners, with the marks, natural and artificial, are truly described in the foregoing Plat and Field
Notes.

Surveyed day of October 1900.

State Surveyor for the State of Texas.



Magnetic Variation..... $11^{\circ} 05'$

Angle..... from Polaris in..... Elongation

Culberson
~~El Paso~~ County, about ~~74~~ ⁵⁸ miles ~~N. 65 E.~~ ^{31°} *Van Horn* from center of County, and known
 as survey No. 6 in Block No. 114

BEGINNING AT the N. W. corner of survey No. 5; thence S. 1900 vrs. to
the S. W. corner of survey No. 5; thence W. 1900 vrs. to the S. E.
corner of survey No. 1, Block No. 115; thence N. 1900 vrs. to a rock
mound in the S. line of Tsp. No. 2, Block No. 60; thence E. 1900 vrs.
(Good grass land)

..... to the place of beginning

Marsilina Abeita

Pablo Berela

} Chain Carriers


I, A. H. Parker, State Surveyor for the State of Texas, do hereby
 certify that the foregoing survey was made by me according to law under the direction of the Commissioner of
 the General Land Office by establishing base lines for the block to which this survey belongs; that the limits,
 boundaries and corners, with the marks, natural and artificial, are truly described in the foregoing Plat and Field
 Notes.

Surveyed..... day of October 1900.

A. H. Parker
 State Surveyor for the State of Texas.

The State of Texas, }
El Paso County, } Survey
 or..... District, } No. 6
 Blk. 114

FIELD NOTES of a survey of 640
 acres of land made for the Public Free School Fund
 by virtue of an Act of the First Called Session of
 the Twenty-Sixth Legislature, approved February 23,
 1900, providing for the survey and sale of the
 unsurveyed school land. Said land is situated in



Magnetic Variation $11^{\circ} 05'$

Angle from Polaris in Elongation

Culberson
~~El Paso~~ County, about ~~74~~⁵⁸ miles 33° *Van Horn*
 as survey No. 8 in Block No. 114

BEGINNING AT the N. E. corner of survey No. 7; thence S. 1900 vrs. to
 the S. E. corner of survey No. 7; thence E. 1900 vrs.;, thence N.
 1900 vrs. thence W. 1900 vrs. (Good grass land)

to the place of beginning

Marsilina Abeita

Pablo Berela

} Chain Carriers

I, A. H. Parker, State Surveyor for the State of Texas, do hereby
 certify that the foregoing survey was made by me according to law under the direction of the Commissioner of
 the General Land Office by establishing base lines for the block to which this survey belongs; that the limits,
 boundaries and corners, with the marks, natural and artificial, are truly described in the foregoing Plat and Field
 Notes.

Surveyed day of October 1900.

A. H. Parker
 State Surveyor for the State of Texas.

The State of Texas,

Survey

El Paso

County,

No. 8


or

District,

Blk. 114

FIELD NOTES of a survey of 640

acres of land made for the Public Free School Fund
 by virtue of an Act of the First Called Session of
 the Twenty-Sixth Legislature, approved February 23,
 1900, providing for the survey and sale of the
 unsurveyed school land. Said land is situated in



The State of Texas,

Survey
 No. 9
 Blk. 114

El Paso County,
 or District,

FIELD NOTES of a survey of 640

acres of land made for the Public Free School Fund
 by virtue of an Act of the First Called Session of
 the Twenty-Sixth Legislature, approved February 23,
 1900, providing for the survey and sale of the
 unsurveyed school land. Said land is situated in

Magnetic Variation 19° 05'

Angle from Polaris in Elongation

El Paso County, about 74 miles N. 65 E. from center of County, and known
 as survey No. 9 in Block No. 114

BEGINNING AT the N. E. corner of survey No. 8; thence S. 1900 vrs. to
 the S. E. corner of survey No. 8; thence E. 1900 vrs.; thence N.
 1900 vrs.; thence W. 1900 vrs. (Good grass land)

to the place of beginning

Marsilina Abeita


Pablo Berela

Chain Carriers

I, A. H. Parker, State Surveyor for the State of Texas, do hereby
 certify that the foregoing survey was made by me according to law under the direction of the Commissioner of
 the General Land Office by establishing base lines for the block to which this survey belongs; that the limits,
 boundaries and corners, with the marks, natural and artificial, are truly described in the foregoing Plat and Field
 Notes.

Surveyed day of October 1900.

State Surveyor for the State of Texas.



The State of Texas,

Survey

El Paso County,

No. 10

or District,

Blk. 114

FIELD NOTES of a survey of 640

acres of land made for the Public Free School Fund
by virtue of an Act of the First Called Session of
the Twenty-Sixth Legislature, approved February 23,
1900, providing for the survey and sale of the
unsurveyed school land. Said land is situated in

Magnetic Variation 11° 05'

Angle from Polaris in Elongation

El Paso County, about 74 miles N. 65 E. from center of County, and known
as survey No. 10 in Block No. 114

BEGINNING AT the N. E. corner of survey No. 9; thence S. 1900 vrs. to

the S. E. corner of survey no. 9; thence E. 1900 vrs.; thence N.

1900 vrs.; thence W. 1900 vrs. (Good grass land)

to the place of beginning

Marsilina Abeita


Pablo Berela

Chain Carriers

I, A. H. Parker, State Surveyor for the State of Texas, do hereby
certify that the foregoing survey was made by me according to law under the direction of the Commissioner of
the General Land Office by establishing base lines for the block to which this survey belongs; that the limits,
boundaries and corners, with the marks, natural and artificial, are truly described in the foregoing Plat and Field
Notes.

Surveyed day of October 1900.

A. H. Parker
State Surveyor for the State of Texas.



Magnetic Variation $11^{\circ} 05'$

Angle from Polaris in Elongation

Culberson
~~El Paso~~ County, about ~~74~~ ⁶⁰ miles ~~N. 65 E.~~ ^{35°} *Van Horn*
 as survey No. 11 in Block No. 114

BEGINNING AT the N. E. corner of survey no. 10; thence S. 1900 vrs. to
 the S. E. corner of survey No. 10; thence E. 1900 vrs.; thence N.
 1900 vrs. thence W. 1900 vrs. (Good grass land)

to the place of beginning

Marsilina Abeita

Pablo Berela

Chain Carriers

I, A. H. Parker, State Surveyor for the State of Texas, do hereby
 certify that the foregoing survey was made by me according to law under the direction of the Commissioner of
 the General Land Office by establishing base lines for the block to which this survey belongs; that the limits,
 boundaries and corners, with the marks, natural and artificial, are truly described in the foregoing Plat and Field
 Notes.

Surveyed day of October 1900.

A. H. Parker
 State Surveyor for the State of Texas.

The State of Texas,

Culberson

~~El Paso~~

County,

or District,


Survey

No. 11

Blk. 114

FIELD NOTES of a survey of 640

acres of land made for the Public Free School Fund
 by virtue of an Act of the First Called Session of
 the Twenty-Sixth Legislature, approved February 23,
 1900, providing for the survey and sale of the
 unsurveyed school land. Said land is situated in



The State of Texas,

Survey

El Paso

County,

No. 12

or

District,

Blk. 114FIELD NOTES of a survey of 640

acres of land made for the Public Free School Fund
by virtue of an Act of the First Called Session of
the Twenty-Sixth Legislature, approved February 23,
1900, providing for the survey and sale of the
unsurveyed school land. Said land is situated in

Magnetic Variation 11° 05'

Angle from Polaris in Elongation

El Paso

County, about

60

miles

37N. 55 E.Van Horn

from center of County, and known

as survey No. 12 in Block No. 114

BEGINNING AT the N. E. corner of survey No. 11; thence S. 1900 vrs. to
the S. E. corner of survey No. 11; thence E. 1900 vrs. to the S. W.
corner of survey No. 7, Block No. 113; thence N. 1900 vrs. to the
S. E. corner of survey No. 1; thence W. 1900 vrs. (Good grass land)

135675
CORRECT ON MAP FOR 640 ACRES
6-30-18 VES

Catwell
7-5-48
Robinson

to the place of beginning

Marsilina AbeitaPablo Berela

Chain Carriers

I, A. H. Parker, State Surveyor for the State of Texas, do hereby
certify that the foregoing survey was made by me according to law under the direction of the Commissioner of
the General Land Office by establishing base lines for the block to which this survey belongs; that the limits,
boundaries and corners, with the marks, natural and artificial, are truly described in the foregoing Plat and Field
Notes.

Surveyed day of October 1900.

A. H. Parker
State Surveyor for the State of Texas.

The State of Texas,

Survey

El Paso

County,

No. 13

or

District,

Blk. 114FIELD NOTES of a survey of 640

acres of land made for the Public Free School Fund
by virtue of an Act of the First Called Session of
the Twenty-Sixth Legislature, approved February 23,
1900, providing for the survey and sale of the
unsurveyed school land. Said land is situated in

Magnetic Variation 11° 05'

Angle from Polaris in Elongation

El Paso

County, about

59

miles

N. 37E. 65Van Horn

from center of County, and known

as survey No. 13 in Block No. 114

BEGINNING AT the S.E. corner of survey No. 12; thence W. 1900 vrs. to
the S. W. corner of survey No. 12; thence S. 1900 vrs.; thence E.
1900 vrs. to the S. W. corner of survey No. 18, Block No. 113; thence
N. 1900 vrs. (Good grass land)

135676
CORRECT ON MAP FOR 640 ACRES
6/30/48 VES
Patented
7-5-48
Robertson

to the place of beginning


Marsilina AbeitaPablo Berola

Chain Carriers

I, A. H. Parker, State Surveyor for the State of Texas, do hereby
certify that the foregoing survey was made by me according to law under the direction of the Commissioner of
the General Land Office by establishing base lines for the block to which this survey belongs; that the limits,
boundaries and corners, with the marks, natural and artificial, are truly described in the foregoing Plat and Field
Notes.

Surveyed October day of 1900.

A. H. Parker
State Surveyor for the State of Texas.



The State of Texas,

71

Survey
 No. 14
 Blk. 114

El Paso County,
 or District,

FIELD NOTES of a survey of 640

acres of land made for the Public Free School Fund
 by virtue of an Act of the First Called Session of
 the Twenty-Sixth Legislature, approved February 23,
 1900, providing for the survey and sale of the
 unsurveyed school land. Said land is situated in

Magnetic Variation 11° 05'
 Angle from Polaris in Elongation

El Paso County, about 59 miles N. 36° E. from center of County, and known
 as survey No. 14 in Block No. 114

BEGINNING AT the N. W. corner of survey no. 13; thence S. 1900 vrs. to
 the S. W. corner of survey no. 13; thence W. 1900 vrs.; thence N.
 1900 vrs.; thence E. 1900 vrs. (Good grass land)

to the place of beginning

Marsilina Abeita


Pablo Berela

Chain Carriers

I, A. H. Parker, State Surveyor for the State of Texas, do hereby
 certify that the foregoing survey was made by me according to law under the direction of the Commissioner of
 the General Land Office by establishing base lines for the block to which this survey belongs; that the limits,
 boundaries and corners, with the marks, natural and artificial, are truly described in the foregoing Plat and Field
 Notes.

Surveyed day of October 1900.

State Surveyor for the State of Texas.



The State of Texas,

Survey

El Paso

County,

No. 15

or

District,

Blk. 114

FIELD NOTES of a survey of 640

acres of land made for the Public Free School Fund
by virtue of an Act of the First Called Session of
the Twenty-Sixth Legislature, approved February 23,
1900, providing for the survey and sale of the
unsurveyed school land. Said land is situated in

Magnetic Variation 11° 05'

Angle from Polaris in Elongation

El Paso

County, about

74

miles

N. 65 E.

from center of County, and known

as survey No. 15 in Block No. 114

BEGINNING AT the N. W. corner of survey No. 14; thence S. 1900 vrs. to

the S. W. corner of survey No. 14; thence W. 1900 vrs.; thence N.

1900 vrs.; thence E. 1900 vrs. (Good grass land)

to the place of beginning

Marsilina Abeita


Pablo Berela


Chain Carriers

I, A. H. Parker, State Surveyor for the State of Texas, do hereby

certify that the foregoing survey was made by me according to law under the direction of the Commissioner of
the General Land Office by establishing base lines for the block to which this survey belongs; that the limits,
boundaries and corners, with the marks, natural and artificial, are truly described in the foregoing Plat and Field
Notes.

Surveyed day of October 1900.


State Surveyor for the State of Texas.



The State of Texas,

El Paso County,

or District,

Survey

No. 16

Blk. 114

FIELD NOTES of a survey of 640

acres of land made for the Public Free School Fund
by virtue of an Act of the First Called Session of
the Twenty-Sixth Legislature, approved February 23,
1900, providing for the survey and sale of the
unsurveyed school land. Said land is situated in

Magnetic Variation 11° 05'

Angle from Polaris in Elongation

El Paso County, about 74 miles N. 65 E. from center of County, and known
as survey No. 16 in Block No. 114

BEGINNING AT the N. W. corner of survey no. 15; thence S. 1900 vrs. to
the S. W. corner of survey No. 15; thence W. 1900 vrs.; thence N.
1900 vrs. thence E. 1900 vrs. (Good grass land)

to the place of beginning

Marsilina Abeita


Pablo Berela

Chain Carriers

I, A. H. Parker, State Surveyor for the State of Texas, do hereby
certify that the foregoing survey was made by me according to law under the direction of the Commissioner of
the General Land Office by establishing base lines for the block to which this survey belongs; that the limits,
boundaries and corners, with the marks, natural and artificial, are truly described in the foregoing Plat and Field
Notes.

Surveyed day of October 1900.

A. H. Parker
State Surveyor for the State of Texas.



The State of Texas,

71

El Paso County, Survey
or District, No. 17
Blk. 114

FIELD NOTES of a survey of 640

acres of land made for the Public Free School Fund by virtue of an Act of the First Called Session of the Twenty-Sixth Legislature, approved February 23, 1900, providing for the survey and sale of the unsurveyed school land. Said land is situated in

Magnetic Variation 11° 05'

Angle from Polaris in Elongation

Calberson
El Paso

57
74

miles N. 34° E. Van Horn from center of County, and known

as survey No. 17 in Block No. 114

BEGINNING AT the N. W. corner of survey No. 16; thence S. 1900 vrs. to the S. W. corner of survey No. 16; thence W. 1900 vrs. thence N. 1900 vrs.; thence E. 1900 vrs. (Good grass land)

to the place of beginning

Marsilina Abeita


Pablo Berela

} Chain Carriers

I, A. H. Parker, State Surveyor for the State of Texas, do hereby certify that the foregoing survey was made by me according to law under the direction of the Commissioner of the General Land Office by establishing base lines for the block to which this survey belongs; that the limits, boundaries and corners, with the marks, natural and artificial, are truly described in the foregoing Plat and Field Notes.

Surveyed day of October 1900.

A. H. Parker
State Surveyor for the State of Texas.



The State of Texas,

Survey

El Paso

County,

No. 18

or

District,

Blk. 114

FIELD NOTES of a survey of 640

acres of land made for the Public Free School Fund
by virtue of an Act of the First Called Session of
the Twenty-Sixth Legislature, approved February 23,
1900, providing for the survey and sale of the
unsurveyed school land. Said land is situated in

Magnetic Variation 11° 05'

Angle from Polaris in Elongation

El Paso

County, about

74

miles

N. 65 E.

from center of County, and known

as survey No. 18 in Block No. 114

BEGINNING AT the N. W. corner of survey No. 17; thence S. 1900 vrs. to

the S. W. corner of survey No. 17; thence W. 1900 vrs. to the S. E.

corner of survey No. 15, Block No. 115; thence N. 1900 vrs. to the

S. W. corner of survey No. 7; thence E. 1900 vrs. (Good grass land)

to the place of beginning


Marsilina Abeita

Pablo Berela

Chain Carriers

I, A. H. Parker, State Surveyor for the State of Texas, do hereby
certify that the foregoing survey was made by me according to law under the direction of the Commissioner of
the General Land Office by establishing base lines for the block to which this survey belongs; that the limits,
boundaries and corners, with the marks, natural and artificial, are truly described in the foregoing Plat and Field
Notes.

Surveyed day of October 1900.


State Surveyor for the State of Texas.

The State of Texas,

Survey

El Paso County,

No. 19

or District,

Blk. 114

FIELD NOTES of a survey of 640

acres of land made for the Public Free School Fund
by virtue of an Act of the First Called Session of
the Twenty-Sixth Legislature, approved February 23,
1900, providing for the survey and sale of the
unsurveyed school land. Said land is situated in

Magnetic Variation 11° 05'

Angle from Polaris in Elongation

El Paso County, about 74 miles N. 65 E. from center of County, and known
as survey No. 19 in Block No. 114

BEGINNING AT the S. W. corner of survey no. 18; thence E. 1900 vrs. to
the S. E. corner of survey No. 18; thence S. 1900 vrs. to the N. E.
corner of survey no. 6, Block No. 110; thence W. 1900 vrs. to the
S. E. corner of survey No. 28, Block No. 115; thence N. 1900 vrs.
(Good grass land)

to the place of beginning

Marsilina Abeita

Pablo Berela

Chain Carriers

I, A. H. Parker, State Surveyor for the State of Texas, do hereby
certify that the foregoing survey was made by me according to law under the direction of the Commissioner of
the General Land Office by establishing base lines for the block to which this survey belongs; that the limits,
boundaries and corners, with the marks, natural and artificial, are truly described in the foregoing Plat and Field
Notes.

Surveyed day of October 1900.

State Surveyor for the State of Texas.

*Patented
December 10, 1917
L. A. Hoffman*



The State of Texas,

~~El Paso~~ County,

or District,

Survey

No. 20

Blk. 114

FIELD NOTES of a survey of 640

acres of land made for the Public Free School Fund
by virtue of an Act of the First Called Session of
the Twenty-Sixth Legislature, approved February 23,
1900, providing for the survey and sale of the
unsurveyed school land. Said land is situated in

Angle from Polaris in Elongation

Culberson

56

34°

Van Horn

~~El Paso~~ County, about 74 miles N. 55 E. from center of County, and known

as survey No. 20 in Block No. 114

BEGINNING AT the N. E. corner of survey No. 19; thence S. 1900 vrs. to

the S. E. corner of survey No. 19; thence E. 1900 vrs. to the N. E.

corner of survey No. 5, Block No. 110; thence N. 1900 vrs.; thence

W. 1900 vrs. (Good grass land)

to the place of beginning

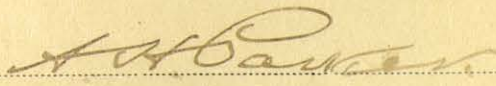
Marsilina Abeita


Pablo Berela

Chain Carriers

I, A. H. Parker, State Surveyor for the State of Texas, do hereby
certify that the foregoing survey was made by me according to law under the direction of the Commissioner of
the General Land Office by establishing base lines for the block to which this survey belongs; that the limits,
boundaries and corners, with the marks, natural and artificial, are truly described in the foregoing Plat and Field
Notes.

Surveyed day of October 1900.


State Surveyor for the State of Texas.



The State of Texas,

Gulberson

~~El Paso~~

County,

or District,

Survey

No. *21*

Blk. *114*

FIELD NOTES of a survey of *640*

acres of land made for the Public Free School Fund by virtue of an Act of the First Called Session of the Twenty-Sixth Legislature, approved February 23, 1900, providing for the survey and sale of the unsurveyed school land. Said land is situated in

Magnetic Variation *11° 05'*

Angle from Polaris in Elongation

Gulberson
~~El Paso~~

County, about

57
~~74~~

miles

N. 35° E.
N. 65 E.

Van Horn

from center of County, and known

as survey No. *21* in Block No. *114*

BEGINNING AT the N. E. corner of survey No. 20; thence S. 1900 vrs. to the S. E. corner of survey No. 20; thence E. 1900 vrs. to the N. E. corner of survey No. 4, Block No. 110; thence N. 1900 vrs.; thence W. 1900 vrs. (Good grass land)

to the place of beginning

Marsilina Abeita


Pablo Berela

Chain Carriers

I, *A. H. Parker*, State Surveyor for the State of Texas, do hereby certify that the foregoing survey was made by me according to law under the direction of the Commissioner of the General Land Office by establishing base lines for the block to which this survey belongs; that the limits, boundaries and corners, with the marks, natural and artificial, are truly described in the foregoing Plat and Field Notes.

Surveyed day of *October* 1900.

A. H. Parker
State Surveyor for the State of Texas.

Magnetic Variation 11° 05'

Angle from Polaris in Elongation

El Paso County, about 5.7 miles N. 37 E. from center of County, and known as survey No. 22 in Block No. 114

BEGINNING AT the N. E. corner of survey No. 21; thence S. 1900 vrs. to the S. E. corner of survey No. 21; thence E. 1900 vrs. to the N. E. corner of survey No. 3, Block No. 110; thence N. 1900 vrs.; thence W. 1900 vrs. (Good grass land)

135677 640 ACRES
CORRECT ON MAP FOR
6-30-48 VES
Patented
7-5-48
Robinson

to the place of beginning


Marsilina AbeitaPablo Berela

Chain Carriers

I, A. H. Parker, State Surveyor for the State of Texas, do hereby certify that the foregoing survey was made by me according to law under the direction of the Commissioner of the General Land Office by establishing base lines for the block to which this survey belongs; that the limits, boundaries and corners, with the marks, natural and artificial, are truly described in the foregoing Plat and Field Notes.

Surveyed October day of 1900.

A. H. Parker
State Surveyor for the State of Texas.



The State of Texas,

Survey

El Paso County,

No. 23

or District,

Blk. 114

FIELD NOTES of a survey of 640

acres of land made for the Public Free School Fund
by virtue of an Act of the First Called Session of
the Twenty-Sixth Legislature, approved February 23,
1900, providing for the survey and sale of the
unsurveyed school land. Said land is situated in

Magnetic Variation 11° 05'

Angle from Polaris in Elongation

El Paso County, about

58

miles

N. 37 E.

Van Horn

from center of County, and known

as survey No. 23 in Block No. 114

BEGINNING AT the N. E. corner of survey No. 22; thence S. 1900 vrs. to

the S. E. corner of survey No. 22; thence E. 1900 vrs. to the N. E.

corner of survey No. 2, Block No. 110; thence N. 1900 vrs. thence W.

1900 vrs. (good grass land)

135678
CORRECT ON MAP FOR 640 ACRES
6/30/48 YES
Patented
7-5-48
Robinson

to the place of beginning

Marsilina Abeita


Pablo Berela

Chain Carriers

I, A. H. Parker, State Surveyor for the State of Texas, do hereby
certify that the foregoing survey was made by me according to law under the direction of the Commissioner of
the General Land Office by establishing base lines for the block to which this survey belongs; that the limits,
boundaries and corners, with the marks, natural and artificial, are truly described in the foregoing Plat and Field
Notes.

Surveyed day of October 1900.

State Surveyor for the State of Texas.

Magnetic Variation 11° 05'

Angle from Polaris in Elongation

El Paso County, about 58 miles 38° N. 65 E. from center of County, and known as survey No. 24 in Block No. 114

BEGINNING AT the N.E. corner of survey No. 23; thence S. 1900 vrs. to the S. E. corner of survey No. 23; thence E. 1900 vrs. to the N. E. corner of survey No. 1, Block No. 110, and the S. W. corner of survey No. 19, block no. 113; thence N. 1900 vrs. to the S E. corner of survey No. 13; thence W. 1900 vrs. (Good grass land)

135679
CORRECT ON MAP FOR 640 ACRES
6/30/48 YES
(Initials)
7-5-48
Adviser

to the place of beginning


Marsilina AbeitaPablo Berela

Chain Carriers

I, A. H. Parker, State Surveyor for the State of Texas, do hereby certify that the foregoing survey was made by me according to law under the direction of the Commissioner of the General Land Office by establishing base lines for the block to which this survey belongs; that the limits, boundaries and corners, with the marks, natural and artificial, are truly described in the foregoing Plat and Field Notes.

Surveyed day of October 1900.

A. H. Parker
State Surveyor for the State of Texas.



Magnetic Variation $11^{\circ} 05'$

Angle from Polaris in Elongation

Angle Culberson from Polaris in 57 Elongation 32^{\circ}
El Paso County, about 65 miles N. 55 E. from Van Horn center of County, and known
 as survey No. 1 in Block No. 115

BEGINNING AT a mound and stake in the S. line of Tsp. No. 2, Block No.
60, T. & P. Ry. Co. for the N.W. corner of survey No. 6, Block No. 114;
thence S. 1900 vrs. to the S. W. corner of said survey No. 6; thence
W. 2000 vrs.; thence N. 1900 vrs. to the S. line of Tsp. No. 2, Block
No. 61; thence E. 2000 vrs. (Good grass land)

to the place of beginning

Marsilina Abeita

Pablo Berela

Chain Carriers

I, A. H. Parker, State Surveyor for the State of Texas, do hereby
 certify that the foregoing survey was made by me according to law under the direction of the Commissioner of
 the General Land Office by establishing base lines for the block to which this survey belongs; that the limits,
 boundaries and corners, with the marks, natural and artificial, are truly described in the foregoing Plat and Field
 Notes.

Surveyed October day of 1900.

A. H. Parker
 State Surveyor for the State of Texas.

The State of Texas,


Survey

El Paso County, No. 1

or District, Blk. 115

FIELD NOTES of a survey of 673

acres of land made for the Public Free School Fund
 by virtue of an Act of the First Called Session of
 the Twenty-Sixth Legislature, approved February 23,
 1900, providing for the survey and sale of the
 unsurveyed school land. Said land is situated in



Magnetic Variation $11^{\circ} 05'$

Angle from Polaris in Elongation

Culberson
El Paso County, about *56* miles *31^{\circ}* *Van Horn*
 as survey No. 2 in Block No. 115

BEGINNING AT the N. W. corner of survey No. 1; thence S. 1900 vrs. to
 the S. W. corner of survey No. 1; thence W. 1900 vrs.; thence N.
 1900 vrs. to the S. line of Tsp. No. 2, Block No. 61, T. & P. Ry. Co.;
 thence E. at 70 vrs. pass a mound, at 1900 vrs. (Good grass land)

to the place of beginning

Marsilina Abeita

Pablo Berola

} Chain Carriers

I, A. H. Parker, State Surveyor for the State of Texas, do hereby
 certify that the foregoing survey was made by me according to law under the direction of the Commissioner of
 the General Land Office by establishing base lines for the block to which this survey belongs; that the limits,
 boundaries and corners, with the marks, natural and artificial, are truly described in the foregoing Plat and Field
 Notes.

Surveyed day of October 1900.

A. H. Parker
 State Surveyor for the State of Texas.

The State of Texas,

Survey

El Paso County,

No. 2

or District,

Blk. 115

FIELD NOTES of a survey of 640

acres of land made for the Public Free School Fund
 by virtue of an Act of the First Called Session of
 the Twenty-Sixth Legislature, approved February 23,
 1900, providing for the survey and sale of the
 unsurveyed school land. Said land is situated in

The State of Texas,

Survey

Culberson

County,

No. *3*

or District,

Blk. *115*FIELD NOTES of a survey of *640*

acres of land made for the Public Free School Fund
by virtue of an Act of the First Called Session of
the Twenty-Sixth Legislature, approved February 23,
1900, providing for the survey and sale of the
unsurveyed school land. Said land is situated in

Magnetic Variation *11° 05'*

Angle from Polaris in Elongation

*El Paso**Culberson*

County, about

44
*65*miles *30**N. 65 E.**Van Horn*

from center of County, and known

as survey No. *3* in Block No. *115*

BEGINNING AT the N. W. corner of survey No. 2; thence S. 1900 vrs. to

the S. W. corner of survey No. 2; thence W. 1900 vrs.; thence N.

1900 vrs. to the S. line of Tsp. No. 2, Block No. 61, T. & P. Ry. Co.

from which a stone mound bears E. 55 vrs.; thence E. 1900 vrs.

(Good grass land)

136405
CORRECT ON MAP FOR *640* ACRES
2-7-72 VES

to the place of beginning


*Marsilina Abeita**Pablo Berela*

Chain Carriers

I, *A. H. Parker*, State Surveyor for the State of Texas, do hereby
certify that the foregoing survey was made by me according to law under the direction of the Commissioner of
the General Land Office by establishing base lines for the block to which this survey belongs; that the limits,
boundaries and corners, with the marks, natural and artificial, are truly described in the foregoing Plat and Field
Notes.

Surveyed day of *October* 1900.

A. H. Parker
State Surveyor for the State of Texas.



Magnetic Variation $11^{\circ} 05\frac{1}{2}'$

Angle..... from Polaris in..... Elongation

El Paso County, about 65 miles N. 65 E. from center of County, and known as survey No. 4 in Block No. 115

BEGINNING AT the N. W. corner of survey No. 3; thence S. 1900 vrs. to the S. W. corner of survey No. 3; thence W. 1900 vrs.; thence N. 1900 vrs. to the S line of Tsp. No. 2, Block No. 61, T. & P. Ry. Co. a from which a stake and mound bears E. 40 vrs.; thence E. 1900 vrs. (Good grass land)

..... to the place of beginning

Marsilina Abeita

Pablo Berela

} Chain Carriers

I, A. H. Parker, State Surveyor for the State of Texas, do hereby certify that the foregoing survey was made by me according to law under the direction of the Commissioner of the General Land Office by establishing base lines for the block to which this survey belongs; that the limits, boundaries and corners, with the marks, natural and artificial, are truly described in the foregoing Plat and Field Notes.

Surveyed..... day of October 1900.

A. H. Parker
State Surveyor for the State of Texas.

The State of Texas,

El Paso County,

or..... District,


Survey

No. 4

Blk. 115

FIELD NOTES of a survey of 640

acres of land made for the Public Free School Fund by virtue of an Act of the First Called Session of the Twenty-Sixth Legislature, approved February 23, 1900, providing for the survey and sale of the unsurveyed school land. Said land is situated in



Magnetic Variation $11^{\circ} 05'$

Angle from Polaris in Elongation

El Paso County, about 65 miles N. 65 E. from center of County, and known as survey No. 5 in Block No. 115

BEGINNING AT the N. W. corner of survey No. 4; thence S. 1900 vrs. to the S. W. corner of survey No. 4; thence W. 1900 vrs.; thence N. 1900 vrs. to the S. line of Tsp. No. 2, Block No. 61, T. & P. Ry. Co., from which a rock mound in a razine bears E. 30 vrs.; thence 1900 vrs. (Good grass land)

to the place of beginning

Marsilina Abeita

Pablo Berela


} Chain Carriers

I, A. H. Parker, State Surveyor for the State of Texas, do hereby certify that the foregoing survey was made by me according to law under the direction of the Commissioner of the General Land Office by establishing base lines for the block to which this survey belongs; that the limits, boundaries and corners, with the marks, natural and artificial, are truly described in the foregoing Plat and Field Notes.

Surveyed _____ day of October 1900.

A. H. Parker
State Surveyor for the State of Texas.

*Course omitted
in last call
Duke*



The State of Texas,

Survey

El Paso County,

No. 6

or District,

Blk. 115

FIELD NOTES of a survey of 640

acres of land made for the Public Free School Fund
by virtue of an Act of the First Called Session of
the Twenty-Sixth Legislature, approved February 23,
1900, providing for the survey and sale of the
unsurveyed school land. Said land is situated in

Magnetic Variation 11° 05'

Angle from Polaris in Elongation

El Paso County, about 65 miles N. 65 E. from center of County, and known
as survey No. 6 in Block No. 115

BEGINNING AT the N. W. corner of survey No. 5; thence S. 1900 vrs. to
the S. W. corner of survey No. 5; thence W. 1900 vrs. to the S. E.
corner of survey No. 7; thence N. 1900 vrs. to the S. line of Tsp. No.
2, Block No. 61, T. & P. Ry. Co., from which a mound bears E. 15 vrs.;
thence E. 1900 vrs. (Good grass land)

to the place of beginning

Marsilina Abeita


Pablo Berela

Chain Carriers

I, A. H. Parker, State Surveyor for the State of Texas, do hereby
certify that the foregoing survey was made by me according to law under the direction of the Commissioner of
the General Land Office by establishing base lines for the block to which this survey belongs; that the limits,
boundaries and corners, with the marks, natural and artificial, are truly described in the foregoing Plat and Field
Notes.

Surveyed day of October 1900.

A. H. Parker
State Surveyor for the State of Texas.



The State of Texas,

71

Survey
 No. 7
 Blk 115

FIELD NOTES of a survey of 640
 acres of land made for the Public Free School Fund
 by virtue of an Act of the First Called Session of
 the Twenty-Sixth Legislature, approved February 23,
 1900, providing for the survey and sale of the
 unsurveyed school land. Said land is situated in

Magnetic Variation 19 05'

Angle from Polaris in Elongation

El Paso County, about 65 miles N. 65 E. from center of County, and known
 as survey No. 7 in Block No. 115

BEGINNING AT the N. W. corner of survey No. 6; thence S. 1900 vrs. to
 the S. W. corner of survey No. 6; thence W. 1900 vrs. to the E. line
 of State University Land Block No. 46, a stake and mound from which a
 cedar 12 in. in dia. marked "X", bears N. 87 1/2 E., 37 vrs., another
 cedar 10 in. in dia. marked "X" bears N. 21 W., 12 vrs., a conical
 peak bears N. 50 1/2 W.; thence N. 1900 vrs. to a mound of earth and
 stone capped with a slab marked "61 B. 62 2 T 3", Paul Mc Combs
 S. E. corner of Tsp. No. 2, Block No. 62, T. & P. Ry. Co.; thence
 E. 1900 vrs. (Good grass land) to the place of beginning

Marsilina Abeita


Pablo Berela

Chain Carriers

I, A. H. Parker, State Surveyor for the State of Texas, do hereby
 certify that the foregoing survey was made by me according to law under the direction of the Commissioner of
 the General Land Office by establishing base lines for the block to which this survey belongs; that the limits,
 boundaries and corners, with the marks, natural and artificial, are truly described in the foregoing Plat and Field
 Notes.

Surveyed day of October 1900.

State Surveyor for the State of Texas.

Magnetic Variation $11^{\circ} 05'$

Angle..... from Polaris in..... Elongation

El Paso County, about 65 miles N. 65 E. from center of County, and known
as survey No. 8 in Block No. 115

BEGINNING AT the a stake and mound in the E. line of State University Land
Block No. 46 for the S. W. corner of survey No. 7; thence E. 1900 vrs.
to the S. E. corner of survey No. 7; thence S. 1900 vrs.; thence W.
1900 vrs. to a stake and mound in the E. line of said Block No. 46,
from which a cedar 12 in. in dia. marked "X", bears $S. 42^{\circ} E.$, 16 vrs.,
another cedar 15 in. in dia. marked "X" bears $N. 66\frac{1}{2}^{\circ} W.$, 18 vrs.; thence N
1900 vrs. (Good grass land)

..... to the place of beginning

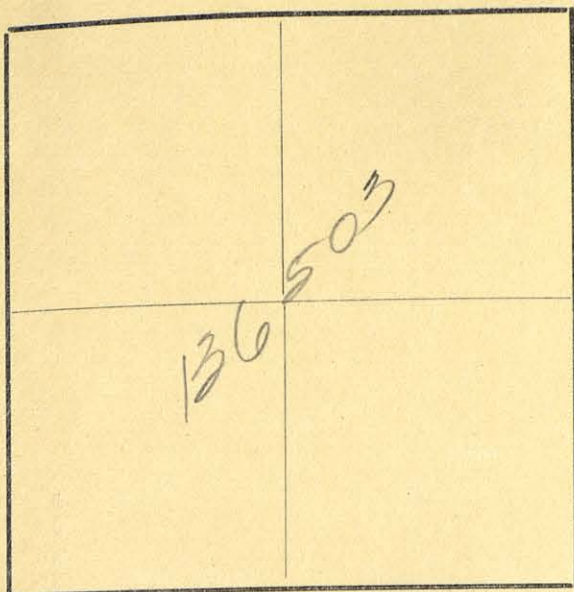
Marsilina AbeitaPablo Berela

Chain Carriers

I, A. H. PARKER, State Surveyor for the State of Texas, do hereby
certify that the foregoing survey was made by me according to law under the direction of the Commissioner of
the General Land Office by establishing base lines for the block to which this survey belongs; that the limits,
boundaries and corners, with the marks, natural and artificial, are truly described in the foregoing Plat and Field
Notes.

Surveyed..... day of October 1900.

A. H. Parker
State Surveyor for the State of Texas.



Magnetic Variation $11^{\circ} 05'$

Angle from Polaris in Elongation

El Paso County, about 65 miles N. 65 E. from center of County, and known as survey No. 9 in Block No. 115

BEGINNING AT the N. E. corner of survey No. 8; thence S 1900 vrs. to
the S. E. corner of survey No. 8; thence E. 1900 vrs.; thence N.
1900 vrs.; thence W. 1900 vrs. (Good grass land)

to the place of beginning

Marsilina Abeita


Pablo Berela

Chain Carriers

I, A. H. Parker, State Surveyor for the State of Texas, do hereby certify that the foregoing survey was made by me according to law under the direction of the Commissioner of the General Land Office by establishing base lines for the block to which this survey belongs; that the limits, boundaries and corners, with the marks, natural and artificial, are truly described in the foregoing Plat and Field Notes.

Surveyed day of October 1900.

A. H. Parker
 State Surveyor for the State of Texas.



The State of Texas,

El Paso County,

or District,

Survey

No. 10

Blk. 115

FIELD NOTES of a survey of 640

acres of land made for the Public Free School Fund
by virtue of an Act of the First Called Session of
the Twenty-Sixth Legislature, approved February 23,
1900, providing for the survey and sale of the
unsurveyed school land. Said land is situated in

Magnetic Variation 11° 05'

Angle from Polaris in Elongation

El Paso County, about 65 miles N. 65 E. from center of County, and known

as survey No. 10 in Block No. 115

BEGINNING AT the N. E. corner of survey No. 9; thence S. 1900 vrs. to

the S E. corner of survey No. 9; thence E. 1900 vrs.; thence N.

1900 vrs.; thence W. 1900 vrs. (Good grass land)

to the place of beginning

Marsilina Abaita


Pablo Berela

Chain Carriers

I, A. H. Parker, State Surveyor for the State of Texas, do hereby

certify that the foregoing survey was made by me according to law under the direction of the Commissioner of
the General Land Office by establishing base lines for the block to which this survey belongs; that the limits,
boundaries and corners, with the marks, natural and artificial, are truly described in the foregoing Plat and Field
Notes.

Surveyed day of October 1900.


State Surveyor for the State of Texas.

The State of Texas,

Survey

El Paso

County,

No. 11

or

District,

Blk. 115FIELD NOTES of a survey of 640

acres of land made for the Public Free School Fund
by virtue of an Act of the First Called Session of
the Twenty-Sixth Legislature, approved February 23,
1900, providing for the survey and sale of the
unsurveyed school land. Said land is situated in

Magnetic Variation 11° 05'

Angle from Polaris in Elongation

El Paso

County, about

65miles N. 65 E. from center of County, and knownas survey No. 11 in Block No. 115

BEGINNING AT the N. E. corner of survey No. 10; thence S. 1900 vrs. to
the S. E. corner of survey No. 10; thence E. 1900 vrs.; thence N.
1900 vrs.; thence W. 1900 vrs. (Good grass land)

to the place of beginning


Marsilina ABeitaRabio Berola

Chain Carriers

I, A. H. Parker, State Surveyor for the State of Texas, do hereby
certify that the foregoing survey was made by me according to law under the direction of the Commissioner of
the General Land Office by establishing base lines for the block to which this survey belongs; that the limits,
boundaries and corners, with the marks, natural and artificial, are truly described in the foregoing Plat and Field
Notes.

Surveyed October day of October 1900.

A. H. Parker
State Surveyor for the State of Texas.



The State of Texas,

Survey

Culberson

County,

No. *12*

or District,

Blk. *115*FIELD NOTES of a survey of *640*

acres of land made for the Public Free School Fund
by virtue of an Act of the First Called Session of
the Twenty-Sixth Legislature, approved February 23,
1900, providing for the survey and sale of the
unsurveyed school land. Said land is situated in

Magnetic Variation *11° 05'*

Angle from Polaris in Elongation

Culberson
El Paso County, about*43*
65 miles *N. 65 E.* from *Van Horn*
center of County, and knownas survey No. *12* in Block No. *112*

BEGINNING AT the N. E. corner of survey No. 11; thence S. 1900 vrs. to
the S. E. corner of survey No. 11; thence E. 1900 vrs.; thence N. 1900
vrs.; thence W. 1900 vrs. (GOOD grass land)

136406
CORRECT ON MAP FOR *640* ACRES
2-7-12 VES

to the place of beginning


*Marsilina Abeita**Pablo Berela*

Chain Carriers

I, *A. H. Parker*, State Surveyor for the State of Texas, do hereby
certify that the foregoing survey was made by me according to law under the direction of the Commissioner of
the General Land Office by establishing base lines for the block to which this survey belongs; that the limits,
boundaries and corners, with the marks, natural and artificial, are truly described in the foregoing Plat and Field
Notes.

Surveyed day of *October* 1900.

A. H. Parker
State Surveyor for the State of Texas.



The State of Texas,

Calberson
El Paso County, Survey No. 13
 or _____ District, Blk. 115

FIELD NOTES of a survey of 640
 acres of land made for the Public Free School Fund
 by virtue of an Act of the First Called Session of
 the Twenty-Sixth Legislature, approved February 23,
 1900, providing for the survey and sale of the
 unsurveyed school land. Said land is situated in

Magnetic Variation 11° 05'
 Angle _____ from Polaris in _____ Elongation _____
Calberson
El Paso County, about 57 miles 30° Van Horn
El Paso County, about 65 miles N. 65 E. from center of County, and known
 as survey No. 13 in Block No. 115

BEGINNING AT the N. E. corner of survey No. 12; thence S. 1900 vrs. to
 the S E. corner of survey No. 12; thence E. 1900 vrs.; thence N.
 1900 vrs.; thence W. 1900 vrs. (Good grass land)

to the place of beginning

Marsilina Abeita
Pablo Berela } Chain Carriers

I, A. H. Parker, State Surveyor for the State of Texas, do hereby
 certify that the foregoing survey was made by me according to law under the direction of the Commissioner of
 the General Land Office by establishing base lines for the block to which this survey belongs; that the limits,
 boundaries and corners, with the marks, natural and artificial, are truly described in the foregoing Plat and Field
 Notes.

Surveyed _____ day of October 1900.

A. H. Parker
 State Surveyor for the State of Texas.

The State of Texas,

Survey

Culberson
El Paso

County,

No. 14

or

District,

Blk. 115

FIELD NOTES of a survey of 673

acres of land made for the Public Free School Fund
by virtue of an Act of the First Called Session of
the Twenty-Sixth Legislature, approved February 23,
1900, providing for the survey and sale of the
unsurveyed school land. Said land is situated in

Magnetic Variation $11^{\circ} 05'$
Angle from Polaris in Elongation

Culberson
El Paso County, about 57 miles 32° N 35 E. *Van Horn*
as survey No. 14 in Block No. 115

BEGINNING AT the N. E. corner of survey No. 13; thence S. 1900 vrs. to
the S. E. corner of survey No. 13; thence E. 2000 vrs. to the S. W.
corner of survey No. 7, Block No. 114; thence N. 1900 vrs. to the SE.
corner of survey No. 1; thence W. 2000 vrs. (Good grass land)

to the place of beginning

Marsilina Abeita


Pablo Berela

Chain Carriers

I, *A. H. Parker*, State Surveyor for the State of Texas, do hereby
certify that the foregoing survey was made by me according to law under the direction of the Commissioner of
the General Land Office by establishing base lines for the block to which this survey belongs; that the limits,
boundaries and corners, with the marks, natural and artificial, are truly described in the foregoing Plat and Field
Notes.

Surveyed day of October 1900.

A. H. Parker
State Surveyor for the State of Texas.



Magnetic Variation $11^{\circ} 05'$

Angle from Polaris in Elongation

Culberson
~~El Paso~~ County, about *56* miles *32°* *N. 65 E.* from center of County, and known
 as survey No. *15* in Block No. *115*

BEGINNING AT the S. E. corner of survey No. 14; thence W. 2000 vrs. to
 the S W corner of survey No. 14; thence S 1900 vrs.; thence E.
 2000 vrs. to the S. W. corner of survey No. 18, Block No. 114; thence
 N. 1900 vrs. (Good grass land)

to the place of beginning

Marsilina Abeita


Pablo Berela

} Chain Carriers

I, *A. H. Parker*, State Surveyor for the State of Texas, do hereby
 certify that the foregoing survey was made by me according to law under the direction of the Commissioner of
 the General Land Office by establishing base lines for the block to which this survey belongs; that the limits,
 boundaries and corners, with the marks, natural and artificial, are truly described in the foregoing Plat and Field
 Notes.

Surveyed day of *October* 1900.

A. H. Parker
 State Surveyor for the State of Texas.

Magnetic Variation 11° 05'

Angle from Polaris in Elongation

Culbertson
El Paso

County, about

56
65

miles

32°
N. 65 E.Van Horn

from center of County, and known

as survey No. 16 in Block No. 116BEGINNING AT the N. W. corner of survey No. 15; thence S. 1900 vrs. tothe S W. corner of survey No. 15; thence W. 1900 vrs.; thence N.1900 vrs.; thence E. 1900 vrs. (Good grass land)

to the place of beginning

Marsilina AbeitaPablo Berela

Chain Carriers

I, A. H. Parker, State Surveyor for the State of Texas, do hereby certify that the foregoing survey was made by me according to law under the direction of the Commissioner of the General Land Office by establishing base lines for the block to which this survey belongs; that the limits, boundaries and corners, with the marks, natural and artificial, are truly described in the foregoing Plat and Field Notes.

Surveyed October day of October 1900.

A. H. Parker
State Surveyor for the State of Texas.

The State of Texas,

Survey

El Paso County,No. 17

or District,

Blk. 115FIELD NOTES of a survey of 640

acres of land made for the Public Free School Fund
by virtue of an Act of the First Called Session of
the Twenty-Sixth Legislature, approved February 23,
1900, providing for the survey and sale of the
unsurveyed school land. Said land is situated in

Magnetic Variation 11° 05'

Angle from Polaris in Elongation

Culberson County, about 55 miles 30° Van Horn
El Paso County, about 65 miles N. 65 E. from center of County, and known
as survey No. 17 in Block No. 115

BEGINNING AT the N. W. corner of survey No. 16; thence S 1900 vrs. to
the S. W. corner of survey No. 16; thence W. 1900 vrs.; thence N.
1900 vrs.; thence E. 1900 vrs. (Good grass land)

to the place of beginning


Marsilina AbeitaPablo Berela


Chain Carriers

I, A. H. Parker, State Surveyor for the State of Texas, do hereby
certify that the foregoing survey was made by me according to law under the direction of the Commissioner of
the General Land Office by establishing base lines for the block to which this survey belongs; that the limits,
boundaries and corners, with the marks, natural and artificial, are truly described in the foregoing Plat and Field
Notes.

Surveyed day of October 1900.

A. H. Parker
State Surveyor for the State of Texas.





Magnetic Variation $11^{\circ} 05'$

Angle from Polaris in Elongation

El Paso County, about 65 miles N. 65 E. from center of County, and known as survey No. 18 in Block No. 115

BEGINNING AT the N. W. corner of survey No. 17; thence S. 1900 vrs. to the S. W. corner of survey No. 17; thence W. 1900 vrs.; thence N. 1900 vrs.; thence E. 1900 vrs. (Good grass land)

to the place of beginning

Marsilina Abeita


Pablo Berela

Chain Carriers

I, A. H. Parker, State Surveyor for the State of Texas, do hereby certify that the foregoing survey was made by me according to law under the direction of the Commissioner of the General Land Office by establishing base lines for the block to which this survey belongs; that the limits, boundaries and corners, with the marks, natural and artificial, are truly described in the foregoing Plat and Field Notes.

Surveyed _____ day of October 1900.

A. H. Parker
State Surveyor for the State of Texas.



Magnetic Variation 19 05'

Angle from Polaris in Elongation

El Paso County, about 65 miles N. 65 E. from center of County, and known as survey No. 19 in Block No. 115

BEGINNING AT the N. W. corner of survey No. 18; thence S. 1900 vrs. to the S. W. corner of survey No. 18; thence W. 1900 vrs. thence N. 1900 vrs.; thence E. 1900 vrs. (Good grass land)

to the place of beginning

Marsilina ABEITA


Pablo Berela

} Chain Carriers

I, A. H. Parker, State Surveyor for the State of Texas, do hereby certify that the foregoing survey was made by me according to law under the direction of the Commissioner of the General Land Office by establishing base lines for the block to which this survey belongs; that the limits, boundaries and corners, with the marks, natural and artificial, are truly described in the foregoing Plat and Field Notes.

Surveyed October day of 1900.

A. H. Parker
State Surveyor for the State of Texas.



The State of Texas,

71

Survey
 No. 20
 Blk. 115

El Paso County,
 or District,

FIELD NOTES of a survey of 640

acres of land made for the Public Free School Fund
 by virtue of an Act of the First Called Session of
 the Twenty-Sixth Legislature, approved February 23,
 1900, providing for the survey and sale of the
 unsurveyed school land. Said land is situated in

Magnetic Variation 11° 05'

Angle from Polaris in Elongation

El Paso County, about 65 miles N. 65E. from center of County, and known
 as survey No. 20 in Block No. 115

BEGINNING AT the N. W. corner of survey No. 19; thence S. 1900 vrs. to
 the S. W. corner of survey No. 19; thence W. 1900 vrs.; thence N.
 1900 vrs.; thence E. 1900 vrs. (Good grass land)

to the place of beginning

Marsilina Abeita


Pablo Berela

Chain Carriers

I, A. H. Parker, State Surveyor for the State of Texas, do hereby
 certify that the foregoing survey was made by me according to law under the direction of the Commissioner of
 the General Land Office by establishing base lines for the block to which this survey belongs; that the limits,
 boundaries and corners, with the marks, natural and artificial, are truly described in the foregoing Plat and Field
 Notes.

Surveyed day of October 1900.

State Surveyor for the State of Texas.



The State of Texas,

Survey

El Paso County,

No. 21

or District,

Blk. 115

FIELD NOTES of a survey of 640

acres of land made for the Public Free School Fund by virtue of an Act of the First Called Session of the Twenty-Sixth Legislature, approved February 23, 1900, providing for the survey and sale of the unsurveyed school land. Said land is situated in

Magnetic Variation 11° 05'

Angle from Polaris in Elongation

El Paso County, about 65 miles N. 65 E. from center of County, and known as survey No. 21 in Block No. 115

BEGINNING AT the N. W. corner of survey No. 20; thence S. 1900 vrs. to the S. W. corner of survey No. 20; thence W. 1900 vrs. to the E. line of State University Land Block No. 46 from which a cedar 12 in. in dia. marked "X" bears S. 44½ W. 7½ vrs., another cedar 15 in. in dia. marked "X", bears S. 37½ E., 47 vrs.; thence N. at 500 vrs. cross the head of a deep arroya, at 1900 vrs. the S. W. corner of survey No. 20; a stake and mound from which a cedar 12 in. in dia. marked "X" bears S. 42 E., 16 vrs., another cedar 15 in. in dia. marked "X" bears N. 66½ W. 18 vrs.; thence E. 1900 vrs. (Good grass land) to the place of beginning

Marsilina A. Beita


Pablo Perela

Chain Carriers

I, A. H. Parker, State Surveyor for the State of Texas, do hereby certify that the foregoing survey was made by me according to law under the direction of the Commissioner of the General Land Office by establishing base lines for the block to which this survey belongs; that the limits, boundaries and corners, with the marks, natural and artificial, are truly described in the foregoing Plat and Field Notes.

Surveyed day of October 1900.

State Surveyor for the State of Texas.



Magnetic Variation $11^{\circ} 05'$

Angle from Polaris in Elongation

El Paso County, about 65 miles N. 65 E. from center of County, and known as survey No. 22 in Block No. 115

BEGINNING AT the S W. corner of survey No. 21; thence E. 1900 vrs. to the S. E. corner of survey No. 21; thence S. 1900 vrs.; thence W. 1900 vrs. to a white post 4 X 4 in the E. line of State University Land Block No. 46 from which a cedar 15 in. in dia. marked "X" bears N. 11 E., 37 vrs., another cedar 6 in. in dia. marked "X" bears N. 44 E., 29 vrs., a lone mountain bears N. 46 E.; thence N. 1900 vrs. (Good grass land,

to the place of beginning

Marsilina Abeita

Pablo Berela

Chain Carriers

I, A. H. M. Parker, State Surveyor for the State of Texas, do hereby certify that the foregoing survey was made by me according to law under the direction of the Commissioner of the General Land Office by establishing base lines for the block to which this survey belongs; that the limits, boundaries and corners, with the marks, natural and artificial, are truly described in the foregoing Plat and Field Notes.

Surveyed day of October 1900.

A. H. M. Parker
State Surveyor for the State of Texas.

The State of Texas,

Survey

El Paso County, No. 23
 or District, Blk. 115

FIELD NOTES of a survey of 640

acres of land made for the Public Free School Fund
 by virtue of an Act of the First Called Session of
 the Twenty-Sixth Legislature, approved February 23,
 1900, providing for the survey and sale of the
 unsurveyed school land. Said land is situated in

Magnetic Variation 11° 05'

Angle from Polaris in Elongation

El Paso County, about 65 miles N. 65 E. from center of County, and known
 as survey No. 23 in Block No. 115

BEGINNING AT the N. E. corner of survey No. 22; thence S. 1900 vrs. to
the S. E. corner of survey No. 22; thence E. 1900 vrs. to the N. E.
corner of survey No. 6, Block No. 109; thence N. 1900 vrs. thence
W. 1900 vrs. (Good grass land)

to the place of beginning


Marsilina AbeitaPablo Berela

Chain Carriers

I, A. H. Parker, State Surveyor for the State of Texas, do hereby
 certify that the foregoing survey was made by me according to law under the direction of the Commissioner of
 the General Land Office by establishing base lines for the block to which this survey belongs; that the limits,
 boundaries and corners, with the marks, natural and artificial, are truly described in the foregoing Plat and Field
 Notes.

Surveyed October day of 1900.

A. H. Parker
 State Surveyor for the State of Texas.



Magnetic Variation $11^{\circ} 05'$

Angle..... from Polaris in..... Elongation

El Paso County, about 65 miles N. 65 E. from center of County, and known

as survey No. 24 in Block No. 115

BEGINNING AT the N. E. corner of survey No. 23; thence S. 1900 vrs. to
the S. E. corner of survey No. 23; thence E. 1900 vrs. to the N. E.
corner of survey No. 5, Block No. 109; thence N. 1900 vrs.; thence W.
1900 vrs. (Good grass land)

to the place of beginning

Marsilina Abeita

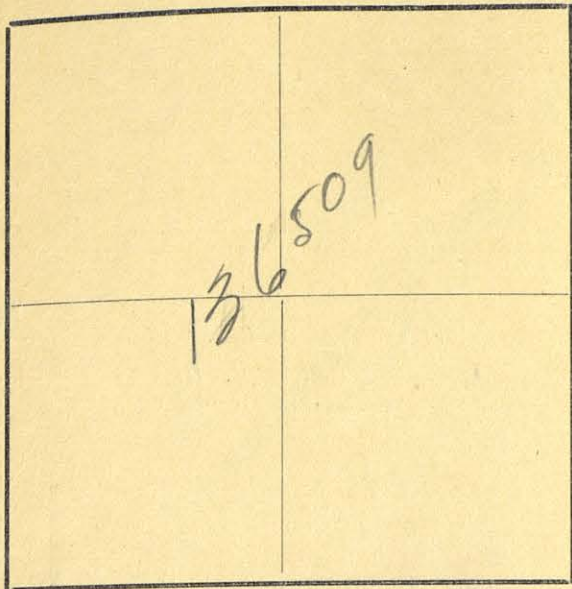
Pablo Berela

} Chain Carriers

I, A. H. Parker, State Surveyor for the State of Texas, do hereby
 certify that the foregoing survey was made by me according to law under the direction of the Commissioner of
 the General Land Office by establishing base lines for the block to which this survey belongs; that the limits,
 boundaries and corners, with the marks, natural and artificial, are truly described in the foregoing Plat and Field
 Notes.

Surveyed..... day of October 1900.

A. H. Parker
 State Surveyor for the State of Texas.

Magnetic Variation 110° 05'

Angle..... from Polaris in..... Elongation

El Paso County, about 65 miles N. 65 E. from center of County, and known
as survey No. 25 in Block No. 115

BEGINNING AT the N. E. corner of survey No. 24; thence S. 1900 vrs. to
the S. E. corner of survey No. 24; thence E. 1900 vrs. to the N. E.
corner of survey No. 4, Block No. 109; thence N. 1900 vrs.; thence W.
1900 vrs. (Good grass land)

to the place of beginning


Marsilina Abeitapablo Berela

Chain Carriers

I, A. H. Parker, State Surveyor for the State of Texas, do hereby
certify that the foregoing survey was made by me according to law under the direction of the Commissioner of
the General Land Office by establishing base lines for the block to which this survey belongs; that the limits,
boundaries and corners, with the marks, natural and artificial, are truly described in the foregoing Plat and Field
Notes.

Surveyed..... day of October 1900.

A. H. Parker
State Surveyor for the State of Texas.



The State of Texas,

71

Survey
 No. 26
 Blk. 115
 or District,

FIELD NOTES of a survey of 640

acres of land made for the Public Free School Fund
 by virtue of an Act of the First Called Session of
 the Twenty-Sixth Legislature, approved February 23,
 1900, providing for the survey and sale of the
 unsurveyed school land. Said land is situated in

Magnetic Variation 11° 05'
 Angle from Polaris in Elongation

Culberson
 El Paso County, about 54 31° Van Horn
 65 miles N. 65 E. from center of County, and known
 as survey No. 26 in Block No. 116

BEGINNING AT the N. E. corner of survey No. 25; thence S 1900 vrs. to
 the S. E. corner of survey No. 25; thence E. 1900 vrs. to the N. E.
 corner of survey No. 3, Block No. 109; thence N. 1900 vrs.; thence
 W. 1900 vrs. (Good grass land)

to the place of beginning

Marsilina Abeita


Pablo Berela

Chain Carriers

I, A. H. Parker, State Surveyor for the State of Texas, do hereby
 certify that the foregoing survey was made by me according to law under the direction of the Commissioner of
 the General Land Office by establishing base lines for the block to which this survey belongs; that the limits,
 boundaries and corners, with the marks, natural and artificial, are truly described in the foregoing Plat and Field
 Notes.

Surveyed day of October 1900.

State Surveyor for the State of Texas.



Magnetic Variation $11^{\circ} 05'$

Angle from Polaris in Elongation

Culbertson
El Paso County, about

55
65

miles

32°
N. 33 E.

Van Horn

from center of County, and known

as survey No. 27 in Block No. 115

BEGINNING AT the N. E. corner of survey No. 26; thence S. 1900 vrs. to
the S. E. corner of survey No. 26; thence E. 1900 vrs. to the N. E.
corner of survey No. 2, Block No. 109; thence N. 1900 vrs.; thence W
1900 vrs. (Good grass land)

to the place of beginning

Marsilina Abeita


Pablo Berela

Chain Carriers

I, A. H. Parker, State Surveyor for the State of Texas, do hereby
certify that the foregoing survey was made by me according to law under the direction of the Commissioner of
the General Land Office by establishing base lines for the block to which this survey belongs; that the limits,
boundaries and corners, with the marks, natural and artificial, are truly described in the foregoing Plat and Field
Notes.

Surveyed day of October 1900.

A. H. Parker
State Surveyor for the State of Texas.



The State of Texas,

71

Survey

El Paso

County,

No. 28

or

District,

Blk. 115FIELD NOTES of a survey of 673

acres of land made for the Public Free School Fund
by virtue of an Act of the First Called Session of
the Twenty-Sixth Legislature, approved February 23,
1900, providing for the survey and sale of the
unsurveyed school land. Said land is situated in

Magnetic Variation 11° 05'
Angle from Polaris in Elongation

Culberson
El Paso County, about 56 miles 33° N. 65 E. from Van Horn
as survey No. 28 in Block No. 115

BEGINNING AT the N. E. corner of survey No. 27; thence S. 1900 vrs. to
the S E. corner of survey No. 27; thence E. 2000 vrs. to the S. W.
corner of survey No. 19, Block No. 114; thence N. 1900 vrs. to the S
E. corner of survey No. 15; thence ^N 2000 vrs. (Good grass land)

to the place of beginning

Marsilina AbeitaPablo Berela


Chain Carriers

I, A. H. Parker, State Surveyor for the State of Texas, do hereby
certify that the foregoing survey was made by me according to law under the direction of the Commissioner of
the General Land Office by establishing base lines for the block to which this survey belongs; that the limits,
boundaries and corners, with the marks, natural and artificial, are truly described in the foregoing Plat and Field
Notes.

Surveyed October day of 1900.

A. H. Parker
State Surveyor for the State of Texas.

Error in Course
see last call
D.H.W.



The State of Texas,

Survey

Culberson~~El Paso~~

County,

No. 1

or

District,

Blk. 116FIELD NOTES of a survey of 640

acres of land made for the Public Free School Fund
by virtue of an Act of the First Called Session of
the Twenty-Sixth Legislature, approved February 23,
1900, providing for the survey and sale of the
unsurveyed school land. Said land is situated in

Magnetic Variation 11° 05'

Angle from Polaris in Elongation

~~El Paso~~ *CULBERSON* County, about 35.39 miles N. 65 E. from center of County, and known
as survey No. 1 in Block No. 116

BEGINNING AT the N. E. corner of Tsp. No. 4, Block No. 65, T. & P. Ry. Co.

in the Mountains,; thence E. 916 vrs. to the W. line of Public
School Land Block No. 67; thence S. 3944 vrs., to corner in said line;
thence W. 916 vrs. to the E. line of said Tsp. No. 4; thence N.
3944 vrs. (Medium grass land) (Mountain)

to the place of beginning


R. J. OwenJ. P. Hague

Chain Carriers

I, A. H. Parker, State Surveyor for the State of Texas, do hereby
certify that the foregoing survey was made by me according to law under the direction of the Commissioner of
the General Land Office by establishing base lines for the block to which this survey belongs; that the limits,
boundaries and corners, with the marks, natural and artificial, are truly described in the foregoing Plat and Field
Notes.

Surveyed October day of October 1900.

A. H. Parker
State Surveyor for the State of Texas.



The State of Texas,

71

~~CULBERSON~~ ~~El Paso~~ County, Survey
 or _____ District, No. 2
 Blk. 116

FIELD NOTES of a survey of 640

acres of land made for the Public Free School Fund
 by virtue of an Act of the First Called Session of
 the Twenty-Sixth Legislature, approved February 23,
 1900, providing for the survey and sale of the
 unsurveyed school land. Said land is situated in

Magnetic Variation 11° 05'

Angle _____ from Polaris in _____ Elongation

CULBERSON
El Paso County, about 37.55 miles N. 65° E. from center of County, and known
 as survey No. 2 in Block No. 116

BEGINNING AT the S. E. corner of survey No. 1 in the W. line of Public
 School Land Block No. 67; thence W. 916 vrs. to the S. W. corner of
 survey No. 1, in the E. line of Tsp. No. 4, Block No. 65, T. & P. Ry. Co.;
 thence S. 3944 vrs.; thence E. 916 vrs. to the W. line of said
 Block No. 67; thence N. 3944 vrs. (Medium grass land) (Mountains)

to the place of beginning


R. J. OwenJ. P. Hague

Chain Carriers

I, A. H. Parker, State Surveyor for the State of Texas, do hereby
 certify that the foregoing survey was made by me according to law under the direction of the Commissioner of
 the General Land Office by establishing base lines for the block to which this survey belongs; that the limits,
 boundaries and corners, with the marks, natural and artificial, are truly described in the foregoing Plat and Field
 Notes.

Surveyed _____ day of October 1900.

A. H. Parker
 State Surveyor for the State of Texas.



The State of Texas,

71

Survey
 Culberson
 El Paso County, No. 3
 or District, Blk. 116

FIELD NOTES of a survey of 640

acres of land made for the Public Free School Fund
 by virtue of an Act of the First Called Session of
 the Twenty-Sixth Legislature, approved February 23,
 1900, providing for the survey and sale of the
 unsurveyed school land. Said land is situated in

Magnetic Variation 11° 05'

Angle from Polaris in Elongation

Culberson
 El Paso County, about 35 miles N. 65° E. from center of County, and known
 as survey No. 3 in Block No. 116

BEGINNING AT the S. E. corner of survey No. 2; thence W. 916 vrs. to
 the S.W. corner of survey No. 2 in the E. line of Tsp. No. 4, Block No.
 65 T. & P. Ry Co.; thence S. 3944 vrs.; thence E. 916 vrs. to
 the W. line of Public School Land Block No. 67; thence N. 3944 vrs.
 (Medium grass land) (Mountains)

to the place of beginning

H. J. Owen


J. P. Hague

Chain Carriers

I, A. H. Parker, State Surveyor for the State of Texas, do hereby
 certify that the foregoing survey was made by me according to law under the direction of the Commissioner of
 the General Land Office by establishing base lines for the block to which this survey belongs; that the limits,
 boundaries and corners, with the marks, natural and artificial, are truly described in the foregoing Plat and Field
 Notes.

Surveyed day of October 1900.

A. H. Parker
 State Surveyor for the State of Texas.



The State of Texas,

71

Survey

El Paso County,

No. 4

or District,

Blk. 116

FIELD NOTES of a survey of 640

acres of land made for the Public Free School Fund
by virtue of an Act of the First Called Session of
the Twenty-Sixth Legislature, approved February 23,
1900, providing for the survey and sale of the
unsurveyed school land. Said land is situated in

Magnetic Variation 11° 05'

Angle from Polaris in Elongation

El Paso County, about 35 miles N. 65 E. from center of County, and known

as survey No. 4 in Block No. 116

BEGINNING AT the S. E. corner of survey No. 3; thence W. 916 vrs. to
the S. W. corner of survey No. 3 in the E. line of Tsp. No. 4, Block
No. 65, T. & P. Ry. Co.; thence S 3944 vrs.; thence E. 916 vrs. to
the W. line of Public School land Block No. 66; thence N. 3944 vrs.
(Medium grass land) (Part mountains)

to the place of beginning

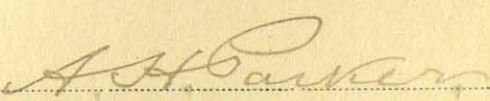
H. P. Hague

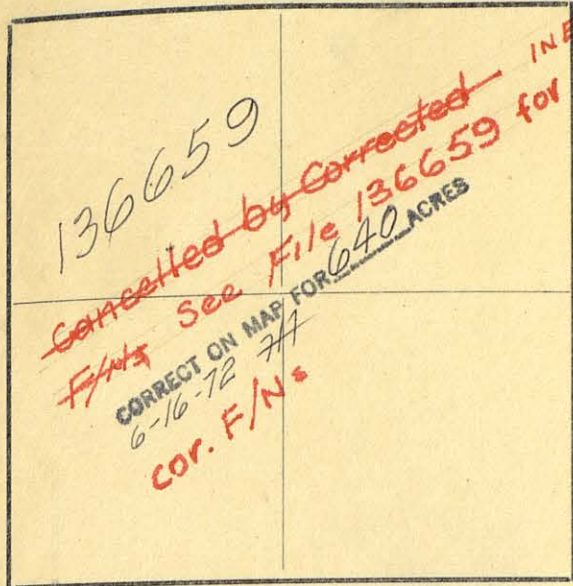
R. J. Owen

Chain Carriers

I, A.H. Parker, State Surveyor for the State of Texas, do hereby
certify that the foregoing survey was made by me according to law under the direction of the Commissioner of
the General Land Office by establishing base lines for the block to which this survey belongs; that the limits,
boundaries and corners, with the marks, natural and artificial, are truly described in the foregoing Plat and Field
Notes.

Surveyed day of October 1900.


State Surveyor for the State of Texas.



The State of Texas,

Survey

~~El Paso~~ County,
Culberson
 or _____ District,

No. 5Blk 116FIELD NOTES of a survey of 640

acres of land made for the Public Free School Fund
 by virtue of an Act of the First Called Session of
 the Twenty-Sixth Legislature, approved February 23,
 1900, providing for the survey and sale of the
 unsurveyed school land. Said land is situated in

Magnetic Variation 11° 05'

Angle _____ from Polaris in _____ Elongation

CULBERSON County, about 31 miles N. 11° E. from center of Van Horn
~~El Paso~~

as survey No. 5 in Block No. 116

BEGINNING AT the S. E. corner of survey No. 4; thence W. 916 vrs. to
 the S. W. corner of survey No. 4 in the E. line of T. & P. Ry. Co.; thence S. 3944 vrs.; thence E. 916 vrs. to
 the W. line of public School Land Block No. 66; thence N. 3944 vrs.
 (Good grass land)

to the place of beginning

J. P. HagueR. J. Owen

Chain Carriers

I, A. H. Parker, State Surveyor for the State of Texas, do hereby
 certify that the foregoing survey was made by me according to law under the direction of the Commissioner of
 the General Land Office by establishing base lines for the block to which this survey belongs; that the limits,
 boundaries and corners, with the marks, natural and artificial, are truly described in the foregoing Plat and Field
 Notes.

Surveyed _____ day of October 1900.

A. H. Parker
 State Surveyor for the State of Texas.

C 10-27-36
C Woodland

FIELD NOTES.

Survey No.

Block No.

County.

Filed in Land Office this the day

of 190

Commissioner.

*Correct on map of Calhoun
Cotter 640 ac. 12.8-36 Woodland*



The State of Texas,

71

Survey

El Paso County,

No. 6

or District,

Blk. 116

FIELD NOTES of a survey of 640

acres of land made for the Public Free School Fund by virtue of an Act of the First Called Session of the Twenty-Sixth Legislature, approved February 23, 1900, providing for the survey and sale of the unsurveyed school land. Said land is situated in

Magnetic Variation 11° 05'

Angle from Polaris in Elongation

CULBERSON
El Paso

County, about

28
35

miles

N. 65 E.

Van Horn

from center of County, and known

as survey No. 6 in Block No. 116

BEGINNING AT the S. E. corner of survey No. 5; thence W. 916 vrs. to the S. W. corner of survey No. 5 in the E. line of Tsp. No. 5, Block No. 65, T. & P. Ry. Co.; thence S. 3944 vrs.; thence E. 916 vrs. to the W. line of Public School Land Block No. 66; thence N. 3944 vrs. (Good grass land,

to the place of beginning


R. J. Owen

J. P. Hague

Chain Carriers

I, A. H. Parker, State Surveyor for the State of Texas, do hereby certify that the foregoing survey was made by me according to law under the direction of the Commissioner of the General Land Office by establishing base lines for the block to which this survey belongs; that the limits, boundaries and corners, with the marks, natural and artificial, are truly described in the foregoing Plat and Field Notes.

Surveyed day of October 1900.


State Surveyor for the State of Texas.
C 10-27-36
C Woodland

FIELD NOTES.

Survey No.

Block No.


County.

Filed in Land Office this the day

of 190.....

Commissioner.

*Correct on map of Culberson
Co. for 640ac 12-8-36 Woodland*



The State of Texas,

Survey

El Paso County,

No. 7

or District,

Blk. 116

FIELD NOTES of a survey of 320

acres of land made for the Public Free School Fund
by virtue of an Act of the First Called Session of
the Twenty-Sixth Legislature, approved February 23,
1900, providing for the survey and sale of the
unsurveyed school land. Said land is situated in

Magnetic Variation 11° 05'

Angle from Polaris in Elongation

El Paso County, about 35 miles N. 65 E. from center of County, and known
as survey No. 7 in Block No. 116

BEGINNING AT the S. E. corner of survey no. 6; thence W. 916 vrs. to
the S. W. corner of survey No. 6 in the E. line of Tsp. No. 5, Block
No. 65; thence S. 4439 vrs. to the N. W. corner of survey No. 7,
Block No. 95 in the E. line of said Tsp. No. 5 from which an earth
mound bears S. 69½ W., 177 vrs.; thence E. 916 vrs. to the S. W.
corner of Public School Land Block No. 66 from which an earth mound
bears S. 69½ W., 177 vrs.; thence N. 4439 vrs. (Good grass land)

to the place of beginning

R. J. Owen


J. P. Hague

Chain Carriers

I, A. H. Parker, State Surveyor for the State of Texas, do hereby
certify that the foregoing survey was made by me according to law under the direction of the Commissioner of
the General Land Office by establishing base lines for the block to which this survey belongs; that the limits,
boundaries and corners, with the marks, natural and artificial, are truly described in the foregoing Plat and Field
Notes.

Surveyed day of October 1900.

A. H. Parker
State Surveyor for the State of Texas.

Magnetic Variation 11 05'

Angle..... from Polaris in..... Elongation

El Paso County, about 35 miles N. 60 E. from center of County, and known
as survey No. 1 in Block No. 117

BEGINNING AT the N. W. corner of Public School Land Block No. 67, in the
mountains; thence S. 2295 vrs. to the N. E. corner of survey No. 1,
Block No. 116; thence W. 1632 vrs. to corner in the N. line of Tsp. No
4, Block No. 65, T. & P. Ry. Co.; thence N. 2295 vrs. to the S. line
of Public School Land Block No. 69; thence E. 1632 vrs. (Medium
grass land) (Mountains;

to the place of beginning

J. P. HagueR. J. Owen

Chain Carriers

I, A. H. Parker, State Surveyor for the State of Texas, do hereby
certify that the foregoing survey was made by me according to law under the direction of the Commissioner of
the General Land Office by establishing base lines for the block to which this survey belongs; that the limits,
boundaries and corners, with the marks, natural and artificial, are truly described in the foregoing Plat and Field
Notes.

Surveyed..... day of October 1900.

A. H. Parker
State Surveyor for the State of Texas.

The State of Texas,

Survey

El Paso

County,


No. 1

or

District,

Blk. 117FIELD NOTES of a survey of 642 663 45

acres of land made for the Public Free School Fund
by virtue of an Act of the First Called Session of
the Twenty-Sixth Legislature, approved February 23,
1900, providing for the survey and sale of the
unsurveyed school land. Said land is situated in



Magnetic Variation $11^{\circ} 05'$

Angle from Polaris in Elongation

Culberson
~~El Paso~~ County, about *40* miles *N 6° E* *Van Horn*
~~El Paso~~ County, about *35* miles ~~N. 60 E.~~ from center of County, and known
as survey No. *2* in Block No. *117*

BEGINNING AT the N. W. corner of survey No. 1; thence S. 2295 vrs. to
the S. W. corner of survey No. 1 in the N. /line of Tsp. No. 4, Block No.
65, T. & P. Ry. Co.; thence W. 1628 vrs.; thence N. 2295 vrs. to the
S. line of Public School Land Block No. 69; thence E. 1628 vrs.
(Medium grass land) (Mountains)

*Plotted:
2-8-11
rmm*

125649
CORRECT ON MAP FOR *661.8* ACRES
10/29/70 VCS

to the place of beginning

R. J. Owen


J. P. Hague

} Chain Carriers

I, *A. H. Parker*, State Surveyor for the State of Texas, do hereby
certify that the foregoing survey was made by me according to law under the direction of the Commissioner of
the General Land Office by establishing base lines for the block to which this survey belongs; that the limits,
boundaries and corners, with the marks, natural and artificial, are truly described in the foregoing Plat and Field
Notes.

Surveyed day of *October* 1900.

A. H. Parker
State Surveyor for the State of Texas.



The State of Texas,

71

Culberson
~~El Paso~~ County, Survey No. *3*
 or District, Blk. *117*

FIELD NOTES of a survey of

661.8

acres of land made for the Public Free School Fund
 by virtue of an Act of the First Called Session of
 the Twenty-Sixth Legislature, approved February 23,
 1900, providing for the survey and sale of the
 unsurveyed school land. Said land is situated in

Magnetic Variation *11° 05'*
 Angle from Polaris in Elongation

Culberson *40* *N 5° E* *Van Horn*
~~El Paso~~ County, about *35* miles *N. 60 E.* from center of County, and known
 as survey No. *3* in Block No. *117*

BEGINNING AT the N. W. corner of survey No. 2; thence S. 2295 vrs. to
 the S. W. corner of survey No. 2 in the N. line of Tsp. No. 4, Block
 No. 65, T. & P. Ry. Co.; thence W. 1628 vrs.; thence N. 2295
 vrs. to the S line of Public School Land Block No. 69; thence E. 1628
 vrs. (Medium grass land)

Patented
2-8-71
same

103644
 CORRECT ON MAP FOR *661.8* ACRES
10-29-70 YES

to the place of beginning


*R. J. Owen**J. P. Hague*

Chain Carriers

I, *A. H. Parker*, State Surveyor for the State of Texas, do hereby
 certify that the foregoing survey was made by me according to law under the direction of the Commissioner of
 the General Land Office by establishing base lines for the block to which this survey belongs; that the limits,
 boundaries and corners, with the marks, natural and artificial, are truly described in the foregoing Plat and Field
 Notes.

Surveyed day of *October* 1900.

A. H. Parker
 State Surveyor for the State of Texas.



The State of Texas,

Survey

Culberson
~~El Paso~~ County, No. *4*
 or District, Blk. *117*

FIELD NOTES of a survey of

acres of land made for the Public Free School Fund
 by virtue of an Act of the First Called Session of
 the Twenty-Sixth Legislature, approved February 23,
 1900, providing for the survey and sale of the
 unsurveyed school land. Said land is situated in

Magnetic Variation *11° 05'*
 Angle from Polaris in Elongation

Culberson
~~El Paso~~ County, about *40* *N 4° E* *Van Horn*
~~2 55~~ miles ~~N. 60 E.~~ from center of County, and known
 as survey No. *4* in Block No. *117*

BEGINNING AT the N. W. corner of survey No. 3;; thence S. 2295 vrs. to
 the S. W. corner of survey No. 3 in the N. line of Tsp. No. 4, Block
 No. 65, T. & P. Ry. Co.; thence W. 1628 vrs.; thence N. 2295 vrs.
 to the S line of Public School, and Block No. 69; thence E. 1628 vrs.
 (Medium grass land) (Mountains)

137681
 CORRECT ON MAP FOR *661.8* ACRES
10-29-70 *YGS*

to the place of beginning

R. J. Owen

J. P. Hague


Chain Carriers

A. H. Parker

I, _____, State Surveyor for the State of Texas, do hereby
 certify that the foregoing survey was made by me according to law under the direction of the Commissioner of
 the General Land Office by establishing base lines for the block to which this survey belongs; that the limits,
 boundaries and corners, with the marks, natural and artificial, are truly described in the foregoing Plat and Field
 Notes.

Surveyed _____ day of *October* 1900.

A. H. Parker
 State Surveyor for the State of Texas.



The State of Texas,

Culberson~~El Paso~~

County,

or

District,

Survey

No. *5*Blk. *117*FIELD NOTES of a survey of *661.8* ~~640~~

acres of land made for the Public Free School Fund
by virtue of an Act of the First Called Session of
the Twenty-Sixth Legislature, approved February 23,
1900, providing for the survey and sale of the
unsurveyed school land. Said land is situated in

Angle from Polaris in Elongation

Culberson~~El Paso~~

County, about

*40**N 3° E**Van Horn**55*

miles

~~N. 60° E~~

from center of County, and known

as survey No. *5* in Block No. *117*

BEGINNING AT the N. W. corner of survey No. 4; thence S. 2295 vrs. to
the S W. corner of survey No. 4 in the N. line of Tsp. No. 4, Block No.
65, T. & P. Ry. Co.; thence W. 1628 vrs.; thence N. 2295 vrs. to
the S line of Public School Land Block No. 69; thence E. 1628 vrs.
(Medium grass land) (Mountains)

137682
CORRECT ON MAP FOR *661.8* ACRES
10-29-70 YES

to the place of beginning

*J. P. Hague**R. J. Owen*


Chain Carriers

I, *A. H. Parker*, State Surveyor for the State of Texas, do hereby

certify that the foregoing survey was made by me according to law under the direction of the Commissioner of
the General Land Office by establishing base lines for the block to which this survey belongs; that the limits,
boundaries and corners, with the marks, natural and artificial, are truly described in the foregoing Plat and Field
Notes.

Surveyed day of *October* 1900.

A. H. Parker
State Surveyor for the State of Texas.



The State of Texas,

Culberson
~~El Paso~~ County, Survey No. *6*
 or District, Blk. *117*

FIELD NOTES of a survey of *661.8* ~~640~~

acres of land made for the Public Free School Fund
 by virtue of an Act of the First Called Session of
 the Twenty-Sixth Legislature, approved February 23,
 1900, providing for the survey and sale of the
 unsurveyed school land. Said land is situated in

Magnetic Variation *11° 05'*

Angle from Polaris in Elongation

Culberson *40* *N 2° E* *Van Horn*
~~El Paso~~ County, about *35* miles ~~N. 30° E.~~ from center of County, and known

as survey No. *6* in Block No. *117*

BEGINNING AT the N. W. corner of survey No. 5; thence S. 22 95 vrs. to
 the S. W. corner of survey No. 5, in the N. line of Tsp. No. 4, Block No.
 65, T. & P. Ry. Co.; thence W. 1628 vrs.; thence N. 2295 vrs. to
 the S. line of public School Land Block No. 69; thence E. 1628 vrs.
 (Medium grass land) (Part Mountains)

137683
 CORRECT ON MAP FOR *661.8* ACRES
10-29-70 VGS

to the place of beginning


*J. P. Hague**R. J. Owen*

Chain Carriers

I, *A. H. Parker*, State Surveyor for the State of Texas, do hereby
 certify that the foregoing survey was made by me according to law under the direction of the Commissioner of
 the General Land Office by establishing base lines for the block to which this survey belongs; that the limits,
 boundaries and corners, with the marks, natural and artificial, are truly described in the foregoing Plat and Field
 Notes.

Surveyed day of *October* 1900.

A. H. Parker
 State Surveyor for the State of Texas.



Magnetic Variation $11^{\circ} 05'$

Angle from Polaris in Elongation

El Paso County, about 35 miles N. 60 E. from center of County, and known as survey No. 7 in Block No. 117

BEGINNING AT the N. W. corner of survey no. 6; thence S. 12 2295 vrs. to the S. W corner of survey No. 6 in the N. line of Tsp. No. 4, Block No. 65, T. & P Ry. Co.; thence W. 1628 vrs. to a falt stake for the S. E. corner of survey No. 29, Block No. 118, from which El Capitan bears N. $4\frac{1}{2}$ E., a sharp peak in Black Mountains bears S. $83\frac{1}{2}$ W., thence N. 2295 vrs. to the S W. corner of Public School Land Block No. 69, from which a flat stake bears N. 129 vrs.; thence E. 1628 vrs. (Medium grass land)

to the place of beginning

R. J. Owen

J. P. Hague

Chain Carriers

I, A. H. Parker, State Surveyor for the State of Texas, do hereby certify that the foregoing survey was made by me according to law under the direction of the Commissioner of the General Land Office by establishing base lines for the block to which this survey belongs; that the limits, boundaries and corners, with the marks, natural and artificial, are truly described in the foregoing Plat and Field Notes.

Surveyed day of October 1900.

State Surveyor for the State of Texas.

The State of Texas,


Survey

El Paso County, No. 7
or District, Blk. 117

661.8

FIELD NOTES of a survey of 640

acres of land made for the Public Free School Fund by virtue of an Act of the First Called Session of the Twenty-Sixth Legislature, approved February 23, 1900, providing for the survey and sale of the unsurveyed school land. Said land is situated in



The State of Texas,

71

Calberson
El Paso County, Survey
No. 1
or District, Blk. 118

FIELD NOTES of a survey of 509

acres of land made for the Public Free School Fund
by virtue of an Act of the First Called Session of
the Twenty-Sixth Legislature, approved February 23,
1900, providing for the survey and sale of the
unsurveyed school land. Said land is situated in

Magnetic Variation 11° 05'

Angle from Polaris in Elongation

Calberson
El Paso County, about 44
55 miles N. 52 E. from center of County, and known
as survey No. 1 in Block No. 118

BEGINNING AT a point in the W. line of Public School Land Block No. 69,
7205 vrs. N. from the S. W. corner of said Block No. 69, in the Moun-
tains.; thence S. 1900 vrs. to corner in said line; thence W. 1513
vrs. to the S.E. corner of survey No. 2; thence N. 1900 vrs. to the S.W.
corner of survey No. 29, Block No. 119; thence E. 1513 vrs. (Medium
grass land) (Mountains)

to the place of beginning

R. J. Owen


J. P. Hague

Chain Carriers

I, A. H. Parker, State Surveyor for the State of Texas, do hereby
certify that the foregoing survey was made by me according to law under the direction of the Commissioner of
the General Land Office by establishing base lines for the block to which this survey belongs; that the limits,
boundaries and corners, with the marks, natural and artificial, are truly described in the foregoing Plat and Field
Notes.

Surveyed day of September 1900.

A. H. Parker
State Surveyor for the State of Texas.



Magnetic Variation $11^{\circ} 05'$

Angle..... from Polaris in..... Elongation

Calberson
~~El Paso~~ County, about ~~35~~ ⁴⁴ miles *N. 1° W.* ~~E.~~ ^{VanHorn} from center of County, and known

as survey No. 2 in Block No. 118

BEGINNING AT the N. W. corner of survey No. 1; thence S. 1900 vrs. to
the S. W. corner of survey No. 1; thence W. 1900 vrs.; thence N.
S.W. cor. of
1900 vrs. to survey No. 30, Block No. 119; thence E. 1900 vrs.
(Medium grass land)

to the place of beginning

R. J. Owen

J. P. Hague

} Chain Carriers

I, A. H. Parker, State Surveyor for the State of Texas, do hereby
 certify that the foregoing survey was made by me according to law under the direction of the Commissioner of
 the General Land Office by establishing base lines for the block to which this survey belongs; that the limits,
 boundaries and corners, with the marks, natural and artificial, are truly described in the foregoing Plat and Field
 Notes.

Surveyed..... day of October 1900.


A. H. Parker
 State Surveyor for the State of Texas.

The State of Texas,

Calberson
~~El Paso~~ County, } Survey
 or..... District, } No. 2 2
 Blk. 118

FIELD NOTES of a survey of 640

acres of land made for the Public Free School Fund
 by virtue of an Act of the First Called Session of
 the Twenty-Sixth Legislature, approved February 23,
 1900, providing for the survey and sale of the
 unsurveyed school land. Said land is situated in



Magnetic Variation 110 05'

Angle from Polaris in Elongation

Culberson
El Paso County, about 44 miles 1° W Van Horn
55 miles N. 52 E. from center of County, and known

as survey No. 3 in Block No. 118

BEGINNING AT the N. W. corner of survey No. 2; thence S. 1900 vrs. to
the S. W. corner of survey No. 2; thence W. 1900 vrs.; thence N.
1900 vrs. to the S. W. corner of survey No. 31, Block No. 119; thence
E. 1900 vrs. (Medium grass land)

to the place of beginning

R. H. J. Owen

J. P. Hague

} Chain Carriers

I, A. H. Parker, State Surveyor for the State of Texas, do hereby
certify that the foregoing survey was made by me according to law under the direction of the Commissioner of
the General Land Office by establishing base lines for the block to which this survey belongs; that the limits,
boundaries and corners, with the marks, natural and artificial, are truly described in the foregoing Plat and Field
Notes.

Surveyed 1 day of October 1900.

A. H. Parker
State Surveyor for the State of Texas.

The State of Texas,

Culberson

El Paso County,

or District,


Survey

No. 3

Blk. 118

FIELD NOTES of a survey of 640

acres of land made for the Public Free School Fund
by virtue of an Act of the First Called Session of
the Twenty-Sixth Legislature, approved February 23,
1900, providing for the survey and sale of the
unsurveyed school land. Said land is situated in



The State of Texas,

*Culberson**El Paso*

County,

or

District,

Survey

No. *4*Blk. *118*FIELD NOTES of a survey of *640*

acres of land made for the Public Free School Fund
by virtue of an Act of the First Called Session of
the Twenty-Sixth Legislature, approved February 23,
1900, providing for the survey and sale of the
unsurveyed school land. Said land is situated in

Magnetic Variation *11° 05'*

Angle from Polaris in Elongation

*Culberson**El Paso*

County, about

44
35

miles

*N. 52° E.**Van Horn*

from center of County, and known

as survey No. *4* in Block No. *118*BEGINNING AT *the N. W. corner of survey No. 3; thence S. 1900 vrs. to**the S. W. corner of survey No. 3; thence W. 1900 vrs.; thence N.**1900 vrs. to the S. W. corner of survey No. 32, Block No. 119; thence**E. 1900 vrs. (Medium grass land)*

to the place of beginning


*R. J. Owen**J. P. Hague*

Chain Carriers

I, *A. H. Parker*, State Surveyor for the State of Texas, do hereby
certify that the foregoing survey was made by me according to law under the direction of the Commissioner of
the General Land Office by establishing base lines for the block to which this survey belongs; that the limits,
boundaries and corners, with the marks, natural and artificial, are truly described in the foregoing Plat and Field
Notes.

Surveyed day of *October* 1900.

A. H. Parker
State Surveyor for the State of Texas.



Magnetic Variation $11^{\circ} 05'$

Angle from Polaris in Elongation

Culberson
El Paso County, about 44 miles $N 5^{\circ} W$ *Van Horn*
El Paso County, about 35 miles $N. 52^{\circ} E.$ from center of County, and known
as survey No. 5 in Block No. 118

BEGINNING AT the N. W. corner of survey No. 4; thence S. 1900 vrs. to
the S. W. corner of survey No. 4; thence W. 1900 vrs.; thence N.
1900 vrs. to the S. W. corner of survey No. 33, Block No. 118; thence
E. 1900 vrs. (Medium grass land)

150447
CORRECT ON MAP FOR 640 ACRES
2/16/28 VES
Patented
10-11-48
Johnston


to the place of beginning

R. J. Owen
J. P. Hague } Chain Carriers

I, *A. H. Parke*, State Surveyor for the State of Texas, do hereby
certify that the foregoing survey was made by me according to law under the direction of the Commissioner of
the General Land Office by establishing base lines for the block to which this survey belongs; that the limits,
boundaries and corners, with the marks, natural and artificial, are truly described in the foregoing Plat and Field
Notes.

Surveyed day of *October* 1900.

A. H. Parke
State Surveyor for the State of Texas.

Magnetic Variation $11^{\circ} 05'$

Angle from Polaris in Elongation

Hudspeth
El Paso County, about43
35

miles

38°
N. 52 E.

Sierra Blanca

from center of County, and known

as survey No. 6 in Block No. 118

BEGINNING AT the N. W. corner of survey No. 5; thence S. 1900 vrs. to

the S. W. corner of survey No. 5; thence W. 1900 vrs.; thence N.

1900 vrs. to the S. W. corner of survey No. 34, Block No. 119; thence

E. 1900 vrs. (Medium grass land)

to the place of beginning

R. J. Owen


J. P. Hague

Chain Carriers

I, A. H. Parker, State Surveyor for the State of Texas, do hereby certify that the foregoing survey was made by me according to law under the direction of the Commissioner of the General Land Office by establishing base lines for the block to which this survey belongs; that the limits, boundaries and corners, with the marks, natural and artificial, are truly described in the foregoing Plat and Field Notes.

Surveyed day of October 1900.

A. H. Parker
State Surveyor for the State of Texas.



Magnetic Variation 19 05'

Angle from Polaris in Elongation

Hudspeth County, about 42 miles 36' Sierra Blanca
El Paso County, about 35 miles N. 2 52 E. From center of County, and known
 as survey No. 8 in Block No. 118

BEGINNING AT the N.W. corner of survey No. 6; thence S. 1900 vrs. to
 the S. W. corner of survey No. 6; thence W. 1900 vrs. to the E. line
 of Tsp. No. 3, Block No. 67, T. & P. Ry. Co.; thence N. 1900 vrs. to
 an earth mound and 4 pits in said line from which the S. perpendicular
 rock point of Guadalupe Mountain bears N. 23 50' E., a conical peak
 bears N. 60 1/2 W., a sharp peak in the Delaware Mountains bears S. 60 1/2 E.
 ; thence E. 1900 vrs. (Good grass land)

to the place of beginning

R. J. Owen


J. P. Hague

Chain Carriers

I, A. H. Parker, State Surveyor for the State of Texas, do hereby
 certify that the foregoing survey was made by me according to law under the direction of the Commissioner of
 the General Land Office by establishing base lines for the block to which this survey belongs; that the limits,
 boundaries and corners, with the marks, natural and artificial, are truly described in the foregoing Plat and Field
 Notes.

Surveyed October day of October 1900.

A. H. Parker
 State Surveyor for the State of Texas.



Magnetic Variation $11^{\circ} 05'$

Angle from Polaris in Elongation

Hudspeth
El Paso County, about *41* miles *38'* *Sierra Blanca*
El Paso County, about *35* miles *N. 52 E.* from center of County, and known

as survey No. *8* in Block No. *118*

BEGINNING AT the S. W. corner of survey No. 7; thence E. 1900 vrs. to
the S. E. corner of survey No. 7; thence S. 1900 vrs.; thence W.
1900 vrs. to the E. line of Tsp. No. 3, Block No. 67, T. & P. Ry. Co.;
thence N. 1900 vrs. (Good grass land)

to the place of beginning

R. J. Owen

J. P. Hague


Chain Carriers

I, *A. H. Parker*, State Surveyor for the State of Texas, do hereby
certify that the foregoing survey was made by me according to law under the direction of the Commissioner of
the General Land Office by establishing base lines for the block to which this survey belongs; that the limits,
boundaries and corners, with the marks, natural and artificial, are truly described in the foregoing Plat and Field
Notes.

Surveyed day of *October* 1900.

A. H. Parker

State Surveyor for the State of Texas.



The State of Texas,

*Hudspeth**El Paso*

County,

Survey

No. *9*

or

District,

Blk. *118*FIELD NOTES of a survey of *640*

acres of land made for the Public Free School Fund
by virtue of an Act of the First Called Session of
the Twenty-Sixth Legislature, approved February 23,
1900, providing for the survey and sale of the
unsurveyed school land. Said land is situated in

Angle from Polaris in Elongation

Hudspeth
El Paso

County, about

42
35

miles

38°
*N. 52 E. 5**Sierra Blanca*

from center of County, and known

as survey No. *9* in Block No. *118*

BEGINNING AT the N. E. corner of survey No. 8; thence S 1900 vrs. to

the S. E. corner of survey No. 8; thence E. 1900 vrs.; thence N.

1900 vrs.; thence W. 1900 vrs. (Good grass land)


to the place of beginning


*R. J. Owen**J. P. Hague*

Chain Carriers

I, *A. H. Parker*, State Surveyor for the State of Texas, do hereby

certify that the foregoing survey was made by me according to law under the direction of the Commissioner of
the General Land Office by establishing base lines for the block to which this survey belongs; that the limits,
boundaries and corners, with the marks, natural and artificial, are truly described in the foregoing Plat and Field
Notes.

Surveyed day of *October* 1900.

State Surveyor for the State of Texas.



Magnetic Variation $11^{\circ} 05'$

Angle from Polaris in Elongation

El Paso County, about 35 miles N. 52 E. from center of County, and known as survey No. 10 in Block No. 118

BEGINNING AT the N.E. corner of survey No. 9; thence S. 1900 vrs. to
the S.E. corner of survey No. 9; thence E. 1900 vrs.; thence N.
1900 vrs.; thence W. 1900 vrs. (Medium grass land)

to the place of beginning

R. J. Owen


J. P. Hague

} Chain Carriers

I, A. H. Parker, State Surveyor for the State of Texas, do hereby certify that the foregoing survey was made by me according to law under the direction of the Commissioner of the General Land Office by establishing base lines for the block to which this survey belongs; that the limits, boundaries and corners, with the marks, natural and artificial, are truly described in the foregoing Plat and Field Notes.

Surveyed October day of 1900.

A. H. Parker
 State Surveyor for the State of Texas.



Magnetic Variation $11^{\circ} 05'$

Angle from Polaris in Elongation

El Paso County, about 35 miles N. 53 E. from center of County, and known

as survey No. 11 in Block No. 118

BEGINNING AT the N. E. corner of survey No. 10; thence S. 1900 vrs. to
the S. E. corner of survey No. 10; thence E. 1900 vrs.; thence N.
1900 vrs.; thence W. 1900 vrs. (Good grass land)

to the place of beginning

R. J. Owen


J. P. Hague

Chain Carriers

I, A. H. Parker, State Surveyor for the State of Texas, do hereby
 certify that the foregoing survey was made by me according to law under the direction of the Commissioner of
 the General Land Office by establishing base lines for the block to which this survey belongs; that the limits,
 boundaries and corners, with the marks, natural and artificial, are truly described in the foregoing Plat and Field
 Notes.

Surveyed October day of October 1900.

A. H. Parker
 State Surveyor for the State of Texas.



Magnetic Variation $11^{\circ} 05'$

Angle from Polaris in Elongation

El Paso County, about 35 miles N. 52 E. from center of County, and known as survey No. 12 in Block No. 118

BEGINNING AT the N. E. corner of survey No. 11; thence S. 1900 vrs. to the S. E. corner of survey No. 11; thence E. 1900 vrs.; thence N. 1900 vrs.; thence W. 1900 vrs. (Medium grass land)

to the place of beginning

R. J. Owen


J. P. Hague

} Chain Carriers

I, A. H. Parker, State Surveyor for the State of Texas, do hereby certify that the foregoing survey was made by me according to law under the direction of the Commissioner of the General Land Office by establishing base lines for the block to which this survey belongs; that the limits, boundaries and corners, with the marks, natural and artificial, are truly described in the foregoing Plat and Field Notes.

Surveyed day of October 1900.

A. H. Parker
State Surveyor for the State of Texas.



Magnetic Variation 11° 05'

Angle..... from Polaris in..... Elongation

El Paso County, about 35 miles N. 52 E. from center of County, and known as survey No. 13 in Block No. 118

BEGINNING AT the N. E. corner of survey No. 12; thence S. 1900 vrs. to the S. E. corner of survey No. 12; thence E. 1900 vrs. thence N. 1900 vrs.; thence W. 1900 vrs. (Medium grass land)

to the place of beginning

R. J. Owen


J. P. Hague

} Chain Carriers

I, A. H. Parker, State Surveyor for the State of Texas, do hereby certify that the foregoing survey was made by me according to law under the direction of the Commissioner of the General Land Office by establishing base lines for the block to which this survey belongs; that the limits, boundaries and corners, with the marks, natural and artificial, are truly described in the foregoing Plat and Field Notes.

Surveyed..... day of October 1900.

A. H. Parker
State Surveyor for the State of Texas.



The State of Texas,

Survey
 No. 14
 Blk. 118

or
 District,

FIELD NOTES of a survey of 509

acres of land made for the Public Free School Fund
 by virtue of an Act of the First Called Session of
 the Twenty-Sixth Legislature, approved February 23,
 1900, providing for the survey and sale of the
 unsurveyed school land. Said land is situated in

Magnetic Variation 11° 05'
 Angle from Polaris in Elongation

Calberson
El Paso County, about 43 miles N. 52 E. from center of County, and known
 as survey No. 14 in Block No. 118

BEGINNING AT the N. E. corner of survey No. 13; thence S. 1900 vrs. to
 the S. E. corner of survey No. 13; thence E. 1513 vrs. to the W. line
 of Public School Land Block No. 69; thence N. 1900 vrs. to the S. E.
 corner of survey No. 1; thence W. 1513 vrs. (Medium grass land)
 (Mountains)


to the place of beginning

R. J. Owen
J. P. Hague } Chain Carriers

I, A. H. Parker, State Surveyor for the State of Texas, do hereby
 certify that the foregoing survey was made by me according to law under the direction of the Commissioner of
 the General Land Office by establishing base lines for the block to which this survey belongs; that the limits,
 boundaries and corners, with the marks, natural and artificial, are truly described in the foregoing Plat and Field
 Notes.

Surveyed October day of October 1900.

A. H. Parker
 State Surveyor for the State of Texas.



The State of Texas,

71

Calberson
~~El Paso~~ County, Survey No. 15
 or District, Blk. 118

FIELD NOTES of a survey of 509
 acres of land made for the Public Free School Fund
 by virtue of an Act of the First Called Session of
 the Twenty-Sixth Legislature, approved February 23,
 1900, providing for the survey and sale of the
 unsurveyed school land. Said land is situated in

Magnetic Variation 110° 05'
 Angle from Polaris in Elongation

Calberson
~~El Paso~~ County, about 42
55 miles N. 52 E. *Van Horn*
 as survey No. 15 in Block No. 118

BEGINNING AT the S. E. corner of survey No. 14; thence W. 1513 vrs. to
the S. W. corner of survey No. 14; thence S. 1900 vrs.; thence E.
1513 vrs. to the W. line of Public School Land Block No. 69; thence
N. 1900 vrs. (Medium grass land)

to the place of beginning


R. J. OwenJ. P. Hague

Chain Carriers

I, A. H. Parker, State Surveyor for the State of Texas, do hereby
 certify that the foregoing survey was made by me according to law under the direction of the Commissioner of
 the General Land Office by establishing base lines for the block to which this survey belongs; that the limits,
 boundaries and corners, with the marks, natural and artificial, are truly described in the foregoing Plat and Field
 Notes.

Surveyed October day of October 1900.

A. H. Parker
 State Surveyor for the State of Texas.



The State of Texas,

71

Survey

..... EL Paso County,

No. 16

or District,

Blk. 118

FIELD NOTES of a survey of 640

acres of land made for the Public Free School Fund
by virtue of an Act of the First Called Session of
the Twenty-Sixth Legislature, approved February 23,
1900, providing for the survey and sale of the
unsurveyed school land. Said land is situated in

Magnetic Variation 11° 05'

Angle from Polaris in Elongation

..... EL Paso County, about 35 miles N. 52 E. from center of County, and known
as survey No. 16 in Block No. 118

BEGINNING AT the N. W. corner of survey No. 15; thence S. 1900 vrs. to
the S. W. corner of survey No. 15; thence W. 1900 vrs.; thence N.
1900 vrs.; thence E. 1900 vrs. (Good grass land)

..... to the place of beginning

R. J. Owen


J. P. Hague

Chain Carriers

I, A. H. Parker, State Surveyor for the State of Texas, do hereby
certify that the foregoing survey was made by me according to law under the direction of the Commissioner of
the General Land Office by establishing base lines for the block to which this survey belongs; that the limits,
boundaries and corners, with the marks, natural and artificial, are truly described in the foregoing Plat and Field
Notes.

Surveyed day of October 1900.

A. H. Parker
State Surveyor for the State of Texas.



Magnetic Variation $11^{\circ} 05'$

Angle from Polaris in Elongation

El Paso County, about 35 miles N. 52 E. from center of County, and known as survey No. 17 in Block No. 118

BEGINNING AT the N. W. corner of survey No. 16; thence S. 1900 vrs. to the S. W. corner of survey No. 16; thence W. 1900 vrs.; thence N. 1900 vrs.; thence E. 1900 vrs. (Good grass land)

to the place of beginning

R. J. Owen


J. P. Hague

} Chain Carriers

I, A. H. Parker, State Surveyor for the State of Texas, do hereby certify that the foregoing survey was made by me according to law under the direction of the Commissioner of the General Land Office by establishing base lines for the block to which this survey belongs; that the limits, boundaries and corners, with the marks, natural and artificial, are truly described in the foregoing Plat and Field Notes.

Surveyed October day of 1900.

A. H. Parker
State Surveyor for the State of Texas.



Magnetic Variation 11° 05'

Angle..... from Polaris in..... Elongation

El Paso County, about 35 miles N. 52 E. from center of County, and known as survey No. 18 in Block No. 119

BEGINNING AT the N. W. corner of survey No. 17; thence S. 1900 vrs. to the S. W. corner of survey No. 17; thence W. 1900 vrs.; thence N. 1900 vrs.; thence E. 1900 vrs. (Good grass land)

..... to the place of beginning

R. J. Owen

J. P. Hague

} Chain Carriers


I, A. H. Parker, State Surveyor for the State of Texas, do hereby certify that the foregoing survey was made by me according to law under the direction of the Commissioner of the General Land Office by establishing base lines for the block to which this survey belongs; that the limits, boundaries and corners, with the marks, natural and artificial, are truly described in the foregoing Plat and Field Notes.

Surveyed..... day of October 1900.

A. H. Parker
State Surveyor for the State of Texas.

The State of Texas, }
Survey
El Paso County, } No. 18
or..... District, } Blk. 119

FIELD NOTES of a survey of 640 acres of land made for the Public Free School Fund by virtue of an Act of the First Called Session of the Twenty-Sixth Legislature, approved February 23, 1900, providing for the survey and sale of the unsurveyed school land. Said land is situated in

Magnetic Variation..... 11° 05'

Angle..... from Polaris in..... Elongation

El Paso County, about 35 miles N. 52 E. from center of County, and known
as survey No. 19 in Block No. 118

BEGINNING AT the N. W. corner of survey No. 18/ thence S. 1900 vrs. to
the S. W. corner of survey No. 18; thence W. 590 vrs. to the E. line
of the H. W. Cox pre-emption; thence N. 14½ W. 112 vrs. to the N. E.
corner of said PRE-EMPTION ; thence S. 75½ W., 431 vrs. to corner
in the N. line of said pre-emption; thence W. 865 vrs. to the S. E.
corner of survey No. 20; thence N. 1900 vrs.; thence E. 1900 vrs.
(Good grass land)

..... to the place of beginning

R. J. OwenJ. P. Hague

} Chain Carriers

I, A. H. Parker, State Surveyor for the State of Texas, do hereby
certify that the foregoing survey was made by me according to law under the direction of the Commissioner of
the General Land Office by establishing base lines for the block to which this survey belongs; that the limits,
boundaries and corners, with the marks, natural and artificial, are truly described in the foregoing Plat and Field
Notes.

Surveyed..... day of October 1900.

A. H. Parker
State Surveyor for the State of Texas.

The State of Texas,

Survey

El Paso

County,

No. 19

or.....


District,

Blk. 118

FIELD NOTES of a survey of.....

638

acres of land made for the Public Free School Fund
by virtue of an Act of the First Called Session of
the Twenty-Sixth Legislature, approved February 23,
1900, providing for the survey and sale of the
unsurveyed school land. Said land is situated in

Magnetic Variation $11^{\circ} 05'$

Angle.....from Polaris in.....Elongation

Angle.....from Polaris in.....Elongation
*Hudspeth*.....*Sierra Blanca*
*El Paso*.....County, about $\frac{41}{35}$ miles $N. 38^{\circ} E.$ from center of County, and known
 as survey No. 20 in Block No. 118

BEGINNING AT the N. W. corner of survey No. 19; thence S. 1900 vrs. to
the S. W. corner of survey No. 19; thence W. 1900 vrs.; thence N.
1900 vrs.; thence E. 1900 vrs. (Good grass land)

.....to the place of beginning

R. J. OwenJ. P. Hague

} Chain Carriers

I, A. H. Parker, State Surveyor for the State of Texas, do hereby
 certify that the foregoing survey was made by me according to law under the direction of the Commissioner of
 the General Land Office by establishing base lines for the block to which this survey belongs; that the limits,
 boundaries and corners, with the marks, natural and artificial, are truly described in the foregoing Plat and Field
 Notes.

Surveyed.....day of October 1900.


A. H. Parker
 State Surveyor for the State of Texas.

The State of Texas,

Hudspeth
El Paso County, } Survey
 or.....District, } No. 20
 Blk. 118

FIELD NOTES of a survey of 640

acres of land made for the Public Free School Fund
 by virtue of an Act of the First Called Session of
 the Twenty-Sixth Legislature, approved February 23,
 1900, providing for the survey and sale of the
 unsurveyed school land. Said land is situated in



The State of Texas,

71

Hudspeth
~~El Paso~~ County, Survey
 No. 21
 or District, Blk. 118

FIELD NOTES of a survey of 640

acres of land made for the Public Free School Fund
 by virtue of an Act of the First Called Session of
 the Twenty-Sixth Legislature, approved February 23,
 1900, providing for the survey and sale of the
 unsurveyed school land. Said land is situated in

Magnetic Variation 11° 05'

Angle from Polaris in Elongation

Hudspeth
~~El Paso~~ County, about 40 miles 37° *Sierra Blanca*
55 N. 52 E. from center of County, and known

as survey No. 21 in Block No. 118

BEGINNING AT the N. W. corner of survey No. 20; thence S. 1900 vrs. to
 the S. W. corner of survey No. 20; thence W. 1900 vrs. to the E. line
 of Tsp. No. 3, Block No. 67, T. & P. Ry. Co.; thence N. 1900 vrs. to
 the S. W. corner of survey No. 8 in said line; thence E/ 1900 vrs.
 (Medium grass land)

to the place of beginning

R. J. OwenJ. P. Hague


Chain Carriers

A. H. Parker

I, _____, State Surveyor for the State of Texas, do hereby
 certify that the foregoing survey was made by me according to law under the direction of the Commissioner of
 the General Land Office by establishing base lines for the block to which this survey belongs; that the limits,
 boundaries and corners, with the marks, natural and artificial, are truly described in the foregoing Plat and Field
 Notes.

Surveyed _____ day of October 1900.

A. H. Parker
 State Surveyor for the State of Texas.



Magnetic Variation..... $11^{\circ} 05'$

Angle..... from Polaris in..... Elongation

Hudspeth
El Paso County, about $\frac{40}{35}$ miles $N. 38^{\circ} E.$ *Sierra Blanca* from center of County, and known

as survey No. *22* in Block No. *118*

BEGINNING AT *the S. W. corner of survey no. 21;* thence *E. 1900 vrs. to*
the S. E. corner of survey No. 21; thence *S. 1900 vrs.;* thence *W.*
1900 vrs. to the E. line of survey No. 36, this Block from which the
S. E. corner of survey No. 36, Tsp. No. 3, Block No. 67 T. & P. Ry. Co.
bears N. 127 vrs.; thence *N. 1900 vrs. (Medium grass land)*

to the place of beginning

R. J. Owen


J. P. Hague

} Chain Carriers

I, *A. H. Parker*, State Surveyor for the State of Texas, do hereby
 certify that the foregoing survey was made by me according to law under the direction of the Commissioner of
 the General Land Office by establishing base lines for the block to which this survey belongs; that the limits,
 boundaries and corners, with the marks, natural and artificial, are truly described in the foregoing Plat and Field
 Notes.

Surveyed..... day of *October* 1900.

A. H. Parker
 State Surveyor for the State of Texas.



The State of Texas,

71

Hudspeth
~~El Paso~~ County, Survey
 No. **23**
 or District, Blk. **118**

FIELD NOTES of a survey of **640**

acres of land made for the Public Free School Fund
 by virtue of an Act of the First Called Session of
 the Twenty-Sixth Legislature, approved February 23,
 1900, providing for the survey and sale of the
 unsurveyed school land. Said land is situated in

Magnetic Variation **11° 05'**
 Angle from Polaris in *Hudspeth* Elongation
~~El Paso~~ County, about **40** miles **39°** *Sierra Blanca*
~~35~~ **N. 52° E.** from center of County, and known
 as survey No. **23** in Block No. **118**

BEGINNING AT **the N. E. corner of survey No. 22; thence S. 1900 vrs. to**
the S. E. corner of survey No. 22; thence E. 1900 vrs.; thence N.
1900 vrs.; thence W. 1900 vrs. (Medium grass land)

to the place of beginning


R. J. Owen**J. P. Hague**

Chain Carriers

I, **A. H. Parker**, State Surveyor for the State of Texas, do hereby
 certify that the foregoing survey was made by me according to law under the direction of the Commissioner of
 the General Land Office by establishing base lines for the block to which this survey belongs; that the limits,
 boundaries and corners, with the marks, natural and artificial, are truly described in the foregoing Plat and Field
 Notes.

Surveyed **October** day of **October** 1900.

A. H. Parker
 State Surveyor for the State of Texas.



The State of Texas,

Survey

..... El Paso County,

No. ...24

or District,

Blk. 118

FIELD NOTES of a survey of 324

acres of land made for the Public Free School Fund by virtue of an Act of the First Called Session of the Twenty-Sixth Legislature, approved February 23, 1900, providing for the survey and sale of the unsurveyed school land. Said land is situated in

Magnetic Variation..... $11^{\circ} 05'$

Angle..... from Polaris in..... Elongation.....

.....El Paso.....County, about 35 miles N. 52 E. from center of County, and known
as survey No. 24 in Block No. 118.....

BEGINNING AT the N. E. corner of survey No. 23; thence S. 1900 yrs. to

the S. E. corner of survey No. 23; thence E. 1900 vrs.; thence N. 1900 vrs.; thence W. 590 vrs. to the E. line of the H. W. Cox pre-emption; thence S. $14\frac{1}{2}$ E., 1326 vrs. to the S. E. corner of the J. C. Cox pre-emption; thence S. $75\frac{1}{2}$ W., 1224 vrs. to the S. W. corner of said J. C. Cox pre-emption; thence N. $14\frac{1}{2}$ W., 1476 vrs. to the N. W. corner of the H. W. Cox pre-emption; thence N. $75\frac{1}{2}$ E., 793 vrs. to a corner of survey No. 19 in the N. line of said pre-emption; thence W. 865 vrs. (Medium grass land)

to the place of beginning

R. J. Owen

J. P. Hague


Chain Carriers

I, A. H. Parker, State Surveyor for the State of Texas, do hereby

certify that the foregoing survey was made by me according to law under the direction of the Commissioner of the General Land Office by establishing base lines for the block to which this survey belongs; that the limits, boundaries and corners, with the marks, natural and artificial, are truly described in the foregoing Plat and Field Notes.

Surveyed.....day of October.....1900.

State Surveyor for the State of Texas.



Magnetic Variation $11^{\circ} 05'$

Angle from Polaris in Elongation

El Paso County, about 35 miles N. 52 E. from center of County, and known

as survey No. 25 in Block No. 118

BEGINNING AT the N. E. corner of survey No. 24; thence S. 1900 vrs. to

the S. E. corner of survey No. 24; thence E 1900 vrs.; thence N.

1900 vrs.; thence W. 1900 vrs. (Medium grass land)

..... to the place of beginning

R. J. Owen


J. P. Hague

} Chain Carriers

I, A. H. Parker, State Surveyor for the State of Texas, do hereby certify that the foregoing survey was made by me according to law under the direction of the Commissioner of the General Land Office by establishing base lines for the block to which this survey belongs; that the limits, boundaries and corners, with the marks, natural and artificial, are truly described in the foregoing Plat and Field Notes.

Surveyed day of October 1900.

A. H. Parker
State Surveyor for the State of Texas.



Magnetic Variation $11^{\circ} 05'$

Angle from Polaris in Elongation

El Paso County, about 35 miles N. 52 E. from center of County, and known

as survey No. 36 in Block No. 118

BEGINNING AT the N. E. corner of survey No. 25; thence S. 1900 vrs. to

the S. E. corner of survey No. 25; thence E. 1900 vrs.; thence N.

1900 vrs.; thence W. 1900 vrs. (Good grass land)

to the place of beginning

A. P. Hague


R. J. Owen

Chain Carriers

I, A. H. Parker, State Surveyor for the State of Texas, do hereby certify that the foregoing survey was made by me according to law under the direction of the Commissioner of the General Land Office by establishing base lines for the block to which this survey belongs; that the limits, boundaries and corners, with the marks, natural and artificial, are truly described in the foregoing Plat and Field Notes.

Surveyed October day of October 1900.

A. H. Parker
State Surveyor for the State of Texas.



Magnetic Variation 11° 05'

Angle from Polaris in Elongation

El Paso County, about 35 miles N. 52 E. from center of County, and known as survey No. 27 in Block No. 118

BEGINNING AT the N. E. corner of survey No. 26; thence S. 1900 vrs. to
the S. E. corner of survey No. 26; thence E. 1900 vrs.; thence N.
1900 vrs.; thence W. 1900 vrs. (Good grass land)

..... to the place of beginning

R. J. Owen


J. P. Hague

} Chain Carriers

I, A. H. Parker, State Surveyor for the State of Texas, do hereby certify that the foregoing survey was made by me according to law under the direction of the Commissioner of the General Land Office by establishing base lines for the block to which this survey belongs; that the limits, boundaries and corners, with the marks, natural and artificial, are truly described in the foregoing Plat and Field Notes.

Surveyed day of October 1900.

A. H. Parker
 State Surveyor for the State of Texas.



71

The State of Texas,

Culberson
~~El Paso~~ County, Survey No. **28**
 or District, Blk. **118**

FIELD NOTES of a survey of **509**

acres of land made for the Public Free School Fund
 by virtue of an Act of the First Called Session of
 the Twenty-Sixth Legislature, approved February 23,
 1900, providing for the survey and sale of the
 unsurveyed school land. Said land is situated in

Magnetic Variation **11° 05'**

Angle from Polaris in Elongation

Culberson
~~El Paso~~ County, about **41** miles **N. 52 E.** from center of County, and known
 as survey No. **28** in Block No. **118**

BEGINNING AT **the N. E. corner of survey No. 27; thence S. 1900 vrs. to**
the S. E. corner of survey No. 27; thence E. 1513 vrs. to the W.
line of survey No. 7, Block no. 117 from which the S. W. corner of
Public School Land Block No. 69 bears N. 395 vrs.; thence N. 1900
vrs. to the S. E. corner of survey No. 15 in the W. line of said Block
No. 69; thence W. 1513 vrs. (Good grass land)

to the place of beginning


*R. J. Owen**J. P. Hague*

Chain Carriers

I, **A. H. Parker**, State Surveyor for the State of Texas, do hereby
 certify that the foregoing survey was made by me according to law under the direction of the Commissioner of
 the General Land Office by establishing base lines for the block to which this survey belongs; that the limits,
 boundaries and corners, with the marks, natural and artificial, are truly described in the foregoing Plat and Field
 Notes.

Surveyed day of **October** 1900.

A. H. Parker
 State Surveyor for the State of Texas.



71

The State of Texas,

Culberson~~El Paso~~

County,

or

District,

Survey

No. 29Blk. 118FIELD NOTES of a survey of 509

acres of land made for the Public Free School Fund
by virtue of an Act of the First Called Session of
the Twenty-Sixth Legislature, approved February 23,
1900, providing for the survey and sale of the
unsurveyed school land. Said land is situated in

Magnetic Variation

11° 05'

Angle from Polaris in Elongation

CULBERSON~~El Paso~~

County, about

40~~35~~

miles

North~~N. 52~~E.Van Horn

from center of County, and known

as survey No. 29 in Block No. 118BEGINNING AT the S. E. corner of survey No. 28; thence W. 1513 vrs. tothe S. W. corner of survey No. 28; thence S. 1900 vrs. to the N. lineof Tsp. No. 4, Block No. 66, T. & P. Ry. Co.; thence E. at 597 vrs.pass a stake for the N. E. corner of said Tsp. No. 4, at 1513 vrs. astake for the S. W. corner of survey No. 7, Block No. 117 from whichEl Capitan bears N. 4½ W., a sharp peak in the Black Mountain bears S.83½ W.; thence N. 1900 vrs. (Good grass land)

to the place of beginning


OK.
J.L.W.R. J. OwenJ. P. Hague


Chain Carriers

A. H. Parker

I, _____, State Surveyor for the State of Texas, do hereby

certify that the foregoing survey was made by me according to law under the direction of the Commissioner of
the General Land Office by establishing base lines for the block to which this survey belongs; that the limits,
boundaries and corners, with the marks, natural and artificial, are truly described in the foregoing Plat and Field
Notes.

Surveyed _____ day of October 1900.

State Surveyor for the State of Texas.

Magnetic Variation $11^{\circ} 05'$

Angle from Polaris in Elongation

Angle Culberson from Polaris in El Paso County, about 40 miles N 10° W from center of County, and known as survey No. 30 in Block No. 118

BEGINNING AT the N. W. corner of survey No. 29; thence S. 1900 vrs. to the S. W. corner of survey No. 29 in the N. line of Tsp. No. 4, Block No. 66, T. & P. Ry. Co.; thence W. 1900 vrs.; thence N. 1900 vrs.; thence E. 1900 vrs. (Good grass land)

PATENTED

3/15/82

NO.

405 Vol 44.18

MAILED CO.

3/24/1982

to the place of beginning

R. J. Owen

J. P. Hague

Chain Carriers

I, A. H. Parker, State Surveyor for the State of Texas, do hereby certify that the foregoing survey was made by me according to law under the direction of the Commissioner of the General Land Office by establishing base lines for the block to which this survey belongs; that the limits, boundaries and corners, with the marks, natural and artificial, are truly described in the foregoing Plat and Field Notes.

Surveyed _____ day of October 1900.

A. H. Parker
State Surveyor for the State of Texas.

The State of Texas,

CulbersonEl Paso

County,


or

District,

Survey

No. 30Blk. 118FIELD NOTES of a survey of 640

acres of land made for the Public Free School Fund by virtue of an Act of the First Called Session of the Twenty-Sixth Legislature, approved February 23, 1900, providing for the survey and sale of the unsurveyed school land. Said land is situated in



71

The State of Texas,

CulbersonEl Paso County,

or _____ District,

Survey

No. 31Blk. 118FIELD NOTES of a survey of 640

acres of land made for the Public Free School Fund
by virtue of an Act of the First Called Session of
the Twenty-Sixth Legislature, approved February 23,
1900, providing for the survey and sale of the
unsurveyed school land. Said land is situated in

Magnetic Variation 11° 05'

Angle _____ from Polaris in _____ Elongation

CulbersonEl Paso

County, about

40
35

miles

N 3° W
N. 52° E.Van Horn

from center of County, and known

as survey No. 31 in Block No. 118

BEGINNING AT the N. W. corner of survey No. 30; thence S. 1900 vrs. to
the S. W. corner of survey No. 30; in the N. line of Tsp. No. 4, Block No.
66, T. & P. Ry. Co.; thence W. 1900 vrs.; thence N. 1900 vrs.;
thence E. 1900 vrs. (Good grass land)


PATENTED 3/15/82NO. 404 VOL. 44-BMAILED CO. CLK. 3/24/1982700 W.


to the place of beginning

R. J. OwenJ. P. Hague

Chain Carriers

I, A. H. Parker, State Surveyor for the State of Texas, do hereby
certify that the foregoing survey was made by me according to law under the direction of the Commissioner of
the General Land Office by establishing base lines for the block to which this survey belongs; that the limits,
boundaries and corners, with the marks, natural and artificial, are truly described in the foregoing Plat and Field
Notes.

Surveyed _____ day of October 1900.

State Surveyor for the State of Texas.

Magnetic Variation..... $11^{\circ} 05'$

Angle..... from Polaris in..... Elongation

Culberson
El Paso County, about $\frac{40}{55}$ miles

as survey No. 32 in Block No. 118

BEGINNING AT the N. W. corner of survey No. 31; thence S 1900 vrs. to
the S. W. corner of survey No. 31 in the N. line of Tsp. No. 4, Block
No. 66, T. & P. Ry. Co.; thence W. 1900 vrs.; thence N. 1900 vrs.
thence E. 1900 vrs. (Good grass land)

PATENTED 3/15/1982NO. 405 VOL. 444-BMAILED CO. CLK. 3/24/82 mm

to the place of beginning

R. J. Owen

J. P. Hague

Chain Carriers

I, A. H. Parker, State Surveyor for the State of Texas, do hereby
certify that the foregoing survey was made by me according to law under the direction of the Commissioner of
the General Land Office by establishing base lines for the block to which this survey belongs; that the limits,
boundaries and corners, with the marks, natural and artificial, are truly described in the foregoing Plat and Field
Notes.

Surveyed _____ day of October 1900.


A. H. Parker
State Surveyor for the State of Texas.

The State of Texas,

Culberson
El Paso County, Survey
or _____ District, No. 32
Blk. 118

FIELD NOTES of a survey of 640
acres of land made for the Public Free School Fund
by virtue of an Act of the First Called Session of
the Twenty-Sixth Legislature, approved February 23,
1900, providing for the survey and sale of the
unsurveyed school land. Said land is situated in

N. 4° W Van Horn
N. 52 E from center of County, and known



The State of Texas,

71

Culberson
 El Paso County, Survey
 No. 33
 or District, Blk. 118

FIELD NOTES of a survey of 640

acres of land made for the Public Free School Fund
 by virtue of an Act of the First Called Session of
 the Twenty-Sixth Legislature, approved February 23,
 1900, providing for the survey and sale of the
 unsurveyed school land. Said land is situated in

Magnetic Variation 11° 05'

Angle from Polaris in Elongation

Culberson
 El Paso County, about 40 N. 5° W. Van Horn
 35 miles N. 52 E. from center of County, and known
 as survey No. 33 in Block No. 118

BEGINNING AT the N. W. corner of survey No. 32; thence S. 1900 vrs. to
 the S. W. corner of survey no. 32 in the N. line of Tsp. No. 4, Block
 No. 66, T. & P. Ry. Co.; thence W. 1900 vrs.; thence N. 1900 vrs.;
 thence E. 1900 vrs. (Medium grass land)

PATENTED 3/15/82

NO. 409 VOL. 44-B

MAILED CO. CLK. 3/24/1982

to the place of beginning

R. J. Owen


J. P. Hague

Chain Carriers

I, A. H. Parker, State Surveyor for the State of Texas, do hereby
 certify that the foregoing survey was made by me according to law under the direction of the Commissioner of
 the General Land Office by establishing base lines for the block to which this survey belongs; that the limits,
 boundaries and corners, with the marks, natural and artificial, are truly described in the foregoing Plat and Field
 Notes.

Surveyed day of October 1900.

State Surveyor for the State of Texas.

Magnetic Variation 31° 05'

Angle _____ from Polaris in _____ Elongation _____

El Paso County, about 35 miles N. 52 E. from center of County, and known
as survey No. 34 in Block No. 118

BEGINNING AT the N. W. corner of survey No. 33; thence S. 1900 vrs. to
the S. W. corner of survey No. 33; in the N. line of Tsp. No. 4, Block
No. 66, T. & P. Ry. Co.; thence W. 1900 vrs.; thence N. 1900 vrs.
thence E. 1900 vrs. (Medium grass land)

PATENTED 4/22/82NO. 490 44-BMAILED CO. CLK. 7/6/82
md.

_____ to the place of beginning


R. J. OwenJ. P. Hague

} Chain Carriers

I, A. H. Parker, State Surveyor for the State of Texas, do hereby
certify that the foregoing survey was made by me according to law under the direction of the Commissioner of
the General Land Office by establishing base lines for the block to which this survey belongs; that the limits,
boundaries and corners, with the marks, natural and artificial, are truly described in the foregoing Plat and Field
Notes.

Surveyed _____ day of October 1900.

A. H. Parker
State Surveyor for the State of Texas.

Magnetic Variation 11° 05'

Angle..... from Polaris in..... Elongation

El Paso County, about 35 miles N. 52 E. from center of County, and known as survey No. 35 in Block No. 118

BEGINNING AT the N. W. corner of survey No. 34; thence S. 1900 vrs. to the S. W. corner of survey No. 34 in the N. line of Tsp. No. 4, Block No. 66, T. & P. Ry. Co.; thence W. 1900 vrs. to the N. W. corner of survey No. 6, Tsp. No. 4, Block No. 66, T. & P. Ry. Co.; thence N. 1900 vrs. to the S. W. corner of survey No. 22; thence E. 1900 vrs.
(Medium grass land)

PATENTED 6/22/82NO. 491 Vol 44-BMAILED CO. CLK. 7/6/82

to the place of beginning

R. J. OwenJ. P. Hague

Chain Carriers

I, A. H. M. Parker, State Surveyor for the State of Texas, do hereby certify that the foregoing survey was made by me according to law under the direction of the Commissioner of the General Land Office by establishing base lines for the block to which this survey belongs; that the limits, boundaries and corners, with the marks, natural and artificial, are truly described in the foregoing Plat and Field Notes.

Surveyed..... day of October 1900.

A. H. M. Parker
State Surveyor for the State of Texas.


The State of Texas,

Survey

El Paso County, No. 35
or..... District, Blk. 118

FIELD NOTES of a survey of 640

acres of land made for the Public Free School Fund by virtue of an Act of the First Called Session of the Twenty-Sixth Legislature, approved February 23, 1900, providing for the survey and sale of the unsurveyed school land. Said land is situated in

Magnetic Variation 11° 05'

Angle..... from Polaris in..... Elongation

Hudspeth
~~El Paso~~ County, about 39.55 miles N. 39° E. from center of Sierra Blanco County, and known

as survey No. 36 in Block No. 118BEGINNING AT the S. W. corner of survey No. 35; and the N. W. corner ofTsp. No. 4, Block No. 66, T. & P. Ry. Co.; thence W. 2027 vrs. to theS. E. corner of survey No. 46, Tsp. No. 3, Block No. 67, T. & P. Ry. Co.;thence N. 2027 vrs. to the S. W. corner of survey No. 36 in said Tsp.No. 3; thence E. 20 27 vrs. to the S. E. corner of said survey No.36 in Tsp. No. 3; thence S. 2027 vrs. (Medium grass land)PATENTED 6/22/82NO. 487 VOL. 44-BMAILED CO. CLK. 7/6/82

to the place of beginning

J. P. HagueR. J. Owen


Chain Carriers

I, A. H. Parker, State Surveyor for the State of Texas, do hereby
 certify that the foregoing survey was made by me according to law under the direction of the Commissioner of
 the General Land Office by establishing base lines for the block to which this survey belongs; that the limits,
 boundaries and corners, with the marks, natural and artificial, are truly described in the foregoing Plat and Field
 Notes.

Surveyed..... day of October 1900.

A. H. Parker
 State Surveyor for the State of Texas.

C. 10-31-36
C. Woodland



Magnetic Variation $11^{\circ} 05'$

Angle..... from Polaris in..... Elongation

Culberson
~~El Paso~~ County, about *49* miles *N. 45 E.* from center of County, and known
 as survey No. *1* in Block No. *119*

BEGINNING AT the S. W. corner of survey no. 43, Tsp. no. 2, Block No. 65,
 T. & P. Ry. Co.; thence N. 1275 vrs. to the S. E. corner of survey
 No. 28, Block no. 120; thence W. 172 vrs.; thence S. 1900 vrs.;
 thence E. 1513 vrs. to the W. line of Public School Land Block No.
 69; thence N. 625 vrs. to the S. line of said survey No. 43, Tsp. No. 2;
 thence W. 1341 vrs. (Medium grass land) (Mountains)

to the place of beginning

R. J. Owen
J. P. Hague } Chain Carriers

I, *A. H. Parker*, State Surveyor for the State of Texas, do hereby
 certify that the foregoing survey was made by me according to law under the direction of the Commissioner of
 the General Land Office by establishing base lines for the block to which this survey belongs; that the limits,
 boundaries and corners, with the marks, natural and artificial, are truly described in the foregoing Plat and Field
 Notes.

Surveyed..... day of *September* 1900.


A. H. Parker
 State Surveyor for the State of Texas.

The State of Texas,

Culberson
~~El Paso~~ County, } Survey
 or..... District, } No. *1*
 Blk *119*

FIELD NOTES of a survey of *206*

acres of land made for the Public Free School Fund
 by virtue of an Act of the First Called Session of
 the Twenty-Sixth Legislature, approved February 23,
 1900, providing for the survey and sale of the
 unsurveyed school land. Said land is situated in



71

The State of Texas,

Culberson
El Paso County, Survey No. 2
 or _____ District, Blk. 119

FIELD NOTES of a survey of 640

acres of land made for the Public Free School Fund
 by virtue of an Act of the First Called Session of
 the Twenty-Sixth Legislature, approved February 23,
 1900, providing for the survey and sale of the
 unsurveyed school land. Said land is situated in

Magnetic Variation 11° 05'

Angle _____ from Polaris in _____ Elongation _____

Culberson
El Paso County, about 49 miles 2° W from center of County, and known
 as survey No. 2 in Block No. 119

BEGINNING AT the N. W. corner of survey no. 1; thence S. 1900 vrs. to
 the S. W. corner of survey no. 1; thence W. 1900 vrs.; thence N.
 1900 vrs. to the S. line of Block No. 120; thence E. 1900 vrs.;
 (Medium grass land) (Mountains)

to the place of beginning

R. J. OwenJ. P. Hague

Chain Carriers

I, A.H. Parker, State Surveyor for the State of Texas, do hereby
 certify that the foregoing survey was made by me according to law under the direction of the Commissioner of
 the General Land Office by establishing base lines for the block to which this survey belongs; that the limits,
 boundaries and corners, with the marks, natural and artificial, are truly described in the foregoing Plat and Field
 Notes.

Surveyed _____ day of September 1900.

A.H. Parker
 State Surveyor for the State of Texas.

FIELD NOTES.

Survey No.

Block No.


County.

Filed in Land Office this the day

of 190.....

*Correct on map of Colbersan
Co. for 640 ac. 10-7-36 Woodland*

Commissioner.



The State of Texas,

Survey

El Paso

County,

No. 3

or

District,

Block 119FIELD NOTES of a survey of 640

acres of land made for the Public Free School Fund
by virtue of an Act of the First Called Session of
the Twenty-Sixth Legislature, approved February 23,
1900, providing for the survey and sale of the
unsurveyed school land. Said land is situated in

Magnetic Variation 11° 05'

Angle from Polaris in Elongation

CULBERSON
El Paso

County, about

49

miles

N. 3° W.N. 45 E.Van Horn

from center of County, and known

as survey No. 3 in Block No. 119

BEGINNING AT the N. W. corner of survey No. 2; thence S. 1900 vrs. to
the S. W. corner of survey No. 2; thence W. 1900 vrs.; thence N. 1900
vrs. to the S. line of Block No. 120; thence E. 1900 vrs. (Medium
grass land) (Mountains)

to the place of beginning

R. J. OwenJ. P. Hague

Chain Carriers

I, A. H. Parker, State Surveyor for the State of Texas, do hereby
certify that the foregoing survey was made by me according to law under the direction of the Commissioner of
the General Land Office by establishing base lines for the block to which this survey belongs; that the limits,
boundaries and corners, with the marks, natural and artificial, are truly described in the foregoing Plat and Field
Notes.

Surveyed September day of 1900.

A. H. Parker
State Surveyor for the State of Texas.

FIELD NOTES.

Survey No.

Block No.


County.

Filed in Land Office this the day

of 190

*Correct on map of Calhoun
Co. for 640 ac. 12-7-36 Woodland*

Commissioner.



Magnetic Variation $11^{\circ} 05'$

Angle from Polaris in Elongation

CULBERSON
El Paso

County, about 49
 40

miles $2^{\circ} W.$
 $N. 5^{\circ} W.$

Van Horn

from center of County, and known

as survey No. 4 in Block No. 119

BEGINNING AT the N. W. corner of survey no. 3; thence S. 1900 vrs. to

the S. W. corner of survey No. 3; thence W. 1900 vrs.; thence N.

1900 vrs. to the S. line of Block No. 120; thence E. 1900 vrs.

(Medium grass land)

to the place of beginning

R. J. Owen

J. P. Hague

Chain Carriers

I, A. H. Parker, State Surveyor for the State of Texas, do hereby certify that the foregoing survey was made by me according to law under the direction of the Commissioner of the General Land Office by establishing base lines for the block to which this survey belongs; that the limits, boundaries and corners, with the marks, natural and artificial, are truly described in the foregoing Plat and Field Notes.

Surveyed day of September 1900.

State Surveyor for the State of Texas.

FIELD NOTES.

Survey No.


Block No.

County.

Filed in Land Office this the day

of 190.....

*Commissioner.
Correct on map of Culberson
Co for 640 ac 12-7-36 Woodland*



The State of Texas,

71

El Paso County, Survey
 or District, No. 5
 Blk. 119

FIELD NOTES of a survey of 640
 acres of land made for the Public Free School Fund
 by virtue of an Act of the First Called Session of
 the Twenty-Sixth Legislature, approved February 23,
 1900, providing for the survey and sale of the
 unsurveyed school land. Said land is situated in

Magnetic Variation 11° 05'

Angle from Polaris in Elongation

El Paso County, about 40 miles N. 45 E. from center of County, and known
 as survey No. 5 in Block No. 119

BEGINNING AT the N. W. corner of survey no. 4; thence S. 1900 vrs. to
 the S W. corner of survey No. 4; thence W. 1900 vrs.; thence N.
 1900 vrs. to the S. line of Block No. 120; thence E. 1900 vrs.
 (Medium grass land)

to the place of beginning

R. J. Owen


J. P. Hague

Chain Carriers

I, A. H. Parker, State Surveyor for the State of Texas, do hereby
 certify that the foregoing survey was made by me according to law under the direction of the Commissioner of
 the General Land Office by establishing base lines for the block to which this survey belongs; that the limits,
 boundaries and corners, with the marks, natural and artificial, are truly described in the foregoing Plat and Field
 Notes.

Surveyed day of September 1900.

A. H. Parker
 State Surveyor for the State of Texas.



The State of Texas,

Survey

El Paso County,

No. 6

or District,

Blk. 119

FIELD NOTES of a survey of 640

acres of land made for the Public Free School Fund
by virtue of an Act of the First Called Session of
the Twenty-Sixth Legislature, approved February 23,
1900, providing for the survey and sale of the
unsurveyed school land. Said land is situated in

Magnetic Variation 11° 05'

Angle from Polaris in Elongation

El Paso County, about 40 miles N. 45 E. from center of County, and known
as survey No. 6 in Block No. 119

BEGINNING AT the N. W. corner of survey No. 5; thence S. 1900 vrs. to
the S. W. corner of survey No. 5; thence W. 1900 vrs.; thence N.
1900 vrs. to the S. line of Block No. 120; thence E. 1900 vrs.
(Medium grass land) (Sand hills)

to the place of beginning

R. J. Owen


J. P. Hague

Chain Carriers

I, A. H. Parker, State Surveyor for the State of Texas, do hereby
certify that the foregoing survey was made by me according to law under the direction of the Commissioner of
the General Land Office by establishing base lines for the block to which this survey belongs; that the limits,
boundaries and corners, with the marks, natural and artificial, are truly described in the foregoing Plat and Field
Notes.

Surveyed day of September 1900.

A. H. Parker
State Surveyor for the State of Texas.



71

The State of Texas,

Survey

El Paso

County,

No. 7

or

District,

Blk 119

FIELD NOTES of a survey of 966

acres of land made for the Public Free School Fund
by virtue of an Act of the First Called Session of
the Twenty-Sixth Legislature, approved February 23,
1900, providing for the survey and sale of the
unsurveyed school land. Said land is situated in

Magnetic Variation 11° 05'

Angle from Polaris in Elongation

El Paso

County, about

40

miles

N. 45 E.

from center of County, and known

as survey No.

3

in Block No.

119

BEGINNING AT the N. W. corner of survey no. 6; thence S. 1900 vrs. to
the S. W. corner of survey No. 6; thence W. 2028 vrs. to the E. line
of survey No. 44, Tsp. No. 2, Block No. 67, T. & P. Ry. Co.; thence N.
1096 vrs. to the N.E. corner of said survey No. 44; thence W. 1992
vrs. to the N.W. corner of said survey No. 44; thence N. 804 vrs.
to an earth mound and 4 pits for the S. W. corner of Block No. 120
from which the S. point of Gaudalupe mountains bears N. 42½ E., El Capi-
tan bears N. 37½ E., a conical peak bears N. 71½ W.; thence E. 4020
vrs. (Medium grass land) (Sand Hills) to the place of beginning

R. J. Owen


J. P. Hague

Chain Carriers

I, A. H. Parker, State Surveyor for the State of Texas, do hereby
certify that the foregoing survey was made by me according to law under the direction of the Commissioner of
the General Land Office by establishing base lines for the block to which this survey belongs; that the limits,
boundaries and corners, with the marks, natural and artificial, are truly described in the foregoing Plat and Field
Notes.

Surveyed day of September 1900.

State Surveyor for the State of Texas.



71

The State of Texas,

Hudspeth~~El Paso~~

County,

Survey

No. *8*

or

District,

Blk. *119*FIELD NOTES of a survey of *662*

acres of land made for the Public Free School Fund
by virtue of an Act of the First Called Session of
the Twenty-Sixth Legislature, approved February 23,
1900, providing for the survey and sale of the
unsurveyed school land. Said land is situated in

Magnetic Variation *11° 05'*
Angle from Polaris in Elongation

Hudspeth
~~El Paso~~ County, about *45* miles *N. 33° E* *Sierra Blanca*
40 miles *N. 45 E* from center of County, and known
as survey No. *8* in Block No. *119*

BEGINNING AT the S. E. corner of survey No. 7; thence W. 2028 vrs. to
the S. W. corner of survey No. *(7)* ~~27~~ in the E. line of survey No. 44, Tsp.
No. 2, Block No. 67, T. & P. Ry. Co.; thence S. *2* 996 vrs. to the S. E.
corner of said survey No. 44; thence E. 128 vrs. to the N. E. corner
of survey No. 6, Tsp. No. 3, Block No. 67, T. & P. Ry. Co.; thence S.
904 vrs. to the N. W. corner of survey No. 21; thence E. 1900 vrs.
thence N. 1900 vrs. (Medium grass land) (Sand hilla)

to the place of beginning

OK 6622 110/13
R. J. Owen


J. P. Hague

Chain Carriers

I, *A. H. Parker*, State Surveyor for the State of Texas, do hereby
certify that the foregoing survey was made by me according to law under the direction of the Commissioner of
the General Land Office by establishing base lines for the block to which this survey belongs; that the limits,
boundaries and corners, with the marks, natural and artificial, are truly described in the foregoing Plat and Field
Notes.

Surveyed day of *October* 1900.

A. H. Parker
State Surveyor for the State of Texas.



The State of Texas,

71

El Paso County, Survey
 or District, No. 9
 Blk. 119

FIELD NOTES of a survey of 640

acres of land made for the Public Free School Fund
 by virtue of an Act of the First Called Session of
 the Twenty-Sixth Legislature, approved February 23,
 1900, providing for the survey and sale of the
 unsurveyed school land. Said land is situated in

Magnetic Variation $11^{\circ} 05'$

Angle from Polaris in Elongation

Hudspeth
 El Paso County, about 40 miles N. 45 E. from center of County, and known
 as survey No. 9 in Block No. 119

BEGINNING AT the N. E. corner of survey No. 8; thence S. 1900 vrs. to
 the S. E. corner of survey No. 8; thence E. 1900 vrs.; thence N.
 1900 vrs.; thence W. 1900 vrs. (Medium grass land) (Sand hills)

to the place of beginning

R. J. Owen


J. P. Hague

Chain Carriers

I, A. H. Parker, State Surveyor for the State of Texas, do hereby
 certify that the foregoing survey was made by me according to law under the direction of the Commissioner of
 the General Land Office by establishing base lines for the block to which this survey belongs; that the limits,
 boundaries and corners, with the marks, natural and artificial, are truly described in the foregoing Plat and Field
 Notes.

Surveyed day of October 1900.

A. H. Parker
 State Surveyor for the State of Texas.



71

The State of Texas,

Survey

El Paso County,No. 10

or _____ District,

Blk. 119FIELD NOTES of a survey of 640

acres of land made for the Public Free School Fund
by virtue of an Act of the First Called Session of
the Twenty-Sixth Legislature, approved February 23,
1900, providing for the survey and sale of the
unsurveyed school land. Said land is situated in

Magnetic Variation 11° 05'

Angle _____ from Polaris in _____ Elongation

CULBERSON
El Paso

County, about

40.48 milesN. 7° W.N. 45 E.Van Horn

from center of County, and known

as survey No. 10 in Block No. 119

BEGINNING AT the N. E. corner of survey No. 9; thence S. 1900 vrs. to
the S. E. corner of survey No. 9; thence E. 1900 vrs.; thence N.
1900 vrs.; thence W. 1900 vrs. (Medium grass land) (Sand Hills)

to the place of beginning

R. J. OwenJ. P. Hague

Chain Carriers

I, A. H. Parker, State Surveyor for the State of Texas, do hereby
certify that the foregoing survey was made by me according to law under the direction of the Commissioner of
the General Land Office by establishing base lines for the block to which this survey belongs; that the limits,
boundaries and corners, with the marks, natural and artificial, are truly described in the foregoing Plat and Field
Notes.

Surveyed _____ day of September 1900.

A. H. Parker
State Surveyor for the State of Texas.

FIELD NOTES.


Survey No.

Block No.

County.

Filed in Land Office this the day
of 190.....

*Correct on map of Culberson
Co. for 640⁰⁰ ac. 12-8-36 Woodland
Commissioner.*



71

The State of Texas, }
Culberson
~~El Paso~~ County, } Survey
 No. 11
 or District, } Blk. 119

FIELD NOTES of a survey of 640
 acres of land made for the Public Free School Fund
 by virtue of an Act of the First Called Session of
 the Twenty-Sixth Legislature, approved February 23,
 1900, providing for the survey and sale of the
 unsurveyed school land. Said land is situated in

Magnetic Variation 11° 05'
 Angle from Polaris in Elongation
~~CULBERSON~~ 48 N. 5° W.
~~El Paso~~ County, about 40 miles N. 45 E. from Van Horn
 as survey No. 11 in Block No. 119

BEGINNING AT the N. E. corner of survey No. 10; thence S. 1900 vrs. to
 the S. E. corner of survey No. 10; thence E. 1900 vrs.; thence N.
 1900 vrs.; thence W. 1900 vrs. (Medium grass land) (Mountains)

to the place of beginning

R. J. Owen

J. P. Hague

} Chain Carriers

I, A. H. Parker, State Surveyor for the State of Texas, do hereby
 certify that the foregoing survey was made by me according to law under the direction of the Commissioner of
 the General Land Office by establishing base lines for the block to which this survey belongs; that the limits,
 boundaries and corners, with the marks, natural and artificial, are truly described in the foregoing Plat and Field
 Notes.

Surveyed September day of 1900.

A. H. Parker
 State Surveyor for the State of Texas.

FIELD NOTES.

Survey No.

Block No.


County.

Filed in Land Office this the day

of 190

*Correct on map of Culberson
Co. for 640 ac. 12-8-36 Woodland*

Commissioner.



71

The State of Texas,

Survey

El Paso County,No. 12

or District,

Blk. 119FIELD NOTES of a survey of 640

acres of land made for the Public Free School Fund
by virtue of an Act of the First Called Session of
the Twenty-Sixth Legislature, approved February 23,
1900, providing for the survey and sale of the
unsurveyed school land. Said land is situated in

Magnetic Variation 11° 05'

Angle from Polaris in Elongation

CULBERSONEl Paso

County, about

40.48

miles

N. 3° WN. 45 E.Van Horn

from center of County, and known

as survey No. 12 in Block No. 119BEGINNING AT the N. E. corner of survey no. 11; thence S. 1900 vrs. tothe S E. corner of survey No. 11; thence E. 1900 vrs.; thence N.1900 vrs.; thence W. 1900 vrs. (Medium grass land) (Mountains)

to the place of beginning

R. J. OwenJ. P. Hague

Chain Carriers

A. H. Parker

I, _____, State Surveyor for the State of Texas, do hereby
certify that the foregoing survey was made by me according to law under the direction of the Commissioner of
the General Land Office by establishing base lines for the block to which this survey belongs; that the limits,
boundaries and corners, with the marks, natural and artificial, are truly described in the foregoing Plat and Field
Notes.

Surveyed _____ day of September 1900.

A. H. Parker
State Surveyor for the State of Texas.

FIELD NOTES.

Survey No.

Block No.


County.

Filed in Land Office this the day

of 190.....

Commissioner.

*Correct on map of Culberson
Co for 640 ac. 12 8-36 Woodland*

Magnetic Variation $11^{\circ} 05'$

Angle from Polaris in Elongation

CULBERSON**El Paso**

County, about

~~40~~ 48 miles**N. 2° W.****N. 45 E.****Van Horn**

from center of County, and known

as survey No. **13** in Block No. **119**

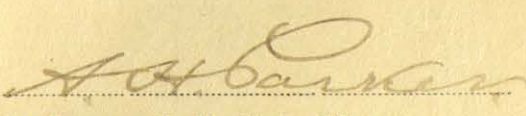
BEGINNING AT the N. E. corner of survey No. 12; thence S 1900 vrs. to
 the S E. corner of survey No. 12; thence E. 1900 vrs.; thence N.
 1900 vrs.; thence W. 1900 vrs. (Medium grass land) (Mountains)

to the place of beginning

OK.
J.L.W.**R. J. Owen****J. P. Hague**

Chain Carriers

I, **A. H. Parker**, State Surveyor for the State of Texas, do hereby
 certify that the foregoing survey was made by me according to law under the direction of the Commissioner of
 the General Land Office by establishing base lines for the block to which this survey belongs; that the limits,
 boundaries and corners, with the marks, natural and artificial, are truly described in the foregoing Plat and Field
 Notes.

Surveyed day of **September** 1900.

 State Surveyor for the State of Texas.

FIELD NOTES.

Survey No.

Block No.


County.

Filed in Land Office this the day

of 190.....

*Correct on map of Culberson
Co. for 640 ac. 12-8-36
Woodland*

Commissioner.



The State of Texas,

Survey

Culberson
El Paso County,No. 14

or _____ District,

Blk. 119FIELD NOTES of a survey of 509

acres of land made for the Public Free School Fund
by virtue of an Act of the First Called Session of
the Twenty-Sixth Legislature, approved February 23,
1900, providing for the survey and sale of the
unsurveyed school land. Said land is situated in

Magnetic Variation 11° 05'

Angle _____ from Polaris in _____ Elongation

CULBERSONEl Paso

County, about

40.48 milesNorthN. 45 E.Van Horn

from center of County, and known

as survey No. 14 in Block No. 119

BEGINNING AT the N. E. corner of survey No. 13; thence S. 71900 vrs. to

the S. E. corner of survey No. 13; thence E. 1513 vrs. to the W.

line of Public School Land Block No. 69; thence N. 1900 vrs. to the S. E.

corner of survey No. 1 in said line; thence W. 1513 vrs.

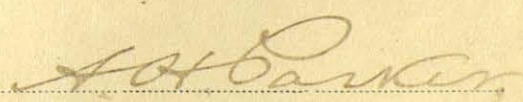
(Medium grass land) (Mountains)

to the place of beginning

R. J. OwenJ. P. Hague

Chain Carriers

I, A. H. Parker, State Surveyor for the State of Texas, do hereby
certify that the foregoing survey was made by me according to law under the direction of the Commissioner of
the General Land Office by establishing base lines for the block to which this survey belongs; that the limits,
boundaries and corners, with the marks, natural and artificial, are truly described in the foregoing Plat and Field
Notes.

Surveyed _____ day of September 1900.

State Surveyor for the State of Texas.

FIELD NOTES.

Survey No.


Block No.

County.

Filed in Land Office this the day
of 190.....

*Correct on map of Culberson
Co. for 509 ac. 12-8-36 Woodland*

Commissioner.



71

The State of Texas,

Culberson
~~El Paso~~ County, Survey
 No. 15
 or District, Blk. 119

FIELD NOTES of a survey of 509

acres of land made for the Public Free School Fund
 by virtue of an Act of the First Called Session of
 the Twenty-Sixth Legislature, approved February 23,
 1900, providing for the survey and sale of the
 unsurveyed school land. Said land is situated in

Magnetic Variation 11° 05'
 Angle from Polaris in Elongation

CULBERSON
~~El Paso~~ County, about 47 miles North Van Horn
~~40~~ miles N. 45 E. from center of County, and known
 as survey No. 15 in Block No. 119

BEGINNING AT the S. E. corner of survey No. 14; thence W. 1513 vrs. to
 the S. W. corner of survey No. 14; thence S. 1900 vrs.; thence E. &
 1513 vrs. to the W. line of Public School Land Block No. 69; thence North
 1900 vrs. (Medium grass land) (Mountains)

to the place of beginning

OK.
J.L.N.R. J. OwenJ. P. Hague

Chain Carriers

I, A. H. Parker, State Surveyor for the State of Texas, do hereby
 certify that the foregoing survey was made by me according to law under the direction of the Commissioner of
 the General Land Office by establishing base lines for the block to which this survey belongs; that the limits,
 boundaries and corners, with the marks, natural and artificial, are truly described in the foregoing Plat and Field
 Notes.

Surveyed day of September 1900.

A. H. Parker
 State Surveyor for the State of Texas.

FIELD NOTES.

Survey No.


Block No.

County.

Filed in Land Office this the day

of 190.....

Commissioner.
*Correct on map of Culberson
Co. for 509 ac. 12-8-36 Woodland*



Magnetic Variation 11° 05'

Angle from Polaris in Elongation

El Paso County, about 40 miles N. 45 E. from center of County, and known as survey No. 16 in Block No. 119

BEGINNING AT the N. W. corner of survey No. 15; thence S. 1900 vrs. to the S. W. corner of survey No. 15; thence W. 1900 vrs.; thence N. 1900 vrs.; thence E/ 1900 vrs. (Medium grass land) (Mountains)

to the place of beginning

R. J. Owen


J. P. Hague

Chain Carriers

I, A. H. Parker, State Surveyor for the State of Texas, do hereby certify that the foregoing survey was made by me according to law under the direction of the Commissioner of the General Land Office by establishing base lines for the block to which this survey belongs; that the limits, boundaries and corners, with the marks, natural and artificial, are truly described in the foregoing Plat and Field Notes.

Surveyed September day of 1900.

A. H. Parker
State Surveyor for the State of Texas.

Magnetic Variation $11^{\circ} 08'$

Angle from Polaris in Elongation

El Paso County, about 40 miles N. 45 E. from center of County, and known
as survey No. 17 in Block No. 119

BEGINNING AT the N. W. corner of survey No. 16; thence S. 1900 vrs. to
the S. W. corner of survey No. 16; thence W. 1900 vrs.; thence N.
1900 vrs.; thence E. 1900 vrs.; (Medium grass land) (Mountains)

to the place of beginning


R. J. OwenJ. P. Hague

Chain Carriers

I, A. H. Parker, State Surveyor for the State of Texas, do hereby
certify that the foregoing survey was made by me according to law under the direction of the Commissioner of
the General Land Office by establishing base lines for the block to which this survey belongs; that the limits,
boundaries and corners, with the marks, natural and artificial, are truly described in the foregoing Plat and Field
Notes.

Surveyed September day of 1900.

A. H. Parker
State Surveyor for the State of Texas.



Magnetic Variation 11° 05'

Angle from Polaris in Elongation

El Paso County, about 40 miles N. 45 E. from center of County, and known as survey No. 18 in Block No. 119

BEGINNING AT the N. W. corner of survey No. 17; thence S. 1900 vrs. to the S W. corner of survey No. 17; thence W. 1900 vrs.; thence N. 1900 vrs.; thence E/ 1900 vrs. (Medium grass land)

..... to the place of beginning

R. J. Owen

R. J. M. Owen

} Chain Carriers

I, A. H. Parker, State Surveyor for the State of Texas, do hereby certify that the foregoing survey was made by me according to law under the direction of the Commissioner of the General Land Office by establishing base lines for the block to which this survey belongs; that the limits, boundaries and corners, with the marks, natural and artificial, are truly described in the foregoing Plat and Field Notes.

Surveyed day of September 1900.

A. H. Parker
State Surveyor for the State of Texas.

The State of Texas,

El Paso County, Survey
 or District, No. 19
 Blk. 119

FIELD NOTES of a survey of 640

acres of land made for the Public Free School Fund
 by virtue of an Act of the First Called Session of
 the Twenty-Sixth Legislature, approved February 23,
 1900, providing for the survey and sale of the
 unsurveyed school land. Said land is situated in

Magnetic Variation 11° 05'

Angle from Polaris in Elongation

El Paso County, about 40 miles N. 45 E. from center of County, and known

as survey No. 19 in Block No. 119

BEGINNING AT the N. W. corner of survey No. 18; thence S. 1900 vrs. to

the S W. corner of survey No. 18; thence W. 1900 vrs.; thence N.

1900 vrs.; thence E. 1900 vrs.; (Medium grass land)

to the place of beginning

R. J. Owen


J. P. Hague

Chain Carriers

I, A. H. Parker, State Surveyor for the State of Texas, do hereby
 certify that the foregoing survey was made by me according to law under the direction of the Commissioner of
 the General Land Office by establishing base lines for the block to which this survey belongs; that the limits,
 boundaries and corners, with the marks, natural and artificial, are truly described in the foregoing Plat and Field
 Notes.

Surveyed day of September 1900.

State Surveyor for the State of Texas.



71

The State of Texas,

Hudspeth
~~El Paso~~ County, Survey
 No. 20
 or District, Block 119

FIELD NOTES of a survey of 640
 acres of land made for the Public Free School Fund
 by virtue of an Act of the First Called Session of
 the Twenty-Sixth Legislature, approved February 23,
 1900, providing for the survey and sale of the
 unsurveyed school land. Said land is situated in

Magnetic Variation 11° 05'
 Angle from Polaris in Hudspeth Elongation
El Paso County, about 4.5 miles 35° Sierra Blanca

as survey No. 20 in Block No. 119

BEGINNING AT the N. W. corner of survey No. 19; thence S. 1900 vrs. to
 the S W. corner of survey No. 19; thence W. 1900 vrs.; thence N.
 1900 vrs.; thence E. 1900 vrs. (Medium grass land) (Sand Hills)

to the place of beginning

R. J. OwenJ. P. Hague


Chain Carriers

A. H. Parker

I, A. H. Parker, State Surveyor for the State of Texas, do hereby
 certify that the foregoing survey was made by me according to law under the direction of the Commissioner of
 the General Land Office by establishing base lines for the block to which this survey belongs; that the limits,
 boundaries and corners, with the marks, natural and artificial, are truly described in the foregoing Plat and Field
 Notes.

Surveyed September day of 1900.

A. H. Parker
 State Surveyor for the State of Texas.



The State of Texas, } Survey
Hudspeth }
El Paso County, } No. 21
 or _____ District, } Blk. 119

FIELD NOTES of a survey of 640 acres of land made for the Public Free School Fund by virtue of an Act of the First Called Session of the Twenty-Sixth Legislature, approved February 23, 1900, providing for the survey and sale of the unsurveyed school land. Said land is situated in

Magnetic Variation 11° 05'
 Angle _____ from Polaris in _____ Elongation _____
Hudspeth 44 N. 33° E Sierra Blanca
El Paso County, about 40 miles N. 45° E. from center of County, and known as survey No. 21 in Block No. 119

BEGINNING AT the N. W. corner of survey No. 20; thence S. 1900 vrs. to the S W. corner of survey No. 20; thence W. 1900 vrs. to the E. line of survey No. 11, Tsp. No. 3, Block No. 67, T. & P. Ry. Co.; thence N. 1900 vrs. to the S W. corner of survey No. 8; thence E. 1900 vrs. (Medium grass land) (Sand Hills)


OK 640²
 1/19/51 VES

_____ to the place of beginning
 _____ }
R. J. Owen } Chain Carriers
J. P. Hague }

I, A. H. Parker, State Surveyor for the State of Texas, do hereby certify that the foregoing survey was made by me according to law under the direction of the Commissioner of the General Land Office by establishing base lines for the block to which this survey belongs; that the limits, boundaries and corners, with the marks, natural and artificial, are truly described in the foregoing Plat and Field Notes.

Surveyed _____ day of September 1900.

 State Surveyor for the State of Texas.



The State of Texas, } Survey
Hudspeth
~~El Paso~~ County, } No. 22
 or _____ District, } Blk. 119

FIELD NOTES of a survey of 640
 acres of land made for the Public Free School Fund
 by virtue of an Act of the First Called Session of
 the Twenty-Sixth Legislature, approved February 23,
 1900, providing for the survey and sale of the
 unsurveyed school land. Said land is situated in

Magnetic Variation 11° 05'
 Angle _____ from Polaris in _____ Elongation _____

Hudspeth
~~El Paso~~ County, about 40 miles N. 45 E. from center of County, and known
 as survey No. 22 in Block No. 119

BEGINNING AT the N. S. E. corner of survey No. 21; thence W. 1900 vrs.
to the S. W. corner of survey No. 21; thence S. 1900 vrs. to the
N. W. corner of survey No. 35 in the E. line of survey No. 12, Tsp. No.
S. Block No. 67, T. & P. Ry. Co. ; thence E. 1900 vrs.; thence N.
1900 vrs. (Good grass land)


_____ to the place of beginning

R. J. Owen }
J. P. Hague } Chain Carriers

I, A. H. Parker, State Surveyor for the State of Texas, do hereby
 certify that the foregoing survey was made by me according to law under the direction of the Commissioner of
 the General Land Office by establishing base lines for the block to which this survey belongs; that the limits,
 boundaries and corners, with the marks, natural and artificial, are truly described in the foregoing Plat and Field
 Notes.

Surveyed _____ day of September 1900.

A. H. Parker
 State Surveyor for the State of Texas.

Magnetic Variation 11° 05'Angle Hudspeth from Polaris in El Paso Elongation

El Paso County, about 40 miles N. 45 E. from center of County, and known as survey No. 23 in Block No. 119

BEGINNING AT the N. E. corner of survey No. 22; thence S. 1900 vrs. to the S E. corner of survey No. 22; thence E. 1900 vrs.; thence N. 1900 vrs.; thence W. 1900 vrs. (Good grass land)

to the place of beginning

R. J. OwenJ. P. Hague

Chain Carriers

I, A. H. Parker, State Surveyor for the State of Texas, do hereby certify that the foregoing survey was made by me according to law under the direction of the Commissioner of the General Land Office by establishing base lines for the block to which this survey belongs; that the limits, boundaries and corners, with the marks, natural and artificial, are truly described in the foregoing Plat and Field Notes.

Surveyed September day of 1900.

A. H. Parker
State Surveyor for the State of Texas.

The State of Texas,


El Paso County,

or District,

Survey

No. 23Blk. 119FIELD NOTES of a survey of 640

acres of land made for the Public Free School Fund by virtue of an Act of the First Called Session of the Twenty-Sixth Legislature, approved February 23, 1900, providing for the survey and sale of the unsurveyed school land. Said land is situated in



Magnetic Variation 11° 05'

Angle..... from Polaris in..... Elongation

Calberson
El Paso County, about 40 miles N. 45 E. from center of County, and known
as survey No. 24 in Block No. 119

BEGINNING AT the N. E. corner of survey No. 23; thence S. 1900 vrs. to
the S E. corner of survey No. 23; thence E. 1900 vrs.; thence N.
1900 vrs.; thence W. 1900 vrs. (Good grass land)

..... to the place of beginning

R. J. Owen


J. P. Hague

} Chain Carriers

I, A. H. Parker, State Surveyor for the State of Texas, do hereby
certify that the foregoing survey was made by me according to law under the direction of the Commissioner of
the General Land Office by establishing base lines for the block to which this survey belongs; that the limits,
boundaries and corners, with the marks, natural and artificial, are truly described in the foregoing Plat and Field
Notes.

Surveyed..... day of September 1900.

A. H. Parker
State Surveyor for the State of Texas.



Magnetic Variation 11 05'

Angle..... from Polaris in..... Elongation

El Paso County, about 40 miles N. 45 E. from center of County, and known as survey No. 25 in Block No. 119

BEGINNING AT the N. E. corner of survey No. 24; thence S. 1900 vrs. to the S E. corner of survey No. 24; thence E. 1900 vrs.; thence N. 1900 vrs.; thence W. 1900 vrs. (Good grass land)

.....to the place of beginning

R. J. Owen


J. P. Hague

} Chain Carriers

I, A.H. Parker, State Surveyor for the State of Texas, do hereby certify that the foregoing survey was made by me according to law under the direction of the Commissioner of the General Land Office by establishing base lines for the block to which this survey belongs; that the limits, boundaries and corners, with the marks, natural and artificial, are truly described in the foregoing Plat and Field Notes.

Surveyed..... day of September 1900.

A.H. Parker
State Surveyor for the State of Texas.



The State of Texas,

Survey

El Paso

County,

No. 26

or

District,

Blk. 119

FIELD NOTES of a survey of 640

acres of land made for the Public Free School Fund
by virtue of an Act of the First Called Session of
the Twenty-Sixth Legislature, approved February 23,
1900, providing for the survey and sale of the
unsurveyed school land. Said land is situated in

Magnetic Variation 11° 05'

Angle from Polaris in Elongation

El Paso County, about 40 miles N. 45 E. from center of County, and known
as survey No. 26 in Block No. 119

BEGINNING AT the N. E. corner of survey No. 25; thence S 1900 vrs. to
the S E. corner of survey No. 25; thence E. 1900 vrs.; thence N.
1900 vrs.; thence W. 1900 vrs.; (Good grass land)

*Platted
6-5-00
O. H. Parker*

to the place of beginning

R. J. Owen


J. P. Hague

Chain Carriers

I, A. H. Parker, State Surveyor for the State of Texas, do hereby
certify that the foregoing survey was made by me according to law under the direction of the Commissioner of
the General Land Office by establishing base lines for the block to which this survey belongs; that the limits,
boundaries and corners, with the marks, natural and artificial, are truly described in the foregoing Plat and Field
Notes.

Surveyed day of September 1900.

A. H. Parker
State Surveyor for the State of Texas.



The State of Texas,

Survey

El Paso County,

No. 27

or District,

Blk. 119

FIELD NOTES of a survey of 640

acres of land made for the Public Free School Fund
by virtue of an Act of the First Called Session of
the Twenty-Sixth Legislature, approved February 23,
1900, providing for the survey and sale of the
unsurveyed school land. Said land is situated in

Magnetic Variation 11° 05'

Angle from Polaris in Elongation

El Paso County, about 40 miles N. 45 E. from center of County, and known

as survey No. 27 in Block No. 119

BEGINNING AT the N. E. corner of survey No. 26; thence S. 1900 vrs. to

the S. E. corner of survey No. 26; thence E. 1900 vrs.; thence N.

1900 vrs.; thence W. 1900 vrs.; (Good grass land)

R. J. Owen

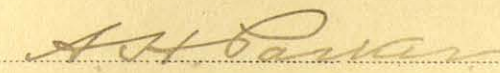
J. P. Hague


Chain Carriers

to the place of beginning

I, A. H. Parker, State Surveyor for the State of Texas, do hereby
certify that the foregoing survey was made by me according to law under the direction of the Commissioner of
the General Land Office by establishing base lines for the block to which this survey belongs; that the limits,
boundaries and corners, with the marks, natural and artificial, are truly described in the foregoing Plat and Field
Notes.

Surveyed day of September 1900.


State Surveyor for the State of Texas.



The State of Texas,

Culberson
El Paso County, Survey
 or _____ District, No. 28
 Blk. 119

FIELD NOTES of a survey of 509

acres of land made for the Public Free School Fund
 by virtue of an Act of the First Called Session of
 the Twenty-Sixth Legislature, approved February 23,
 1900, providing for the survey and sale of the
 unsurveyed school land. Said land is situated in

Magnetic Variation 11° 05'

Angle _____ from Polaris in _____ Elongation

El Paso County, about 40 miles N. 45° E. from center of County, and known
 as survey No. 28 in Block No. 119

BEGINNING AT the N. E. corner of survey No. 27; thence S. 1900 vrs. to
the S. E. corner of survey No. 27; thence E. 1513 vrs. to the W.
line of Public School Land Block No. 69; thence N. 1900 vrs. to
the S. E. corner of survey No. 15, in said line; thence W. 1513 vrs.
(Medium grass land) (Mountains)

*Patented 40
 6-6-1900
 J. P. Hague*

to the place of beginning


R. J. OwenJ. P. Hague

Chain Carriers

I, A. H. Parker, State Surveyor for the State of Texas, do hereby
 certify that the foregoing survey was made by me according to law under the direction of the Commissioner of
 the General Land Office by establishing base lines for the block to which this survey belongs; that the limits,
 boundaries and corners, with the marks, natural and artificial, are truly described in the foregoing Plat and Field
 Notes.

Surveyed _____ day of September 1900.

A. H. Parker
 State Surveyor for the State of Texas.



The State of Texas,

El Paso County,

or District,

Survey

No. 29

Blk. 119

FIELD NOTES of a survey of 509

acres of land made for the Public Free School Fund
by virtue of an Act of the First Called Session of
the Twenty-Sixth Legislature, approved February 23,
1900, providing for the survey and sale of the
unsurveyed school land. Said land is situated in

Magnetic Variation 11° 05'

Angle from Polaris in Elongation

El Paso County, about 40 miles N. 45 E. from center of County, and known
as survey No. 29 in Block No. 119

BEGINNING AT the S. E. corner of survey No. 28; thence W. 1513 vrs. to
the S. W. corner of survey No. 28; thence S. 1900 vrs.; to the N. W.
corner of survey No. 1, Block No. 118; thence E. 1513 vrs. to the
N. E. corner of said survey No. 1 in the W. line of public School Land
Block No. 69; thence N. 1900 vrs. (Medium grass land) (Mountains)

to the place of beginning

R. J. Owen


J. P. Hague

Chain Carriers

I, A. H. Parker, State Surveyor for the State of Texas, do hereby
certify that the foregoing survey was made by me according to law under the direction of the Commissioner of
the General Land Office by establishing base lines for the block to which this survey belongs; that the limits,
boundaries and corners, with the marks, natural and artificial, are truly described in the foregoing Plat and Field
Notes.

Surveyed day of September 1900.

State Surveyor for the State of Texas.



The State of Texas,

El Paso County,
or District,

Survey

No. 30

Blk. 119

FIELD NOTES of a survey of 640

acres of land made for the Public Free School Fund
by virtue of an Act of the First Called Session of
the Twenty-Sixth Legislature, approved February 23,
1900, providing for the survey and sale of the
unsurveyed school land. Said land is situated in

Magnetic Variation

11° 05'

Angle from Polaris in Elongation

El Paso County, about 40 miles N. 45 E. from center of County, and known
as survey No. 30 in Block No. 119

BEGINNING AT the N. W. corner of survey No. 29; thence S. 1900 vrs. to
the S. W. corner of survey No. 29; thence W. 1900 vrs. to the
N. W. corner of survey No. 2, Block No. 118; thence N. 1900 vrs.
thence E. 1900 vrs. (Medium grass land) (Mountains)

*Patented
6-6-40
G. H. Parker*

to the place of beginning

R. J. Owen

J. P. Hague

Chain Carriers

I, A. H. Parker, State Surveyor for the State of Texas, do hereby
certify that the foregoing survey was made by me according to law under the direction of the Commissioner of
the General Land Office by establishing base lines for the block to which this survey belongs; that the limits,
boundaries and corners, with the marks, natural and artificial, are truly described in the foregoing Plat and Field
Notes.

Surveyed day of September 1900.

A. H. Parker
State Surveyor for the State of Texas.

The State of Texas,

Survey

*Calberson**El Paso*

County,

No. *31*

or

District,

Blk. *119*FIELD NOTES of a survey of *640*

acres of land made for the Public Free School Fund
by virtue of an Act of the First Called Session of
the Twenty-Sixth Legislature, approved February 23,
1900, providing for the survey and sale of the
unsurveyed school land. Said land is situated in

Magnetic Variation *11° 05'*

Angle from Polaris in Elongation

Calberson
El Paso

County, about

45
40

miles

N. 45 E.

from center of County, and known

Van Horn

as survey No.

31

in Block No.

119

BEGINNING AT the N. W. corner of survey No. 30; thence S 1900 vrs. to
the S W. corner of survey no. 30; thence W. 1900 vrs. to the N. W.
corner of survey no. 3, Block No. 118; thence N. 1900 vrs.; thence E.
1900 vrs. (Medium grass land)

to the place of beginning

*R. J. Owen**J. P. Hague*

Chain Carriers

I,

A. H. Parker

, State Surveyor for the State of Texas, do hereby

certify that the foregoing survey was made by me according to law under the direction of the Commissioner of
the General Land Office by establishing base lines for the block to which this survey belongs; that the limits,
boundaries and corners, with the marks, natural and artificial, are truly described in the foregoing Plat and Field
Notes.


Surveyed

day of

September

1900.

A. H. Parker
State Surveyor for the State of Texas.



The State of Texas, } Survey
Calberson
El Paso County, } No. 32
 or _____ District, } Blk. 119

FIELD NOTES of a survey of 640
 acres of land made for the Public Free School Fund
 by virtue of an Act of the First Called Session of
 the Twenty-Sixth Legislature, approved February 23,
 1900, providing for the survey and sale of the
 unsurveyed school land. Said land is situated in

Magnetic Variation 11° 05'
 Angle _____ from Polaris in _____ Elongation

Calberson
El Paso County, about 45 miles N. 45° W. Van Horn
 as survey No. 32 in Block No. 119

BEGINNING AT the N. W. corner of survey No. 31; thence S 1900 vrs. to
 the S. W. corner of survey No. 31; thence W. 1900 vrs. to the N. W.
 corner of survey No. 4, Block No. 118; thence N. 1900 vrs.; thence
 E. 1900 vrs. (Medium grass land)


to the place of beginning

R. J. Owen }
J. P. Hagie } Chain Carriers

I, A. H. Parker, State Surveyor for the State of Texas, do hereby
 certify that the foregoing survey was made by me according to law under the direction of the Commissioner of
 the General Land Office by establishing base lines for the block to which this survey belongs; that the limits,
 boundaries and corners, with the marks, natural and artificial, are truly described in the foregoing Plat and Field
 Notes.

Surveyed _____ day of September 1900.

A. H. Parker
 State Surveyor for the State of Texas.



The State of Texas,

*Culberson**El Paso*

County,

or

District,

Survey

No. *33*Blk. *119*FIELD NOTES of a survey of *640*

acres of land made for the Public Free School Fund
by virtue of an Act of the First Called Session of
the Twenty-Sixth Legislature, approved February 23,
1900, providing for the survey and sale of the
unsurveyed school land. Said land is situated in

Magnetic Variation *11° 05'*

Angle from Polaris in Elongation

*Culberson**El Paso*

County, about

*45**40*

miles

N. 45 E.

from center of County, and known


*Van Horn*as survey No. *33* in Block No. *119*BEGINNING AT *the N. W. corner of survey No. 32; thence S. 1900 vrs.**the S. W. corner of survey No. 32; thence W. 1900 vrs. to the N. W.**corner of survey No. 5, Block No. 118; thence N. 1900 vrs.; thence**E. 1900 vrs. (Medium grass land)*


to the place of beginning

*R. J. Owen**J. P. Hague*

Chain Carriers

I, *A. H. Parker*, State Surveyor for the State of Texas, do hereby
certify that the foregoing survey was made by me according to law under the direction of the Commissioner of
the General Land Office by establishing base lines for the block to which this survey belongs; that the limits,
boundaries and corners, with the marks, natural and artificial, are truly described in the foregoing Plat and Field
Notes.

Surveyed day of *SEPTEMBER* 1900.

State Surveyor for the State of Texas.



The State of Texas,

*Hudspeth**El Paso*

County,

or

District,

Survey

No. *34*Blk. *119*FIELD NOTES of a survey of *640*

acres of land made for the Public Free School Fund
by virtue of an Act of the First Called Session of
the Twenty-Sixth Legislature, approved February 23,
1900, providing for the survey and sale of the
unsurveyed school land. Said land is situated in

Magnetic Variation *11° 05'*
Angle from Polaris in Elongation

Hudspeth
El Paso County, about

43
40

36°
N. 45 E.

Sierra Blanca

miles from center of County, and known

as survey No. *34* in Block No. *119*

BEGINNING AT the N. W. corner of survey No. 33; thence S. 1900 vrs. to
the S. W. corner of survey No. 34; thence W. 1900 vrs.; to the N.W.
corner of survey No. 6, Block No. 118; thence N. 1900 vrs.; thence E.
1900 vrs. (Medium grass land)

to the place of beginning

R. J. Owen


J. P. Hagie

} Chain Carriers

I, *A H. Parker*, State Surveyor for the State of Texas, do hereby
certify that the foregoing survey was made by me according to law under the direction of the Commissioner of
the General Land Office by establishing base lines for the block to which this survey belongs; that the limits,
boundaries and corners, with the marks, natural and artificial, are truly described in the foregoing Plat and Field
Notes.

Surveyed day of *September* 1900.

A H. Parker
State Surveyor for the State of Texas.



Magnetic Variation 11° 05'

Angle..... from Polaris in..... Elongation

Hudspeth
El Paso County, about 43 miles 35° Sierra Blanca
40 N. 45 E. from center of County, and known
as survey No. 35 in Block No. 119

BEGINNING AT the N. W. corner of survey No. 34; thence S. 1900 vrs. to
the S. W. corner of survey No. 34; thence W. at 1850 vrs. a road,
at 1900 vrs. an earth mound and 4 pits for the N. W. corner of Block
No. 118, from which the S. point of Guadalupe mountain bears N. 23 50'
E., a conical peak bears N. 60½ W., a sharp peak in the Delaware
Mountains Bears S. 60½ E.; thence N. at 35 vrs. a road, 1900
vrs. the S. W. corner of survey No. 22 in the E. line of survey No.
12, Tsp. No. 3, Block No. 67, T. & P Ry. Co.; thence E. 1900 VRS.
(Good grass land) to the place of beginning

R. J. Owen
J. P. Hague } Chain Carriers

I, A. H. Parker, State Surveyor for the State of Texas, do hereby
certify that the foregoing survey was made by me according to law under the direction of the Commissioner of
the General Land Office by establishing base lines for the block to which this survey belongs; that the limits,
boundaries and corners, with the marks, natural and artificial, are truly described in the foregoing Plat and Field
Notes.

Surveyed..... day of September 1900.

A. H. Parker
State Surveyor for the State of Texas.

The State of Texas,
Hudspeth
El Paso County,
or..... District,
Survey
No. 35
Blk. 119

FIELD NOTES of a survey of 640
acres of land made for the Public Free School Fund
by virtue of an Act of the First Called Session of
the Twenty-Sixth Legislature, approved February 23,
1900, providing for the survey and sale of the
unsurveyed school land. Said land is situated in

The State of Texas,

71

Survey

Culberson~~El Paso~~

County,

No. 1

or

District,

Blk. 120FIELD NOTES of a survey of 740⁴

acres of land made for the Public Free School Fund
by virtue of an Act of the First Called Session of
the Twenty-Sixth Legislature, approved February 23,
1900, providing for the survey and sale of the
unsurveyed school land. Said land is situated in

Magnetic Variation 11° 05'

Angle from Polaris in Elongation

Culberson~~El Paso~~

County, about

45.53 miles*N 3° W*~~N. 45 E.~~*Van Horn*

from center of County, and known

as survey No.

1

in Block No.

120BEGINNING AT a point in the W. line of Tsp. No. 2, Block No. 65, T. & P.Ry. Co., 6713 vrs., S. from the N. W. corner of said Tsp. No. 2;thence W. 2200 vrs. to the S. W. corner of survey No. 24, Block No.121; thence S. 1900 vrs.; thence E. 2000 vrs. to the W. line ofsaid Tsp. No. 2; thence N. 1900 vrs. (Medium grass land) (Mountain)


to the place of beginning


R. J. OwenJ. P. Hague

Chain Carriers

I, A. H. Parker, State Surveyor for the State of Texas, do hereby

certify that the foregoing survey was made by me according to law under the direction of the Commissioner of
the General Land Office by establishing base lines for the block to which this survey belongs; that the limits,
boundaries and corners, with the marks, natural and artificial, are truly described in the foregoing Plat and Field
Notes.

Surveyed September day of 1900.

State Surveyor for the State of Texas.



71

The State of Texas,

Survey
 No. 2
 Blk. 120

County, Culberson
~~El Paso~~
 or District,

FIELD NOTES of a survey of 640

acres of land made for the Public Free School Fund
 by virtue of an Act of the First Called Session of
 the Twenty-Sixth Legislature, approved February 23,
 1900, providing for the survey and sale of the
 unsurveyed school land. Said land is situated in

Magnetic Variation 11° 05'

Angle from Polaris in Elongation

County, about 45 miles N 3° W from center of County, and known
~~45~~ ~~53~~ ~~N. 45 E.~~
 as survey No. 2 in Block No. 120

BEGINNING AT the N. W. corner of survey No. 1; thence S. 1900 vrs. to
 the S W. corner of survey No. 1; thence W. 1900 vrs.; thence N. 1900
 vrs. to the S. W. corner of survey No. 23, Block No. 121; thence E.
 1900 vrs. (Medium grass land) (Mountains)

Patented

141304
 CORRECT ON MAP FOR 640 ACRES
 2-6-67 YES

to the place of beginning

R. J. Owen

H. P. Hague

Chain Carriers

I, A. H. Parker, State Surveyor for the State of Texas, do hereby
 certify that the foregoing survey was made by me according to law under the direction of the Commissioner of
 the General Land Office by establishing base lines for the block to which this survey belongs; that the limits,
 boundaries and corners, with the marks, natural and artificial, are truly described in the foregoing Plat and Field
 Notes.

Surveyed September day of 1900.

A. H. Parker
 State Surveyor for the State of Texas.

The State of Texas,

71

Culberson
~~El Paso~~

County,

Survey

No. 3

or _____ District,

Blk. 120FIELD NOTES of a survey of 640

acres of land made for the Public Free School Fund
by virtue of an Act of the First Called Session of
the Twenty-Sixth Legislature, approved February 23,
1900, providing for the survey and sale of the
unsurveyed school land. Said land is situated in

Magnetic Variation 11° 05'

Angle _____ from Polaris in _____ Elongation _____

Culberson
~~El Paso~~County, about 53 45miles N 5° W*Van Horn*

from center of County, and known

as survey No. 3 in Block No. 120

BEGINNING AT the N. W. corner of survey No. 2; thence S. 1900 vrs. to
the S. W. corner of survey No. 2; thence W. 1900 vrs.; thence N.
1900 vrs. to the S. W. corner of survey No. 22, Block No. 121; thence
E. 1900 vrs. (Medium grass land)? (Mountains)

Robert

141305
CORRECT ON MAP FOR 640
2-6-67 VES

to the place of beginning

R. J. OwenJ. P. Hague

Chain Carriers

I, A. H. Parker, State Surveyor for the State of Texas, do hereby
certify that the foregoing survey was made by me according to law under the direction of the Commissioner of
the General Land Office by establishing base lines for the block to which this survey belongs; that the limits,
boundaries and corners, with the marks, natural and artificial, are truly described in the foregoing Plat and Field
Notes.

Surveyed _____ day of September 1900.

A. H. Parker
State Surveyor for the State of Texas.

The State of Texas,

Survey

El Paso

County,

No. 9

or

District,

Blk. 120FIELD NOTES of a survey of 640

acres of land made for the Public Free School Fund
by virtue of an Act of the First Called Session of
the Twenty-Sixth Legislature, approved February 23,
1900, providing for the survey and sale of the
unsurveyed school land. Said land is situated in

Magnetic Variation 11° 05'

Angle..... from Polaris in..... Elongation

Hudspeth
El Paso County, about 49 miles 30 Sierra Blanca
45 N. 45 E. from center of County, and known

as survey No. 9 in Block No. 120BEGINNING AT the N. E. corner of survey No. 8; thence S. 1900 vrs. tothe S. E. corner of survey No. 8; thence E. 1900 vrs.; thence N.1900 vrs.; thence W. 1900 vrs. (Medium grass land)

CORRECT ON MAP FOR _____ ACRES

to the place of beginning


R. J. OwenJ. P. Hagie

Chain Carriers

I, A. H. Parker, State Surveyor for the State of Texas, do hereby
certify that the foregoing survey was made by me according to law under the direction of the Commissioner of
the General Land Office by establishing base lines for the block to which this survey belongs; that the limits,
boundaries and corners, with the marks, natural and artificial, are truly described in the foregoing Plat and Field
Notes.

Surveyed..... day of September 1900.

A. H. Parker
State Surveyor for the State of Texas.



The State of Texas,

71

E 1 Paso County, Survey
 or District, No. 5
 Blk. 120

FIELD NOTES of a survey of 640

acres of land made for the Public Free School Fund by virtue of an Act of the First Called Session of the Twenty-Sixth Legislature, approved February 23, 1900, providing for the survey and sale of the unsurveyed school land. Said land is situated in

Magnetic Variation 11° 05'

Angle from Polaris in Elongation

El Paso County, about 45 miles N. 45 E. from center of County, and known as survey No. 5 in Block No. 120

BEGINNING AT the N. W. corner of survey No. 4; thence S. 1900 vrs. to the S. W. corner of survey No. 4; thence W. 1900 vrs.; thence N. 1900 vrs. to the S. W. corner of survey No. 20; Block No. 121; thence E 1900 vrs. (Medium grass land)

to the place of beginning

R. J. Owen


J. P. Hague

Chain Carriers

I, A. H. Parker, State Surveyor for the State of Texas, do hereby certify that the foregoing survey was made by me according to law under the direction of the Commissioner of the General Land Office by establishing base lines for the block to which this survey belongs; that the limits, boundaries and corners, with the marks, natural and artificial, are truly described in the foregoing Plat and Field Notes.

Surveyed day of September 1900.

A. H. Parker
State Surveyor for the State of Texas.



71

The State of Texas,

Survey
El Paso County, No. 6
 or District, Blk. 120

FIELD NOTES of a survey of 640

acres of land made for the Public Free School Fund
 by virtue of an Act of the First Called Session of
 the Twenty-Sixth Legislature, approved February 23,
 1900, providing for the survey and sale of the
 unsurveyed school land. Said land is situated in

Magnetic Variation 11° 05'
 Angle from Polaris in Elongation
El Paso County, about 45 miles N. 45 E. from center of County, and known
 as survey No. 6 in Block No. 120

BEGINNING AT the N. W. corner of survey No. 5; thence S. 1900 vrs. to
 the S. W. corner of survey no. 5; thence W. 1900 vrs.; thence N.
 1900 vrs. to the S. W. corner of survey No. 19, Block No. 121; thence
 E. 1900 vrs. (Medium grass land)

to the place of beginning

R. J. OwenJ. P. Hague

Chain Carriers


A. H. Parker

I, A. H. Parker, State Surveyor for the State of Texas, do hereby
 certify that the foregoing survey was made by me according to law under the direction of the Commissioner of
 the General Land Office by establishing base lines for the block to which this survey belongs; that the limits,
 boundaries and corners, with the marks, natural and artificial, are truly described in the foregoing Plat and Field
 Notes.

Surveyed day of September 1900.

A. H. Parker
 State Surveyor for the State of Texas.

Patented
 8-8-61
 Zull



71

The State of Texas,

Survey
El Paso County, No. 7
 or District, Blk. 120

FIELD NOTES of a survey of 670
 acres of land made for the Public Free School Fund
 by virtue of an Act of the First Called Session of
 the Twenty-Sixth Legislature, approved February 23,
 1900, providing for the survey and sale of the
 unsurveyed school land. Said land is situated in

Magnetic Variation 11° 05'

Angle from Polaris in Elongation

Hudspeth
El Paso County, about 50 miles 30 N. 45° E. from center of County, and known
Sierra Blanca

as survey No. 7 in Block No. 120

BEGINNING AT the N. W. corner of survey No. 6; thence S. 1900 vrs. to
 the S. W. corner of survey No. 6; thence W. 1992 vrs. to the E. line
 of Tsp. No. 2, Block No. 67, T. & P. Ry. Co.; thence N. 1900 vrs.
 to the S. W. corner of survey No. 13 in said Tsp. No. 2; thence E.
 1992 vrs. (Medium grass land)

133450
 CORRECT ON MAP FOR 670 ACRES
 4-10-72 YES

to the place of beginning


R. J. OwenJ. P. Hague

Chain Carriers

I, A. H. Parker, State Surveyor for the State of Texas, do hereby
 certify that the foregoing survey was made by me according to law under the direction of the Commissioner of
 the General Land Office by establishing base lines for the block to which this survey belongs; that the limits,
 boundaries and corners, with the marks, natural and artificial, are truly described in the foregoing Plat and Field
 Notes.

Surveyed day of September 1900.

A. H. Parker
 State Surveyor for the State of Texas.



The State of Texas,

71

Survey

El Paso

County,

No. 8

or

District,

Blk. 120

FIELD NOTES of a survey of.....670

acres of land made for the Public Free School Fund by virtue of an Act of the First Called Session of the Twenty-Sixth Legislature, approved February 23, 1900, providing for the survey and sale of the unsurveyed school land. Said land is situated in

Magnetic Variation..... $11^{\circ} 05'$

Angle..... from Polaris in..... Elongation.....

Angle.....from Polaris in.....Elongation

Hudsons

~~El Paso~~

County, about

49

45

miles

N. 1.

.....

Siena Bloned

as survey No. 8 in Block No. 120

BEGINNING AT the S. W. corner of survey No. 7; thence E. 1992 vrs. to the S.E. corner of survey No. 7; thence S. 1900 vrs.; thence W. 1992 vrs. to the E. line of Tsp. No .2, Block No. 67, T. & P. Ry. Co.; thence N. 1900 vrs. (Medium grass land)

Patented
8-8-61
Zell

to the place of beginning

R. J. Owen


J. P. Hague

Chain Carriers

I, A. H. Parker, State Surveyor for the State of Texas, do hereby certify that the foregoing survey was made by me according to law under the direction of the Commissioner of General Land Office by establishing base lines for the block to which this survey belongs; that the limits, boundaries and corners, with the marks, natural and artificial, are truly described in the foregoing Plat and Field Notes.

Surveyed _____ day of September 1900.

State Surveyor for the State of Texas.



The State of Texas,

~~Culberson~~
~~El Paso~~ County, Survey
or District, No. 4
Blk. 120

FIELD NOTES of a survey of 640
acres of land made for the Public Free School Fund
by virtue of an Act of the First Called Session of
the Twenty-Sixth Legislature, approved February 23,
1900, providing for the survey and sale of the
unsurveyed school land. Said land is situated in

Magnetic Variation 11° 05'

Angle from Polaris in Elongation

~~Culberson~~
~~El Paso~~ County, about 26.53 miles N. 45° W. from center of County, and known
as survey No. 4 in Block No. 120

BEGINNING AT the N. W. corner of survey No. 3; thence S. 1900 vrs. to
the S. W. corner of survey No. 3; thence W. 1900 vrs.; thence N.
1900 vrs. to the S. W. corner of survey No. 21, Block No. 121; thence
E. 1900 vrs. (Medium grass land) (Mountains)

Patented

141306
CORRECT ON MAP FOR 640 ACRES
2-6-67 YES

to the place of beginning

R. J. Owen }
J. P. Hague } Chain Carriers

I, A. H. Parker, State Surveyor for the State of Texas, do hereby
certify that the foregoing survey was made by me according to law under the direction of the Commissioner of
the General Land Office by establishing base lines for the block to which this survey belongs; that the limits,
boundaries and corners, with the marks, natural and artificial, are truly described in the foregoing Plat and Field
Notes.

Surveyed day of September 1900.

A. H. Parker
State Surveyor for the State of Texas.

The State of Texas,

Survey

El Paso County,

No. 10

or _____ District,

Blk. 120

FIELD NOTES of a survey of 640

acres of land made for the Public Free School Fund by virtue of an Act of the First Called Session of the Twenty-Sixth Legislature, approved February 23, 1900, providing for the survey and sale of the unsurveyed school land. Said land is situated in

Magnetic Variation 11° 05'

Angle _____ from Polaris in _____ Elongation

El Paso County, about 45 miles N. 45 E. from center of County, and known

as survey No. 10 in Block No. 120

BEGINNING AT the N. E. corner of survey No. 9; thence S. 1900 vrs. to

the S. E. corner of survey No. 9; thence E. 1900 vrs.; thence N.

1900 vrs.; thence W. 1900 vrs.; (Medium grass land)

to the place of beginning

R. J. Owen


J. P. Hague

Chain Carriers

I, A. H. Parker, State Surveyor for the State of Texas, do hereby certify that the foregoing survey was made by me according to law under the direction of the Commissioner of the General Land Office by establishing base lines for the block to which this survey belongs; that the limits, boundaries and corners, with the marks, natural and artificial, are truly described in the foregoing Plat and Field Notes.

Surveyed _____ day of September, 1900.

A. H. Parker
State Surveyor for the State of Texas.



Magnetic Variation 11° 05'

Angle..... from Polaris in..... Elongation

Culberson
El Paso County, about 52 miles 4° N Van Horn

as survey No. 11 in Block No. 120

BEGINNING AT the N. E. corner of survey No. 10; thence S. 1900 vrs. to
the S. E. corner of survey No. 10; thence E. 1900 vrs.; thence N.
1900 vrs.; thence W. 1900 vrs. (Medium grass land)

to the place of beginning

R. J. Owen

J. P. Hague

} Chain Carriers

I, A. H. Parker, State Surveyor for the State of Texas, do hereby
certify that the foregoing survey was made by me according to law under the direction of the Commissioner of
the General Land Office by establishing base lines for the block to which this survey belongs; that the limits,
boundaries and corners, with the marks, natural and artificial, are truly described in the foregoing Plat and Field
Notes.

Surveyed..... day of September 1900.

A. H. Parker
State Surveyor for the State of Texas.

The State of Texas,

Culberson

El Paso

County,

or

District,


Survey

No. 11

Blk. 120

FIELD NOTES of a survey of 640

acres of land made for the Public Free School Fund
by virtue of an Act of the First Called Session of
the Twenty-Sixth Legislature, approved February 23,
1900, providing for the survey and sale of the
unsurveyed school land. Said land is situated in



71

The State of Texas,

Culberson
El Paso County, Survey No. 12
 or _____ District, Blk. 120

FIELD NOTES of a survey of 640

acres of land made for the Public Free School Fund
 by virtue of an Act of the First Called Session of
 the Twenty-Sixth Legislature, approved February 23,
 1900, providing for the survey and sale of the
 unsurveyed school land. Said land is situated in

Magnetic Variation 11° 05'
 Angle _____ from Polaris in _____ Elongation

El Paso County, about 52 miles 30 W Van Horn
45 miles N. 45 E from center of County, and known
 as survey No. 12 in Block No. 120

BEGINNING AT the N.E. corner of survey No. 11; thence S. 1900 vrs. to
the S E. corner of survey No. 11; thence E. 1900 vrs.; thence N.
1900 vrs.; thence W. 1900 vrs. (Medium grass land)


to the place of beginning

R. J. Owen
J. P. Hague } Chain Carriers

I, A. H. Parker, State Surveyor for the State of Texas, do hereby
 certify that the foregoing survey was made by me according to law under the direction of the Commissioner of
 the General Land Office by establishing base lines for the block to which this survey belongs; that the limits,
 boundaries and corners, with the marks, natural and artificial, are truly described in the foregoing Plat and Field
 Notes.

Surveyed _____ day of September 1900.

A. H. Parker
 State Surveyor for the State of Texas.



71

The State of Texas,

Survey
 No. 13
 Blk. 120

Culberson
~~El Paso~~ County,
 or District,

FIELD NOTES of a survey of 640

acres of land made for the Public Free School Fund
 by virtue of an Act of the First Called Session of
 the Twenty-Sixth Legislature, approved February 23,
 1900, providing for the survey and sale of the
 unsurveyed school land. Said land is situated in

Magnetic Variation 11° 05'

Angle from Polaris in Elongation

Culberson
~~El Paso~~ County, about 45 ⁵² miles N. 45° W. from center of County, and known
 as survey No. 13 in Block No. 120

BEGINNING AT the N. E. corner of survey No. 12; thence S. 1900 vrs.
 to the S. E. corner of survey No. 12; thence E. 1900 vrs.; thence
 N. 1900 vrs.; thence W. 1900 vrs. (Medium grass land)

Patented

141307
 CORRECT ON MAP FOR 640 ACRES
2-6-67 YES

to the place of beginning


R. J. OwenJ. P. Hague

Chain Carriers

I, A. H. Parker, State Surveyor for the State of Texas, do hereby
 certify that the foregoing survey was made by me according to law under the direction of the Commissioner of
 the General Land Office by establishing base lines for the block to which this survey belongs; that the limits,
 boundaries and corners, with the marks, natural and artificial, are truly described in the foregoing Plat and Field
 Notes.

Surveyed day of September 1900.

A. H. Parker
 State Surveyor for the State of Texas.



Magnetic Variation $11^{\circ} 05'$

Angle..... from Polaris in..... Elongation

Culberson
El Paso County, about

as survey No. 14 in Block No. 740

BEGINNING AT the N. E. corner of survey No. 13; thence S. 1900 vrs. to
the S. E. corner of survey No. 13; thence E. 2200 vrs. to the W.
line of Tsp. No. 2, Block No. 65, T. & P. Ry. Co.; thence N. 1900
to the S. E. corner of survey No. 1, in said line; thence W. 2200 vrs.
(Medium grass land) (Mountains)

to the place of beginning

R. J. Owen

J. P. Hague

Chain Carriers

I, A. H. Parker, State Surveyor for the State of Texas, do hereby
certify that the foregoing survey was made by me according to law under the direction of the Commissioner of
the General Land Office by establishing base lines for the block to which this survey belongs; that the limits,
boundaries and corners, with the marks, natural and artificial, are truly described in the foregoing Plat and Field
Notes.

Surveyed..... day of September 1900.

A. H. Parker
State Surveyor for the State of Texas.

The State of Texas,

Survey

Culberson
El Paso

County,

No. 14

or..... District,

Blk. 120

FIELD NOTES of a survey of 740

acres of land made for the Public Free School Fund
by virtue of an Act of the First Called Session of
the Twenty-Sixth Legislature, approved February 23,
1900, providing for the survey and sale of the
unsurveyed school land. Said land is situated in

52 12 W Van Horn
45 miles N. 45 E. from center of County, and known

The State of Texas,

71

Culberson
~~El Paso~~

County,

Survey

No. 15

or _____ District,

Blk. 120FIELD NOTES of a survey of 740

acres of land made for the Public Free School Fund
by virtue of an Act of the First Called Session of
the Twenty-Sixth Legislature, approved February 23,
1900, providing for the survey and sale of the
unsurveyed school land. Said land is situated in

Magnetic Variation 11° 05'
Angle _____ from Polaris in _____ Elongation _____

Culberson
~~El Paso~~ County, about 51 miles 12 W Van Horn
45 miles N. 45 E. from center of County, and known
as survey No. 15 in Block No. 120

BEGINNING AT the S.E. corner of survey No. 14; thence W. 2200 vrs. to
the S. W. corner of survey No. 14; thence S. 1900 vrs.; thence E.
2200 vrs. to the W. line of Tsp. No. 2, Block No. 65, T. & P. Ry. Co.;
thence N. 1900 vrs. (Medium grass land) (Mountains)

to the place of beginning


R. J. OwenJ. P. Hague

Chain Carriers

I, A. H. Parker, State Surveyor for the State of Texas, do hereby
certify that the foregoing survey was made by me according to law under the direction of the Commissioner of
the General Land Office by establishing base lines for the block to which this survey belongs; that the limits,
boundaries and corners, with the marks, natural and artificial, are truly described in the foregoing Plat and Field
Notes.

Surveyed _____ day of September 1900.

A. H. Parker
State Surveyor for the State of Texas.

Magnetic Variation... 11° 05'

Angle..... from Polaris in..... Elongation

..... El Paso County, about 51 miles 2° N 45 E from center of County, and knownas survey No. 16 in Block No. 120

BEGINNING AT the N. W. corner of survey No. 15; thence S. 1900 vrs. to
the S. W. corner of survey No. 15; thence W. 1900 vrs.; thence N.
1900 vrs. thence E. 1900 vrs. (Medium grass land)

..... to the place of beginning

..... R. J. Owen.......... J. P. Hague.....

} Chain Carriers

I, A. H. Parker, State Surveyor for the State of Texas, do hereby
 certify that the foregoing survey was made by me according to law under the direction of the Commissioner of
 the General Land Office by establishing base lines for the block to which this survey belongs; that the limits,
 boundaries and corners, with the marks, natural and artificial, are truly described in the foregoing Plat and Field
 Notes.

Surveyed..... day of September 1900.

A. H. Parker
 State Surveyor for the State of Texas.

The State of Texas,


Survey

Culberson
El Paso County,No. 16

or..... District,

Blk. 120FIELD NOTES of a survey of 640

acres of land made for the Public Free School Fund
 by virtue of an Act of the First Called Session of
 the Twenty-Sixth Legislature, approved February 23,
 1900, providing for the survey and sale of the
 unsurveyed school land. Said land is situated in



Magnetic Variation $11^{\circ} 05'$

Angle..... from Polaris in..... Elongation

..... *Culberson* County, about *51* miles *30° W* *Van Horn* from center of County, and known as survey No. *17* in Block No. *120*

BEGINNING AT the N. W. corner of survey No. 16; thence S. 1900 vrs. to the S. W. corner of survey No. 16; thence W. 1900 vrs.; thence N. 1900 vrs.; thence E. 1900 vrs. (Medium grass land)

..... to the place of beginning

R. J. Owen

J. P. Hague

} Chain Carriers

I, *A. H. Parker*, State Surveyor for the State of Texas, do hereby certify that the foregoing survey was made by me according to law under the direction of the Commissioner of the General Land Office by establishing base lines for the block to which this survey belongs; that the limits, boundaries and corners, with the marks, natural and artificial, are truly described in the foregoing Plat and Field Notes.

Surveyed..... day of *September* 1900.

A. H. Parker
State Surveyor for the State of Texas.


The State of Texas,

Culberson
El Paso County, Survey No. *17*
or..... District, Blk *120*

FIELD NOTES of a survey of *640*

acres of land made for the Public Free School Fund by virtue of an Act of the First Called Session of the Twenty-Sixth Legislature, approved February 23, 1900, providing for the survey and sale of the unsurveyed school land. Said land is situated in

245
215



The State of Texas,

71

Survey

Culberson

El Paso

County,

No. *18*

or

District,

Blk. *120*

FIELD NOTES of a survey of *640*

acres of land made for the Public Free School Fund by virtue of an Act of the First Called Session of the Twenty-Sixth Legislature, approved February 23, 1900, providing for the survey and sale of the unsurveyed school land. Said land is situated in

Angle from Polaris in Elongation

Culberson

El Paso

County, about

51 *40* *N. 45 E.* *Van Horn*

miles

as survey No. *18* in Block No. *120*

BEGINNING AT the N. W. corner of survey No. 17; thence S. 1900 vrs. to the S. W. corner of survey No. 17; thence W. 1900 vrs.; thence N. 1900 vrs.; thence E. 1900 vrs. (Medium grass land)

to the place of beginning

R. J. Owen

J. P. Hague

Chain Carriers

I, *A. H. Parker*, State Surveyor for the State of Texas, do hereby certify that the foregoing survey was made by me according to law under the direction of the Commissioner of the General Land Office by establishing base lines for the block to which this survey belongs; that the limits, boundaries and corners, with the marks, natural and artificial, are truly described in the foregoing Plat and Field Notes.

Surveyed day of *September* 1900.

A. H. Parker
State Surveyor for the State of Texas.

Magnetic Variation $11^{\circ} 05'$

Angle from Polaris in Elongation

Hudspeth
El Paso County, about

as survey No. 19 in Block No. 120

BEGINNING AT the N. W. corner of survey No. 18; thence S. 1900 vrs. to
the S. W. corner of survey No. 18; thence W. 1900 vrs.; thence N.
1900 vrs.; thence E. 1900 vrs. (Medium grass land)

OK
for 600' 1/2
1/2/5'

to the place of beginning

R. J. Owen

J. P. Hagie

Chain Carriers

I, A. H. Parker, State Surveyor for the State of Texas, do hereby
certify that the foregoing survey was made by me according to law under the direction of the Commissioner of
the General Land Office by establishing base lines for the block to which this survey belongs; that the limits,
boundaries and corners, with the marks, natural and artificial, are truly described in the foregoing Plat and Field
Notes.

Surveyed day of September 1900.

A. H. Parker
State Surveyor for the State of Texas.

The State of Texas,

Hudspeth

El Paso County,

or District,

Survey


No. 19

Blk 120

FIELD NOTES of a survey of 640

acres of land made for the Public Free School Fund
by virtue of an Act of the First Called Session of
the Twenty-Sixth Legislature, approved February 23,
1900, providing for the survey and sale of the
unsurveyed school land. Said land is situated in

48 N. 32° E. Sierra Blanca
45 miles N. 45 E. from center of County, and known



Magnetic Variation $11^{\circ} 05'$

Angle from Polaris in Elongation

Hudspeth
El Paso County, about

as survey No. 20 in Block No. 120

BEGINNING AT the N. W. corner of survey No. 19; thence S. 1900 vrs. to the S. W. corner of survey No. 19; thence W. 1900 vrs.; thence N. 1900 vrs.; thence E. 1900 vrs. (Medium grass land)

to the place of beginning

R. J. Owen

J. P. Hague

Chain Carriers

I, *A. H. Parker*, State Surveyor for the State of Texas, do hereby certify that the foregoing survey was made by me according to law under the direction of the Commissioner of the General Land Office by establishing base lines for the block to which this survey belongs; that the limits, boundaries and corners, with the marks, natural and artificial, are truly described in the foregoing Plat and Field Notes.

Surveyed day of September 1900.

A. H. Parker
State Surveyor for the State of Texas.

The State of Texas,

Hudspeth

El Paso County,

or District,

Survey

No. 20

Blk. 120

FIELD NOTES of a survey of 640

acres of land made for the Public Free School Fund by virtue of an Act of the First Called Session of the Twenty-Sixth Legislature, approved February 23, 1900, providing for the survey and sale of the unsurveyed school land. Said land is situated in

48 N. 30° E. Sierra Blanca
45 miles *N. 45° E.* from center of County, and known

O/C
640
2
1/2/51
VES

The State of Texas,

Hudspeth~~El Paso~~

County,

or

District,

Survey

No. *21*Blk. *120*FIELD NOTES of a survey of *670*

acres of land made for the Public Free School Fund
by virtue of an Act of the First Called Session of
the Twenty-Sixth Legislature, approved February 23,
1900, providing for the survey and sale of the
unsurveyed school land. Said land is situated in

Magnetic Variation *11° 05'*

Angle from Polaris in Elongation

Hudspeth~~El Paso~~

County, about

47

miles

*N. 30° E.**Sierra Blanca*

from center of County, and known

as survey No. *215* in Block No. *120*

BEGINNING AT the N. W. corner of survey No. 20; thence S. 1900 vrs. to
the S. W. corner of survey No. 20; thence W. 1992 vrs. to the E.
line of Tsp. No. 2, Block No. 67, T. & P. Ey. Co.; thence N. 1900
vrs. to the S. W. corner of survey No. 8 in said line; thence E. 1992
vrs. (Medium grass land)

to the place of beginning

*R. J. Owen**J. P. Hague*

Chain Carriers

I, *A. H. Parker*, State Surveyor for the State of Texas, do hereby
certify that the foregoing survey was made by me according to law under the direction of the Commissioner of
the General Land Office by establishing base lines for the block to which this survey belongs; that the limits,
boundaries and corners, with the marks, natural and artificial, are truly described in the foregoing Plat and Field
Notes.

Surveyed day of *September* 1900.

A. H. Parker
State Surveyor for the State of Texas.

F-138226
CORRECT ON MAP FOR 670 ACRES
2-20-52 HSKW
Patented
2-25-52
Bureau

OK
670
11/2/51
VES

The State of Texas,

Hudspeth~~El Paso~~

County,

or

District,


Survey

No. *22*Blk. *120*

FIELD NOTES of a survey of

657 2
~~658~~

acres of land made for the Public Free School Fund,
by virtue of an Act of the First Called Session of
the Twenty-Sixth Legislature, approved February 23,
1900, providing for the survey and sale of the
unsurveyed school land. Said land is situated in

Magnetic Variation *11° 05'*

Angle.....from Polaris in.....Elongation


*Hudspeth**46**N. 30° E.**Sierra Blanca*.....~~El Paso~~ County, about *45* miles *N. 45° E.* from center of County, and knownas survey No. *22* in Block No. *120*BEGINNING AT *the S. W. corner of survey No. 21; thence E. 1992 vrs.**to the S. E. corner of survey No. 21; thence S. 1864 vrs. to the N.**line of survey No. 7, Block no. 119; thence W. 1992 vrs. to an earth**mound and 4 pits for the N. W. corner of said Block No. 119 from**which the S. point of Gaudalupe bears N. 42½ E., El Capitan bears N.**37½ E., a conical peak bears N. 71½ W.; thence N. 1864 vrs. (Medium**grass land)**OK for 657 2.**7/12/51 VES*


.....to the place of beginning

*R. J. Owen**J. P. Hague*

Chain Carriers

I, *A. H. Parker*, State Surveyor for the State of Texas, do hereby
certify that the foregoing survey was made by me according to law under the direction of the Commissioner of
the General Land Office by establishing base lines for the block to which this survey belongs; that the limits,
boundaries and corners, with the marks, natural and artificial, are truly described in the foregoing Plat and Field
Notes.

Surveyed.....day of *September* 1900.

State Surveyor for the State of Texas.

Magnetic Variation 11° 05'

Angle.....from Polaris in.....Elongation

El Paso County, about 45 miles N. 45 E. from center of County, and known
as survey No. 23 in Block No. 120

BEGINNING AT the N. E. corner of survey No. 22; thence S. 1864 vrs.
to the S. E. corner of survey No. 22 in the N. line of survey No. 7,
Block No. 119; thence E. 1900 vrs. to corner in said line; thence N.
1864 vrs.; thence W. 1900 vrs. (Medium grass land)

to the place of beginning

R. J. OwenJ. P. Hague

Chain Carriers

I, A. H. Parker, State Surveyor for the State of Texas, do hereby
certify that the foregoing survey was made by me according to law under the direction of the Commissioner of
the General Land Office by establishing base lines for the block to which this survey belongs; that the limits,
boundaries and corners, with the marks, natural and artificial, are truly described in the foregoing Plat and Field
Notes.

Surveyed.....day of SEPTEMBER 1900.

A. H. Parker
State Surveyor for the State of Texas.

The State of Texas,


Survey

El Paso County,No. 23

or.....District,

Blk. 120FIELD NOTES of a survey of 627

acres of land made for the Public Free School Fund
by virtue of an Act of the First Called Session of
the Twenty-Sixth Legislature, approved February 23,
1900, providing for the survey and sale of the
unsurveyed school land. Said land is situated in



Magnetic Variation 11° 05'

Angle Hudspeth from Polaris in El Paso Elongation

El Paso County, about 45 miles N. 45 E. from center of County, and known as survey No. 24 in Block No. 120

BEGINNING AT the N.E. corner of survey No. 23; thence S. 1864 vrs. to the S.E. corner of survey No. 23; thence E. 1900 vrs. to the S. W. corner of survey No. 25, in the N. line of survey No. 6, Block No. 119; thence N. 1864 vrs.; thence W. 1900 vrs. (Medium grass land)

to the place of beginning

R. J. Owen

J. P. Hague

} Chain Carriers

I, A. H. Parker, State Surveyor for the State of Texas, do hereby certify that the foregoing survey was made by me according to law under the direction of the Commissioner of the General Land Office by establishing base lines for the block to which this survey belongs; that the limits, boundaries and corners, with the marks, natural and artificial, are truly described in the foregoing Plat and Field Notes.

Surveyed September day of September 1900.

A. H. Parker
State Surveyor for the State of Texas.

The State of Texas,

Culberson~~El Paso~~

County,

Survey

No. **25**

or

District,

Blk. **120**FIELD NOTES of a survey of **627**

acres of land made for the Public Free School Fund
by virtue of an Act of the First Called Session of
the Twenty-Sixth Legislature, approved February 23,
1900, providing for the survey and sale of the
unsurveyed school land. Said land is situated in

Magnetic Variation **11° 05'**

Angle from Polaris in Elongation

Culberson
~~El Paso~~

County, about

~~45.50~~

miles

N 6° W~~N. 45 E.~~*Van Horn*

from center of County, and known

as survey No. **25** in Block No. **120**

BEGINNING AT the N. E. corner of survey No. 24; thence S. 1864 vrs. to
the S. E. corner of survey No. 24; thence E. 1900 vrs. to the S. W.
corner of survey No. 26, in the N. line of survey No. 5, Block No. 119
; thence N. 1864 vrs.; thence W. 1900 vrs. (Medium grass land)

to the place of beginning

*R. J. Owen**J. P. Hague*

Chain Carriers

I, *A. H. Parker*, State Surveyor for the State of Texas, do hereby
certify that the foregoing survey was made by me according to law under the direction of the Commissioner of
the General Land Office by establishing base lines for the block to which this survey belongs; that the limits,
boundaries and corners, with the marks, natural and artificial, are truly described in the foregoing Plat and Field
Notes.

Surveyed day of **September** 1900.

A. H. Parker
State Surveyor for the State of Texas.

The State of Texas,

Survey

Culberson
El Paso

County,

No. 26

or

District,

Blk. 120

FIELD NOTES of a survey of

627.3

~~627~~

acres of land made for the Public Free School Fund
by virtue of an Act of the First Called Session of
the Twenty-Sixth Legislature, approved February 23,
1900, providing for the survey and sale of the
unsurveyed school land. Said land is situated in

Magnetic Variation 11° 05'
Angle from Polaris in Elongation

Culberson
El Paso County, about

50

30° W

Van Horn

45 miles

N. 45 E.

from center of County, and known

as survey No. 26 in Block No. 120

BEGINNING AT the N. E. corner of survey No. 25; thence S. 1864 vrs. to
the S. E. corner of survey No. 25; thence E. 1900 vrs. to the S. W
corner of survey No. 27 in the N. line of survey No. 4, Block No. 119
thence N. 1864 vrs.; thence W. 1900 vrs.; (Medium grass land)

to the place of beginning

R. J. Owen


J. P. Hague

Chain Carriers

I, A. H. Parker, State Surveyor for the State of Texas, do hereby
certify that the foregoing survey was made by me according to law under the direction of the Commissioner of
the General Land Office by establishing base lines for the block to which this survey belongs; that the limits,
boundaries and corners, with the marks, natural and artificial, are truly described in the foregoing Plat and Field
Notes.

Surveyed day of September 1900.

A. H. Parker
State Surveyor for the State of Texas.

Magnetic Variation $11^{\circ} 05'$

Angle..... from Polaris in..... Elongation

..... *Culberson* *El Paso* County, aboutas survey No. *27* in Block No. *120*

BEGINNING AT the N. E. corner of survey No. 26; thence S. 1864 vrs. to the S. E. corner of survey No. 26; thence E. 1900 vrs. to the S. W. corner of survey No. 28, in the N. line of survey No. 3, Block No. 119; thence N. 1900 vrs.; thence W. 1864 vrs. (Medium grass land)

.....to the place of beginning

..... *R. J. Owen* *J. P. Hague*

} Chain Carriers

I, *A. H. Parker*, State Surveyor for the State of Texas, do hereby certify that the foregoing survey was made by me according to law under the direction of the Commissioner of the General Land Office by establishing base lines for the block to which this survey belongs; that the limits, boundaries and corners, with the marks, natural and artificial, are truly described in the foregoing Plat and Field Notes.

Surveyed..... day of *September* 1900.

A. H. Parker
State Surveyor for the State of Texas.

The State of Texas,

Culberson
El Paso

County,

or.....

District,

Survey


No. *27*Blk. *120*

FIELD NOTES of a survey of

627.3~~*627*~~

acres of land made for the Public Free School Fund by virtue of an Act of the First Called Session of the Twenty-Sixth Legislature, approved February 23, 1900, providing for the survey and sale of the unsurveyed school land. Said land is situated in

..... *50* *2° N* *Van Horn* miles *N. 35 E.* from center of County, and known



Magnetic Variation $11^{\circ} 05'$

Angle..... from Polaris in..... Elongation

Culberson
El Paso County, about

as survey No. 28 in Block No. 120

BEGINNING AT the N. E. corner of survey No. 27; thence S. 1864 vrs. to
the S. E. corner of survey No. 27; thence E. ²²⁰⁰~~32-00~~ vrs. to the N. E.
corner of survey No. 1, Block No. 119, in the W. line of Tsp. No. 2,
Block No. 65, T. & P. Ry. Co.; thence N. 1864 vrs. to the S. E.
corner of survey No. 15, in said line; thence W. 2200 vrs. (Medium
grass land) (Mountains)

to the place of beginning

R. J. Owen

J. P. Hague

} Chain Carriers

I, A. H. Parker, State Surveyor for the State of Texas, do hereby
certify that the foregoing survey was made by me according to law under the direction of the Commissioner of
the General Land Office by establishing base lines for the block to which this survey belongs; that the limits,
boundaries and corners, with the marks, natural and artificial, are truly described in the foregoing Plat and Field
Notes.

Surveyed..... day of September 1900.

A. H. Parker
State Surveyor for the State of Texas.

The State of Texas,

Survey

Culberson
El Paso County,

No. 28

or..... District,

Blk. 120

726.4

FIELD NOTES of a survey of 726

acres of land made for the Public Free School Fund
by virtue of an Act of the First Called Session of
the Twenty-Sixth Legislature, approved February 23,
1900, providing for the survey and sale of the
unsurveyed school land. Said land is situated in

⁵⁰
~~45~~ miles ^{1° W} N. 45 E. from center of County, and known
Van Horn

The State of Texas,

~~Culberson~~
~~El Paso~~

County,

or

District,

Survey

No. 1Blk. 121FIELD NOTES of a survey of 695.6956

acres of land made for the Public Free School Fund
by virtue of an Act of the First Called Session of
the Twenty-Sixth Legislature, approved February 23,
1900, providing for the survey and sale of the
unsurveyed school land. Said land is situated in

Magnetic Variation 11° 05'

Angle from Polaris in Elongation

~~Culberson~~
~~El Paso~~County, about 59.57 milesN 3° WVan HornN. 40 E

from center of County, and known

as survey No. 1 in Block No. 121BEGINNING AT the S. E. corner of Tsp. No. 1, Block No. 66, T. & P. Ry. Co.;thence W. 2200 vrs. to the N. E. corner of survey No. 2, in the S.line of said Tsp. No. 1; thence S. 1785 vrs.; thence E. 2200 vrs.to the W. line of Tsp. No. 2, Block No. 65, T. & P. Ry. Co.; thenceN. 1885 vrs. (medium grass land) (Mountains)

141309
CORRECT ON MAP FOR 695.6956 ACRES
2-9-67 YES

Patented

to the place of beginning

R. J. OwenJ. P. Hague

Chain Carriers

I, A. H. Parker, State Surveyor for the State of Texas, do hereby
certify that the foregoing survey was made by me according to law under the direction of the Commissioner of
the General Land Office by establishing base lines for the block to which this survey belongs; that the limits,
boundaries and corners, with the marks, natural and artificial, are truly described in the foregoing Plat and Field
Notes.

Surveyed day of September 1900.

A. H. Parker
State Surveyor for the State of Texas.

The State of Texas,

71

~~Culberson~~
~~El Paso~~

County,

Survey

No. 2

or

District,

Blk. 121FIELD NOTES of a survey of 601

acres of land made for the Public Free School Fund
by virtue of an Act of the First Called Session of
the Twenty-Sixth Legislature, approved February 23,
1900, providing for the survey and sale of the
unsurveyed school land. Said land is situated in

Magnetic Variation 11° 05'

Angle..... from Polaris in..... Elongation

~~Culberson~~
~~El Paso~~

County, about

50 57 milesN 3° WN. 40 E.Van Horn

from center of County, and known

as survey No. 2 in Block No. 121

BEGINNING AT the N. W. corner of survey No. 1; thence S. 1785 vrs. to
the S. W. corner of survey No. 1; thence W. 1900 vrs.; thence N. 1785
vrs. to the S. line of Tsp. No. 1, Block No. 66, T. & P. Ry. Co.;
thence E. 1900 vrs. (Medium grass land) (Mountains)

Patented:

141310
CORRECT ON MAP FOR 601 ACRES
2-9-67 VES

to the place of beginning

R. J. OwenJ. P. Haghe

Chain Carriers

I, A. H. Parker, State Surveyor for the State of Texas, do hereby
certify that the foregoing survey was made by me according to law under the direction of the Commissioner of
the General Land Office by establishing base lines for the block to which this survey belongs; that the limits,
boundaries and corners, with the marks, natural and artificial, are truly described in the foregoing Plat and Field
Notes.

Surveyed..... day of September 1900.

A. H. Parker
State Surveyor for the State of Texas.

The State of Texas,

Survey

Culberson~~El Paso~~

County,

No. *3*

or

District,

Blk. *121*FIELD NOTES of a survey of *601*

acres of land made for the Public Free School Fund
by virtue of an Act of the First Called Session of
the Twenty-Sixth Legislature, approved February 23,
1900, providing for the survey and sale of the
unsurveyed school land. Said land is situated in

Magnetic Variation *11° 05'*

Angle from Polaris in Elongation

Culberson~~El Paso~~County, about *57 50*

miles

N 4° W~~N. 40 E.~~*Van Horn*

from center of County, and known

as survey No. *3* in Block No. *121*

BEGINNING AT the N. W. corner of survey No. 2; thence S. 1785 vrs.

to the S. W. corner of survey No. 2; thence W. 1900 vrs.; thence N.

1785 vrs. to the S. line of Tsp. No. 1, Block No. 66, T. & P. Ry. Co.;

thence E. 1900 vrs. (Medium grass land)

Patents

141311
CORRECT ON MAP FOR *601* ACRES
2-9-67 YES

to the place of beginning


*R. J. Owen**J. P. Hague*

Chain Carriers

I, *A. H. Parker*, State Surveyor for the State of Texas, do hereby
certify that the foregoing survey was made by me according to law under the direction of the Commissioner of
the General Land Office by establishing base lines for the block to which this survey belongs; that the limits,
boundaries and corners, with the marks, natural and artificial, are truly described in the foregoing Plat and Field
Notes.

Surveyed day of *September* 1900.

A. H. Parker
State Surveyor for the State of Texas.



The State of Texas,

Culberson
~~El Paso~~ County, Survey No. 4
 or District, Blk. 121

FIELD NOTES of a survey of 601

acres of land made for the Public Free School Fund
 by virtue of an Act of the First Called Session of
 the Twenty-Sixth Legislature, approved February 23,
 1900, providing for the survey and sale of the
 unsurveyed school land. Said land is situated in

Magnetic Variation 11° 05'

Angle from Polaris in Elongation

Culberson
~~El Paso~~ County, about 57 50 miles N 5° W N. 40 E. from center of County, and known
 as survey No. 4 in Block No. 121

BEGINNING AT the N. W. corner of survey No. 3; thence S. 1785 vrs. to
the S. W. corner of survey No. 3; thence W. 1900 vrs.; thence N.
1785 vrs. to the S. line of Tsp. No. 1, Block No. 66, T. & P. Ry. Co.
thence E. 1900 vrs. (Medium grass land)

Patented

141312
 CORRECT ON MAP FOR 601 ACRES
2.9.67 YES

to the place of beginning


R. J. OwenJJ. P. Hague

Chain Carriers

I, A. H. Parker, State Surveyor for the State of Texas, do hereby
 certify that the foregoing survey was made by me according to law under the direction of the Commissioner of
 the General Land Office by establishing base lines for the block to which this survey belongs; that the limits,
 boundaries and corners, with the marks, natural and artificial, are truly described in the foregoing Plat and Field
 Notes.

Surveyed September day of 1900.

A. H. Parker
 State Surveyor for the State of Texas.



The State of Texas,

71

Survey

El Paso

County,

No. 5

or

District,

Blk. 121FIELD NOTES of a survey of 601

acres of land made for the Public Free School Fund
by virtue of an Act of the First Called Session of
the Twenty-Sixth Legislature, approved February 23,
1900, providing for the survey and sale of the
unsurveyed school land. Said land is situated in

Magnetic Variation 11° 05'

Angle..... from Polaris in..... Elongation

El Paso County, about 50 miles N. 40 E. from center of County, and known
as survey No. 5 in Block No. 121

BEGINNING AT the N. W. corner of survey No. 4; thence S. 1785 vrs. to
the S. W. corner of survey No. 4; thence W. 1900 vrs.; thence N.
1785 vrs. to the S. line of Tsp. No. 1, Block No. 66, T. & P. Ry. Co.
thence E. 1900 vrs. (Medium grass land)

..... to the place of beginning

R. J. OwenJ. P. Hague

Chain Carriers

I, A. H. Parker, State Surveyor for the State of Texas, do hereby
certify that the foregoing survey was made by me according to law under the direction of the Commissioner of
the General Land Office by establishing base lines for the block to which this survey belongs; that the limits,
boundaries and corners, with the marks, natural and artificial, are truly described in the foregoing Plat and Field
Notes.

Surveyed..... day of September 1900.

A. H. Parker
State Surveyor for the State of Texas.

The State of Texas,

71

Hudspeth~~El Paso~~

County,

Survey

No. 6

or

District,

Blk. 121FIELD NOTES of a survey of 601

acres of land made for the Public Free School Fund
by virtue of an Act of the First Called Session of
the Twenty-Sixth Legislature, approved February 23,
1900, providing for the survey and sale of the
unsurveyed school land. Said land is situated in

Magnetic Variation 11° 05'

Angle..... from Polaris in..... Elongation

Hudspeth
~~El Paso~~County, about 53 ~~50~~miles N. 27° E. from center of County, and knownas survey No. 6 in Block No. / 121

BEGINNING AT the N. W. corner of survey No. 5; thence S. 1785 vrs. to
the S. W. corner of survey No. 5; thence W. 1900 vrs. to the E.
line of Tsp. No. 2, Block No. 67, T. & P. Ry. Co.; thence N. 1785
vrs. to the S. W. corner of Tsp. No. 1, Block No. 66, T. & P. Ry. Co.;
from which the S. E. corner of Tsp. No. 1, Block No. 67 bears S.
864 vrs.; thence E. 1900 vrs. (Medium grass land)

141313
CORRECT ON MAP FOR 601 ACRES
2.28.67 VES

to the place of beginning

R. J. OwenJ. P. Hague

Chain Carriers

A. H. Parker

I, A. H. Parker, State Surveyor for the State of Texas, do hereby
certify that the foregoing survey was made by me according to law under the direction of the Commissioner of
the General Land Office by establishing base lines for the block to which this survey belongs; that the limits,
boundaries and corners, with the marks, natural and artificial, are truly described in the foregoing Plat and Field
Notes.

Surveyed..... day of September 1900.

A. H. Parker
State Surveyor for the State of Texas.

The State of Texas,

Survey

~~El Paso~~

County,

No. 7


or

District,

Blk 121

FIELD NOTES of a survey of 601

acres of land made for the Public Free School Fund
by virtue of an Act of the First Called Session of
the Twenty-Sixth Legislature, approved February 23,
1900, providing for the survey and sale of the
unsurveyed school land. Said land is situated in



Magnetic Variation 11° 05'

Angle from Polaris in Elongation

Hudspeth
El Paso

County, about

52 1/2
50

miles

29°

N. 40 E.

Sierra Blanca

as survey No. 7 in Block No. 121

BEGINNING AT the S. W. corner of survey No. 6; thence E. 1900 vrs. to

the S. E. corner of survey No. 6; thence S. 1785 vrs. ; thence W.

1900 vrs. to the E. line of Tsp. No. 2, Block No. 67, T. & P. Ry. Co.

thence N. 1785 vrs. (Medium grass land)

Patented
12-15-60
Zull

91464
CORRECT ON MAP FOR 601 ACRES
11/14/60 VES

to the place of beginning

R. J. Owen

J. P. Hague

Chain Carriers

I, A. H. Parker, State Surveyor for the State of Texas, do hereby
certify that the foregoing survey was made by me according to law under the direction of the Commissioner of
the General Land Office by establishing base lines for the block to which this survey belongs; that the limits,
boundaries and corners, with the marks, natural and artificial, are truly described in the foregoing Plat and Field
Notes.

Surveyed day of September 1900.

A. H. Parker
State Surveyor for the State of Texas.

The State of Texas,

Survey

Hudspeth~~El Paso~~

County,

No. *8*

or

District,

Blk *121*FIELD NOTES of a survey of *601*

acres of land made for the Public Free School Fund
by virtue of an Act of the First Called Session of
the Twenty-Sixth Legislature, approved February 23,
1900, providing for the survey and sale of the
unsurveyed school land. Said land is situated in

Magnetic Variation *11° 05'*

Angle from Polaris in Elongation

Hudspeth~~El Paso~~

County, about

53 50

miles

N. *29°* E.*Sierra Blanca*

from center of County, and known

as survey No. *8*

in Block No.

*121*BEGINNING AT *the N. E. corner of survey No. 7; thence S. 1785 vrs. to**the S. E. corner of survey No. 7; thence E. 1900 vrs.; thence N.**1785 vrs.; thence W. 1900 vrs. (Medium grass land)*

141314
CORRECT ON MAP FOR *601* ACRES
3-6-67 VES

Platted:

to the place of beginning


*R. J. Owen**J. P. Hague*

Chain Carriers

I, *A. H. PARKER*, State Surveyor for the State of Texas, do hereby
certify that the foregoing survey was made by me according to law under the direction of the Commissioner of
the General Land Office by establishing base lines for the block to which this survey belongs; that the limits,
boundaries and corners, with the marks, natural and artificial, are truly described in the foregoing Plat and Field
Notes.

Surveyed day of *September* 1900.

A. H. Parker
State Surveyor for the State of Texas.



The State of Texas,

Culberson

County,

or District,

Survey

No. 9Blk 121FIELD NOTES of a survey of 601

acres of land made for the Public Free School Fund
by virtue of an Act of the First Called Session of
the Twenty-Sixth Legislature, approved February 23,
1900, providing for the survey and sale of the
unsurveyed school land. Said land is situated in

Magnetic Variation 11° 05'

Angle from Polaris in Elongation

Culberson

County, about

56

miles

N 4° WVan Horn

from center of County, and known

as survey No. 9 in Block No. 121

BEGINNING AT the N. E. corner of survey No. 8; thence S. 1785 vrs. to

the S. E. corner of survey No. 8; thence E. 1900 vrs.; thence N.

1785 vrs. thence W. 1900 vrs. (Medium grass land)

126425
CORRECT ON MAP FOR 601 ACRES
2-9-67 VES

to the place of beginning

R. J. M. OwenJ. P. Hague

Chain Carriers

I, A. H. Parker, State Surveyor for the State of Texas, do hereby
certify that the foregoing survey was made by me according to law under the direction of the Commissioner of
the General Land Office by establishing base lines for the block to which this survey belongs; that the limits,
boundaries and corners, with the marks, natural and artificial, are truly described in the foregoing Plat and Field
Notes.

Surveyed day of September 1900.

A. H. Parker
State Surveyor for the State of Texas.

The State of Texas,

71

Culberson
~~El Paso~~

County,

Survey

No. **10**

or

District,

Blk. **121**FIELD NOTES of a survey of **601**

acres of land made for the Public Free School Fund
by virtue of an Act of the First Called Session of
the Twenty-Sixth Legislature, approved February 23,
1900, providing for the survey and sale of the
unsurveyed school land. Said land is situated in

Magnetic Variation **11° 05'**

Angle from Polaris in Elongation

Culberson
~~El Paso~~

County, about

56 miles**N 4° W**~~N. 40 E.~~*Van Horn*

from center of County, and known

as survey No. **10** in Block No. **121**BEGINNING AT **the N. E. corner of survey No. 9; thence S. 1785 vrs. to****the S. E. corner of survey No. 9; thence E. 1900 vrs.; thence N.****1785 vrs.; thence W. 1900 vrs. (Medium grass land)***Patented*

141315
CORRECT ON MAP FOR **601** ACRES
2-9-67 **YES**

to the place of beginning


R. J. Owen**J. P. Hague**

Chain Carriers

I, **A. H. Parker**, State Surveyor for the State of Texas, do hereby
certify that the foregoing survey was made by me according to law under the direction of the Commissioner of
the General Land Office by establishing base lines for the block to which this survey belongs; that the limits,
boundaries and corners, with the marks, natural and artificial, are truly described in the foregoing Plat and Field
Notes.

Surveyed day of **SEPTEMBER** 1900.

A. H. Parker
State Surveyor for the State of Texas.



Magnetic Variation $11^{\circ} 05'$

Angle..... from Polaris in..... Elongation

Culberson
 *El Paso* County, about *56* miles *20 W Van Horn*
 as survey No. *11* in Block No. *121*

BEGINNING AT..... the N. E. corner of survey No. 10; thence S. 1785 vrs. to
 the S. E. corner of survey No. 10; thence E. 1900 vrs.; thence N.
 1785 vrs.; thence W. 1900 vrs.; (Medium grass land)

.....to the place of beginning

R. J. Owen

J. P. Hague

} Chain Carriers

A. H. Parker

I,, State Surveyor for the State of Texas, do hereby
 certify that the foregoing survey was made by me according to law under the direction of the Commissioner of
 the General Land Office by establishing base lines for the block to which this survey belongs; that the limits,
 boundaries and corners, with the marks, natural and artificial, are truly described in the foregoing Plat and Field
 Notes.

Surveyed..... day of *September* 1900.

A. H. Parker
 State Surveyor for the State of Texas.

The State of Texas,

Survey

Culberson
El Paso County,


No. *11*

or..... District,

Blk. *121*

FIELD NOTES of a survey of *601*

acres of land made for the Public Free School Fund
 by virtue of an Act of the First Called Session of
 the Twenty-Sixth Legislature, approved February 23,
 1900, providing for the survey and sale of the
 unsurveyed school land. Said land is situated in



The State of Texas,

Survey
 No. 12
 Blk. 121

County, El Paso
 or District,

FIELD NOTES of a survey of 695⁶

acres of land made for the Public Free School Fund
 by virtue of an Act of the First Called Session of
 the Twenty-Sixth Legislature, approved February 23,
 1900, providing for the survey and sale of the
 unsurveyed school land. Said land is situated in

Magnetic Variation 11° 05'

Angle..... from Polaris in..... Elongation

County, about 50.56 miles N 2° W from center of County, and known
 as survey No. 12 in Block No. 121

BEGINNING AT the N. E. corner of survey No. 11; thence S. 1785 vrs. to
 the S. E. corner of survey No. 11; thence E. 2200 vrs. to the W.
 line of Tsp. No. 2, Block No. 65, T. & P. Ry. Co.; thence N. 1785 vrs.
 to the S. E. corner of survey No. 1, in said line; thence W. 2200 vrs
 (Medium grass land) (Mountains)

Patented:
 141316
 CORRECT ON MAP FOR 695⁶ ACRES
 2-9-67 YES

to the place of beginning

R. J. Owen


J. P. Hague

Chain Carriers

I, A. H. Parker, State Surveyor for the State of Texas, do hereby
 certify that the foregoing survey was made by me according to law under the direction of the Commissioner of
 the General Land Office by establishing base lines for the block to which this survey belongs; that the limits,
 boundaries and corners, with the marks, natural and artificial, are truly described in the foregoing Plat and Field
 Notes.

Surveyed..... day of September 1900.

A. H. Parker
 State Surveyor for the State of Texas.



The State of Texas,

71

Survey
 }
 No. 13
 Blk. 121
 }
 County, Culberson
 El Paso
 or District,

FIELD NOTES of a survey of 695⁶

acres of land made for the Public Free School Fund
 by virtue of an Act of the First Called Session of
 the Twenty-Sixth Legislature, approved February 23,
 1900, providing for the survey and sale of the
 unsurveyed school land. Said land is situated in

Magnetic Variation 11° 05'

Angle from Polaris in Elongation

Culberson
 El Paso County, about 55-50 miles N 2° W Van Horn
 N. 40 E. from center of County, and known
 as survey No. 13 in Block No. 121

BEGINNING AT the S. E. corner of survey No. 12; thence W. 2200 vrs. to
 the S. W. corner of survey No. 12; thence S. 1785 vrs.; thence
 E. 2200 vrs. to the W. line of Tsp. No. 2, Block No. 65, T. & P. Ry.
 Co: thence N. 1785 vrs. (Medium grass land) (Mountains)

141317
 CORRECT ON MAP FOR 695⁶ ACRES
 2-9-67 VES

to the place of beginning

R. J. Owen

J. P. Hague

Chain Carriers

I, A. H. Parker, State Surveyor for the State of Texas, do hereby
 certify that the foregoing survey was made by me according to law under the direction of the Commissioner of
 the General Land Office by establishing base lines for the block to which this survey belongs; that the limits,
 boundaries and corners, with the marks, natural and artificial, are truly described in the foregoing Plat and Field
 Notes.

Surveyed day of September 1900.

A. H. Parker
 State Surveyor for the State of Texas.

The State of Texas,

Survey

Culberson
El Paso

County,

No. 14

or

District,

Blk. 121

FIELD NOTES of a survey of 601

acres of land made for the Public Free School Fund
by virtue of an Act of the First Called Session of
the Twenty-Sixth Legislature, approved February 23,
1900, providing for the survey and sale of the
unsurveyed school land. Said land is situated in

Magnetic Variation 110° 05'
Angle..... from Polaris in..... Elongation

Culberson
El Paso County, about

55 ^{20° W} miles N. 40 E. Van Horn
-50 from center of County, and known

as survey No. 14 in Block No. 121

BEGINNING AT the N. W. corner of survey No. 13; thence S. 1785 vrs. to
the S. W. corner of survey No. 13; thence W. 1900 vrs.; thence N.
1785 vrs.; thence E. 1900 vrs. (Medium grass land) (Mountains)

to the place of beginning

R. J. Owen


J. P. Hague

Chain Carriers

I, A. H. Parker, State Surveyor for the State of Texas, do hereby
certify that the foregoing survey was made by me according to law under the direction of the Commissioner of
the General Land Office by establishing base lines for the block to which this survey belongs; that the limits,
boundaries and corners, with the marks, natural and artificial, are truly described in the foregoing Plat and Field
Notes.

Surveyed..... day of September 1900.

A. H. Parker
State Surveyor for the State of Texas.



Magnetic Variation..... **11° 05'**

Angle..... from Polaris in..... Elongation

~~Culberson~~
~~El Paso~~ County, about **50 55** miles ^{N 40° W} **N. 40° E.** from center of County, and known as survey No. **15** in Block No. **121**

BEGINNING AT **the N. W. corner of survey No. 14;** thence S. **1785** vrs. to the S W. corner of survey No. 14; thence W. **1900** vrs.; thence N. **1785** vrs.; thence E. **1900** vrs. (Medium grass land) (Mountains)

Patented

141318
CORRECT ON MAP FOR **601** ACRES
2-9-67 YES

..... to the place of beginning

R. J. Owen }
J. P. Hague } Chain Carriers

I, **A. H. Parker**, State Surveyor for the State of Texas, do hereby certify that the foregoing survey was made by me according to law under the direction of the Commissioner of the General Land Office by establishing base lines for the block to which this survey belongs; that the limits, boundaries and corners, with the marks, natural and artificial, are truly described in the foregoing Plat and Field Notes.

Surveyed..... day of **September** 1900.

A. H. Parker
State Surveyor for the State of Texas.

The State of Texas,

Survey

~~Culberson~~
~~El Paso~~ County, No. **15;**
or..... District, Blk. **121**

FIELD NOTES of a survey of **601**

acres of land made for the Public Free School Fund by virtue of an Act of the First Called Session of the Twenty-Sixth Legislature, approved February 23, 1900, providing for the survey and sale of the unsurveyed school land. Said land is situated in

The State of Texas,

Survey

~~Culberson~~
~~El Paso~~ County,

No. 16

or District,

Blk. 121

FIELD NOTES of a survey of 601

acres of land made for the Public Free School Fund
by virtue of an Act of the First Called Session of
the Twenty-Sixth Legislature, approved February 23,
1900, providing for the survey and sale of the
unsurveyed school land. Said land is situated in

Magnetic Variation 11° 05'

Angle from Polaris in Elongation

~~Culberson~~
~~El Paso~~ County, about 55 50 miles N. 40° W. from center of County, and known
as survey No. 16 in Block No. 121

BEGINNING AT the N. W. corner of survey No. 15; thence S. 1785 vrs. to
the S. W. corner of survey No. 16; thence W. 1900 vrs.; thence N.
1785 vrs.; thence E. 1900 vrs. (Medium grass land) (Mountains)

141319
CORRECT ON MAP FOR 601 ACRES
2-28-67 YES

Plat:

to the place of beginning

R. J. Owen


J. P. Hague

Chain Carriers

I, A. H. Parker, State Surveyor for the State of Texas, do hereby
certify that the foregoing survey was made by me according to law under the direction of the Commissioner of
the General Land Office by establishing base lines for the block to which this survey belongs; that the limits,
boundaries and corners, with the marks, natural and artificial, are truly described in the foregoing Plat and Field
Notes.

Surveyed day of September 1900.

A. H. Parker
State Surveyor for the State of Texas.



The State of Texas,

Hudspeth~~El Paso~~ County,

or District,

Survey

No. *17*Blk. *121*FIELD NOTES of a survey of *601*

acres of land made for the Public Free School Fund
by virtue of an Act of the First Called Session of
the Twenty-Sixth Legislature, approved February 23,
1900, providing for the survey and sale of the
unsurveyed school land. Said land is situated in

Magnetic Variation *11° 05'*

Angle from Polaris in Elongation

Hudspeth~~El Paso~~

County, about

53~~50~~

miles

N. 28°~~E. 45°~~from *Sierra Blanca* center of County, and knownas survey No. *17* in Block No. *121*BEGINNING AT the N. W. corner of survey No. 16; thence S. *1785* vrs. to

the S. W. corner of survey No. 16; thence W. 1900 vrs.; thence N.

1785 vrs.; thence E. 1900 vrs. (Medium grass land) (Mountains)

Patented:
10-10-67
Wm

133412
CORRECT ON MAP FOR *601 ACRES*
8-31-67 YES

to the place of beginning

*R. J. Owen**J. P. Hague*

Chain Carriers

I, *A. H. Parker*, State Surveyor for the State of Texas, do hereby
certify that the foregoing survey was made by me according to law under the direction of the Commissioner of
the General Land Office by establishing base lines for the block to which this survey belongs; that the limits,
boundaries and corners, with the marks, natural and artificial, are truly described in the foregoing Plat and Field
Notes.

Surveyed day of *September* 1900.

A. H. Parker
State Surveyor for the State of Texas.

The State of Texas,

Survey

El Paso County,

No. 18

or District,

Blk. 121

FIELD NOTES of a survey of 601

acres of land made for the Public Free School Fund by virtue of an Act of the First Called Session of the Twenty-Sixth Legislature, approved February 23, 1900, providing for the survey and sale of the unsurveyed school land. Said land is situated in

Magnetic Variation 11° 05'

Angle from Polaris in Elongation

El Paso County, about 50 miles N. 40 E. from center of County, and known

as survey No. 18 in Block No. 1210

BEGINNING AT the N. W. corner of survey No. 17; thence S. 1785 vrs. to the S. W. corner of survey No. 17; thence W. 1900 vrs. to the E. line of Tsp. No. 2, Block No. 67; thence N. 1785 vrs. to the S. W. corner of survey No. 7, in said line; thence E. 1900 vrs. (Medium grass land)

*Patented
4-17-62
Zull*

133413
CORRECT ON MAP FOR 601 ACRES
4-16-62 YES

to the place of beginning

R. J. Owen


J. P. Hague

Chain Carriers

I, A. H. Parker, State Surveyor for the State of Texas, do hereby certify that the foregoing survey was made by me according to law under the direction of the Commissioner of the General Land Office by establishing base lines for the block to which this survey belongs; that the limits, boundaries and corners, with the marks, natural and artificial, are truly described in the foregoing Plat and Field Notes.

Surveyed day of September 1900.

A. H. Parker
State Surveyor for the State of Texas.



The State of Texas,

Survey

El Paso

County,

No. 19

or

District,

Blk. 121FIELD NOTES of a survey of 601

acres of land made for the Public Free School Fund
by virtue of an Act of the First Called Session of
the Twenty-Sixth Legislature, approved February 23,
1900, providing for the survey and sale of the
unsurveyed school land. Said land is situated in

Magnetic Variation 11° 05'

Angle from Polaris in Elongation

El Paso

County, about

50

miles

N. 40 E.

from center of County, and known

as survey No. 19 in Block No. 121BEGINNING AT the S. W. corner of survey No. 18 ; thence E. 1900 vrs.to the S. E. corner of survey No. 18; thence S. 1785 vrs. to the N. E.corner of survey No. 6, Block No. 120; thence W. 1900 vrs. to theS. E. corner of survey No. 13, Tsp. No. 2, Block No. 67, T. & P. Ry. Co.thence N. 1785 vrs. (Medium grass land)

Patented
4-17-62
zull

133414
CORRECT ON MAP FOR 601 ACRES
4-16-62 *YES*

to the place of beginning

R. J. OwenJ. P. Hague

Chain Carriers

I, A. H. Parker, State Surveyor for the State of Texas, do hereby
certify that the foregoing survey was made by me according to law under the direction of the Commissioner of
the General Land Office by establishing base lines for the block to which this survey belongs; that the limits,
boundaries and corners, with the marks, natural and artificial, are truly described in the foregoing Plat and Field
Notes.

Surveyed day of September 1900.

A. H. Parker
State Surveyor for the State of Texas.

The State of Texas,

Survey

El Paso County,

No. 20

or District,

Blk. 121

FIELD NOTES of a survey of 601

acres of land made for the Public Free School Fund
by virtue of an Act of the First Called Session of
the Twenty-Sixth Legislature, approved February 23,
1900, providing for the survey and sale of the
unsurveyed school land. Said land is situated in

Magnetic Variation 11° 05'

Angle from Polaris in Elongation

El Paso County, about 50 miles N. 40 E. from center of County, and known

as survey No. 20 in Block No. 121

BEGINNING AT the N. E. corner of survey No. 19; thence S. 1785 vrs. to
the S. E. corner of survey No. 19; thence E. 1900 vrs. to the N. E.
corner of survey No. 5, Block No. 120; thence N. 1785 vrs.; thence
E. 1900 vrs. (Medium grass land)

to the place of beginning


R. J. Owen

J. P. Hague

Chain Carriers

I, A. H. Parker, State Surveyor for the State of Texas, do hereby
certify that the foregoing survey was made by me according to law under the direction of the Commissioner of
the General Land Office by establishing base lines for the block to which this survey belongs; that the limits,
boundaries and corners, with the marks, natural and artificial, are truly described in the foregoing Plat and Field
Notes.

Surveyed day of September 1900.


State Surveyor for the State of Texas.

The State of Texas,

Survey

Calberson
El Paso County, No. 21
 or District, Blk. 121

FIELD NOTES of a survey of 601

acres of land made for the Public Free School Fund
 by virtue of an Act of the First Called Session of
 the Twenty-Sixth Legislature, approved February 23,
 1900, providing for the survey and sale of the
 unsurveyed school land. Said land is situated in

Magnetic Variation 11° 05'
 Angle from Polaris in Elongation

Calberson
El Paso County, about 54 miles 3° N Van Horn
N. 40 E. from center of County, and known
 as survey No. 21 in Block No. 121

BEGINNING AT the N. E. corner of survey No. 20; thence S. 1785 vrs. to
the S. E. corner of survey No. 20; thence E. 1900 vrs. to the N. E.
corner of survey No. 4, Block No. 120; thence N. 1785 vrs.; thence
E. 1900 vrs. (Medium grass land)

to the place of beginning

R. J. OwenJ. P. Hague

Chain Carriers

I, A. H. Parker, State Surveyor for the State of Texas, do hereby
 certify that the foregoing survey was made by me according to law under the direction of the Commissioner of
 the General Land Office by establishing base lines for the block to which this survey belongs; that the limits,
 boundaries and corners, with the marks, natural and artificial, are truly described in the foregoing Plat and Field
 Notes.

Surveyed September day of 1900.

A. H. Parker
 State Surveyor for the State of Texas.

The State of Texas,

Survey

Culberson
~~El Paso~~ County,
 or _____ District,

No. 22Blk. 121FIELD NOTES of a survey of 601

acres of land made for the Public Free School Fund
 by virtue of an Act of the First Called Session of
 the Twenty-Sixth Legislature, approved February 23,
 1900, providing for the survey and sale of the
 unsurveyed school land. Said land is situated in

Magnetic Variation 11° 05'

Angle _____ from Polaris in _____ Elongation

Culberson
~~El Paso~~ County, about 5.954 miles N 4° W from center of County, and known
 as survey No. 22 in Block No. 121

BEGINNING AT the N. E. corner of survey No. 21; thence S. 1785 vrs. to
 the S. E. corner of survey No. 21; thence E. 1900 vrs. to the N. E.
 corner of survey No. 3, Block No. 120; thence N. 1785 vrs.; thence
 W. 1900 vrs. (Medium grass land)

141320
 CORRECT ON MAP FOR 601 ACRES
2-28-67 YES

to the place of beginning


R. J. OwenJ. P. Hague

Chain Carriers

I, A. H. Parker, State Surveyor for the State of Texas, do hereby
 certify that the foregoing survey was made by me according to law under the direction of the Commissioner of
 the General Land Office by establishing base lines for the block to which this survey belongs; that the limits,
 boundaries and corners, with the marks, natural and artificial, are truly described in the foregoing Plat and Field
 Notes.

Surveyed _____ day of September 1900.

A. H. Parker
 State Surveyor for the State of Texas.



Magnetic Variation $11^{\circ} 05'$

Angle..... from Polaris in..... Elongation

Calhoun
 *El Paso* County, about *54* miles *2° N Van Horn*
 as survey No. *23* in Block No. *121*

BEGINNING AT the N. E. corner of survey No. 22; thence S. 1735 vrs. to
 the S. E. corner of survey No. 22; thence E. 1900 vrs. to the N. E.
 corner of survey No. 2, Block No. 120; thence N. 1735 vrs.; thence
 E. 1900 vrs. (Medium grass land)

..... to the place of beginning

R. J. Owen

J. P. Hague

} Chain Carriers

I, *A. H. Parker*, State Surveyor for the State of Texas, do hereby
 certify that the foregoing survey was made by me according to law under the direction of the Commissioner of
 the General Land Office by establishing base lines for the block to which this survey belongs; that the limits,
 boundaries and corners, with the marks, natural and artificial, are truly described in the foregoing Plat and Field
 Notes.

Surveyed..... day of *September* 1900.

A. H. Parker
 State Surveyor for the State of Texas.

The State of Texas,

Calhoun
 *El Paso* County,
 or..... District,


Survey

No. *23*

Blk. *121*

FIELD NOTES of a survey of *601*

acres of land made for the Public Free School Fund
 by virtue of an Act of the First Called Session of
 the Twenty-Sixth Legislature, approved February 23,
 1900, providing for the survey and sale of the
 unsurveyed school land. Said land is situated in



The State of Texas,

Culberson
~~El Paso~~ County, Survey No. 24
or District, Blk. 121

FIELD NOTES of a survey of 695⁶

acres of land made for the Public Free School Fund by virtue of an Act of the First Called Session of the Twenty-Sixth Legislature, approved February 23, 1900, providing for the survey and sale of the unsurveyed school land. Said land is situated in

Magnetic Variation 11° 05'

Angle from Polaris in Elongation

Culberson
~~El Paso~~ County, about 50 ^{*N 2° W*} 54 miles N. 40° E. from *Van Horn* center of County, and known as survey No. 24 in Block No. 121

BEGINNING AT the N. E. corner of survey No. 23; thence S. 1785 vrs. to the S. E. corner of survey No. 23; thence E. 2200 vrs. to the N. E. corner of survey No. 1, Block No. 120 in the W. line of Tsp. No. 2, Block No. 65, T. & P. Ry. Co.; thence N. 1785 vrs. to the S. E. corner of survey No. 13, in said line; thence W. 2200 vrs. (Medium grass land) (Mountains)

Patented:
141321
CORRECT ON MAP FOR 695⁶ ACRES
2-28-67 YES

to the place of beginning

R. J. Owen

J. P. Hague

Chain Carriers

A. H. Parker

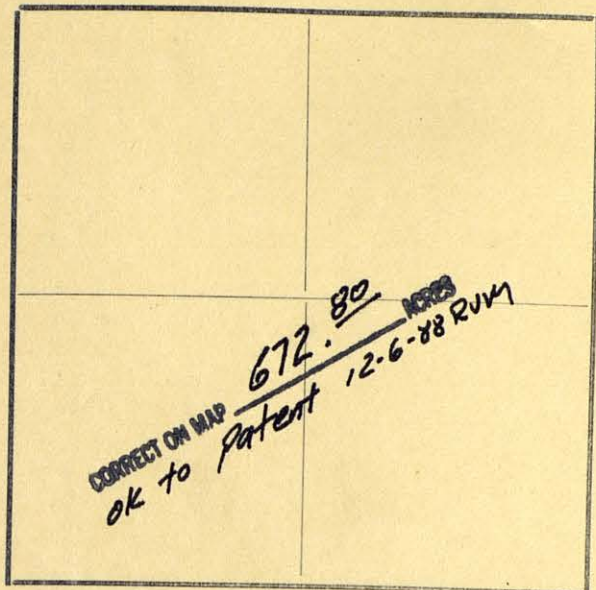
I, _____, State Surveyor for the State of Texas, do hereby certify that the foregoing survey was made by me according to law under the direction of the Commissioner of the General Land Office by establishing base lines for the block to which this survey belongs; that the limits, boundaries and corners, with the marks, natural and artificial, are truly described in the foregoing Plat and Field Notes.

Surveyed _____ day of September 1900.

A. H. Parker
State Surveyor for the State of Texas.

PATENTED JUN 02 1899
NO. 282 VOL. 46-B
MAILED CO. CLK. JUN 20 1899

280



The State of Texas,

Culberson

~~El Paso~~

County,

or

District,

Survey

No. 1

Blk 122

FIELD NOTES of a survey of ~~675~~ *672.80*

acres of land made for the Public Free School Fund
by virtue of an Act of the First Called Session of
the Twenty-Sixth Legislature, approved February 23,
1900, providing for the survey and sale of the
unsurveyed school land. Said land is situated in

Angle from Polaris in Elongation

Culberson

~~El Paso~~

County, about

14
~~30~~

miles

N. 15° E
~~S. 50 E~~

Van Horn

from center of County, and known

as survey No. 1 in Block No. 122

BEGINNING AT a stone mound in a canyon for the S. W. corner of survey No.
9, Tsp. No. 7, Block No. 65, T. & P. Ry. Co., from which a sharp peak
bears N. 71½ W., a round top mountain bears S., 49½ W., the N. well at
Midley's ranch bears S. 46 E.; thence N. 2000 vrs. to the N. W. corner
of said survey No. 9 (in the Mountains); thence W. 1899 vrs. to the S. W
corner of survey No. 3, said Tsp. No. 7; thence S. 2000 vrs.; thence
E. 1899 vrs. (Poor grass land) (Mountains)

to the place of beginning

J. P. Hague

A. B. Carbajal


Chain Carriers

A. H. Parker

I, _____, State Surveyor for the State of Texas, do hereby
certify that the foregoing survey was made by me according to law under the direction of the Commissioner of
the General Land Office by establishing base lines for the block to which this survey belongs; that the limits,
boundaries and corners, with the marks, natural and artificial, are truly described in the foregoing Plat and Field
Notes.

Surveyed _____ day of *October* 1900.

A. H. Parker
State Surveyor for the State of Texas.



The State of Texas,

Culberson
~~El Paso~~ County,
 or _____ District,

Survey

No. 2Block 122FIELD NOTES of a survey of 688-6884

acres of land made for the Public Free School Fund
 by virtue of an Act of the First Called Session of
 the Twenty-Sixth Legislature, approved February 23,
 1900, providing for the survey and sale of the
 unsurveyed school land. Said land is situated in

Magnetic Variation 11° 05'
 Angle _____ from Polaris in _____ Elongation
Culberson

El Paso County, about 39 1/2 miles N. 10° E Van Horn
S. 50 E. from center of County, and known
 as survey No. 2 in Block No. 122

BEGINNING AT the N. W. corner of survey No. 1; thence S. 2000 vrs. to
the S. W. corner of survey No. 1; thence W. 1943 vrs. to the S. E.
corner of survey No. 8, Tsp. No. 7, Block No. 65, T. & P. Ry. Co;
thence N. 2000 vrs. to the N. E. corner of said survey No. 8; thence
E. 1943 vrs. (Poor grass land) (Mountains)

152626
 CORRECT ON MAP FOR 6884
10/20/51 VES

Patented
10-23-51
Johnson

to the place of beginning


J. P. HagueA. B. Carbajal

Chain Carriers

I, A. H. Parker, State Surveyor for the State of Texas, do hereby
 certify that the foregoing survey was made by me according to law under the direction of the Commissioner of
 the General Land Office by establishing base lines for the block to which this survey belongs; that the limits,
 boundaries and corners, with the marks, natural and artificial, are truly described in the foregoing Plat and Field
 Notes.

Surveyed _____ day of October 1900.

A. H. Parker
 State Surveyor for the State of Texas.



The State of Texas,

71

Survey
 Culberson
 El Paso County, No. 3
 or District, Blk. 122

FIELD NOTES of a survey of 688 6884

acres of land made for the Public Free School Fund
 by virtue of an Act of the First Called Session of
 the Twenty-Sixth Legislature, approved February 23,
 1900, providing for the survey and sale of the
 unsurveyed school land. Said land is situated in

Magnetic Variation 11° 05'

Angle from Polaris in Elongation

Culberson
 El Paso County, about 30 1/2 miles N. 12° E. Van Horn
 S. 50 E. from center of County, and known

as survey No. 3 in Block No. 122

BEGINNING AT the S. W. corner of survey No. 2; thence E. 1943 vrs. to
 the S. E. corner of survey No. 2; thence S. 2000 vrs.; thence W.
 1943 vrs. to the S. E. corner of survey No. 13, Tsp. No. 7, Block No.
 65, T. & P. Ry. Co.; thence N. 2000 vrs. (Poor grass land)
 (Mountains)

to the place of beginning

R. P. Hague

A. B. Carbajal

Chain Carriers

I, A. H. Parker, State Surveyor for the State of Texas, do hereby
 certify that the foregoing survey was made by me according to law under the direction of the Commissioner of
 the General Land Office by establishing base lines for the block to which this survey belongs; that the limits,
 boundaries and corners, with the marks, natural and artificial, are truly described in the foregoing Plat and Field
 Notes.

Surveyed day of October 1900.

A. H. Parker
 State Surveyor for the State of Texas.

The State of Texas,

Survey

CULBERSON

El Paso

County,

No. 4

or

District,

Blk. 122

FIELD NOTES of a survey of 673

acres of land made for the Public Free School Fund by virtue of an Act of the First Called Session of the Twenty-Sixth Legislature, approved February 23, 1900, providing for the survey and sale of the unsurveyed school land. Said land is situated in

Magnetic Variation 11° 05'

Angle from Polaris in Elongation

CULBERSON

El Paso

County, about 12 30

N. 16° E

S. 50 E.

VAN HORN

miles from center of County, and known

as survey No. 4 in Block No. 122

BEGINNING AT the N. E. corner of survey No. 3; thence S. 2000 vrs. to

the S. E. corner of survey No. 3; thence E. 1899 vrs. to a stone

mound on the N. bank of an arroyo, N. well at Midley's ranch bears S.

56½ E.; thence N. at 884 vrs. a wire fence, at 2000 vrs. a stone

mound in a canyon for the S. E. corner of survey No. 1; thence W.

1899 vrs. (Poor grass land) (Mountains)

CORRECT ON MAP FOR 673 ACRES
11-5-41
Woodland

Patented
11-6-41
Johnson

to the place of beginning

J. P. Hague

A. E. Carbagal

Chain Carriers

I, A. H. Parker, State Surveyor for the State of Texas, do hereby certify that the foregoing survey was made by me according to law under the direction of the Commissioner of the General Land Office by establishing base lines for the block to which this survey belongs; that the limits, boundaries and corners, with the marks, natural and artificial, are truly described in the foregoing Plat and Field Notes.

Surveyed day of October 1900.

State Surveyor for the State of Texas.

108839

FIELD NOTES.

Survey No. 4

Block No. 122

County.

Filed in Land Office this day

of 190

Commissioner.

CORRECT ON MAP FOR 673 ACRES
11-5-41
J. L. W.

The State of Texas,

Survey

~~CULBERSON~~
~~El Paso~~ County,

or District,

No. 5

Blk. 122

FIELD NOTES of a survey of 673

acres of land made for the Public Free School Fund
by virtue of an Act of the First Called Session of
the Twenty-Sixth Legislature, approved February 23,
1900, providing for the survey and sale of the
unsurveyed school land. Said land is situated in

Magnetic Variation 11° 05'

Angle from Polaris in Elongation

~~CULBERSON~~
~~El Paso~~ County, about 59 // miles ~~S. 50 E.~~ ^{N. 16° E.} from center of County, and known
as survey No. 5 in Block No. 122

BEGINNING AT a stone mound on N. Bank of an arroya for the S. E. corner
of survey No. 4; thence W. 1899 vrs.; thence S. 2000 vrs.;
thence E. 1899 vrs. to a stone mound for the S. W. corner of survey
No. 17, Tap. No. 7, Block No. 65, T. & P. Ry. Co. from which the N.
well at Midley's ranch bears S. 69½ E., a rock peak at S. end of
mountain bears S. 53½ W.; thence N. 2000 vrs. (Medium grass land)
(Part mountains)

CORRECT ON MAP FOR 673 ACRES
11-5-41
Woodland

Tatman
11-6-41
Culbertson

to the place of beginning

J. P. Hague

A. B. Carbajal

Chain Carriers

I, A. H. Parker, State Surveyor for the State of Texas, do hereby
certify that the foregoing survey was made by me according to law under the direction of the Commissioner of
the General Land Office by establishing base lines for the block to which this survey belongs; that the limits,
boundaries and corners, with the marks, natural and artificial, are truly described in the foregoing Plat and Field
Notes.

Surveyed day of October 1900.

A. H. Parker
State Surveyor for the State of Texas.

108840

FIELD NOTES.

Survey No. 5

Block No. 122


County.

Filed in Land Office this the day

of 190

Commissioner.

CORRECT ON MAP FOR 673 ACRES
11-5-91
J. L. W.



The State of Texas,

Culberson~~El Paso~~

County,

Survey

No. 6

or

District,

Blk 122FIELD NOTES of a survey of 688 688 4

acres of land made for the Public Free School Fund
by virtue of an Act of the First Called Session of
the Twenty-Sixth Legislature, approved February 23,
1900, providing for the survey and sale of the
unsurveyed school land. Said land is situated in

Magnetic Variation 11° 05'

Angle from Polaris in Elongation

Culberson~~El Paso~~

County, about

N. 15° E.*Van Horn*30 1/2 milesS. 50 E.

from center of County, and known


as survey No. 6 in Block No. 122BEGINNING AT the N. W. corner of survey No. 5; thence S. 2000 vrs. tothe S. W corner of survey No. 5; thence W. 1943 vrs. to the S. E.corner of survey No. 16, Tsp. No. 7, Block No. 65, T. & P. Ry. Co.;thence N. 2000 vrs. to the N. E. corner of said survey No. 16;thence E. 1943 vrs. (Poor grass land) (Mountains)

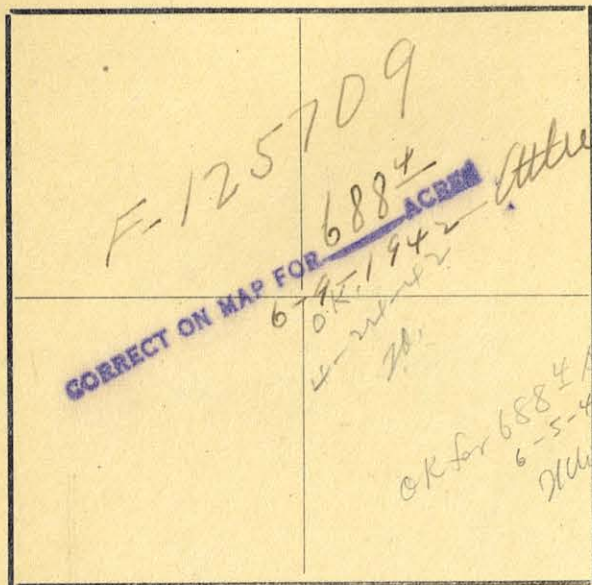
to the place of beginning

R. P. HagueA. B. Carbajal

Chain Carriers

I, A. H. Parker, State Surveyor for the State of Texas, do hereby
certify that the foregoing survey was made by me according to law under the direction of the Commissioner of
the General Land Office by establishing base lines for the block to which this survey belongs; that the limits,
boundaries and corners, with the marks, natural and artificial, are truly described in the foregoing Plat and Field
Notes.

Surveyed October day of 1900.

State Surveyor for the State of Texas.



The State of Texas,

Calberson~~El Paso~~

County,

Survey

No. 7

or

District,

Blk. 122

FIELD NOTES of a survey of

~~688~~ 6884

acres of land made for the Public Free School Fund
by virtue of an Act of the First Called Session of
the Twenty-Sixth Legislature, approved February 23,
1900, providing for the survey and sale of the
unsurveyed school land. Said land is situated in

Magnetic Variation 11° 05'
Angle from Polaris in Elongation

Calberson~~El Paso~~

County, about

30 1/2N. 15° E.*Van Horn*S. 50 E.

from center of County, and known

as survey No. 7 in Block No. 122

BEGINNING AT the S. W. corner of survey No. 6; thence E. 1943 vrs. to
the S. E. corner of survey No. 6; thence S. 2000 vrs.; thence W.
1943 vrs. to the S. E. corner of survey No. 21; Tsp. No. 7, Block No.
65; thence N. 2000 vrs. to the N. E. corner of said survey No. 21;
thence E. 1943 vrs. (Poor grass land) (Mountains)

to the place of beginning

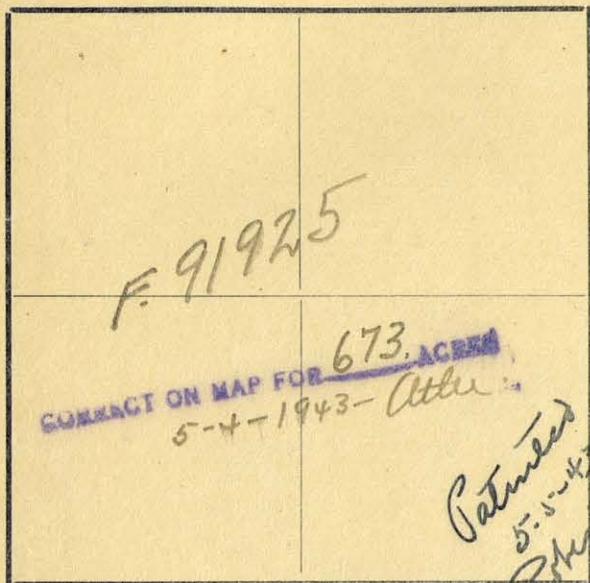
R. J. P. HagueA. B. Carbajal

Chain Carriers

I, A. H. Parker, State Surveyor for the State of Texas, do hereby
certify that the foregoing survey was made by me according to law under the direction of the Commissioner of
the General Land Office by establishing base lines for the block to which this survey belongs; that the limits,
boundaries and corners, with the marks, natural and artificial, are truly described in the foregoing Plat and Field
Notes.

Surveyed day of October 1900.

A. H. Parker
State Surveyor for the State of Texas.



The State of Texas,

Survey

El Paso

County,

No. 8

or

District,

Blk 122FIELD NOTES of a survey of 673

acres of land made for the Public Free School Fund by virtue of an Act of the First Called Session of the Twenty-Sixth Legislature, approved February 23, 1900, providing for the survey and sale of the unsurveyed school land. Said land is situated in

Magnetic Variation 11° 05'

Angle from Polaris in Elongation

Calberson El Paso County, about 10° 30' miles N 16° E Van Horn S. 5-0 E. from center of County, and known as survey No. 8 in Block No. 122

BEGINNING AT the N. E. corner of survey No. 7; thence S. 2000 vrs. to the S. E. corner of survey No. 7; thence E. 1899 vrs. to a stone mound for the S. W. corner of survey No. 20, Tsp. No. 7, Block No. 65, T. & P. Ry. Co.; thence N. well at Midley's ranch bears S. 85 E., a large hole in side of mountain bears N. 42 1/2 W.; thence N. 2000 vrs. to a stone mound for the S. E. corner of survey No. 5; thence W. 1899 vrs. (Medium grass land)

to the place of beginning


J. P. HagueA. B. Carbajal

Chain Carriers

I, A. H. Parker, State Surveyor for the State of Texas, do hereby certify that the foregoing survey was made by me according to law under the direction of the Commissioner of the General Land Office by establishing base lines for the block to which this survey belongs; that the limits, boundaries and corners, with the marks, natural and artificial, are truly described in the foregoing Plat and Field Notes.

Surveyed _____ day of October 1900.

A. H. Parker
State Surveyor for the State of Texas.



The State of Texas,

Survey

El Paso

County,

No. 9

or

District,

Blk. 122FIELD NOTES of a survey of 673

acres of land made for the Public Free School Fund
by virtue of an Act of the First Called Session of
the Twenty-Sixth Legislature, approved February 23,
1900, providing for the survey and sale of the
unsurveyed school land. Said land is situated in

Magnetic Variation

11° 05'

Angle..... from Polaris in..... Elongation

CarbersonEl PasoCounty, about 9 80

miles

N. 20° E.Van Horn

from center of County, and known

as survey No. 9 in Block No. 122BEGINNING AT a stone mound for the S. E. corner of survey No. 8; thenceS. at 235 vrs. cross road from Marley's ranch to Van Horn, at 2000vrs. a large earth mound with 4 pits for the S. W. corner of surveyNo. 25, Tsp. No. 7, Block No. 65, T. & P. Ry. Co., a large square holein side of mountain bears N. 24½ W., a large rock at S. end of passbears S. 85½ W.; thence W. at 1793 vrs. cross road from Marley'sranch to Van Horn, at 1899 vrs. a stone mound for the N. W. cornerof survey No. 29, said Tsp.; thence N. 2000 vrs. to the S. W. corner ofsurvey No. 8; thence E. 1899 vrs. (Medium grass land) to the place of beginningJ. P. HagueA. B. Carbajal


Chain Carriers

I, A. H. Parker, State Surveyor for the State of Texas, do hereby

certify that the foregoing survey was made by me according to law under the direction of the Commissioner of
the General Land Office by establishing base lines for the block to which this survey belongs; that the limits,
boundaries and corners, with the marks, natural and artificial, are truly described in the foregoing Plat and Field
Notes.

Surveyed..... day of October 1900.

A. H. Parker
State Surveyor for the State of Texas.



The State of Texas,

*Culberson**El Paso*

County,

or

District,

Survey

No. *10*Blk. *122*FIELD NOTES of a survey of *688*

acres of land made for the Public Free School Fund
by virtue of an Act of the First Called Session of
the Twenty-Sixth Legislature; approved February 23,
1900, providing for the survey and sale of the
unsurveyed school land. Said land is situated in

Magnetic Variation *11° 05'*

Angle from Polaris in Elongation

*Culberson**El Paso*

County, about

*9**50*

miles

*N 18° E**S. 50 E.**Van Horn*

from center of County, and known

as survey No. *10* in Block No. *122*

BEGINNING AT the N. W. corner of survey No. 9; thence S. 2000 vrs. to
a stone mound for the S. W. corner of survey No. 9, 106 vrs. W. of a
road; thence W. 1943 vrs. to a stone mound 16 vrs. N. of the main
channel of sulphur arroya, a rock at S. end of pass bears S. 83 W.,
a sharp peak bears N. 15½ E.; thence N. 2000 vrs. to the S. W. corner
of survey No. 7; thence E. 1943 vrs. (Medium grass land)

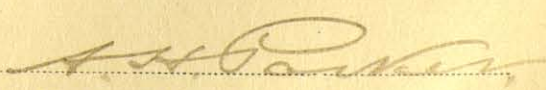
to the place of beginning

J. P. Hague

A. B. Carbajal

Chain Carriers

I, *A. H. Parker*, State Surveyor for the State of Texas, do hereby
certify that the foregoing survey was made by me according to law under the direction of the Commissioner of
the General Land Office by establishing base lines for the block to which this survey belongs; that the limits,
boundaries and corners, with the marks, natural and artificial, are truly described in the foregoing Plat and Field
Notes.

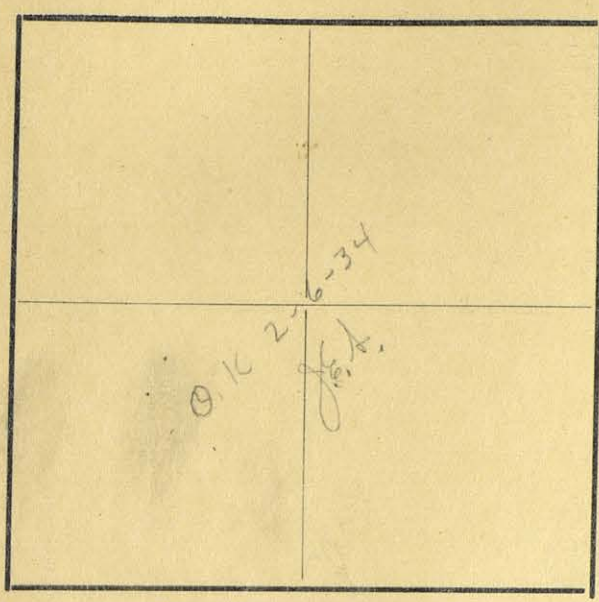
Surveyed day of *October* 1900.

State Surveyor for the State of Texas.

Patented
7-8-1959
Pat. 219, 219-B
Hedrick

91926
CORRECT ON MAP FOR *688*
7/1/59 *VE-S*

Orig

626-8011m.



The State of Texas,

El Paso County,
or _____ District,

Survey

No. 1

Blk 123

FIELD NOTES of a survey of 713 1/5
acres of land made for the Public Free School Fund
by virtue of an Act of the First Called Session of
the Twenty-Sixth Legislature, approved February 23,
1900, providing for the survey and sale of the
unsurveyed school land. Said land is situated in

Magnetic Variation _____

Angle _____ from Polaris in _____ Elongation _____

El Paso Hudspeth County, about 39 miles N 10 W from Sierra Blanca
center of County, and known
as survey No. 1 in Block No. 123

BEGINNING AT the S.E. cor of Sur No 48 Ben 72 Township 2 T & P RR
Co. the N.W. cor Sur No 6 Ben J. University land.
Thence S 20 13 W to the S.W. cor sur No 6.
Thence N 20 00 W to a sta. Thence N 20 13 W to the S.W. cor
of Sur No 48 Ben 72. Thence E 20 00 W

*Patented
Mar 9 1901
J. H. H.*

_____ to the place of beginning.

Chain Carriers

I, A. H. Carter, State Surveyor for the State of Texas, do hereby
certify that the foregoing survey was made by me according to law under the direction of the Commissioner of
the General Land Office by establishing base lines for the block to which this survey belongs; that the limits,
boundaries and corners, with the marks, natural and artificial, are truly described in the foregoing Plat and Field
Notes.

Surveyed _____ day of Dec. 1900.

A. H. Carter
State Surveyor for the State of Texas.

File No 88567

FIELD NOTES.

Survey No. 1

Block No. 123

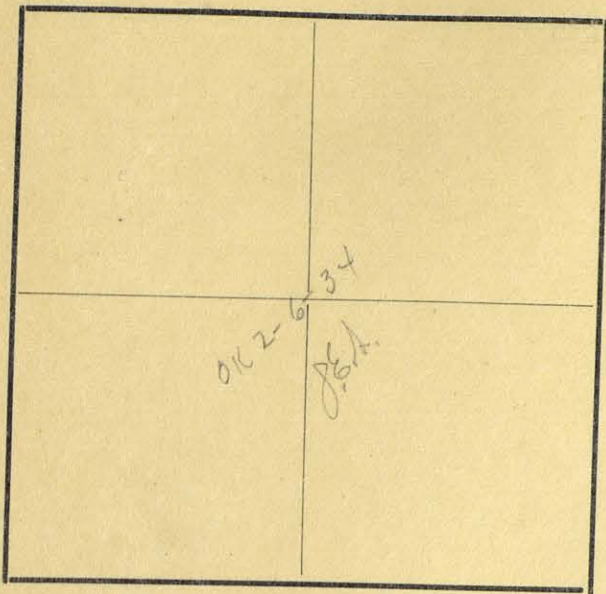
Hudspeth County,

Filed in Land Office this the day
of 190

Commissioner.

OK 2-6-34
J.E.H.
Correct on maps of Hudspeth
Co. for 7132 acres.
3-3-34
order.

626-8011m.



The State of Texas,

El Paso

County,

or

District,

Survey

No. *2*Blk. *123*FIELD NOTES of a survey of *713 1/5*

acres of land made for the Public Free School Fund
by virtue of an Act of the First Called Session of
the Twenty-Sixth Legislature, approved February 23,
1900, providing for the survey and sale of the
unsurveyed school land. Said land is situated in

Magnetic Variation

Angle from Polaris in Elongation

Hudspeth
~~*El Paso*~~ County, about *39* miles *N 12 W* from center of County, and known
as survey No. *2* in Block No. *123*.

BEGINNING AT

the S.E. cor of Sur No 47. Bex 72 Township 2
T & P. A. A. Co. and S.W. cor of Sur No 48. same Bex
Thence S 20 13 W to the S.W. cor of Sur No 1.
Thence N 20 00 W to a st. Thence N 6 20 13 W to the S.W. cor
of Sur No 47. Bex 72. Thence E 20 00 W

to the place of beginning.

Chain Carriers

I,

A. H. Barker

State Surveyor for the State of Texas, do hereby

certify that the foregoing survey was made by me according to law under the direction of the Commissioner of
the General Land Office by establishing base lines for the block to which this survey belongs; that the limits,
boundaries and corners, with the marks, natural and artificial, are truly described in the foregoing Plat and Field
Notes.

Surveyed day of *Dec*, 1900.

A. H. Barker
State Surveyor for the State of Texas.

File No 88566

FIELD NOTES.

Survey No. 2

Block No. 123

Hudspeth County,

Filed in Land Office this the day
of 190

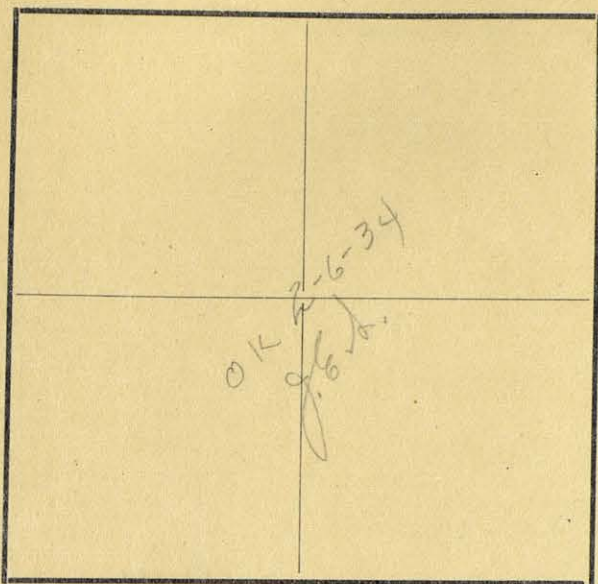
Commissioner.

O.K. 2-6-34

Consent on map of Hudspeth
Co. for 7132 acres.

3-3-34
Adler.

626-8011m.



The State of Texas,

El Paso

County,

or

District,

Survey

No. *3*Blk. *123*FIELD NOTES of a survey of *713 1/5*

acres of land made for the Public Free School Fund
by virtue of an Act of the First Called Session of
the Twenty-Sixth Legislature, approved February 23,
1900, providing for the survey and sale of the
unsurveyed school land. Said land is situated in

Magnetic Variation

Angle from Polaris in Elongation

El Paso

County, about

*40*miles *N 15 W**Sierra Blanca*

from center of County, and known

as survey No. *3* in Block No. *123*BEGINNING AT *the S.W. cor of Sur No 47. Bk 72. Township 2**T & P R R to the N.W. cor of Sur No 2.**Thence S 20 13 W to a st. Thence N 20 00 W to a st.**Thence N 20 13 W to the S.W. cor of Sur No 46 Bk 72**Thence E 20 00 W*

to the place of beginning.

Chain Carriers

I, *A. H. Barker*, State Surveyor for the State of Texas, do hereby
certify that the foregoing survey was made by me according to law under the direction of the Commissioner of
the General Land Office by establishing base lines for the block to which this survey belongs; that the limits,
boundaries and corners, with the marks, natural and artificial, are truly described in the foregoing Plat and Field
Notes.

Surveyed day of *Dec*, 1900.

A. H. Barker
State Surveyor for the State of Texas.

File No. 88564

FIELD NOTES.

Survey No. 3

Block No. 123

Hudspeth County,

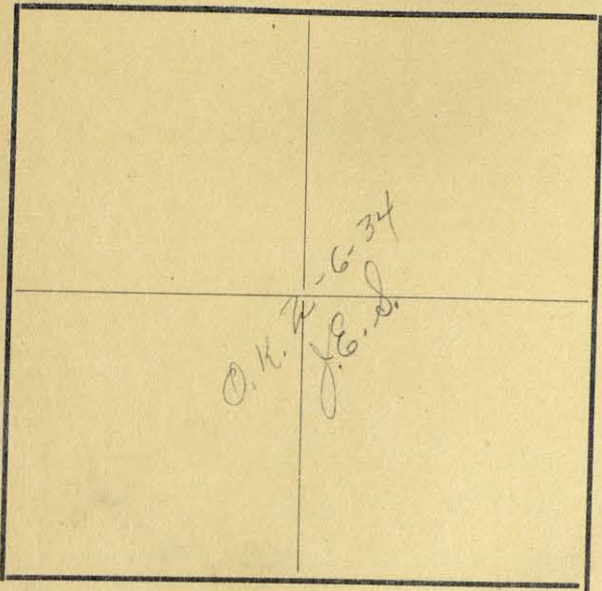
Filed in Land Office this the day

of 190

Commissioner.

O. K. 2-6-34
J. E. S.
Correct on map of Hudspeth Co.
for 7132 acres.
3-5-34
order

626-8011m.



The State of Texas,
El Paso County,
 or _____ District,

Survey
 No. *4*
 Blk. *123*

FIELD NOTES of a survey of *71 3/5*
 acres of land made for the Public Free School Fund
 by virtue of an Act of the First Called Session of
 the Twenty-Sixth Legislature, approved February 23,
 1900, providing for the survey and sale of the
 unsurveyed school land. Said land is situated in

Magnetic Variation _____

Angle _____ from Polaris in _____ Elongation _____

El Paso *Hudspeth* County, about *40* miles *N 17 W* from *Sierra Blanca*
 as survey No. *4* in Block No. *123*

BEGINNING AT *the S.W. cor of sur No 46. Ben 72 Township 2.*
To P.O.R. Co. the N.W. cor of sur No 3. Thence S 2013 to a sta.
Thence N. 2000 to a sta. Thence N. 2013 to the S.W.
cor of sur No 45 Ben 72. Thence E 2000 to

_____ to the place of beginning.

Chain Carriers

I, *A. H. Barker*, State Surveyor for the State of Texas, do hereby
 certify that the foregoing survey was made by me according to law under the direction of the Commissioner of
 the General Land Office by establishing base lines for the block to which this survey belongs; that the limits,
 boundaries and corners, with the marks, natural and artificial, are truly described in the foregoing Plat and Field
 Notes.

Surveyed _____ day of *Dec*, 1900.

A. H. Barker
 State Surveyor for the State of Texas.

*Valued
 Mar 9 1901
 File 88241*

File No. 88241

FIELD NOTES.

Survey No. 4

Block No. 123

Hudspeth County,

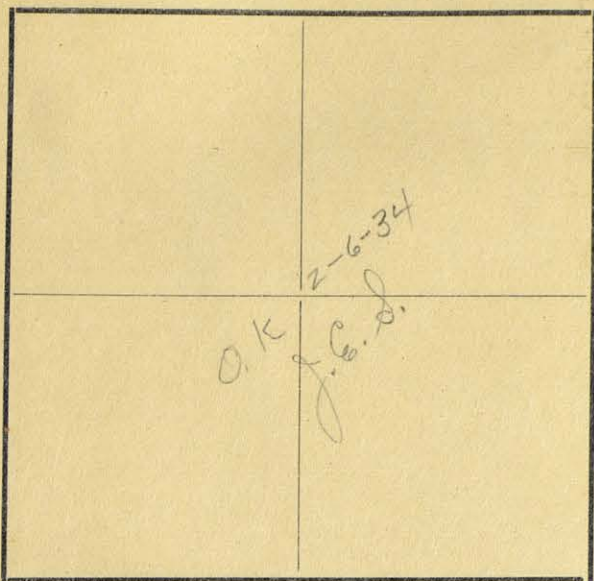
Filed in Land Office this the day

of 190

Commissioner.

O. K. 2-6-34
J. E. S.
consist on map of Hudspeth Co.
for 713 $\frac{1}{2}$ acres.
3-3-34
adler

626-8011m.



The State of Texas,

El Paso County,

or _____ District,

Survey

No. 5Blk 123

FIELD NOTES of a survey of 713 1/5 acres of land made for the Public Free School Fund by virtue of an Act of the First Called Session of the Twenty-Sixth Legislature, approved February 23, 1900, providing for the survey and sale of the unsurveyed school land. Said land is situated in

Magnetic Variation _____

Angle _____ from Polaris in _____ Elongation _____

El Paso ^{Hudspeth} County, about 41 miles N 17 W from center of Sierra Blanca County, and known as survey No. 5 in Block No. 123

BEGINNING AT the S.W. Cor of Sur No 45. Ben 72. Township 2. T & O. R.R. Co. the N.W. Cor of Sur No 4.

Thence S 20 13 W to a sta. Thence N 20 00 W to a sta
Thence N 20 13 W to S.W. Cor of Sur No 44. Ben 72.
Thence E 20 00 W

_____ to the place of beginning.

Chain Carriers

I, A.H. Barker, State Surveyor for the State of Texas, do hereby certify that the foregoing survey was made by me according to law under the direction of the Commissioner of the General Land Office by establishing base lines for the block to which this survey belongs; that the limits, boundaries and corners, with the marks, natural and artificial, are truly described in the foregoing Plat and Field Notes.

Surveyed _____ day of Dec, 1900.

A.H. Barker
 State Surveyor for the State of Texas.

*Planned
 May 1901
 J.C.S. 865-9
 will*

File No 88559

FIELD NOTES.

Survey No. 5

Block No. 123

Hudspeth County,

Filed in Land Office this the day

of 190

Commissioner.

O. K. 2-6-34


J. E. S.

Consent on map of Hudspeth Co.
for 713² acres.

3-3-34

Adler

626-8011m.



The State of Texas,

El Paso County,

or District,

Survey

No. 6

Blk. 123

FIELD NOTES of a survey of 713 1/5 acres of land made for the Public Free School Fund by virtue of an Act of the First Called Session of the Twenty-Sixth Legislature, approved February 23, 1900, providing for the survey and sale of the unsurveyed school land. Said land is situated in

Magnetic Variation

Angle from Polaris in Elongation

El Paso County, about 40 miles N 18 W from center of County, and known as survey No. 6 in Block No. 123

BEGINNING AT the S.W. cor of Sur No. 44 Bex 72. Township 2

It P. R. R. Co. the N. W. cor of Sur No. 5.

Thence S. 2013 vs to the S. W. cor of Sur No. 5

Thence N. 2000 vs to the S. E. cor of Sur No. 1. State University

land Bex H. Thence N. 2013 vs to the S. W. Cor of Sur No. 43

Bex 72. Thence E. 2000 vs

to the place of beginning.

Chain Carriers

I, A. H. Barker, State Surveyor for the State of Texas, do hereby certify that the foregoing survey was made by me according to law under the direction of the Commissioner of the General Land Office by establishing base lines for the block to which this survey belongs; that the limits, boundaries and corners, with the marks, natural and artificial, are truly described in the foregoing Plat and Field Notes.

Surveyed Dec. day of 1900.

A. H. Barker
State Surveyor for the State of Texas.

File No. 88555

FIELD NOTES.

Survey No. 6

Block No. 123

Hudspeth County,

Filed in Land Office this the day


of 190

Commissioner.

O. K. 2-6-34

correct on map of Hudspeth Co.
for 7132 acs.

3-3-34
admr.



The State of Texas,
El Paso County,
 or District,

Survey
 No. *7*
 Blk. *123*

FIELD NOTES of a survey of *713 1/5* acres of land made for the Public Free School Fund by virtue of an Act of the First Called Session of the Twenty-Sixth Legislature, approved February 23, 1900, providing for the survey and sale of the unsurveyed school land. Said land is situated in

Magnetic Variation
 Angle from Polaris in Elongation

El Paso *Hudspeth* County, about *39* miles *N 19 W* from center of County, and known as survey No. *7* in Block No. *123*.

BEGINNING AT the S.E. cor of sur No. 1 State University Land Ben H and S.W. cor of sur No. 6. Thence S 20 13 27 to the N.E. cor of sur No. 13 State University Land Ben H. Thence E 20 00 to a sta. Thence N 20 13 27 to a sta. the S.W. cor sur No. 5. Thence W 20 00 to

to the place of beginning.

Chain Carriers

I, *J.H. Parker*, State Surveyor for the State of Texas, do hereby certify that the foregoing survey was made by me according to law under the direction of the Commissioner of the General Land Office by establishing base lines for the block to which this survey belongs; that the limits, boundaries and corners, with the marks, natural and artificial, are truly described in the foregoing Plat and Field Notes.

Surveyed day of *Dec*, 1900.

J.H. Parker
 State Surveyor for the State of Texas.

File No. 88558

FIELD NOTES.

Survey No. 7

Block No. 123

Hudspeth County.


Filed in Land Office this the day

of 190

Commissioner.

O. K. 2-6-34
J. E. S.
correct on map of Hudspeth Co.
for 713² acres.
3-3-34
A. L. L.

626-8011m.



The State of Texas,
El Paso County,
 or _____ District,

Survey
 No. *8*
 Blk. *123*

FIELD NOTES of a survey of *713 1/2*
 acres of land made for the Public Free School Fund
 by virtue of an Act of the First Called Session of
 the Twenty-Sixth Legislature, approved February 23,
 1900, providing for the survey and sale of the
 unsurveyed school land. Said land is situated in

Magnetic Variation _____

Angle _____ from Polaris in _____ Elongation _____

El Paso *Hudspeth* County, about *39* miles *N 17 W* from *Sierra Blanca*
 as survey No. *8* in Block No. *123*.

BEGINNING AT the S.W. Cor of Sur No. 5 and the S.E. Cor of
 Sur No. 6. Thence S 2013 m to a sta. the S.E.
 Cor of Sur No. 7. Thence E 2000 m to a sta.
 Thence N 2013 m to the S.E. Cor of Sur No. 5 and
 the S.W. Cor of Sur No. 4. Thence N 2000 m

to the place of beginning.

Chain Carriers

I, *A. H. Barker*, State Surveyor for the State of Texas, do hereby
 certify that the foregoing survey was made by me according to law under the direction of the Commissioner of
 the General Land Office by establishing base lines for the block to which this survey belongs; that the limits,
 boundaries and corners, with the marks, natural and artificial, are truly described in the foregoing Plat and Field
 Notes.

Surveyed _____ day of *Dec*, 1900.

A. H. Barker
 State Surveyor for the State of Texas.

File No 88557

FIELD NOTES.

Survey No. 8

Block No. 123

Hudspeth County,

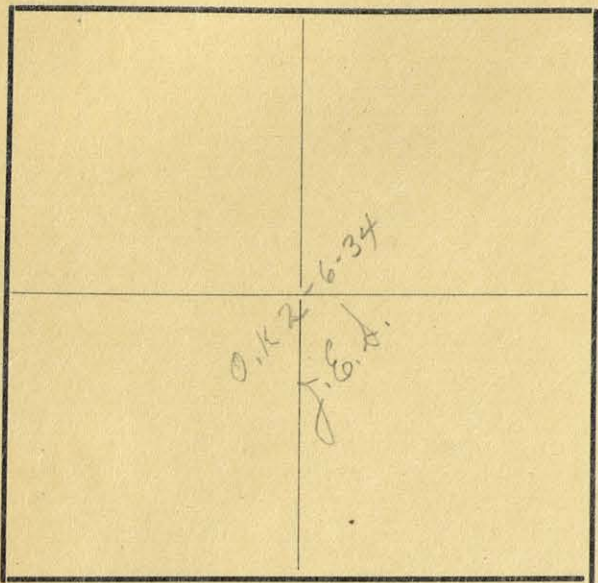
Filed in Land Office this the day

of 190.....

Commissioner.

O. H. 2-6-34
J. E. L.
correct on map of Hudspeth Co.
for 7132 above.
3-3-34
A. L. L.

626-8011m.



The State of Texas,
El Paso County,
 or _____ District,

Survey
 No. *9*
 Blk. *123*

FIELD NOTES of a survey of *713 1/5*
 acres of land made for the Public Free School Fund
 by virtue of an Act of the First Called Session of
 the Twenty-Sixth Legislature, approved February 23,
 1900, providing for the survey and sale of the
 unsurveyed school land. Said land is situated in

Magnetic Variation _____

Angle _____ from Polaris in _____ Elongation _____

El Paso County, about *39* miles *N 16 W* from *Sierra Blanca*
 as survey No. *9* in Block No. *123*.

BEGINNING AT *the S.E. Cor of Sur No 5 and the S.W. Cor*
of Sur No 4. thence S. 20 13 25 to a sta
the S.E. Cor of Sur No 8. Thence E 2000 vrs to a sta.
Thence N 20 13 vrs to S.E. Cor of Sur No 4 and the
S.W. Cor of Sur No 3. Thence N 2000 vrs

_____ to the place of beginning.

Chain Carriers

I, *A.H. Parker*, State Surveyor for the State of Texas, do hereby
 certify that the foregoing survey was made by me according to law under the direction of the Commissioner of
 the General Land Office by establishing base lines for the block to which this survey belongs; that the limits,
 boundaries and corners, with the marks, natural and artificial, are truly described in the foregoing Plat and Field
 Notes.

Surveyed _____ day of *Dec*, 1900.

A.H. Parker
 State Surveyor for the State of Texas.

Patented
Mar 9 1900
Jill mill

File No 88240

FIELD NOTES.

Survey No. 9

Block No. 123

Hudspeth County,

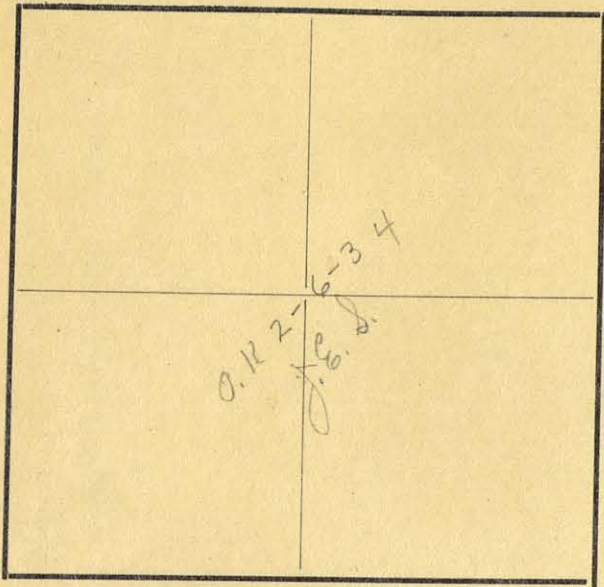
Filed in Land Office this the day

of 190

Commissioner.

O. K. 2-6-34
J. S. S.
Consolidated on map of Hudspeth Co.
for 713 1/2 acres.
3-3-34
Atlee.

626-8011m.



The State of Texas,

El Paso County,

or..... District,

Survey

No. 10Blk. 123

FIELD NOTES of a survey of 713 1/5
 acres of land made for the Public Free School Fund
 by virtue of an Act of the First Called Session of
 the Twenty-Sixth Legislature, approved February 23,
 1900, providing for the survey and sale of the
 unsurveyed school land. Said land is situated in

Magnetic Variation.....

Angle..... from Polaris in..... Elongation.....

El Paso HudspethCounty, about 39 miles N 15 W from center of County, and knownas survey No. 10 in Block No. 123

BEGINNING AT the S.E. cor of Sur No 4 and S.W. cor of Sur
No 3 this blk. Thence S. 2013. vrs to a sta. the S.E. cor
of Sur No 9. Thence E. 2000 vrs to sta.
Thence N. 2013. vrs to the S.E. cor of Sur No 3. and the
S.W. cor of Sur No 2. Thence N. 2000 vrs

to the place of beginning.

Chain Carriers

I, A. H. Barker, State Surveyor for the State of Texas, do hereby
 certify that the foregoing survey was made by me according to law under the direction of the Commissioner of
 the General Land Office by establishing base lines for the block to which this survey belongs; that the limits,
 boundaries and corners, with the marks, natural and artificial, are truly described in the foregoing Plat and Field
 Notes.

Surveyed..... day of Dec, 1900.

A. H. Barker
 State Surveyor for the State of Texas.

File No. 88565

FIELD NOTES.

Survey No. 10,

Block No. 123

Hudspeth County,

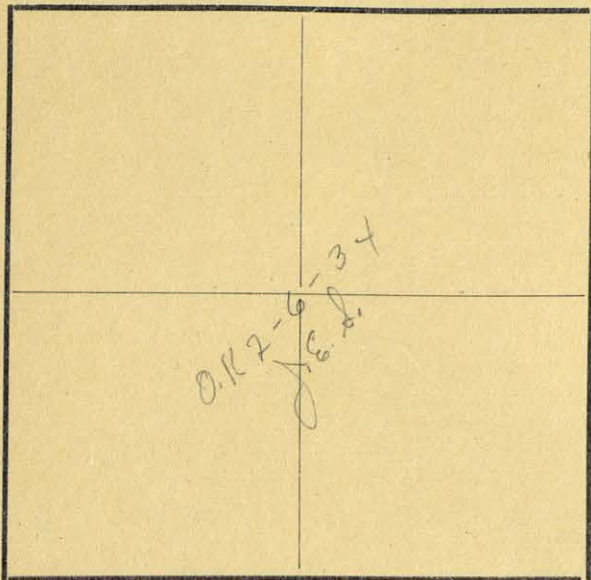
Filed in Land Office this the day

of 190

Commissioner.

O. K. 2-6-34 J. E. L.
correct on map of Hudspeth Co.
for 713 $\frac{1}{2}$ acs. 3-3-34
adler.

626-8011m.



The State of Texas,
El Paso County,
 or _____ District,

Survey
 No. 11
 Blk. 123

FIELD NOTES of a survey of 713 1/5
 acres of land made for the Public Free School Fund
 by virtue of an Act of the First Called Session of
 the Twenty-Sixth Legislature, approved February 23,
 1900, providing for the survey and sale of the
 unsurveyed school land. Said land is situated in

Magnetic Variation _____
 Angle _____ from Polaris in _____ Elongation _____

Hudspeth
El Paso County, about 38 miles N 12 W from Sierra Blanca
 as survey No. 11 in Block No. 123

BEGINNING AT the S.E. cor of Sur No 3 and S.W. cor of Sur
No 2 this blk. Thence S 20 13 W is a str the S.E. Cor
of Sur No 10. Thence E. 20 00 is a str.
Thence N. 20 13 W to the S.E. Cor of Sur No 2 and
the S.W. cor of Sur No 1. Thence N. 20 00 W

to the place of beginning.

Chain Carriers

I, A. H. Parker, State Surveyor for the State of Texas, do hereby
 certify that the foregoing survey was made by me according to law under the direction of the Commissioner of
 the General Land Office by establishing base lines for the block to which this survey belongs; that the limits,
 boundaries and corners, with the marks, natural and artificial, are truly described in the foregoing Plat and Field
 Notes.

Surveyed _____ day of Dec, 1900.

A. H. Parker
 State Surveyor for the State of Texas.

File No 88563

FIELD NOTES.

Survey No. 11

Block No. 123

Hudspeth County,


Filed in Land Office this the day

of 190

Commissioner.

O. K. 2-6-34
J. E. S.
correct on map of Hudspeth Co.
for 713² acres.
3-3-34
Atty.

626-8011m.



The State of Texas,

El Paso

County,

or

District,

Survey

No. *12*Blk. *123*FIELD NOTES of a survey of *71 3/5*

acres of land made for the Public Free School Fund by virtue of an Act of the First Called Session of the Twenty-Sixth Legislature, approved February 23, 1900, providing for the survey and sale of the unsurveyed school land. Said land is situated in

Magnetic Variation

Angle from Polaris in Elongation

El Paso *Hudspeth*

County, about

38

miles

N 10 W

from

Siena Blanca

center of County, and known

as survey No. *12* in Block No. *123*

BEGINNING AT

the S. E. cor of sur No 2. and S. W. cor of sur No 1. Thence S 20 13 W to a sta the S. E. cor of sur No 11. Thence E 20 00 W to the S. W. cor of sur No 7. State University land B. E. J. Thence N. with W. line of sur No 7. State University land 20 13 W to the S. E. cor of sur No 1. and the S. W. cor of sur No 6. University land. Thence N 20 00 W

to the place of beginning.

Chain Carriers

I,

A. H. Barker

State Surveyor for the State of Texas, do hereby

certify that the foregoing survey was made by me according to law under the direction of the Commissioner of the General Land Office by establishing base lines for the block to which this survey belongs; that the limits, boundaries and corners, with the marks, natural and artificial, are truly described in the foregoing Plat and Field Notes.

Surveyed

day of

Dec

1900.

A. H. Barker

State Surveyor for the State of Texas.

File No. 88562

FIELD NOTES.

Survey No. 12

Block No. 123

Hudspeth County,

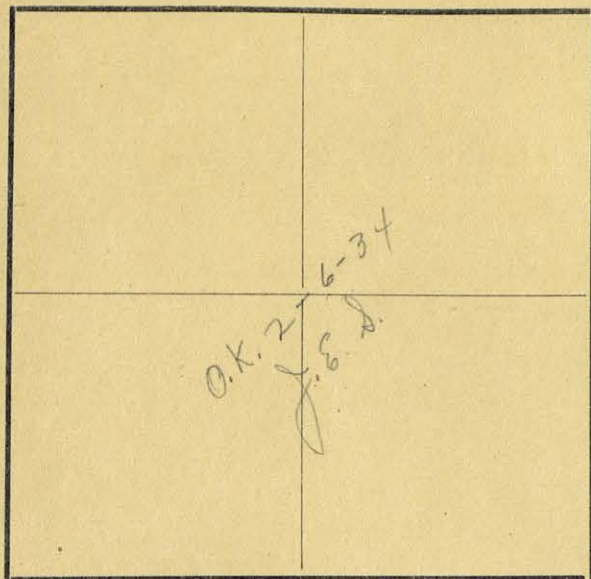
Filed in Land Office this day

of 190

Commissioner.

O. H. 2-6-34
connect on map of Hudspeth Co.
for 713 $\frac{1}{2}$ acres.
3-3-34
value

626-8011m.



The State of Texas,

El Paso

County,

or

District,

Survey

No. *13*Blk. *123*FIELD NOTES of a survey of *713 1/5*

acres of land made for the Public Free School Fund
by virtue of an Act of the First Called Session of
the Twenty-Sixth Legislature, approved February 23,
1900, providing for the survey and sale of the
unsurveyed school land. Said land is situated in

Magnetic Variation

Angle from Polaris in Elongation

El Paso *Hudspeth*County, about *37*miles *N 10 W**Sierra Blanca*

from center of County, and known

as survey No. *13* in Block No. *123*

BEGINNING AT

the S.W. Cor of Sur No 7. Ber J State University
land. Thence S 20 13 20 to the N.W. Cor of sur No 19
Ber J State University land. Thence N 20 00 00 to Sta
Thence N 20 13 20 to the S.W. Cor sur No 12. and
the S.E. Cor sur No 11. Thence E 20 00 00

to the place of beginning.

Chain Carriers

I, *A. H. Parker*, State Surveyor for the State of Texas, do hereby
certify that the foregoing survey was made by me according to law under the direction of the Commissioner of
the General Land Office by establishing base lines for the block to which this survey belongs; that the limits,
boundaries and corners, with the marks, natural and artificial, are truly described in the foregoing Plat and Field
Notes.

Surveyed day of *Dec.* 1900.

A. H. Parker
State Surveyor for the State of Texas.

File No. 92633

FIELD NOTES.

Survey No. 123

Block No. 123


Hudspeth County,

Filed in Land Office this the day
of 190

Commissioner.

O. K. Z-6-34
J. E. D.
correct on map of Hudspeth Co.
for 7132 acres.
3-3-34
Atlee.

626-8011m.



The State of Texas,
El Paso County,
 or _____ District,

Survey
 No. *14*
 Blk. *123*

FIELD NOTES of a survey of *713 1/5*
 acres of land made for the Public Free School Fund
 by virtue of an Act of the First Called Session of
 the Twenty-Sixth Legislature, approved February 23,
 1900, providing for the survey and sale of the
 unsurveyed school land. Said land is situated in

Magnetic Variation _____
 Angle _____ from Polaris in _____ Elongation _____

El Paso County, about *34* miles *N 15° W* from *Sierra Blanca*
 center of County, and known
 as survey No. *14* in Block No. *123*

BEGINNING AT *the S.W. Cor of Sur No 12. and the S.E. Cor*
Sur No 11. this blk. Thence S 2013 vrs to a sta
the S.W. Cor of Sur No 13. Thence N 2000 vrs
to a sta. Thence N. 2013 vrs. the S.W. Cor of Sur
No 11. Thence E 2000 vrs

_____ to the place of beginning.

_____ } Chain Carriers

I, *A. H. Parker*, State Surveyor for the State of Texas, do hereby
 certify that the foregoing survey was made by me according to law under the direction of the Commissioner of
 the General Land Office by establishing base lines for the block to which this survey belongs; that the limits,
 boundaries and corners, with the marks, natural and artificial, are truly described in the foregoing Plat and Field
 Notes.

Surveyed _____ day of *Dec.* 1900.

A. H. Parker
 State Surveyor for the State of Texas.

F-8824X

FIELD NOTES.

Survey No.

Block No.

County,

Filed in Land Office this the day

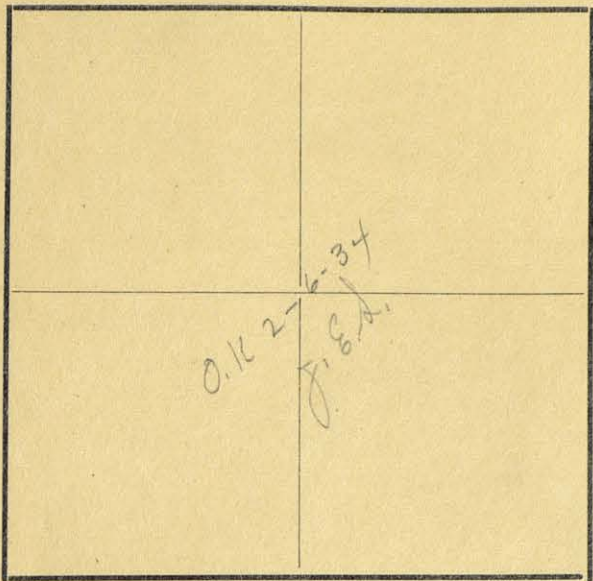
of 190

Commissioner.

Patented April 27, 1922.
No. 452, Vol. 13 A.

Piereson

626-8011m.



The State of Texas,
El Paso County,
 or _____ District,
 Survey No. *15*
 Blk. *123*

FIELD NOTES of a survey of *7/3/5*
 acres of land made for the Public Free School Fund
 by virtue of an Act of the First Called Session of
 the Twenty-Sixth Legislature, approved February 23,
 1900, providing for the survey and sale of the
 unsurveyed school land. Said land is situated in

Magnetic Variation _____
 Angle _____ from Polaris in _____ Elongation _____
Hudspeth County, about *35* miles *N 15° W* from center of County, and known
 as survey No. *15* in Block No. *123*

BEGINNING AT *the S.E. cor of Sur No 10 and S.W. cor of Sur*
No 11. Thence S. 2013 vrs to str. the S.W. cor of Sur No 14.
Thence W. 2000 vrs to a str. Thence N 2013 vrs to the
S.E. cor of Sur No 9. and S.W. cor of Sur No 10.
Thence E 2000 vrs

Patented
Mar 19 1914
J. G. H.

to the place of beginning.

Chain Carriers

I, *A. H. Barker*, State Surveyor for the State of Texas, do hereby
 certify that the foregoing survey was made by me according to law under the direction of the Commissioner of
 the General Land Office by establishing base lines for the block to which this survey belongs; that the limits,
 boundaries and corners, with the marks, natural and artificial, are truly described in the foregoing Plat and Field
 Notes.

Surveyed _____ day of *Dec.* 1900.

A. H. Barker
 State Surveyor for the State of Texas.

File No. 88243

FIELD NOTES.

Survey No. 15,

Block No. 123

Hudspeth County,

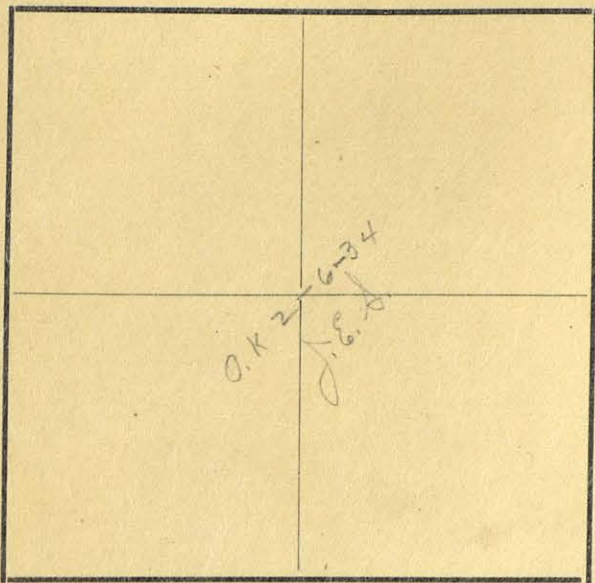
Filed in Land Office this the..... day

of..... 190.....

Commissioner.

O. K. 2-6-34
Correct on map of Hudspeth Co.
for 713² acres 3-3-34
Ardu.

626-8011m.



The State of Texas, } Survey
El Paso County, } No. 16
or _____ District, } Blk. 123

FIELD NOTES of a survey of 713 1/5
acres of land made for the Public Free School Fund
by virtue of an Act of the First Called Session of
the Twenty-Sixth Legislature, approved February 23,
1900, providing for the survey and sale of the
unsurveyed school land. Said land is situated in

Magnetic Variation _____
Angle _____ from Polaris in _____ Elongation _____

El Paso ^{Hudspeth} County, about 37 miles N 17 W from Siena Blanca ~~center of County~~, and known
as survey No. 16 in Block No. 123

BEGINNING AT the S.E. Cor of Sur No 9 and the S.W. cor of
Sur No 10. Thence S 20 13 W to a sta the S.W. cor
of Sur No 15. Thence N 20 00 W to a sta.
Thence N 20 13 W to a sta the S.W. cor of Sur No 9 and
S.E. Cor of Sur No 8. Thence E 20 00 W

_____ to the place of beginning.

} Chain Carriers

I, A.H. Parker, State Surveyor for the State of Texas, do hereby
certify that the foregoing survey was made by me according to law under the direction of the Commissioner of
the General Land Office by establishing base lines for the block to which this survey belongs; that the limits,
boundaries and corners, with the marks, natural and artificial, are truly described in the foregoing Plat and Field
Notes.

Surveyed _____ day of Dec, 1900.

A.H. Parker
State Surveyor for the State of Texas.

*Patented
Mar 9 1904
Jill 8/2/04*

File No. 88242

FIELD NOTES.

Survey No. 16,

Block No. 123

Hudspeth County,

Filed in Land Office this the day

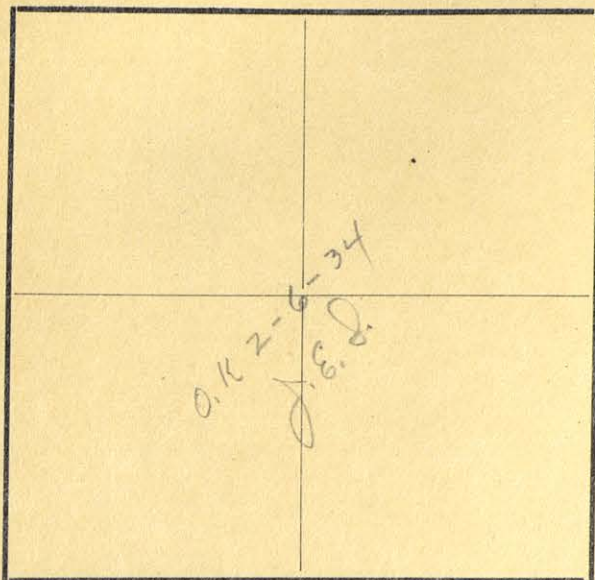
of 190.....

Commissioner.

O.K. 2-6-34

J. E. S.
Correct on map of Hudspeth Co.
for 713² acres.
3-3-34
adler.

626-8011m.



The State of Texas,

El Paso County,

or District,

Survey

No. *17*Blk. *123*FIELD NOTES of a survey of *713/5*

acres of land made for the Public Free School Fund
by virtue of an Act of the First Called Session of
the Twenty-Sixth Legislature, approved February 23,
1900, providing for the survey and sale of the
unsurveyed school land. Said land is situated in

Magnetic Variation

Angle from Polaris in Elongation

Hudspeth
~~*El Paso*~~ County, about *38* miles *N 17 W* from center of County, and known
as survey No. *17* in Block No. *123*

BEGINNING AT

the S.E. cor of Sur No 8. and S.W. cor of Sur
No this blk. Thence S 20 13 W to Sta the S.W. cor
of Sur No 16. Thence N 20 00 W to a Sta.
Thence N 20 13 W to the S.E. cor of Sur No 7. and the
S.W. cor of Sur No 8. Thence E 20 00 W

to the place of beginning.

Chain Carriers

I, *A.H. Barker*, State Surveyor for the State of Texas, do hereby
certify that the foregoing survey was made by me according to law under the direction of the Commissioner of
the General Land Office by establishing base lines for the block to which this survey belongs; that the limits,
boundaries and corners, with the marks, natural and artificial, are truly described in the foregoing Plat and Field
Notes.

Surveyed day of *Dec.* 1900.

A.H. Barker
State Surveyor for the State of Texas.

Patented
Mar 9-1904
Jill 8-1-06

File No. 88556

FIELD NOTES.

Survey No. 17,

Block No. 123

Hudspeth County,

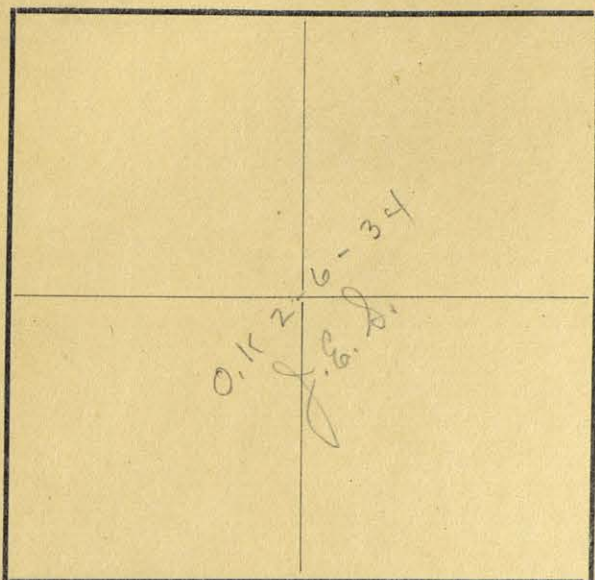
Filed in Land Office this the..... day

of..... 190.....

Commissioner.

O.K. 2-6-34
correct on map of Hudspeth Co.
for 7132 acs.
3-3-34
atlas.

626-8011m.



The State of Texas,
El Paso County,
 or _____ District,

Survey
 No. *18*
 Blk. *123*

FIELD NOTES of a survey of *713 1/5*
 acres of land made for the Public Free School Fund
 by virtue of an Act of the First Called Session of
 the Twenty-Sixth Legislature, approved February 23,
 1900, providing for the survey and sale of the
 unsurveyed school land. Said land is situated in

Magnetic Variation _____
 Angle _____ from Polaris in _____ Elongation _____

El Paso *Hudspeth* County, about *38* miles *N20 W* from *Sierra Blanca*
 as survey No. *18* in Block No. *123*

BEGINNING AT *the S.E. Cor of Sur No 7. and the S.W. Cor*
of Sur No 8 this blk. Thence S. 2013 vrs a sta
the S.W. Cor of Sur No 17. Thence N 2000 vrs
the S.E. Cor of Sur No 13 Ben H. State University land.
Thence N 2013 vrs the S.E. Cor Sur No 12 Ben H.
State University land. and the S.W. Cor of Sur No 7
this Ben Thence E. 2000 vrs

_____ to the place of beginning.

_____ } Chain Carriers

I, *A.H. Barker*, State Surveyor for the State of Texas, do hereby
 certify that the foregoing survey was made by me according to law under the direction of the Commissioner of
 the General Land Office by establishing base lines for the block to which this survey belongs; that the limits,
 boundaries and corners, with the marks, natural and artificial, are truly described in the foregoing Plat and Field
 Notes.

Surveyed _____ day of *Dec.*, 1900.

A.H. Barker
 State Surveyor for the State of Texas.

File No 89694

FIELD NOTES.

Survey No. 18,

Block No. 123

Hudspeth County,

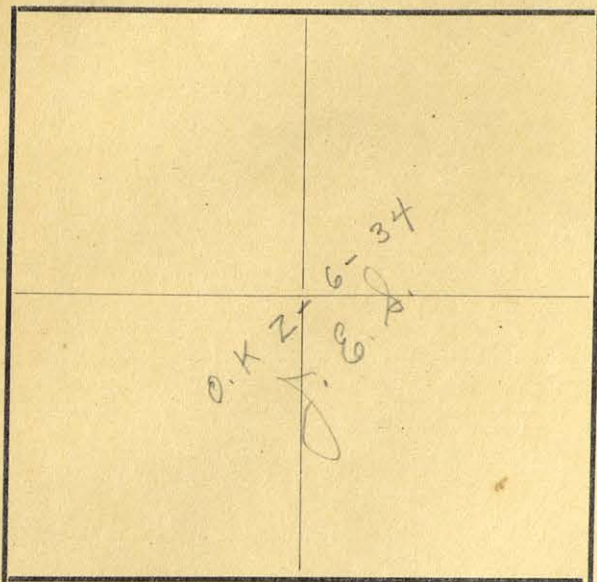
Filed in Land Office this the day

of 190

Commissioner.

0.112-6-34
J.E.D.
Correction map of Hudspeth Co.
for 713² acres.
3-3-34
Atlee.

626-8011m.



The State of Texas,

El Paso County,

or _____ District,

Survey

No. 19Blk. 123

FIELD NOTES of a survey of

7/3/15

acres of land made for the Public Free School Fund
by virtue of an Act of the First Called Session of
the Twenty-Sixth Legislature, approved February 23,
1900, providing for the survey and sale of the
unsurveyed school land. Said land is situated in

Magnetic Variation _____

Angle _____ from Polaris in _____ Elongation _____

El Paso HudspethCounty, about 37 miles N 20 W from Sierra Blanca center of County, and knownas survey No. 19 in Block No. 123.

BEGINNING AT

the S.E. Cor of Sur No 13. Ben H. State
University land and S.W. cor Sur No 18. Ben H.
State University land and the N.W. cor of Sur No 6.
Ben D. State University land. Thence E 2000 vs to
the N.E. cor of Sur No 6 and the N.W. cor Sur No 5
Ben D. State University land. Thence N 2013 vs. to
the S.E. Cor of Sur No 18. and the S.W. cor of Sur
No 17. Thence N 2000 vs. ————— to the place of beginning.

Chain Carriers

I, _____

A. H. Barker

State Surveyor for the State of Texas, do hereby

certify that the foregoing survey was made by me according to law under the direction of the Commissioner of
the General Land Office by establishing base lines for the block to which this survey belongs; that the limits,
boundaries and corners, with the marks, natural and artificial, are truly described in the foregoing Plat and Field
Notes.

Surveyed _____ day of Dec., 1900.

A. H. Barker
State Surveyor for the State of Texas.

File No 88561

FIELD NOTES.

Survey No. 19

Block No. 123

Hudspeth County,

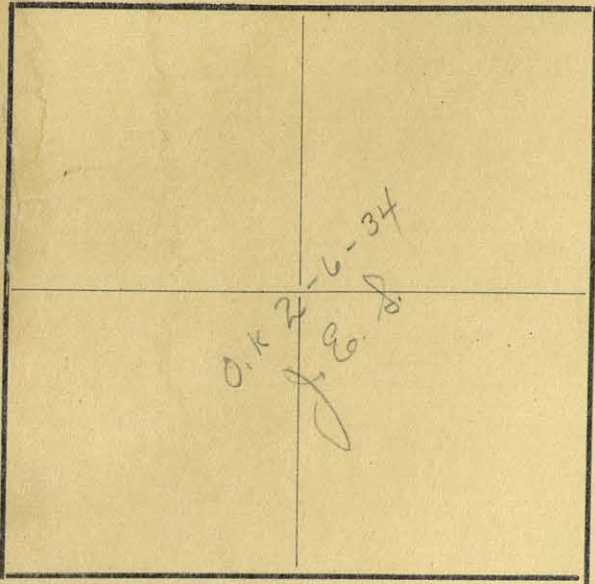
Filed in Land Office this the day

of 190

Commissioner.

OK 2-6-34
J. E. S.
correct on map of Hudspeth Co.
for 713² acres.
3-3-34
order.

626-8011m.



The State of Texas,

El Paso

County,

or

District,

Survey

No. 20Blk. 123FIELD NOTES of a survey of 713/5

acres of land made for the Public Free School Fund by virtue of an Act of the First Called Session of the Twenty-Sixth Legislature, approved February 23, 1900, providing for the survey and sale of the unsurveyed school land. Said land is situated in

Magnetic Variation

Angle from Polaris in Elongation

El Paso Hudspeth County, about 37 miles N 18 W from Sierra Blanca ~~center of County~~, and known as survey No. 20 in Block No. 123.

BEGINNING AT the S.E. cor of Sur No 18 and the S.W. cor of Sur No 17. Thence S. 2013 vis to the N.E. cor of Sur No 6 and the N.W. cor of Sur No 5. Thence S. State University land and the S.E. cor of Sur No 19. Thence E. 2000 vis to N.E. Cor of Sur No 5. Thence S. State University land Thence N 2013 vis a sta the S.E. cor Sur No 17 and S.W. cor of Sur No 16. Thence N 2000 vis to the place of beginning.

Chain Carriers

I, A. H. Parker, State Surveyor for the State of Texas, do hereby certify that the foregoing survey was made by me according to law under the direction of the Commissioner of the General Land Office by establishing base lines for the block to which this survey belongs; that the limits, boundaries and corners, with the marks, natural and artificial, are truly described in the foregoing Plat and Field Notes.

Surveyed Dec. day of 1900.

A. H. Parker
State Surveyor for the State of Texas.

File No. 88560

FIELD NOTES.

Survey No. 20,

Block No. 123

Hudspeth County,

Filed in Land Office this the day

of 190


Commissioner.

O. K. 2-6-34

correct on map of Hudspeth Co.
for 713² acres.

3-3-34
Arlee.

626-8011m.



The State of Texas,

El Paso

County,

or

District,

Survey

No. *21*Blk. *123*FIELD NOTES of a survey of *7/3/15*

acres of land made for the Public Free School Fund by virtue of an Act of the First Called Session of the Twenty-Sixth Legislature, approved February 23, 1900, providing for the survey and sale of the unsurveyed school land. Said land is situated in

Magnetic Variation

Angle from Polaris in Elongation

Hudspeth

County, about

36

miles

*N 17 W**Sierra Blanca*

from center of County, and known

as survey No. *21* in Block No. *123*

BEGINNING AT

the S.E. cor of sur No 17 and the S.W. cor of sur No 16. Thence S. 2013 vms to the S.E. cor of sur No 20 this Ben and the N.E. cor of sur No 5 Ben D. University land. Thence E. 2000 vms to the N.E. cor of sur No 4 and N.W. cor of sur No 3 Ben D. University land. Thence N. 2013 vms to the S.E. cor of sur No 16 and the S.W. cor of sur No 15. Thence W. 2000 vms

to the place of beginning.

Chain Carriers

I, *A. H. Barker*, State Surveyor for the State of Texas, do hereby

certify that the foregoing survey was made by me according to law under the direction of the Commissioner of the General Land Office by establishing base lines for the block to which this survey belongs; that the limits, boundaries and corners, with the marks, natural and artificial, are truly described in the foregoing Plat and Field Notes.

Surveyed day of *Dec.* 1900.

A. H. Barker
State Surveyor for the State of Texas.

File No. 88551

FIELD NOTES.

Survey No. 21,

Block No. 123

Hudspeth County,

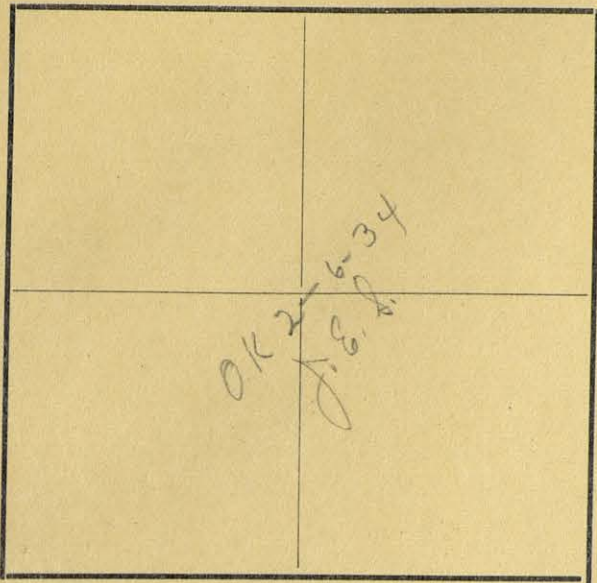
Filed in Land Office this the day

of 190

Commissioner.

OK 2-6-34
J.E.S.
correct in map of Hudspeth Co.
for 7133 acres
3-3-34
adler

626-8011m.



The State of Texas,

El Paso

County,

or

District,

Survey

No. *22*Blk. *123*FIELD NOTES of a survey of *7 13/5*

acres of land made for the Public Free School Fund
by virtue of an Act of the First Called Session of
the Twenty-Sixth Legislature, approved February 23,
1900, providing for the survey and sale of the
unsurveyed school land. Said land is situated in

Magnetic Variation

Angle from Polaris in Elongation

El Paso *Hudspeth* County, about *36* miles *N 15 W* from *Sierra Blanca*
as survey No. *22* in Block No. *123*.

BEGINNING AT

*the S E cor of Sur No 16 and S. W. cor of
Sur No 15 this Bex. Thence S. 20 13 vis the NE
cor of Sur No 4 and N. W cor of Sur No 3 Bex D
University land. Thence E 20 00 vis N. W. cor of
Sur No 2. Bex D University land. Thence N. 20 13
vis to S E cor of Sur No 15 and S. W. cor of Sur No 14
Thence N. 20 00 vis*

to the place of beginning.

Chain Carriers

I, *A. H. Parker*, State Surveyor for the State of Texas, do hereby
certify that the foregoing survey was made by me according to law under the direction of the Commissioner of
the General Land Office by establishing base lines for the block to which this survey belongs; that the limits,
boundaries and corners, with the marks, natural and artificial, are truly described in the foregoing Plat and Field
Notes.

Surveyed day of *Dec.* 1900.

A. H. Parker
State Surveyor for the State of Texas.

File No 88554

FIELD NOTES.

Survey No. 22

Block No. 123

Hudspeth County,

Filed in Land Office this the day
of 190


Commissioner.

O.K 2-6-34

*Correct on map of Hudspeth Co.
for 713² acres.*

3-3-34
Attn.

626-8011m.



The State of Texas,

El Paso

County,

or

District,

Survey

No. *23*Blk. *123*FIELD NOTES of a survey of *713 1/2*

acres of land made for the Public Free School Fund
by virtue of an Act of the First Called Session of
the Twenty-Sixth Legislature, approved February 23,
1900, providing for the survey and sale of the
unsurveyed school land. Said land is situated in

Magnetic Variation

Angle from Polaris in Elongation

E. Hudspeth

County, about

35

miles

N 15° W

from

Sierra Blanca

center of County, and known

as survey No. *23* in Block No. *123*

BEGINNING AT

the S.E. cor Sur No 15 and S.W. cor of Sur No 14
Thence S 20 13 vs. to NE cor of Sur No 3 and N.W. cor
of Sur No 2. Blk D. University lands,
Thence E 20 00 vs. the NE. cor of Sur No 2 Blk D
University land. Thence N 20 13 vs. to the S.E. cor
of Sur No 14. and S.W. cor of Sur No 13.
Thence W 20 00 vs.

to the place of beginning.

Chain Carriers

I, *A. H. Parker*

State Surveyor for the State of Texas, do hereby

certify that the foregoing survey was made by me according to law under the direction of the Commissioner of
the General Land Office by establishing base lines for the block to which this survey belongs; that the limits,
boundaries and corners, with the marks, natural and artificial, are truly described in the foregoing Plat and Field
Notes.

Surveyed day of *Dec.* 1900.*A. H. Parker*

State Surveyor for the State of Texas.

F-88573

FIELD NOTES.

Survey No.

Block No.

County,


Filed in Land Office this the day

of 190

Commissioner.*

Patented April 25, 1922
No. 435, Vol. 13A.

Pierson



626-8011m.

The State of Texas,

El Paso County,

or _____ District,

Survey

No. 24

Blk 123

FIELD NOTES of a survey of 713 1/5

acres of land made for the Public Free School Fund by virtue of an Act of the First Called Session of the Twenty-Sixth Legislature, approved February 23, 1900, providing for the survey and sale of the unsurveyed school land. Said land is situated in

Magnetic Variation _____

Angle _____ from Polaris in _____ Elongation

El Paso County, about 38 miles N 15 W from center of County, and known as survey No. 24 in Block No. 123.

BEGINNING AT the SE cor of Sur No 14 and SW cor of Sur No 13 this Bex.
Thence S 20 13 W to the NE cor of Sur No 2 and the NW cor of Sur No 1
Bex J University land. Thence E 20 00 W to the NW cor
Sur No 30 and SW cor Sur No 19 Bex J University land.
Thence N 20 13 W with W line of No 19 Bldg. to the
SE cor of Sur No 13 this Bex and the SW cor of
Sur No 18 Bldg University land. Thence N 20 00 W

_____ to the place of beginning.

Chain Carriers

I, A. H. Parker, State Surveyor for the State of Texas, do hereby certify that the foregoing survey was made by me according to law under the direction of the Commissioner of the General Land Office by establishing base lines for the block to which this survey belongs; that the limits, boundaries and corners, with the marks, natural and artificial, are truly described in the foregoing Plat and Field Notes.

Surveyed _____ day of Dec, 1900.

A. H. Parker
State Surveyor for the State of Texas.

F-88VVZ

FIELD NOTES.

Survey No.

Block No.

County,

Filed in Land Office this the day

of 190

Commissioner.

Patented

I,

A. H. ParkerState Surveyor

do hereby certify that the foregoing field notes, of public free school land, contained in this volume, from Section 1 in Block 110 to Section 24 in Block 123, inclusive, were made out and bound in Volume 9, styled, "Public Free School Land Field Notes", surveyed by authority of the Act approved February 23, 1900, passed at the first called session of the Twenty sixth Legislature; that a copy hereof was made for use in the county surveyor's office of El Paso county, and as a permanent record of that county, known as Volume 9 County Surveyor's Records El Paso county. Act 1900.

A. H. ParkerState Surveyor



