

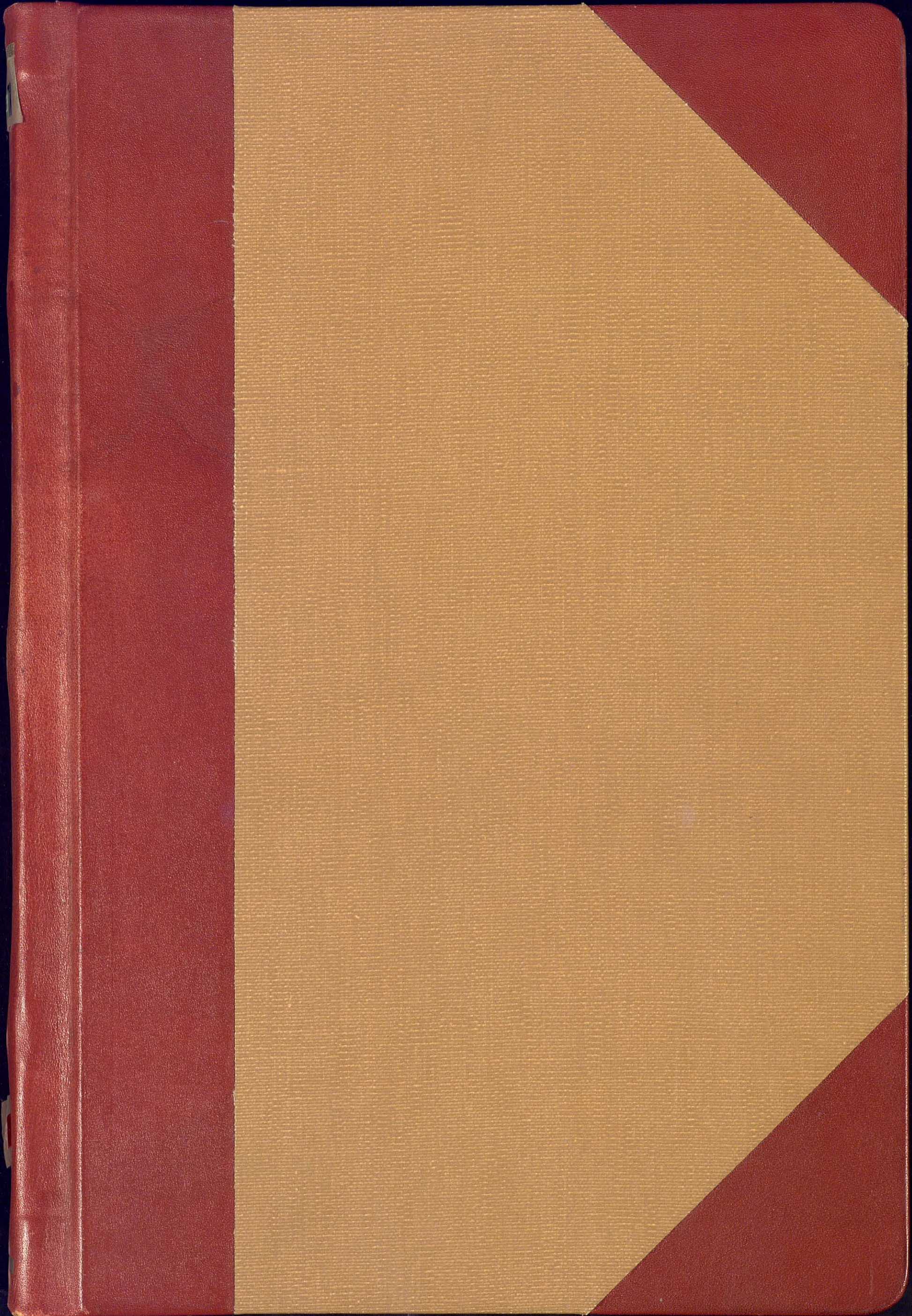
32

FIELD NOTES


VOL. 3

HUTCHINSON & WHEELER CO.

32








Sur	Block	Grantee	Page	Remarks
1	La	Sealy Seal & Grover	2	Corrections
2	"	" " "	3	" "
3	"	" " "	4	" "
4	"	" " "	5	" "
5	"	" " "	6	" "
6	"	" " "	7	" "
1		Mrs. Mary Whitley	8	" "
2		Mr. E. Tomlinson	9	" "
1		" " "	10	" "
8		" James Gammell	11	" " or original
1		J. B. Williams	12	" "
1 1/2		Mrs. N. Berry	13	" "
2		" N. Berry	14	Original
3		D. L. & C. Co.	15	" "
4		John M. Swisher	16	" "
5		" " "	17	" "
6		" " "	18	" "
7		" " "	19	" "
8		" " "	20	" "
8 1/2		D. L. & C. Co.	21	" "
2 1/2		" " "	22	" "
9		" " "	23	" "
9 1/2		J. C. Miller	24	" "
10		D. L. & C. Co.	25	" "
11		" " "	26	" "
12		" " "	27	" "
13		" " "	28	" "
14		" " "	29	" "
15		" " "	30	" "
16		" " "	31	" "
17		" " "	32	" "
17 1/2		" " "	33	" "
18		" " "	34	" "
19		" " "	35	" "
20		" " "	36	" "
21		" " "	37	" "
22		" " "	38	" "
23		" " "	39	" "
24		" " "	40	" "
25		" " "	41	" "
25 1/2		J. C. Miller	42	" "
26		" " "	43	" "
26 1/2		" " "	44	" "
27		Maddox Bros & Co.	45	" "
28		D. L. & C. Co.	46	" "
29		" " "	47	" "
30		" " "	48	" "
5		J. M. Swisher	49	" "
30		Maddox Bros & Co.	50	Corrected
28		D. L. & C. Co.	51	" "
10		" " "	52	Original
5		" " "	53	" "
9		" " "	54	" "
1		" " "	55	" "
3		" " "	56	" "
7		" " "	57	" "
4		" " "	58	" "
8		" " "	59	" "
6		" " "	60	" "
2		" " "	61	" "
		" " "	62	" "
		W. A. Gates	63	Corrected
		Anderson Barclay	64	" "
1	A	J. W. Butler	65	" "
2	"	D. L. & C. Co.	66	Original
3	"	" " "	67	" "
4	"	" " "	68	" "
5	"	" " "	69	" "
6	"	" " "	70	" "
11	"	" " "	71	" "
25	"	" " "	72	" "
28	"	Maddox Bros & Co.	73	" "
		D. L. & C. Co.	74	" "

Number	Block	Grantor	Page	Remarks
1		D. L. & C. Co.	75	Correction
2		" " " "	76	"
3		" " " "	77	"
4		" " " "	78	"
5		" " " "	79	"
6		" " " "	80	"
7		" " " "	81	"
9 1/2		Maddox Bros. & Co.	82	Correction
12		D. L. & C. Co.	83	Original
13		" " " "	84	"
14		" " " "	85	"
15		" " " "	86	"
16		" " " "	87	"
21		" " " "	88	"
24		" " " "	89	"
25 1/2	A	Maddox Bros. & Co.	90	Correction
26	"	" " " "	91	"
26 1/2	"	" " " "	92	"
17	B	D. L. & C. Co.	93	Original
18	"	" " " "	94	"
19	"	" " " "	95	"
20		" " " "	96	"
29		" " " "	97	"
(30)		" " " "	98	"
31 1/2		Martin McLoughlin	99	"
31		" " " "	100	"
32		Marinda Field	101	"
		Anderson Barclay	104	Correction
		J. C. Patton	105	Original or C.
1		Mrs. Elizabeth Hullmark	106	"
		Creed Taylor	108	Correction
		J. C. R. R. Co.	109	"
		" " " "	110	"
1		H + O. B. R. R. Co.	111	"
2		" " " "	112	"
5		" " " "	113	"
6		Mrs. Jane Gammell	114	"
15	X 03	John H. Gibson	115	"
16	"	" " " "	116	"
17	"	" " " "	117	"
18	"	" " " "	118	"
3	M 24	J. C. R. R. Co.	119	"
4	"	" " " "	120	"
7	"	" " " "	121	"
40		Jane Gammell	122	"
		J. C. R. R. Co.	123	"
2		J. M. Coburn	124	Original
38	46	H + J. C. R. R. Co.	125	Correction
2	7	Morris & Cummings	126	"



THE STATE OF TEXAS, } Survey

County of ..... } No. ....

Field Notes of a survey of .....

of Land made for .....

..... it being the quantity

of land to which he ..... entitled by virtue of

.....

.....

.....

Said survey is No. .... in .....

County, situated on the water of .....

..... a tributary .....

..... River, about .....

miles ..... of .....

SCALE, ..... Varas to the inch. Variation .....

..... beginning at a

1083  
4 1/2  
55

..... to the place of beginning.

Bearings marked .....

Surveyed ..... 188 .....

} Chain Carriers.

I, ..... Deputy Surveyor ..... District, do hereby Certify that the foregoing Survey was actually made in the field, according to law, and that the limits, boundaries and corners, with the marks, natural and artificial, are truly described in the foregoing Plat and Field Notes.

..... Deputy Surveyor ..... District.


I, ..... District Surveyor ..... District, do hereby Certify that I have examined the foregoing Plat and Field Notes and find them correct, and that they are Recorded in my office in Book ....., No. .... Page .....

Given under my hand, at ..... this ..... day of .....

..... A. D. 188.....

..... District Surveyor ..... District.

In calling for adjoining and connecting Surveys, the names of the ORIGINAL GRANTEEES should always be given.



THE STATE OF TEXAS, } Survey

County of Wheeler } No. 1 BLK L A

Field Notes of a survey of 3193

of Land made for Beaty Seal &

Fairwood it being the quantity

of land to which he they entitled by virtue of

of their best

No 1719

Said survey is No. 1 in BLK L A

in Hutchison County, situated on the water of White

Deer a tributary Canadian

dian River, about 13

miles near of Center of

County beginning at a

SCALE, ..... Varas to the inch. Variation .....

Mound 924 or E of the S W Cor of  
 Survey No 39 as made for the H & G  
 R R Co in Block No 46 in S line  
 Thence E at 26 or its S E Cor at  
 976 or the N E Cor of this Survey  
 Thence S 1848 or a No in North line  
 of Sur No 1 made for H & O B R R Co  
 being 1425 or N 50 or W of Large East  
 Monument on E Bank of White Deer  
 Creek the N W Cor of Sur No 233  
 made for H & G R R Co  
 Thence W crossing White Deer Creek  
 976 or Cor  
 Thence N crossing Creek 976 1848 or

..... to the place of beginning.

Bearings marked..... }  
 Surveyed Feb 4<sup>th</sup> 1889 }  
Jack Smead } Chain Carriers.  
James Johnston }

I, ..... Deputy Surveyor..... District, do hereby Certify that  
 the foregoing Survey was actually made in the field, according to law, and that the limits, boundaries and corners, with the marks, natural and artificial, are truly described in the foregoing Plat and Field Notes.

Deputy Surveyor..... District.


I, ..... District Surveyor..... District, do hereby Certify that  
 I have examined the foregoing Plat and Field Notes and find them correct, and that they are Recorded in my office in Book....., No.....

Page..... Given under my hand, at..... this..... day of  
 A. D. 188.....

District Surveyor..... District.

In calling for adjoining and connecting Surveys, the names of the ORIGINAL GRANTEEES should always be given.





THE STATE OF TEXAS, Survey

County of Wheeler No. 2384

Field Notes of a survey of 3193 2a

of Land made for Beaty Seal & Farwood it being the quantity of land to which they are entitled by virtue of Cert No 1719

Said survey is No. 2384 in Hutchison County, situated on the water of White Deer a tributary of Canadian River, about 12 miles 2.80 E of center of County beginning at a

SCALE, ..... Varas to the inch. Variation .....

S W Cor of Sur No 39 Block No 46 made for the H & T C R R Co thence E with its S line crossing White Deer Creek 924 or the N W Cor of Sur No 1 made by virtue of this Cert thence S with W line of Survey No 1 crossing Creek 1848 or its S W Cor thence N 874 or the N W Cor of Sur No 1 made for H & O B R R Co thence S 1952 or a Pt in W line of Sur No 2 made for H & O B R R Co 52 or S of its N, W, Cor thence N 50 or Cor thence N at 1888 or the S E Cor of Sur No 40 Block No 46 for H & T C R R Co at 3800 or

.....to the place of beginning.

Bearings marked .....  
Surveyed Feb 11<sup>th</sup> 1889 } James Johnston } Chain Carriers.  
Jack Smeade }


I, ..... Deputy Surveyor ..... District, do hereby Certify that the foregoing Survey was actually made in the field, according to law, and that the limits, boundaries and corners, with the marks, natural and artificial, are truly described in the foregoing Plat and Field Notes.

Deputy Surveyor ..... District.

I, ..... District Surveyor ..... District, do hereby Certify that I have examined the foregoing Plat and Field Notes and find them correct, and that they are Recorded in my office in Book ..... No. .... Page .....

Given under my hand, at ..... this ..... day of ..... A. D. 188.....

District Surveyor ..... District.



THE STATE OF TEXAS,

Survey

County of Wheeler } Block LA  
No. 3

Corrected  
Field Notes of a survey of 3-4-11  
of Land made for Beaty Seale  
& Harwood it being the quantity  
of land to which he they entitled by virtue of  
their Cert No 1720

Said survey is No. 3668 in H. T. Tolson  
County, situated on the water of White  
Deer Creek a tributary Canadian  
an River, about 14  
miles N 22 E of Center of  
County beginning at a

SCALE, ..... Varas to the inch. Variation .....

Large earth mound on E Bank of White  
Deer Creek the N W cor of Sur No 233  
made for H & G N R R Co Thence N 14 25 W  
the N E cor of Sur No 1 made for H & O B R  
R Co Thence N 50 W the S E cor of Sur  
No 1 Block LA  
Thence N 231 W a md in E line of  
said Sur No 1  
Thence to 1900 W a mound  
Thence S 16 54 W a md in N line  
of Sur No 233 made for I & G N R R Co  
Thence N 14 50 W

..... to the place of beginning.

Bearings marked.....

Jack Smead

Chain Carriers.

Surveyed.....

Feb 4<sup>th</sup>

1889

James Johnston

I, ..... Deputy Surveyor..... District, do hereby Certify that  
the foregoing Survey was actually made in the field, according to law, and that the limits, boundaries and corners, with the marks, natural and arti-  
ficial, are truly described in the foregoing Plat and Field Notes.


..... Deputy Surveyor..... District.

I, Wm Jarbrough District Surveyor Wheeler District, do hereby Certify that  
I have examined the foregoing Plat and Field Notes and find them correct, and that they are Recorded in my office in Book....., No. 3  
Page.....11

Given under my hand, at..... this..... day of

A. D. 188.....

..... District Surveyor..... District.



THE STATE OF TEXAS,

Survey

County of *Whitler*

No. *4*

*Block LA*

Field Notes of a survey of *544 1/2*  
of Land made for *Beaty Seal & Charwood* it being the quantity  
of land to which he *they are* entitled by virtue of  
*their Cert No 1720*

Said survey is No. *3* in *Hutchinson*  
County, situated on the water of *White*  
*Dear Creek* a tributary *Canaan*  
*dian* River, about *14*  
miles *N 80 E* of *center of*  
*County* beginning at a

SCALE, ..... Varas to the inch. Variation .....

*Mound the N W cor of Sur No 3 made  
by virtue of same Cert Thence N 1617 or  
the N E cor of Sur No 1 in same Block  
thence E 1900 a mound  
Thence S 1617 or the N E cor of  
Sur No 3 in same Block  
Thence W 1900 or*

..... to the place of beginning.

Bearings marked..... *Jack Sneade*  
Surveyed *Sept 5<sup>th</sup>* 188*9* *James Johnston* } Chain Carriers.

I, *Wm Garbroug* Deputy Surveyor *Whitler* District, do hereby Certify that  
the foregoing Survey was actually made in the field, according to law, and that the limits, boundaries and corners, with the marks, natural and arti-  
ficial, are truly described in the foregoing Plat and Field Notes.


..... Deputy Surveyor..... District.

I, ..... District Surveyor..... District, do hereby Certify that  
I have examined the foregoing Plat and Field Notes and find them correct, and that they are Recorded in my office in Book....., No.....  
Page.....

Given under my hand, at..... this..... day of  
..... A. D. 188.....

..... District Surveyor..... District.

In calling for adjoining and connecting Surveys, the names of the ORIGINAL GRANTEEES should always be given.



THE STATE OF TEXAS, } Survey  
 County of Wheeler } No. 5-1814  
 Field Notes of a survey of 5503 1/2  
 of Land made for Beaty Seal & Farwood it being the quantity  
 of land to which they are entitled by virtue of  
their Cert No 1200

Said survey is No. 34 in Hutchison  
 County, situated on the water of White  
Deer a tributary Leana-  
dian River, about 15  
 miles west of center of  
County beginning at a

SCALE, ..... Varas to the inch. Variation.....

Mound the N E Cor of Sur No 4 in Blk  
 LA Thence E 1900 v or a Mound  
 Thence S 1636 1/2 v or a Mound  
 Thence W 1900 v or a Mound in E line  
 of Sur No 3 Block LA  
 Thence N at 19 1/2 v or the N E Cor of  
 said No 3 in Block LA at 1636 1/2 v or

..... to the place of beginning.  
 Bearings marked..... }  
 Surveyed Sept 3<sup>rd</sup> 1889 }  
James Johnston } Chain Carriers.

I, Wm Harbrough Dist Deputy Surveyor Wheeler District, do hereby Certify that  
 the foregoing Survey was actually made in the field, according to law, and that the limits, boundaries and corners, with the marks, natural and arti-  
 ficial, are truly described in the foregoing Plat and Field Notes.

..... Deputy Surveyor..... District.


I, ..... District Surveyor..... District, do hereby Certify that  
 I have examined the foregoing Plat and Field Notes and find them correct, and that they are Recorded in my office in Book....., No.....  
 Page.....

Given under my hand, at..... this..... day of  
 ..... A. D. 188.....

..... District Surveyor..... District.

☞ In calling for adjoining and connecting Surveys, the names of the ORIGINAL GRANTEES should always be given.

✓



THE STATE OF TEXAS, } Survey

County of..... } No. 6 BLK

Field Notes of a survey of 5803<sup>1/2</sup> A

of Land made for Beaty Seal &

Harwood it being the quantity

of land to which he <sup>are</sup> entitled by virtue of

Cert No 1500

Said survey is No. 6 in Hutchison

County, situated on the water of White

Dear a tributary Canadian

River, about 15

miles N 85 E of center of

County beginning at a

SCALE, ..... Varas to the inch. Variation.....

a mound the S E Cor of Sur No 5 made by virtue of same Cert

Thence S 1636 1/2 a mound in N line of Sur No 232 made for I & G N R R Co

Thence W 1900 v r the S E Cor of Sur No 3 in same Block

Thence N 1636 1/2 to the S W Cor of said Sur No 5

Thence E 1900 v r

.....to the place of beginning.

Bearings marked..... } Chain Carriers.

Surveyed Feb 5<sup>th</sup> 1889 } James Johnston

I, Wm Jacobson Dist Deputy Surveyor Wheeler District, do hereby Certify that the foregoing Survey was actually made in the field, according to law, and that the limits, boundaries and corners, with the marks, natural and artificial, are truly described in the foregoing Plat and Field Notes.


Deputy Surveyor..... District.

I, Wm Jacobson District Surveyor Wheeler District, do hereby Certify that I have examined the foregoing Plat and Field Notes and find them correct, and that they are Recorded in my office in Book 3, No. 7

Page..... Given under my hand, at..... this..... day of..... A. D. 188.....

District Surveyor..... District.

In calling for adjoining and connecting Surveys, the names of the ORIGINAL GRANTEEES should always be given.



THE STATE OF TEXAS, Survey

County of Wheeler No. 1

Corrected Field Notes of a survey of 110 8 3/4 Acres

of Land made for Mrs Mary Whitley it being the quantity of land to which she is entitled by virtue of Veteran Donation Certificate No 603

Said survey is No. 1 in Hutchinson County, situated on the water of Cassa a tributary Canadian River, about 8 miles S 20 W of Center of County beginning at a

SCALE, ..... Varas to the inch. Variation.....

Stick and Bone pile the N E Cor of Sur No 13 in Block 4 thence E 55.6 vt to a Md in N line of Sur No 12 in Blk 4 thence N 14 13 vt the N W Cor of Sur No 4 Blk B 4 thence E 1344 vt its N, E Cor thence N 12 19 vt to Md in N line of Sur No 3 Blk B 4 thence N 50 vt pass the S E Cor of Sur No 62 Blk No 46 made for the I C R R Co at 1000 vt its S W Cor thence S 72.6 vt to the S E Cor of Sur No 63 in I Blk 46 thence N 95.0 vt its S W Cor thence S 92.0 vt the S E Cor of Sur No 64 in I Blk 46 thence N 95.0 vt its S W Cor thence S 57.8 vt to S E Cor of Sur No 65 Blk 46 thence N 95.0 vt its S W Cor thence S 52 vt the S E Cor of Sur No 66 Blk 46 thence N 95.0 vt its S W Cor thence N 45 vt to S E Cor of Sur No 67 in I Blk No 46 thence W 95.0 vt its S W Cor thence N 162 vt to S E Cor of Sur No 68 in Blk No 46 thence N 95.0 vt to its S W Cor thence S 173 vt the S E Cor of No 69 Blk 46 thence N 44.3 vt the N E Cor of Sur No 3 made for Mrs E Tomlinson in S line of said No 69 thence S 80.1 vt to S E Cor of said Sur No 3 in N line of Sur No 21 Blk 4 thence E at 1443 vt a pile of Rocks the N E Cor of said Sur No 21 at 3343 vt another pile of Rock at 5243 vt

to the place of beginning.

Bearings marked ..... H W H Simpson } Chain Carriers.  
Surveyed 9/17<sup>th</sup> 1889 D H Arnold }


I, Wm Yarborough Dist. Surveyor Wheeler District, do hereby Certify that the foregoing Survey was actually made in the field, according to law, and that the limits, boundaries and corners, with the marks, natural and artificial, are truly described in the foregoing Plat and Field Notes.

Wm Yarborough Dist. Deputy Surveyor Wheeler District.

I, Wm Yarborough District Surveyor Wheeler District, do hereby Certify that I have examined the foregoing Plat and Field Notes and find them correct, and that they are Recorded in my office in Book....., No. 3 Page 8

Given under my hand, at Mobertine this 28<sup>th</sup> day of June A. D. 1889 Wm Yarborough District Surveyor..... District.

In calling for adjoining and connecting Surveys, the names of the ORIGINAL GRANTEEES should always be given.



THE STATE OF TEXAS, Survey

County of Wheeler No. 2

corrected Field Notes of a survey of 73 acres

of Land made for Mrs & Tom

Linson it being the quantity

of land to which she is entitled by virtue of

of her veteran Dona-

Tion cert No 880

Said survey is No. 2 in Hutchinson

County, situated on the water of

..... a tributary

Canadian River, about 8

miles 40 N of Center of

County beginning at a

SCALE, ..... Varas to the inch. Variation.....

on the N line of sur No 36 Block 4900 vt  
 Co of its N W cor thence north with W line of  
 sur No 74 in Block 46 H & T C R R Co 45-3 vt  
 to S E to S E cor of sur No 75 in said Blk  
 46 thence N with S line of said No 75  
 950 vt its S W cor  
 thence N 124 vt the S E cor of sur No 76  
 in said Block No 46  
 thence N 950 vt its S W cor  
 thence S 281 vt a cor in N line of sur  
 No 37 in Block 4  
 thence E at 1000 paces the N E cor of  
 said survey No 37 Blk 4 at 1900 vt

..... to the place of beginning.

Bearings marked..... W H Simpson } Chain Carriers.

Surveyed June 17th 1889 D H Arnold

I, Wm Garbrough Dist Deputy Surveyor Wheeler District, do hereby Certify that the foregoing Survey was actually made in the field, according to law, and that the limits, boundaries and corners, with the marks, natural and artificial, are truly described in the foregoing Plat and Field Notes.


Wm Garbrough  
Dist Deputy Surveyor Wheeler District.

I, Wm Garbrough District Surveyor Wheeler District, do hereby Certify that I have examined the foregoing Plat and Field Notes and find them correct, and that they are Recorded in my office in Book....., No. 3

Page 9 Given under my hand, at Moberly Mo this 28th day of June A. D. 1889

Wm Garbrough  
District Surveyor Wheeler District.

In calling for adjoining and connecting Surveys, the names of the ORIGINAL GRANTEEES should always be given.



THE STATE OF TEXAS, Survey

County of Wheeler No. 1

leoned Field Notes of a survey of 548 acres  
of Land made for Mrs E Tom-  
linson it being the quantity  
of land to which she is entitled by virtue of  
her veteran donation  
Certificate No  
880

Said survey is No. 1 in Hutchinson  
County, situated on the water of  
a tributary Canadian  
River, about 12  
miles SW of the center  
of county beginning at a

SCALE, Varas to the inch. Variation

Rock mound the N W Cor of Survey No 1  
Block No 1 made for A B & H. C  
Thence North with West line of Survey  
No 2 at 1062 or a stake in in line  
of survey No 17 Block X & B  
Thence N 1000 or its S W corner  
Thence N 1117 or a stake in W line of  
same Thence W 900 or to a stake in  
E line of Survey No 4 Block 4  
Thence S 2186 or to S E Cor of Survey  
No 2 Block 4  
Thence E 1900 or

to the place of beginning.

Bearings marked

Surveyed June 18<sup>th</sup> 1889

W H Simpson

D H Arnold

Chain Carriers.

I, Wm Yarborough District Surveyor Wheeler District, do hereby Certify that  
the foregoing Survey was actually made in the field, according to law, and that the limits, boundaries and corners, with the marks, natural and arti-  
ficial, are truly described in the foregoing Plat and Field Notes.


Wm Yarborough  
Surveyor Wheeler District.

I, Wm Yarborough District Surveyor Wheeler District, do hereby Certify that  
I have examined the foregoing Plat and Field Notes and find them correct, and that they are Recorded in my office in Book 3  
Page 10

Given under my hand, at Proctor this 28<sup>th</sup> day of

June A. D. 1889 Wm Yarborough  
District Surveyor Wheeler District.





THE STATE OF TEXAS, Survey  
County of Wheeler No. 8

Field Notes of a survey of 113 1/2 Acres  
of Land made for Mrs Jane  
Gammell it being the quantity  
of land to which she is entitled by virtue of  
her, veteran  
her, donation  
Certificate No 1000

Said survey is No. 8 in Hutchinson  
County, situated on the water of \_\_\_\_\_  
\_\_\_\_\_ a tributary Canada-  
dian River, about 11  
miles SW of Center  
of County beginning at a

SCALE, \_\_\_\_\_ Varas to the inch. Variation \_\_\_\_\_

the NE Cor of a Survey of 1280 acres made  
for J T Williams Survey No 1  
Thence N 469 vs to the SE Cor of Survey  
No 83 in Block No 46 for H & T C R Co  
Thence N 950 vs to its SW Cor  
Thence S 263 vs the SE Cor of Survey  
No 84 in said Block 46  
Thence N 950 vs to a NW Cor of said  
J T Williams Survey No 1  
Thence East 1900 vs

to the place of beginning.

Bearings marked \_\_\_\_\_

Surveyed June 19<sup>th</sup> 1889

W H Simpson

D H Arnold

Chain Carriers.


I, Wm Yarbrough Deputy Surveyor Wheeler District, do hereby Certify that  
the foregoing Survey was actually made in the field, according to law, and that the limits, boundaries and corners, with the marks, natural and arti-  
ficial, are truly described in the foregoing Plat and Field Notes.

Wm Yarbrough  
Dist Deputy Surveyor Wheeler District.

I, Wm Yarbrough District Surveyor Wheeler District, do hereby Certify that  
I have examined the foregoing Plat and Field Notes and find them correct, and that they are Recorded in my office in Book \_\_\_\_\_ No. 3  
Page 11

Given under my hand, at Robettie this 28<sup>th</sup> day of

June A. D. 1889 Wm Yarbrough  
District Surveyor Wheeler District.



THE STATE OF TEXAS, } Survey  
County of Wheeler } No. 1

corrected Field Notes of a survey of 1280 acres  
of Land made for J J Williams it being the quantity  
of land to which he is entitled by virtue of  
his Confederate Certificate No  
1233

Said survey is No. 1 in Hutchinson  
County, situated on the water of  
a tributary Canadian  
River, about 11  
miles SW of Center  
of County beginning at a

SCALE, Varas to the inch. Variation 11 45

the N E Cor of Sur No 3 Block 42  
Thence N with E line of No 8 Blk 42  
1893 vs to a stake in S line of Sur No 85  
Block 46 for H & T. L. R. Co  
Thence E 900 vs its S E Cor  
Thence N 247 vs a stake  
Thence E 1900 vs to the N line of Sur  
No 1 Block X O 3  
Thence S with W line of Said Block 3754  
vs the N E Cor of Survey No 1 No. E Tomlin  
son  
Thence N 900 vs to her N W Cor in E line  
of Sur No 4 Block 42  
Thence N 1614 vs to N E Cor of same  
Thence N 1900 vs

to the place of beginning.


Bearings marked W H Simpson  
Surveyed June 19<sup>th</sup> 1889 D H Arnold } Chain Carriers.

I, Wm Yarbrough Dist Deputy Surveyor Wheeler District, do hereby Certify that  
the foregoing Survey was ~~actually~~ made in the field, according to law, and that the limits, boundaries and corners, with the marks, natural and arti-  
ficial, are truly described in the foregoing Plat and Field Notes.

Wm Yarbrough  
Dist Deputy Surveyor Wheeler District.

I, Wm Yarbrough District Surveyor Wheeler District, do hereby Certify that  
I have examined the foregoing Plat and Field Notes and find them correct, and that they are Recorded in my office in Book 3  
Page 12

Given under my hand, at Mobeetie this 28<sup>th</sup> day of  
June A. D. 1889 Wm Yarbrough  
District Surveyor Wheeler District.



THE STATE OF TEXAS, Survey

County of Hutchinson No. 1

Field Notes of a survey of 640 acres  
of Land made for by virtue of donation  
it being the quantity  
of land to which he entitled by virtue of  
Donation Cert No 1270 issued  
to Mrs W A Berry Feb 16<sup>th</sup>  
1887 for 1280 acres

Said survey is No. 1 in Hutchinson  
County, situated on the water of  
a tributary Canadian  
River, about 15  
miles 8.5 N of center of  
County beginning at a

SCALE, Varas to the inch. Variation H 10' E

6285 VP W and 11842 VP North from NW Cor Sur  
No 44 Blk 47 H & F L R at a stake and mound in prairie  
from which a stone mound on a bluff of a canyon  
by N 1530 VP from said stone pile a clump of Hackberries  
mkx at mouth of a cave under a rock in said bluff  
by N 52 1/2 E 78 VP thence N 1644 VP a stake in prairie  
thence N 694 VP a stake in md on N line of Billings Sur  
thence S 1159 VP to a md on SW Cor of Dames  
thence N 486 VP to a stake in md for N W cor of Bazemore Sur  
by N 280 VP to mound on N line of Dames &  
" N 1275 VP " " " " Gunter & Munson  
Sur No 64  
thence N 495 VP " " for N E Cor of Dames &  
thence N 825 VP

to the place of beginning.

Bearings marked X } W H Simpson  
Surveyed June 6<sup>th</sup> 1889 } D H Arnold } Chain Carriers.


I, Wm Yarbrough Deputy Surveyor Wheeler District, do hereby Certify that  
the foregoing Survey was actually made in the field, according to law, and that the limits, boundaries and corners, with the marks, natural and arti-  
ficial, are truly described in the foregoing Plat and Field Notes. & that they Wm Yarbrough  
are recorded in my Office in Dist Book 3 page 13 Deputy Surveyor Wheeler District.

I, \_\_\_\_\_ District Surveyor \_\_\_\_\_ District, do hereby Certify that  
I have examined the foregoing Plat and Field Notes and find them correct, and that they are Recorded in my office in Book \_\_\_\_\_, No. \_\_\_\_\_  
Page \_\_\_\_\_

Given under my hand, at \_\_\_\_\_ this \_\_\_\_\_ day of \_\_\_\_\_  
A. D. 188 \_\_\_\_\_

District Surveyor \_\_\_\_\_ District.

In calling for adjoining and connecting Surveys, the names of the ORIGINAL GRANTEES should always be given.



THE STATE OF TEXAS, } Survey  
 County of Hutchinson } No. 1 1/2  
 Field Notes of a survey of 640 Acres  
 of Land made for .....  
 ..... it being the quantity  
 of land to which he ..... entitled by virtue of  
Donation Cert No 1270  
issued To Mrs N H Berry  
Feb 16<sup>th</sup> 1887 for 1280  
Acres of Land  
 Said survey is No. 1 1/2 in Hutchinson  
 County, situated on the water of .....  
 ..... a tributary .....  
Canadian River, about 15  
 miles S 88 W of center of  
County ..... beginning at a

SCALE, ..... Varas to the inch. Variation 10° 10'

Start in mound for N E cor of Survey No 1 on  
 the W line of J. P. Bellows Survey  
 Thence N 21 33 W to a Stake in mound for  
 N W cor of said Bellows Survey  
 Thence W at 38 2 1/2 W pass the S W cor of  
 J. P. Ross Survey at 1694 to Stake in mound on  
 plains  
 Thence S 21 33 W to Stake in mound for N W cor  
 of Survey No 1  
 Thence E 1694 W


..... to the place of beginning.

Bearings marked ..... W H Simpson  
 Surveyed June 6<sup>th</sup> ..... 1889 D H Arnold } Chain Carriers.

I, Wm Yarborough Dist. Deputy Surveyor Wheler District, do hereby Certify that  
 the foregoing Survey was actually made in the field, according to law, and that the limits, boundaries and corners, with the marks, natural and arti-  
 ficial, are truly described in the foregoing Plat and Field Notes. + That  
they are recorded in Book No 3 page 14  
this Aug 15<sup>th</sup> 1889 Deputy Surveyor Wheler District.

I, ..... District Surveyor ..... District, do hereby Certify that  
 I have examined the foregoing Plat and Field Notes and find them correct, and that they are Recorded in my office in Book ..... No. ....  
 Page .....  
 Given under my hand, at ..... this ..... day of  
 ..... A. D. 188.....

District Surveyor ..... District.  
 In calling for adjoining and connecting Surveys, the names of the ORIGINAL GRANTEES should always be given.



THE STATE OF TEXAS, } Survey  
County of Hutchinson } No. 2

Field Notes of a survey of 1280 Acres  
of Land made for

it being the quantity  
of land to which he entitled by virtue of  
Donation Cert No 64  
issued to the Day Land &  
Cattle Co October 3<sup>rd</sup>  
1887

Said survey is No. 2 in Hutchinson  
County, situated on the water of

a tributary  
Canadian River, about 15  
miles N 80 W of Center of  
County beginning at a

SCALE, ..... Varas to the inch. Variation 11° 10'

Stake & Md in W line of J G Ross Sur 401 v & N of its  
SW Cor Thence N 32 73 v & to a Stake & Md the N W  
Cor of same Thence E 148 v & to SW Cor of M L  
Anglin Sur Thence N 16 47 v & to its NW Cor  
Thence E 287 v & to SW Cor of John W Love Sur  
Thence N 242 v & to a stake in W line of same  
Thence W 1807 v & to a stake in Md on the E line  
of Sec 228 Block 3T Texas & N.O. RR Co  
Thence with the E line of surveys 228, 251 &  
252 in said Block S 0° 50' E 4165 v & to an earth  
mound the S E corner of said No 252  
Thence South 997 v & to Stake in Mound  
on the plains

Thence E 1311 1/2 v &

to the place of beginning.

Bearings marked.....

W H Simpson

Chain Carriers.

Surveyed June 6 1887

J H Arnold

I, Wm Yarborough Deputy Surveyor Wm Wheeler District, do hereby Certify that

the foregoing Survey was actually made in the field, according to law, and that the limits, boundaries and corners, with the marks, natural and artificial, are truly described in the foregoing Plat and Field Notes.

Wm Yarborough  
Dist Deputy Surveyor Wm Wheeler District.

I, Wm Yarborough District Surveyor Wm Wheeler District, do hereby Certify that


I have examined the foregoing Plat and Field Notes and find them correct, and that they are Recorded in my office in Book No. 3

Page 15

Given under my hand, at Mobeetie this Aug 22<sup>nd</sup> day of

Aug A. D. 1887

Wm Yarborough  
District Surveyor Wm Wheeler District.



THE STATE OF TEXAS, } Survey  
County of Hutchinson } No. 3

Field Notes of a survey of 1280 acres  
of Land made for By  
..... it being the quantity  
of land to which he ..... entitled by virtue of  
Donation Cert No 251  
issued to Geo M Swisher  
for 1280 acres Dec  
31st 1887

Said survey is No. 3 in Hutchinson  
County, situated on the water of .....  
..... a tributary  
Canadian River, about 15  
miles 2 1/2 N of Center of  
County ..... beginning at a

SCALE, ..... Varas to the inch. Variation 11° 10' E

Stake in mound the NE Cor of No 2 Day Land &  
Cattle Co on the E line of No 228 Block 3T N & No 4 Co  
Thence No 50' W with the W Line of surveys  
228, 227 & 204 said Block <sup>4764</sup> to a stake in prairie  
on E line of said No 204  
Thence E 15 1/2 V to a stake on the W line of  
J V Williams Sur No 4  
Thence S 43 1/2 V to a stake the S W Cor of same  
Thence E 35 1/2 V to its SE Cor on the W  
line of J W Love survey  
Thence S 45 1/2 V to the NE Cor of the afore-  
said survey No 2  
Thence west with its N line 1807 V

..... to the place of beginning.

Bearings marked..... }  
Surveyed 7th 1889 }  
J H Arnold  
W H Simpson } Chain Carriers.

I, Wm Yarborough Deputy Surveyor Wheeler L District, do hereby Certify that  
the foregoing Survey was actually made in the field, according to law, and that the limits, boundaries and corners, with the marks, natural and arti-  
ficial, are truly described in the foregoing Plat and Field Notes.

Wm Yarborough  
Deputy Surveyor Wheeler L District

I, ..... District Surveyor ..... District, do hereby Certify that  
I have examined the foregoing Plat and Field Notes and find them correct, and that they are Recorded in my office in Book ..... No. 3  
Page 16

Given under my hand, at Roberts this 31st day of  
Aug A. D. 1889

Wm Yarborough  
District Surveyor Wheeler L District.

In calling for adjoining and connecting Surveys, the names of the ORIGINAL GRANTEEES should always be given.



THE STATE OF TEXAS, } Survey

County of Hutchinson } No. 4

Field Notes of a survey of 1280 Acres

of Land made for.....

.....it being the quantity of land to which he.....entitled by virtue of

Donation Certificate No 252 issued to Jno M Swisher Dec 31<sup>st</sup> 1887 for 1280 acres

Said survey is No. 4 in Hutchinson

County, situated on the water of.....

Canadiana tributary.....

.....River, about 16

miles N 65 W of Center of

County.....beginning at a

SCALE,.....Varas to the inch. Variation 11° 10' E

Start the NW Cor of No 3 Jno M Swisher on E line of No 204 Blk 3T

Thence N 0° 50' W with the E line of said Block 4658 vt a stake in E line of No 179 of said block

Thence E 15 55 vt to a stake and bore in prairie Thence South at 430 vt pass

the NW Cor of J V Williams survey No 21.

4658 vt to a stake on the west line of same for the N E Cor of the aforesaid survey No 3

Thence N 15 17 1/2 vt

.....to the place of beginning.

Bearings marked.....

W H Simpson

} Chain Carriers.

Surveyed June 7 1889

D H Arnold

I, Wm Yarborough Deputy Surveyor Wheeler District, do hereby Certify that the foregoing Survey was actually made in the field, according to law, and that the limits, boundaries and corners, with the marks, natural and artificial, are truly described in the foregoing Plat and Field Notes.


Wm Yarborough Deputy Surveyor Wheeler District.

I, Wm Yarborough District Surveyor Wheeler District, do hereby Certify that I have examined the foregoing Plat and Field Notes and find them correct, and that they are Recorded in my office in Book....., No. 3 Page 17

Given under my hand, at Monticello this Aug 21<sup>st</sup> day of

A. D. 1889

Wm Yarborough District Surveyor Wheeler District.



*Corrected  
Page 80*

THE STATE OF TEXAS, } Survey

County of *Hutchinson* } No. *5*

Field Notes of a survey of *1280 acres*  
of Land made for

it being the quantity  
of land to which he entitled by virtue of

*of Donation Certificate  
No 2513 issued to Geo M  
Swisher Dec 31st 1887  
for 1280 acres*

Said survey is No. *5* in *Hutchinson*  
County, situated on the water of

*Canadian* River, about *17*  
miles *N 60 W* of center of  
*County* beginning at a

SCALE, ..... Varas to the inch. Variation *11° 10' E*

*Stake and bore in prairie for the N E Cor of No 4  
Geo M Swisher*

*Thence N 15 45 W to the N W Cor of same  
on the E line of No 179 Block 3 T*

*Thence N 0° 50' W 1613 W to the N E to the N E Cor  
of said No 179 and S W Cor of No 17 Block M 16*

*Thence S with the S line of said Block M 16  
N 89° 10' E 3818 W to a stake on the S line of  
No 19 of said Block M 16*

*Thence S 0° 50' E 2098 W to a stake on the N  
line of Geo Williams Survey No 2*

*Thence N 22 33 W to the N W Cor of same*

*Thence N 43 0 W*

*See Page 50*

.....to the place of beginning.

Bearings marked *PA Booker*  
Surveyed *June 7th* 1889 *W H Simpson* } Chain Carriers.

I, *Wm Yarbrough* Deputy Surveyor *Wheeler L* District, do hereby Certify that  
the foregoing Survey was actually made in the field, according to law, and that the limits, boundaries and corners, with the marks, natural and arti-  
ficial, are truly described in the foregoing Plat and Field Notes.

*Wm Yarbrough*  
Deputy Surveyor *Wheeler L* District.

I, *Wm Yarbrough* District Surveyor *Wheeler L* District, do hereby Certify that  
I have examined the foregoing Plat and Field Notes and find them correct, and that they are Recorded in my office in Book..... No. *3*  
Page..... *18*

Given under my hand, at *Office* this *21st* day of  
*August* A. D. 1889 *Wm Yarbrough*  
District Surveyor *Wheeler L* District.

In calling for adjoining and connecting Surveys, the names of the ORIGINAL GRANTEEES should always be given.



THE STATE OF TEXAS, } Survey  
 County of Hutchinson } No. 6  
 Field Notes of a survey of 1280 Acres  
 of Land made for.....  
 ..... it being the quantity  
 of land to which ~~he~~ ..... entitled by virtue of  
Donation Cert No 254  
issued to Geo M Swisher  
Dec 31<sup>st</sup> 1887 for  
1280 Acres  
 Said survey is No. 6 in Hutchinson  
 County, situated on the water of.....  
 ..... a tributary.....  
Canadian River, about 14  
 miles N 45 W of Center of  
County ..... beginning at a

*Corrected*  
*Page 80*

SCALE, ..... Varas to the inch. Variation 11° 10' E

Start at the S E Cor of No 5 Geo M Swisher on the  
 N line of J T Williams Survey No 2  
 Thence E with the N line of said No 2 and  
 of R Sykes Survey 3404 1/2 VS to a stake in  
 N line of said Sykes Survey  
 Thence N 0° 50' W 2147 VS to a stake on  
 the S line of Survey No 20 Block M 16  
 Thence with S line of said Block  
 S 89° 10' W 3404 1/2 VS to the N E Cor of  
 the Aforesaid Survey No 5  
 Thence South 0° 50' E 2098 VS

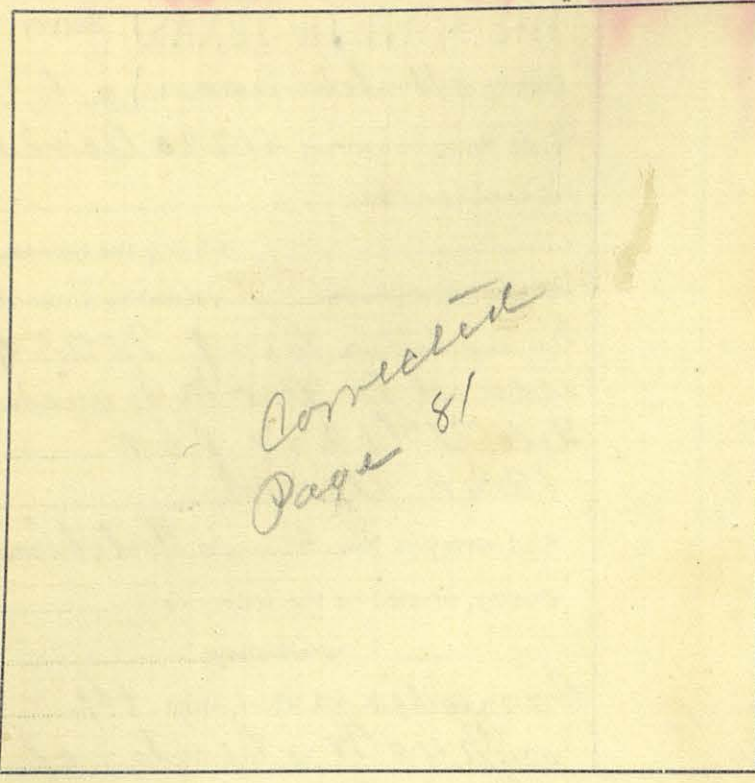


..... to the place of beginning.  
 Bearings marked..... }  
 Surveyed June 7<sup>th</sup> 1889 }  
W A Booker } Chain Carriers.  
W H Simpson }

I, Wm Yarbrough Deputy Surveyor Whuler District, do hereby Certify that  
 the foregoing Survey was actually made in the field, according to law, and that the limits, boundaries and corners, with the marks, natural and arti-  
 ficial, are truly described in the foregoing Plat and Field Notes.  
Wm Yarbrough  
 Deputy Surveyor Whuler District.

I, ..... District Surveyor Whuler District, do hereby Certify that  
 I have examined the foregoing Plat and Field Notes and find them correct, and that they are Recorded in my office in Book..... No. 3  
 Page.....  
 Given under my hand, at office this 21<sup>st</sup> day of  
Aug A. D. 1889  
Wm Yarbrough  
 District Surveyor Whuler District.

In calling for adjoining and connecting Surveys, the names of the ORIGINAL GRANTEEES should always be given.



Corrected  
Page 81

THE STATE OF TEXAS, } Survey

County of Hutchinson } No. 7

Field Notes of a survey of 1280 acres  
of Land made for.....

..... it being the quantity  
of land to which he..... entitled by virtue of

Donation Cert No 255  
issued to Jno M  
Swisher on the Dec  
31<sup>st</sup> 1887 for 1280 acres

Said survey is No. 7 in Hutchinson  
County, situated on the water of.....

..... a tributary.....

Canadian River, about.....

miles..... of N W of

Center of County, beginning at a

SCALE,..... Varas to the inch. Variation.....

Stake for S E Cor of Survey No 6 Jno M Swisher

Thence N E with said line 3328 vt

to a bone set on N line of Sur No 1

J C Ry Co

Thence North 0°50' W 2195 vt to its N W

Cor on the S line of No 22 Blk M 16

Thence S 89°10' W with the S line of said

block 3328 vt to a stake for the N E

Cor of the Aforesaid No 6

Thence S 0°50' E 2147 vt

..... to the place of beginning.

Bearings marked.....

W A Booker

Chain Carriers.

Surveyed June 8<sup>th</sup> 1889

W H Simpson

I, Wm Yarbrough Deputy Surveyor

Wheeler District

do hereby Certify that the foregoing Survey was actually made in the field, according to law, and that the limits, boundaries and corners, with the marks, natural and artificial, are truly described in the foregoing Plat and Field Notes.

Wm Yarbrough  
Deputy Surveyor

Wheeler District

I, Wm Yarbrough District Surveyor

Wheeler District

I have examined the foregoing Plat and Field Notes and find them correct, and that they are Recorded in my office in Book..... No. 3

Page 20

Given under my hand, at.....

Office

this 21<sup>st</sup> day of


Aug

A. D. 1889

Wm Yarbrough  
District Surveyor

Wheeler District

In calling for adjoining and connecting Surveys, the names of the ORIGINAL GRANTEEES should always be given.



Corrected  
see page 67+68

THE STATE OF TEXAS, } Survey  
 County of Hutchinson } No. 8  
 Field Notes of a survey of 1280 acres  
 of Land made for .....  
 ..... it being the quantity  
 of land to which he ..... entitled by virtue of  
Donation Certificate  
No 76 Day Land & Cattle  
he issued Oct 3<sup>rd</sup> 1887  
for 1280 acres  
 Said survey is No. 8 in Hutchinson  
 County, situated on the water of .....  
 ..... a tributary .....  
Canadian River, about  
 miles ..... of .....

SCALE, ..... Varas to the inch. Variation 11° 10' N ..... beginning at a

the NW cor of Geo Bason Survey near the E edge  
 of a large lake thence E 2934 vt to the NE cor of  
 same from which a Stone Mound was made N63  
 W 390 vt the forks of an Arroya to N 74 W 200 vt  
 Thence S 60 E vt to the NW cor of J P Price Sur  
 " E 370 vt a stake in West line of same  
 " N 2 216 vt to a stake in S line of No 50  
 Block M 23  
 Thence S 89° 10' W 1460 vt to a SW cor of same  
 " N 0° 50' W 708 vt to an ell cor of same  
 " with its S line & S line of Mary Anglin  
 and Survey No 4 U L Ry Co S 89° 10' W 2084 vt to  
 the E line of J J Hall Survey Thence ~~S 89° 10' W~~<sup>S 89° 03' W</sup> vt  
 with E line of said Hall & Anglin to the NW cor of Robt  
 Walters Sur Thence E 249 vt to the <sup>NW</sup> ~~NE~~ cor of same  
 Thence N 286 vt  
 284


to the place of beginning.

Bearings marked ..... }  
 Surveyed June 8<sup>th</sup> 1887 }  
W A Booker } Chain Carriers.  
W H Simpson }

I, Wm Yarbro Deputy Surveyor Wheeler District, do hereby Certify that  
 the foregoing Survey was actually made in the field, according to law, and that the limits, boundaries and corners, with the marks, natural and arti-  
 ficial, are truly described in the foregoing Plat and Field Notes.  
Wm Yarbro  
 Deputy Surveyor Wheeler District.

I, Wm Yarbro District Surveyor Wheeler District, do hereby Certify that  
 I have examined the foregoing Plat and Field Notes and find them correct, and that they are Recorded in my office in Book ..... No. 3  
 Page 21  
 Given under my hand, at ..... this 21<sup>st</sup> day of  
Aug A. D. 1887 Wm Yarbro  
 District Surveyor Wheeler District.

In calling for adjoining and connecting Surveys, the names of the ORIGINAL GRANTEEES should always be given.



THE STATE OF TEXAS, } Survey  
 County of *Hutchinson* } No. *8 1/2*  
 Field Notes of a survey of ~~3500~~ <sup>340</sup> *acres*  
 of Land made for.....  
 ..... it being the quantity  
 of land to which he..... entitled by virtue of  
*Donation Cert No 123-*  
*issued to the Day Land*  
*& Battle Company Nov*  
*5th 1887 for 1280 acres*  
 Said survey is No. *8 1/2* in *Hutchinson*  
 County, situated on the water of.....  
 ..... a tributary.....  
*Canadian* River, about.....  
 miles..... of.....

SCALE..... Varas to the inch. Variation *11° 10' E*..... beginning at


*The S E Cor of Survey No 8 Day Land & Battle Co*  
*on the N line of J P Price Survey*  
*Thence to with said line <sup>900</sup> to a stake on the N line*  
*of No 28 Block M 23*  
*Thence N 0° 50' W 2179 vt to the S E Cor of*  
*No 50 in said block*  
*Thence S 89° 10' W 868 vt to the N E Cor of afore*  
*said Survey No 8*  
  
*Thence S 2166 vt*

..... to the place of beginning.  
 Bearings marked..... }  
 Surveyed *June 8<sup>th</sup>* 188*9* }  
*R A Booker* } Chain Carriers.  
*W H Simpson* }

I, *Wm Yarborough* Deputy Surveyor *Wheeler* District, do hereby Certify that  
 the foregoing Survey was actually made in the field, according to law, and that the limits, boundaries and corners, with the marks, natural and arti-  
 ficial, are truly described in the foregoing Plat and Field Notes. *that they are recorded in my*  
*Office* *Wm Yarborough* Deputy Surveyor *Wheeler* District.

I, *Wm Yarborough* District Surveyor *Wheeler* District, do hereby Certify that  
 I have examined the foregoing Plat and Field Notes and find them correct, and that they are Recorded in my office in Book....., No. *3*  
 Page.....  
 Given under my hand, at *Office* this *21* day of *Aug*  
 A. D. 188*9*  
*Wm Yarborough* District Surveyor *Wheeler* District.

In calling for adjoining and connecting Surveys, the names of the ORIGINAL GRANTEEES should always be given.



THE STATE OF TEXAS, } Survey  
County of Hutchinson } No. 2 1/2

Field Notes of a survey of 93 acres  
of Land made for.....

..... it being the quantity  
of land to which he..... entitled by virtue of  
Donation Cert. No 1215  
issued to Day Land &  
Cattle Co Nov 5<sup>th</sup> 1887  
for 1280 acres

Said survey is No. 2 1/2 in Hutchinson  
County, situated on the water of.....  
..... a tributary.....

Canadian River, about 15  
miles N 45° W of center of  
County beginning at a

SCALE:..... Varas to the inch. Variation 11° 10' E

Stakes in mound for S W Cor of Thomas Kopf  
Sur on N line of Survey No 1 1/2 Mrs W A Berry  
Thence N 40° 1' 0" to a stake in mound  
on W line of said Kopf Survey

Thence N 131 1/2° 0" to a stake in mound on plains

" " S 40° 1' 0" to stake in mound for N W Cor of  
Survey No 1 1/2 Mrs W A Berry

Thence E 131 1/2° 0"

..... to the place of beginning.  
Bearings marked..... }  
Surveyed June 7<sup>th</sup> 1889 }  
W H Simpson } Chain Carriers.  
D H Arnold }


I, Wm Yarbrough Deputy Surveyor, Wheeler District, do hereby Certify that  
the foregoing Survey was actually made in the field, according to law, and that the limits, boundaries and corners, with the marks, natural and arti-  
ficial, are truly described in the foregoing Plat and Field Notes.

Wm Yarbrough Deputy Surveyor, Wheeler District.

I, Wm Yarbrough District Surveyor, Wheeler District, do hereby Certify that  
I have examined the foregoing Plat and Field Notes and find them correct, and that they are Recorded in my office in Book..... No. 3  
Page..... 23

Given under my hand, at Office this 21<sup>st</sup> day of  
aug A. D. 1889 Wm Yarbrough  
District Surveyor, Wheeler District.

In calling for adjoining and connecting Surveys, the names of the ORIGINAL GRANTEES should always be given.



Corrected  
Page 71 & 72

THE STATE OF TEXAS, } Survey

County of Hutchinson } No. 9

Field Notes of a survey of 1280 Acres

of Land made for.....

..... it being the quantity

of land to which he..... entitled by virtue of

Donation Cert No 77

issued to the Day Land

& Battle Co Oct 13<sup>th</sup> 1887

for 1280 acres

Said survey is No. 9 in Hutchinson

County, situated on the water of.....

..... a tributary.....

Canadian River, about.....

miles..... of.....

SCALE..... Varas to the inch. Variation 11.10' E..... beginning at a

Stake in prairie the N W cor of Sec No 10  
Block X O 2 on the E line of T W N E Ry Co

Thence E with the N line of Block X O 2  
2985 VS to a stake in the W line of Sect No 14

Thence N 2442 VS to a stake in S line  
of Sec No 16 Block M 23 T E Ry Co

Thence with S line of No 16 & 23 S 89.10' W  
2985 1/2 VS to the E line of No 2 T W N E Ry Co

Thence S with the E line of No 2 & 4

2399 VS

..... to the place of beginning.

Bearings marked.....

P A Booker

Chain Carriers.

Surveyed June 5<sup>th</sup> 1889

D H Arnold

I, Wm Yarborough Deputy Surveyor

Wheeler L District

do hereby Certify that the foregoing Survey was actually made in the field, according to law, and that the limits, boundaries and corners, with the marks, natural and artificial, are truly described in the foregoing Plat and Field Notes.

Wm Yarborough

Surveyor Wheeler L District.

I, Wm Yarborough District Surveyor

Wheeler L District

do hereby Certify that I have examined the foregoing Plat and Field Notes and find them correct, and that they are Recorded in my office in Book..... No.....

Page 24

Given under my hand, at Office this 21<sup>st</sup> day of

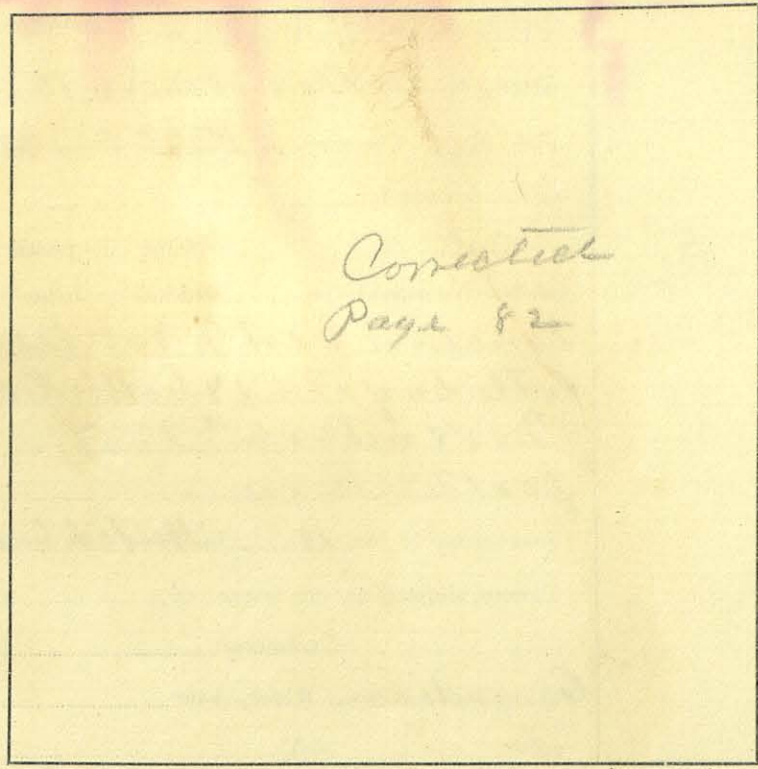
Aug

A. D. 1889

Wm Yarborough

District Surveyor Wheeler L District.

In calling for adjoining and connecting Surveys, the names of the ORIGINAL GRANTEEES should always be given.



Corrected  
Page 82

THE STATE OF TEXAS, } Survey  
County of Hutchinson } No. 912

Field Notes of a survey of 636 acres  
of Land made for

it being the quantity  
of land to which he

entitled by virtue of  
special act Cert No 14/72  
issued to B. C. Collier  
July 6<sup>th</sup> 1845 for 640  
Acres

Said survey is No. 912 in Hutchinson  
County, situated on the water of

a tributary

Canadian River, about

miles of

SCALE, ..... Varas to the inch. Variation ..... beginning at a


Stake in prairie the S W Cor of Sur No 3 for  
J N H & Ry Co

Thence S 944 vs a Stake for an ell Cor  
of N A Williams Survey

Thence E with the N line of same and  
of No 9410 in name of L Patillo 3800 vs  
to an ell Cor of said No 10

Thence N 946 vs to the S E Cor of No 4 J N H & Ry Co

W with the S line of said No 3 & 4 3800 vs



to the place of beginning.

Bearings marked ..... }  
Surveyed June 10<sup>th</sup> 1889 }  
W H Simpson }  
Earnest Simpson } Chain Carriers.

I, Wm Yarbrough Deputy Surveyor Whuber L District, do hereby Certify that  
the foregoing Survey was actually made in the field, according to law, and that the limits, boundaries and corners, with the marks, natural and arti-  
ficial, are truly described in the foregoing Plat and Field Notes.

Wm Yarbrough  
Deputy Surveyor Whuber L District.

I, Wm Yarbrough District Surveyor Whuber L District, do hereby Certify that  
I have examined the foregoing Plat and Field Notes and find them correct, and that they are Recorded in my office in Book ..... No. 3  
Page 25

Given under my hand, at Office this 21<sup>st</sup> day of  
Aug A. D. 1889 Wm Yarbrough

District Surveyor Whuber L District.

In calling for adjoining and connecting Surveys, the names of the ORIGINAL GRANTEEES should always be given.

THE STATE OF TEXAS, } Survey

County of Hutchinson } No. 10

Field Notes of a survey of 1280 acres  
of Land made for.....

..... it being the quantity  
of land to which he..... entitled by virtue of

Donation Cert No 105 issued  
to the Day Land & Cattle Co  
November 5<sup>th</sup> 1887  
for 1280 acres


Said survey is No. 10 in Hutchinson

County, situated on the water of.....

..... a tributary.....

Canadian River, about.....

miles..... of.....



*Corrected  
see page 66-83 & 98*

SCALE: Varas to the inch. Variation 11° 10' E beginning at a

a stake for N E cor of sur No 9 Day Land & Cattle Co  
on S line of No 16 Blk M 23 Thence S 2442 V

to a stake in N line of No 14 Blk 702 Thence E  
1742 V to its N E cor Thence S 1330 V to the N  
cor of No 14 Thence E 556 V to a stake in E line

the N line of N Kimberly Sur Thence N 2056 V to the

N W cor of James McDaniel Sur Thence E 601 V

to a stake on its N line Thence N 1117 V to

a stake on the S line of No 15 Block M 23

Thence S 89° 10' W 209 V to an SW cor of same

" N 0° 50' W 1344 V to an E cor of same

" S 89° 10' W 1344 V to the N E cor of No 16

" S 0° 50' E 2507 V to its S E cor

" S 89° 10' W 556 V to its S W cor

" N 0° 50' W 1813 V to an E cor of same

" S 89° 10' W 771 V

..... to the place of beginning.

Bearings marked..... W H Simpson } Chain Carriers.

Surveyed June 10<sup>th</sup> 1889 Earnest Simpson }

I, Wm Yarbrough Deputy Surveyor. Wheeler L District, do hereby Certify that  
the foregoing Survey was actually made in the field, according to law, and that the limits, boundaries and corners, with the marks, natural and arti-  
ficial, are truly described in the foregoing Plat and Field Notes.

Wm Yarbrough  
Deputy Surveyor. Wheeler L District.


I, Wm Yarbrough District Surveyor. Wheeler L District, do hereby Certify that  
I have examined the foregoing Plat and Field Notes and find them correct, and that they are Recorded in my office in Book..... No. 3  
Page.....

Given under my hand, at Office this 22<sup>nd</sup> day of

Aug A. D. 1889 Wm Yarbrough  
District Surveyor. Wheeler L District.

In calling for adjoining and connecting Surveys, the names of the ORIGINAL GRANTEES should always be given.





Corrected  
see page 70-84-85+86

THE STATE OF TEXAS, } Survey  
County of Hutchinson } No. 11

Field Notes of a survey of 1280 acres  
of Land made for.....

.....it being the quantity  
of land to which he.....entitled by virtue of

Donation Cert No 106  
issued to the Day Land  
& Cattle Co for 1280 acres  
Nov 5th 1887

Said survey is No. 11 in Hutchinson  
County, situated on the water of.....

.....a tributary.....

Canadian River, about  
miles.....of.....

SCALE.....Varas to the inch. Variation.....beginning at a

a Stake for the most eastern S E Cor of Sur  
No 10 Day Land & Cattle Co on the N line of Jas  
McDaniel Survey

Thence E 743 VP to his N E Cor

" S 1344 " " a stake for his S E Cor

" E 1344 " " " " " N E Cor of John

W King Survey

Thence S 1344 VP to a Stake for his S E Cor

" E 1187 " " " " on the N line of Sur No 35

" N 1133 " pass its N W Cor and S W Cor of

No 33, 3369 VP to a stake in the N line of No 5  
Block M 18

Thence N 3274 VP to a Stake in the E line  
of the aforesaid Survey No 10

Thence S 681 VP

.....to the place of beginning.

Bearings marked..... }  
Surveyed June 10<sup>th</sup> 1889 }  
W H Simpson } Chain Carriers.  
Learnest Simpson }

I, Wm Garbrough Deputy Surveyor Wheeler L District, do hereby Certify that  
the foregoing Survey was actually made in the field, according to law, and that the limits, boundaries and corners, with the marks, natural and arti-  
ficial, are truly described in the foregoing Plat and Field Notes.

Wm Garbrough  
Deputy Surveyor Wheeler L District.

I, Wm Garbrough District Surveyor Wheeler L District, do hereby Certify that  
I have examined the foregoing Plat and Field Notes and find them correct, and that they are Recorded in my office in Book..... No. 3  
Page 27

Given under my hand, at Office this 22<sup>nd</sup> day of  
Aug A. D. 1889

Wm Garbrough  
District Surveyor Wheeler L District.

In calling for adjoining and connecting Surveys, the names of the ORIGINAL GRANTEES should always be given.

THE STATE OF TEXAS, } Survey

County of ..... } No. 12

Field Notes of a survey of 1280 acres

of Land made for .....

..... it being the quantity

of land to which he ..... entitled by virtue of

Donation Cert. No 107  
issued to The Day Land  
& Battle Co Nov 15<sup>th</sup>  
1887 for 1280 acres

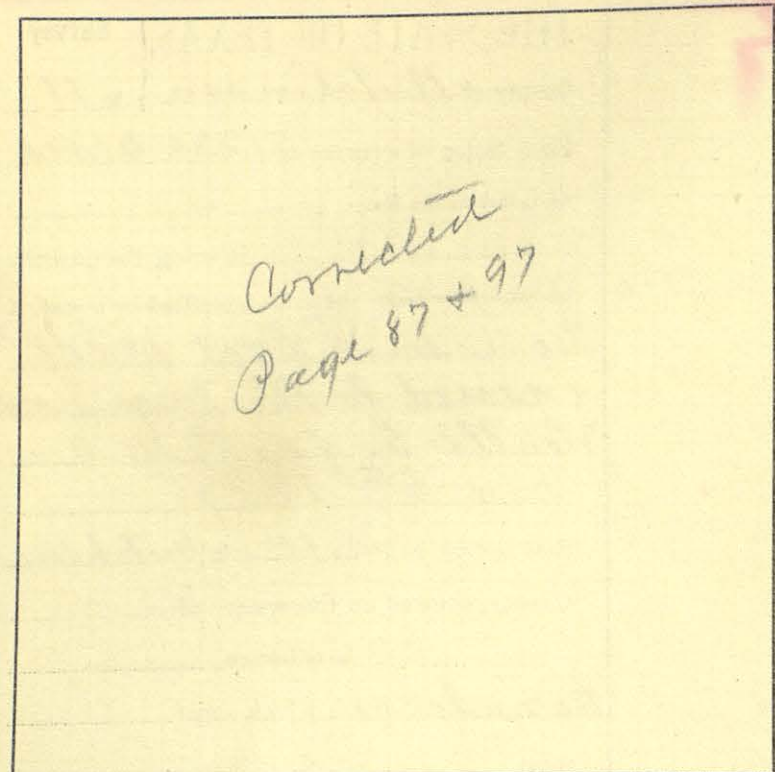
Said survey is No. 12 in Hutchinson

County, situated on the water of .....

..... a tributary .....

Canadian River, about .....

miles ..... of .....



Corrected  
Page 87 + 97

SCALE, ..... Varas to the inch. Variation ..... beginning at a

Stake for N E Cor Survey No 11 Day Land and

Battle Co on the W line of Sec 5 Blk M 18

Thence N 3068 VS to a stake on the W line  
of No 4 Block M 18

Thence N 2222 VS to a stake on the E line  
of No 14 Block M 23

Thence with said line S. 0° 50' E 2616 VS to  
the S E Cor of No 15 Block M 23

Thence S 89° 10' W 1090 VS to the Most Eastern  
N E Cor of Survey No 10

Thence S 430 VS to the NW Cor of the  
afore said Sur No 11

Thence E 3274 VS

..... to the place of beginning.

Bearings marked ..... } Chain Carriers.  
Surveyed June 11<sup>th</sup> 1889 }  
W. H. Simpson }  
D. H. Arnold }

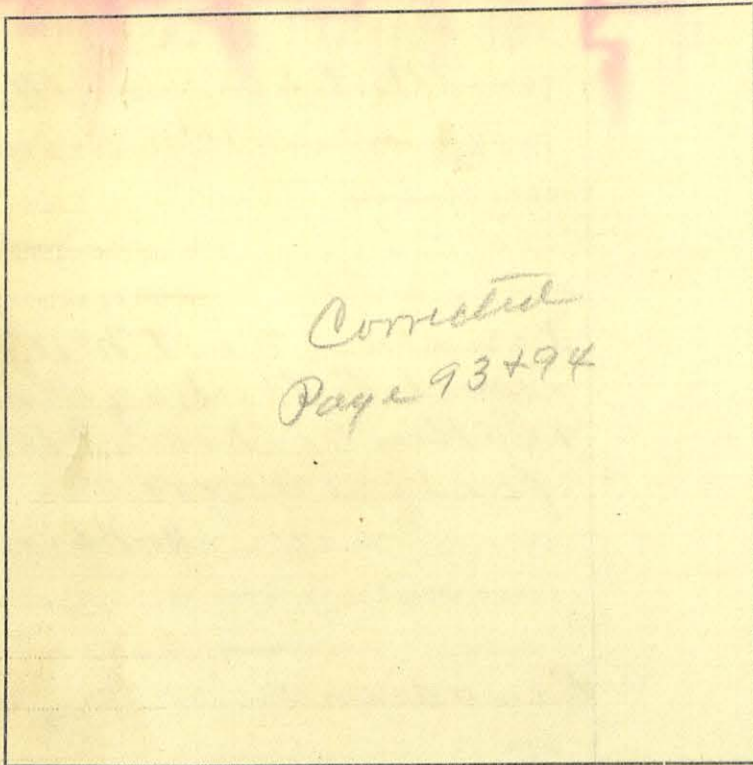
I, Wm Harbrough Deputy Surveyor Wheeler L District, do hereby Certify that  
the foregoing Survey was actually made in the field, according to law, and that the limits, boundaries and corners, with the marks, natural and arti-  
ficial, are truly described in the foregoing Plat and Field Notes.

Wm Harbrough Deputy Surveyor Wheeler L District.

I, Wm Harbrough District Surveyor Wheeler L District, do hereby Certify that  
I have examined the foregoing Plat and Field Notes and find them correct, and that they are Recorded in my office in Book....., No. 3  
Page 28

Given under my hand, at Office this Aug 22<sup>nd</sup> day of  
Aug A. D. 1889 Wm Harbrough  
District Surveyor Wheeler L District.

In calling for adjoining and connecting Surveys, the names of the ORIGINAL GRANTEEES should always be given.



Corrected  
Page 93+94

THE STATE OF TEXAS, Survey

County of Hutchinson No. 13

Field Notes of a survey of 1280 acres

of Land made for.....

..... it being the quantity

of land to which he..... entitled by virtue of

Donation Cert No 108  
issued to the Day Land  
& cattle Co for 1280 acres  
on Nov 5<sup>th</sup> 1887

Said survey is No. 13 in Hutchinson

County, situated on the water of.....

..... tributary

Canadian River, about.....

miles..... of.....

SCALE..... Varas to the inch. Variation..... beginning at a

Stake for the N W cor of No 12 Day Land  
and cattle Co

Thence E 2222 to N E cor of same

.. N with the N line of Blk M 18. 3219 vs  
to a stake on the N line of No 12 Blk M 18

Thence N 2268 vs to a stake on the E line  
of No 12 Block M 23

Thence with the line of said Block  
S. 0° 50' E 3219 vs



..... to the place of beginning.

Bearings marked..... W. H. Simpson } Chain Carriers.

Surveyed June 11<sup>th</sup> 1889..... D. H. Arnold }

I, Wm Yarborough Deputy Surveyor Wheeler L District, do hereby Certify that  
the foregoing Survey was actually made in the field, according to law, and that the limits, boundaries and corners, with the marks, natural and arti-  
ficial, are truly described in the foregoing Plat and Field Notes.


Wm Yarborough  
Deputy Surveyor Wheeler L District.

I, Wm Yarborough District Surveyor Wheeler L District, do hereby Certify that  
I have examined the foregoing Plat and Field Notes and find them correct, and that they are Recorded in my office in Book..... No. 3  
Page..... 29

Given under my hand, at Office..... this 22<sup>nd</sup> day of  
Aug..... A. D. 1889

Wm Yarborough  
District Surveyor Wheeler L District.

In calling for adjoining and connecting Surveys, the names of the ORIGINAL GRANTEEES should always be given.



*Corrected  
Page 95-96*

THE STATE OF TEXAS, } Survey  
 County of *Hutchinson* } No. *14*  
 Field Notes of a survey of *1280 acres*  
 of Land made for \_\_\_\_\_  
 \_\_\_\_\_ it being the quantity  
 of land to which he \_\_\_\_\_ entitled by virtue of  
*Donation Cert No 109*  
*issued to the Day Land*  
*& cattle Co Nov 5<sup>th</sup> 1857*  
*for 1280 acres*  
 Said survey is No. *14* in *Hutchinson*  
 County, situated on the water of \_\_\_\_\_  
 \_\_\_\_\_ a tributary \_\_\_\_\_  
*Canadian* River, about \_\_\_\_\_  
 miles \_\_\_\_\_ of \_\_\_\_\_

SCALE, \_\_\_\_\_ Varas to the inch. Variation *11° 10'* \_\_\_\_\_ beginning at a

*Start the N W cor of sur No 13 Day Land &*  
*cattle Co and on the E line of No 12 Blk M 23*  
*Thence to 2268 vs a stake on the N line*  
*of No 12 Block M 18*  
*Thence N 97° 11' vs to a stake the N W cor*  
*of No 12*  
*Thence to 1073 vs to a stake in W line*  
*of same*  
*Thence N 125° 0' vs to a stake*  
*" S 89° 10' W 3371 vs to a stake in the*  
*W line of Survey No 11 Block M 23*  
*Thence with said line S 0° 50' E*  
*2179 vs*

\_\_\_\_\_ to the place of beginning.  
 Bearings marked \_\_\_\_\_ }  
 Surveyed *June 11<sup>th</sup>* 188*9* } *W H Simpson* } Chain Carriers.  
 } *J H Arnold*

I, *Wm Yarbrough* Deputy Surveyor, *Wheeler* District, do hereby Certify that  
 the foregoing Survey was actually made in the field, according to law, and that the limits, boundaries and corners, with the marks, natural and arti-  
 ficial, are truly described in the foregoing Plat and Field Notes.  
 \_\_\_\_\_  
 Deputy Surveyor, *Wheeler* District.

I, *Wm Yarbrough* District Surveyor, *Wheeler* District, do hereby Certify that  
 I have examined the foregoing Plat and Field Notes and find them correct, and that they are Recorded in my office in Book \_\_\_\_\_ No. *3*  
 Page *30*  
 Given under my hand, at \_\_\_\_\_ Office \_\_\_\_\_ this *29<sup>th</sup>* day of  
 \_\_\_\_\_ A. D. 188*9*  
 \_\_\_\_\_  
 District Surveyor, *Wheeler* District.

In calling for adjoining and connecting Surveys, the names of the ORIGINAL GRANTEEES should always be given.

THE STATE OF TEXAS, Survey

County of Hutchinson No. 15

Field Notes of a survey of 1123 3/4 1123 3/4 1280 acres

of Land made for.....

..... it being the quantity

of land to which he..... entitled by virtue of

Donation Cert. No 110  
issued to the Day Land  
and cattle Co on Nov 5<sup>th</sup>  
1887 for 1280 acres

Said survey is No. 15 in Hutchinson

County, situated on the water of.....

..... a tributary.....

Canadian River, about.....

miles..... of.....

SCALE..... Varas to the inch. Variation 11° 10' 20"..... beginning at a

Stake for the N W Cor of Sur No 14 Day Land  
& cattle Co and on the E line of Sur No 11  
Block M 23

Thence with said line N 0° 50' W 2688 vt  
to the N E Cor of said No 11 Block M 23 in  
D line of No 10 said Block

Thence N 89° 10' E 2688 vt to a stake in  
D line of No 43 block M 23

Thence S 0° 50' E 2688 vt to a stake in  
the N line of survey No 14

Thence S 89° 10' W 2688 vt

..... to the place of beginning.

Bearings marked.....

W H Simpson

Chain Carriers.

Surveyed June 11<sup>th</sup> 1889

L H Arnold

I, Wm Yarbrough Deputy Surveyor Wheler L District, do hereby Certify that  
the foregoing Survey was actually made in the field, according to law, and that the limits, boundaries and corners, with the marks, natural and arti-  
ficial, are truly described in the foregoing Plat and Field Notes.

Wm Yarbrough

Deputy Surveyor Wheler L District.


I, Wm Yarbrough District Surveyor Wheler L District, do hereby Certify that  
I have examined the foregoing Plat and Field Notes and find them correct, and that they are Recorded in my office in Book..... No. 3  
Page 31

Given under my hand, at Office this 22<sup>nd</sup> day of

Aug A. D. 1889

Wm Yarbrough

District Surveyor Wheler L District.



THE STATE OF TEXAS, Survey

County of Hutchinson No. 16

Field Notes of a survey of 1280 acres of Land made for

it being the quantity of land to which he is entitled by virtue of

Donation Cert No 111 issued to Day Land and Cattle lot Nov 5th 1887 for 1280 acres

Said survey is No. 16 in Hutchinson

County, situated on the water of

a tributary

Canadian River, about

miles of

SCALE, Varas to the inch. Variation 11° 10' E beginning at a

point on the W line of the J de J Rodriguez League & Labor Sur & on the N line of Sur No 11 Block M 18 1111 V & W and 1900 V & N of the identified S E Cor of said No 11 said point being also 10695 and 7892 V & W from the identified S W of Sur No 11 Blk 47 on Canadian River

Thence N at 1574 V & pass the N W Cor of said Rodriguez League 3498 V & to a stake in prairie

Thence W 2331 V & to a stake in E line of Survey No 15 - Thence S 0° 50' E 2257 V & to the S E Cor of same

Thence N 89° 10' E 683 V & to the N E Cor of Sur No 14 S, L & C. Co

Thence S 1250 V & to a stake in the N line of No 12 Blk M 18

Thence E 1616 V & to the place of beginning.

Bearings marked PA Booker } Chain Carriers.  
 Surveyed 12th June 1889 W H Simpson }

I, Wm Yarbrough Deputy Surveyor Wheeler L District, do hereby Certify that the foregoing Survey was actually made in the field, according to law, and that the limits, boundaries and corners, with the marks, natural and artificial, are truly described in the foregoing Plat and Field Notes.


Wm Yarbrough  
Deputy Surveyor Wheeler L District.

I, Wm Yarbrough District Surveyor Wheeler L District, do hereby Certify that I have examined the foregoing Plat and Field Notes and find them correct, and that they are Recorded in my office in Book 3 No. 3 Page 32

Given under my hand, at my Office this 22nd day of July D. 1889

Wm Yarbrough  
District Surveyor Wheeler L District.

In calling for adjoining and connecting Surveys, the names of the ORIGINAL GRANTEEES should always be given.



*Corrected  
see page 69*

THE STATE OF TEXAS, Survey

County of *Hutchinson* No. *17*

Field Notes of a survey of *640 acres*

of Land made for.....

..... it being the quantity  
of land to which he..... entitled by virtue of

*Donation Cert No 50  
issued to The Day Land  
and Cattle Co Oct 3<sup>rd</sup>  
1887 for 640 acres*

Said survey is No. *17* in *Hutchinson*

County, situated on the water of.....

..... a tributary.....

*Canadian* River, about.....

miles..... of.....

SCALE,..... Varas to the inch. Variation..... beginning at a

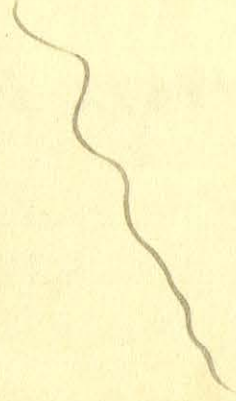
*mound for the N W Cor of J de J Rodriguez  
League sur on the E line of sur No 16 D L & Co*

*Thence N 19 11 V S to a stake on the  
E line of said No 11. 11 V S S of its N E Cor*

*Thence to 1889 1/2 V S to a stake in prairie*

*" S 19 11 V S " " " " " N line of  
said Rodriguez League sur*

*Thence W 1889 1/2 V S to the*



..... to the place of beginning.

Bearings marked..... }  
Surveyed *June 12<sup>th</sup> 1889* }  
*W. A. Booker* }  
*W. H. Simpson* }  
Chata Carriers.

I, *Wm Yarborough* Deputy Surveyor *Wheeler* District, do hereby Certify that  
the foregoing Survey was actually made in the field, according to law, and that the limits, boundaries and corners, with the marks, natural and arti-  
ficial, are truly described in the foregoing Plat and Field Notes.

*Wm Yarborough*  
Deputy Surveyor *Wheeler* District.

I, *Wm Yarborough* District Surveyor *Wheeler* District, do hereby Certify that  
I have examined the foregoing Plat and Field Notes and find them correct, and that they are Recorded in my office in Book....., No. *3*  
Page *33*

Given under my hand, at *Office* this *22<sup>nd</sup>* day of  
*Aug* A. D. 188*9*

*Wm Yarborough*  
District Surveyor *Wheeler* District.

In calling for adjoining and connecting Surveys, the names of the ORIGINAL GRANTEES should always be given.

THE STATE OF TEXAS, Survey

County of \_\_\_\_\_ No. 17 1/2

Field Notes of a survey of 640 acres of Land made for \_\_\_\_\_

it being the quantity of land to which he \_\_\_\_\_ entitled by virtue of Donation Cert No 57 issued to Day Land & Cattle Co Oct 3<sup>rd</sup> 1887 for 640 Acres

Said survey is No. 17 1/2 in Hutchinson County, situated on the water of \_\_\_\_\_

\_\_\_\_\_ a tributary of \_\_\_\_\_ Canadian River, about \_\_\_\_\_ miles \_\_\_\_\_ of \_\_\_\_\_

SCALE, \_\_\_\_\_ Varas to the inch. Variation \_\_\_\_\_ beginning at a

the S E cor of No 17 Day Land & Cattle Co the same being on the N Line of the J de J Rodriguez L & Labor Sur Thence N 19 11' 0" to the N E Cor of said Sur No 17 D, L & C, Co

Thence E 18 59 1/2' 0" to a stake in prairie

" S 19 11' 0" to a stake in M<sup>d</sup> on the N line of said Rodriguez Sur

Thence N 18 59 1/2' 0" to the place of beginning.

Bearings marked \_\_\_\_\_ W H Simpson } Chain Carriers. Surveyed June 12<sup>th</sup> 1889 D H Arnold }

I, \_\_\_\_\_ Deputy Surveyor \_\_\_\_\_ District, do hereby Certify that the foregoing Survey was actually made in the field, according to law, and that the limits, boundaries and corners, with the marks, natural and artificial, are truly described in the foregoing Plat and Field Notes.

\_\_\_\_\_ Deputy Surveyor \_\_\_\_\_ District.


I, \_\_\_\_\_ District Surveyor \_\_\_\_\_ District, do hereby Certify that I have examined the foregoing Plat and Field Notes and find them correct, and that they are Recorded in my office in Book \_\_\_\_\_ No. 3 Page 311

Given under my hand, at \_\_\_\_\_ Office this 22<sup>nd</sup> day of \_\_\_\_\_ A. D. 1889

\_\_\_\_\_ District Surveyor \_\_\_\_\_ District.

In calling for adjoining and connecting Surveys, the names of the ORIGINAL GRANTEEES should always be given.





THE STATE OF TEXAS, } Survey  
County of Hutchinson } No. 18

Field Notes of a survey of 1280 Acres  
of Land made for.....

.....it being the quantity  
of land to which he.....entitled by virtue of

Donation Cert. Cert No 112  
issued to Day Land and  
Cattle Co Nov 5<sup>th</sup> 1887  
for 1280 Acres

Said survey is No. 18 in Hutchinson  
County, situated on the water of.....

.....a tributary.....  
Canadian River, about.....  
miles.....of.....

SCALE,.....Varas to the inch. Variation 11° 10' E.....beginning at a

Stake for the NW cor of Sur No 16 D, L & C, Co.  
Thence E 2331 vt to NE cor of Same  
" S 11 vt to NW cor of Sur No 17  
" E 3514 vt to a stake in W line of Sur No 17 1/2  
" N 29 89 vt to a stake in an Eastward line  
of Sur No 42 Block W 23  
" S 89° 10' N 81 vt to an ell cor of Same  
" S 0 50' E 930 " " its S E cor  
" S 89° 10' N 934 vt to the NE cor of  
M Anglin Survey  
" S 0 50' E 774 its S E cor Thence S 89° 10' N 3779 vt  
to an ell cor of Sur No 4 Blk W 23  
Thence S 0° 50' E 759 vt to another cor of Same  
" S 89° 10' N 1107 vt to NE cor of Sur No 15  
" S 0° 50' E 431 vt

.....to the place of beginning.

Bearings marked.....  
Surveyed 13<sup>th</sup> June 1889.....  
W H Simpson } Chain Carriers.  
D H Arnold }

I, Wm Yarbrough Deputy Surveyor, Wheeler District, do hereby Certify that  
the foregoing Survey was actually made in the field, according to law, and that the limits, boundaries and corners, with the marks, natural and arti-  
ficial, are truly described in the foregoing Plat and Field Notes.  
Wm Yarbrough  
Deputy Surveyor, Wheeler District.

I, Wm Yarbrough District Surveyor, Wheeler District, do hereby Certify that  
I have examined the foregoing Plat and Field Notes and find them correct, and that they are Recorded in my office in Book..... No. 3  
Page 35  
Given under my hand, at Officer this 22<sup>nd</sup> day of  
Aug A. D. 188.....  
Wm Yarbrough  
District Surveyor, Wheeler District.

In calling for adjoining and connecting Surveys, the names of the ORIGINAL GRANTEEES should always be given.

THE STATE OF TEXAS, Survey

County of Hutchinson No. 19

Field Notes of a survey of 12,800 acres of Land made for

it being the quantity of land to which he is entitled by virtue of

Donation Cert No 113 issued to Gray Land & Cattle Co Nov 15<sup>th</sup> 1887 for 12800 acres

Said survey is No. 19 in Hutchinson

County, situated on the water of

a tributary Canadian River, about

miles of

SCALE, Varas to the inch. Variation beginning at a

a Stake for N E Cor of Sur No 17 1/2 D L & C Co  
 Thence N 265 V to the S E Cor of Sur No 18  
 " N 2989 " " " N E Cor of same  
 " N 89° 10' E 113 V to the N S E Cor of Sur No 4<sup>2</sup> Blk  
 M 23 Thence N 0° 50' W 1046 V to the N E Cor of same  
 and S W Cor of No 7 Block 17 Thence with S line  
 of said No 7 S 89° 10' E 1480 V to a Stake in said line  
 Thence S 32° 19' V to a Stake in N line of Sur  
 No 9 Blk M 25 Thence N 185 V to its N W Cor  
 Thence S 1046 V to the S W Cor of same  
 " N 194 " " " N W " of Sur No 22 Blk M 25  
 " S 939 " " " N E " of J Gammon Sur  
 " N 934 " " its N W " on the E line of  
 the aforesaid Sur No 17 1/2  
 Thence N 1137 V to

to the place of beginning.

Bearings marked W H Simpson  
 Surveyed June 13<sup>th</sup> 1889 D H Arnold } Chain Carriers.


I, Wm Yarbrough Deputy Surveyor Wheeler L District, do hereby Certify that the foregoing Survey was actually made in the field, according to law, and that the limits, boundaries and corners, with the marks, natural and artificial, are truly described in the foregoing Plat and Field Notes.

Wm Yarbrough  
 Deputy Surveyor Wheeler L District.

I, Wm Yarbrough District Surveyor Wheeler L District, do hereby Certify that I have examined the foregoing Plat and Field Notes and find them correct, and that they are Recorded in my office in Book No. 3 Page 36.

Given under my hand, at Office this 22<sup>nd</sup> day of Aug A. D. 1889  
Wm Yarbrough  
 District Surveyor Wheeler L District.

In calling for adjoining and connecting Surveys, the names of the ORIGINAL GRANTEEES should always be given.



THE STATE OF TEXAS, } Survey

County of Hutchinson } No. 20

Field Notes of a survey of 1280 acres

of Land made for.....

.....it being the quantity of land to which he.....entitled by virtue of

Donation Cert. No 114 issued the Day Land & Cattle Co Nov 5<sup>th</sup> 1887 for 1280 acres

Said survey is No. 20 in Hutchinson

County, situated on the water of.....

.....a tributary.....

Canadian River, about.....

miles.....of.....

SCALE.....Varas to the inch. Variation.....beginning at a


Stake in prairie for the N E cor of Sur No 9 Block M 25

Thence S 32 19 W to an Eastern corner of same on the N line of Sur No 9 Blk M 25

Thence E 22 34 W to a stake on said line

Thence N 32 51 W to a stake in the S line of Sur No 10 Block M 25

Thence with said line S 89 10' N 22 34 W



.....to the place of beginning.

Bearings marked.....

W H Simpson

Surveyed June 14<sup>th</sup> 1889

D H Arnold

} Chain Carriers.

I, Wm Yarbrough Deputy Surveyor Wheeler L District, do hereby Certify that the foregoing Survey was actually made in the field, according to law, and that the limits, boundaries and corners, with the marks, natural and artificial, are truly described in the foregoing Plat and Field Notes.


Wm Yarbrough  
Deputy Surveyor Wheeler District.

I, Wm Yarbrough District Surveyor Wheeler L District, do hereby Certify that I have examined the foregoing Plat and Field Notes and find them correct, and that they are Recorded in my office in Book.....No. 3

Page 37

Given under my hand, at Office this 22<sup>nd</sup> day of Aug A. D. 1889

Wm Yarbrough  
District Surveyor Wheeler L District.



THE STATE OF TEXAS, } Survey

County of Hutchinson } No. 21

Field Notes of a survey of 1280 acres  
of Land made for.....

..... it being the quantity  
of land to which he..... entitled by virtue of

Donation Cert No 115  
issued to the Day Land  
& Cattle Co Nov 5<sup>th</sup> 1887  
for 1280 acres

Said survey is No. 21 in Hutchinson

County, situated on the water of.....

..... a tributary.....

Canadian River, about.....

miles..... of.....

SCALE,..... Varas to the inch. Variation..... beginning at a

Stake for N E cor of Sur No 20 Day Land & Cattle Co

Thence ~~S 41°~~<sup>3251</sup> W 8 to the S E corner of same  
on N line of No 9 Block M 25

Thence E passing its N E cor & W W cor of  
No 8 2125 W 8 to a stake in N line of said  
No 8

Thence N 32° 41' W 8 to a stake in S line  
of No 13 Block M 25

Thence with S line of said Block  
S 89° 10' W 2125 W 8

..... to the place of beginning.

Bearings marked.....

Surveyed June 14<sup>th</sup> 1887

W H Simpson

D H Arnold

Chain Carriers.

I, Wm Garbrough Deputy Surveyor Wheeler District, do hereby Certify that  
the foregoing Survey was actually made in the field, according to law, and that the limits, boundaries and corners, with the marks, natural and arti-  
ficial, are truly described in the foregoing Plat and Field Notes.

Wm Garbrough

Deputy Surveyor Wheeler District.

I, Wm Garbrough District Surveyor Wheeler District, do hereby Certify that  
I have examined the foregoing Plat and Field Notes and find them correct, and that they are Recorded in my office in Book....., No. 3

Page 38


Given under my hand, at Office this 22 day of

Aug A. D. 1887

Wm Garbrough

District Surveyor Wheeler District.

In calling for adjoining and connecting Surveys, the names of the ORIGINAL GRANTEEES should always be given.



THE STATE OF TEXAS, } Survey

County of Hutchinson } No. 22

Field Notes of a survey of 1280 Acres

of Land made for.....

..... it being the quantity of land to which he..... entitled by virtue of

Donation Cert No 153 issued to the Day Land & Cattle Co Nov 5<sup>th</sup> 1887 for 1280 Acres

Said survey is No. 22 in Hutchinson County, situated on the water of.....

..... a tributary.....

Canadian River, about.....

miles..... of.....

SCALE,..... Varas to the inch. Variation..... beginning at a

Stake for the N E Cor of Sur No 21 D, L & C Co

Thence S 24 10 V P to a stake in E line of same

Thence E 10 85 V P to a stake on the W line of Sur No 7 Block M 25

Thence N 137 V P to its W W Cor

" E 19 99 " " a stake in the N line of same

" N 23 17 V P " " " " S " of Sur No 14 Block M 25

Thence with S line of said Block S 89, 10' W 3084 V P

..... to the place of beginning.

Bearings marked.....

W H Simpson

Chain Carriers.

Surveyed June 14<sup>th</sup> 1889

D H Arnold

I, Wm Yarborough Deputy Surveyor, Wheeler District, do hereby Certify that the foregoing Survey was actually made in the field, according to law, and that the limits, boundaries and corners, with the marks, natural and artificial, are truly described in the foregoing Plat and Field Notes.


Wm Yarborough Deputy Surveyor, Wheeler District.

I, Wm Yarborough District Surveyor, Wheeler District, do hereby Certify that I have examined the foregoing Plat and Field Notes and find them correct, and that they are Recorded in my office in Book..... No. 3 Page..... 39

Given under my hand, at office this 22<sup>nd</sup> day of Aug A. D. 1889

Wm Yarborough District Surveyor, Wheeler District.

In calling for adjoining and connecting Surveys, the names of the ORIGINAL GRANTEES should always be given.



THE STATE OF TEXAS, } Survey  
County of Hutchinson } No. 23

Field Notes of a survey of 1280 acres  
of Land made for.....

..... it being the quantity  
of land to which he..... entitled by virtue of

Donation Cert No 157  
issued to Day Land &  
Cattle Co Nov 5<sup>th</sup> 1887  
for 1280 acres

Said survey is No. 23 in Hutchinson  
County, situated on the water of.....

..... a tributary.....

Canadian River, about.....  
miles..... of.....

SCALE..... Varas to the inch. Variation..... beginning at a

Stake for the N E Cor of Survey No 2 D L & C, Co  
Thence S 2317 VR to its S E Cor on the N line  
of No 7 Block M 25  
Thence E 2280 VR to a stake an E L Cor of No 7  
" N 2720 " " the N W Cor of No 16 Blk M 25  
" E 1723 " " " N E Cor of Same and  
S W Cor of No 15  
Thence N 347 VR to a stake in the N line of  
Said No 15  
" N 3470 VR to a stake on the E line of  
No 14 Block M 25  
Thence S 0°50' E 742 VR to its S E Cor  
Thence S 89°10' W 577 VR

..... to the place of beginning.

Bearings marked..... }  
Surveyed June 15<sup>th</sup> 1889 }  
W H Simpson } Chain Carriers.  
D H Arnold }


I, Wm Yarborough Deputy Surveyor Wheeler District, do hereby Certify that  
the foregoing Survey was actually made in the field, according to law, and that the limits, boundaries and corners, with the marks, natural and arti-  
ficial, are truly described in the foregoing Plat and Field Notes.

Wm Yarborough Deputy Surveyor Wheeler District.

I, Wm Yarborough District Surveyor Wheeler District, do hereby Certify that  
I have examined the foregoing Plat and Field Notes and find them correct, and that they are Recorded in my office in Book..... No. 3  
Page..... 40.....

Given under my hand, at Office this 22<sup>nd</sup> day of  
Aug A. D. 1889 Wm Yarborough  
District Surveyor Wheeler District.

In calling for adjoining and connecting Surveys, the names of the ORIGINAL GRANTEES should always be given.



THE STATE OF TEXAS, Survey  
County of Hutchinson No. 24  
Field Notes of a survey of 1280 acres  
of Land made for.....

.....it being the quantity  
of land to which he.....entitled by virtue of  
Donation Cert. No 158  
issued to Day Land &  
Cattle Co Nov 3<sup>rd</sup> 1887  
for 1280 acres  
Said survey is No. 24 in Hutchinson  
County, situated on the water of.....  
.....a tributary.....  
Canadian River, about.....  
miles.....of.....

SCALE.....Varas to the inch. Variation 11° 10' E.....beginning at a

Atake the N, W, W Cor of sur No 23 Day Land  
& Cattle Co

Thence E 3470 VP to its N E Cor on the W line  
of No 15 Block G

Thence N with the W line of No 15 & 18, 2154 VP  
to a stake in W line of said No 18

Thence W 1777 VP to a stake on the E line  
of No 20 Block M 22

Thence S 50' E 151 VP to the S E Cor of same

Thence S 89° 10' W 1723 " " its S W Cor on  
the E line of No 19

" with the E line of No 19 Blk M 22  
and 14 Block M 25 S- 50' E 1978 VP

.....to the place of beginning.

Bearings marked.....

W H Simpson

Chain Carriers.

Surveyed June 15<sup>th</sup> 1889

D H Arnold

I, Wm Yarbrough Deputy Surveyor Wheeler District, do hereby Certify that  
the foregoing Survey was actually made in the field, according to law, and that the limits, boundaries and corners, with the marks, natural and arti-  
ficial, are truly described in the foregoing Plat and Field Notes.

Deputy Surveyor Wheeler District.

I, Wm Yarbrough District Surveyor Wheeler District, do hereby Certify that  
I have examined the foregoing Plat and Field Notes and find them correct, and that they are Recorded in my office in Book....., No. 3  
Page 41

Given under my hand, at Office this 23<sup>rd</sup> day of

Aug A. D. 1889

Wm Yarbrough  
District Surveyor Wheeler District.


THE STATE OF TEXAS, Survey

County of Hutchinson No. 25

Field Notes of a survey of 640 Acres  
of Land made for Anderson  
Ossey & Co being the quantity  
of land to which he is entitled by virtue of  
Special act last No 14  
issued July 6th 1885  
for 640 acres

Said survey is No. 25 in Hutchinson  
County, situated on the water of

Canadian River, about  
miles of



*Corrected  
Page 73*

SCALE, \_\_\_\_\_ Varas to the inch. Variation \_\_\_\_\_ beginning at a

Stake for the N E Cor of Sur No 24 Day Land &  
Cattle lot on the N line of No 18 Block M 22  
Thence N 1080 VR to a stake the S E Cor of  
No 17 Block M 22  
Thence W 1723 VR to its S W Cor  
" N with N line of No 17 + 14 3148 VR to  
a stake on N line of S No 14  
" N 1838 VR to a stake on E line of No 118  
Blk 5 T, for T & N O R R Co  
" S 50' E 823 VR to the N W of No 22 Blk M 22  
" N 89° 10' E 1723 VR to N E Cor of No 21 " " "  
" S 0° 50' E 3430 VR to a stake on E line of No 20  
Block M 22 & N W Cor of No 24 D L & C Co  
" E 1777 VR

to the place of beginning.

Bearings marked

Surveyed June 15th 1889

W H Simpson  
D H Arnold } Chain Carriers.

I, Wm Yarbrough Deputy Surveyor Wheeler District, do hereby Certify that  
the foregoing Survey was actually made in the field, according to law, and that the limits, boundaries and corners, with the marks, natural and arti-  
ficial, are truly described in the foregoing Plat and Field Notes.

Wm Yarbrough  
Deputy Surveyor Wheeler District.

I, Wm Yarbrough District Surveyor Wheeler District, do hereby Certify that  
I have examined the foregoing Plat and Field Notes and find them correct, and that they are Recorded in my office in Book \_\_\_\_\_ No. 3  
Page 42

Given under my hand, at Office this 23rd day of  
Aug A. D. 1889

Wm Yarbrough  
District Surveyor Wheeler District.

In calling for adjoining and connecting Surveys, the names of the ORIGINAL GRANTEEES should always be given.



THE STATE OF TEXAS, } Survey  
County of Hutchinson } No. 254

Field Notes of a survey of 640 acres  
of Land made for Anderson  
Maddox Bros and  
it being the quantity  
of land to which he entitled by virtue of

Special act best No 141/2  
issued to G. C. Collier  
for 640 acres July  
6th 1885

Said survey is No. 254 in Hutchinson  
County, situated on the water of  
a tributary  
Canadian River, about  
miles of

*Connected  
Page 90*

SCALE, \_\_\_\_\_ Varas to the inch. Variation \_\_\_\_\_ beginning at a

*Start the N W Cor of Survey No 25 for  
G C Collier  
Thence N 50' W with the E line of No  
1184 83 Block 5 T 1951 vt to a stake in  
the E line of said No 83  
Thence E 1866 vt to a stake the N W  
Cor of No 14 Block M 22  
Thence S 1951 vt to a stake the N E  
Cor of said Survey No 25 G C Collier  
Thence W 1838 vt*

to the place of beginning.

Bearings marked \_\_\_\_\_ }  
Surveyed June 17<sup>th</sup> 1889 }  
W H Simpson } Chain Carriers.  
L. H. Arnold }


I, Wm Yarbrough Deputy Surveyor Wheeler L District, do hereby Certify that  
the foregoing Survey was actually made in the field, according to law, and that the limits, boundaries and corners, with the marks, natural and arti-  
ficial, are truly described in the foregoing Plat and Field Notes.

Wm Yarbrough  
Deputy Surveyor Wheeler L District.

I, Wm Yarbrough District Surveyor Wheeler L District, do hereby Certify that  
I have examined the foregoing Plat and Field Notes and find them correct, and that they are Recorded in my office in Book \_\_\_\_\_ No. 3  
Page 43

Given under my hand, at Office this 23<sup>rd</sup> day of  
Aug A. D. 1889 Wm Yarbrough  
District Surveyor Wheeler L District.

✓



Corrected  
Page 91

THE STATE OF TEXAS, Survey

County of Hutchinson No. 26

Field Notes of a survey of 640 acres

of Land made for Maddox Bros &

Anderson it being the quantity

of land to which he entitled by virtue of

Special Act Cert No 14/75

issued to G. C. Collier

for 640 acres July 6<sup>th</sup>

1885

Said survey is No. 26 in Hutchinson

County, situated on the water of

a tributary

Canadian River, about

miles of

SCALE, Varas to the inch. Variation beginning at a

State for the N W Cor of Survey No 25 1/2 for G C Collier

Thence E 1547 vt to a Stake in the N line of Dam

" N 0° 50' W 2347 vt to a Stake in the S line of No 1 for S A & M & R R Co

" S 89° 10' W with the S line of No 1547 vt to its S W Cor & N E Cor of No 8 BK 5 T

" S 0° 50' E with E line of No 84 & 83. 2325 vt

Bearings marked June 1 to the place of beginning.

Surveyed June 17<sup>th</sup> 1889 } Chain Carriers.  
W H Simpson  
D H Arnold

I, Wm Yarbrough Deputy Surveyor Wheeler L District, do hereby Certify that the foregoing Survey was actually made in the field, according to law, and that the limits, boundaries and corners, with the marks, natural and artificial, are truly described in the foregoing Plat and Field Notes.

I, Wm Yarbrough District Surveyor Wheeler L District, do hereby Certify that I have examined the foregoing Plat and Field Notes and find them correct, and that they are Recorded in my office in Book 3 No. 3 Page 144

Given under my hand, at Office this 23<sup>rd</sup> day of Aug A. D. 1889

In calling for adjoining and connecting Surveys, the names of the ORIGINAL GRANTEES should always be given.  
Wm Yarbrough District Surveyor Wheeler L District.

THE STATE OF TEXAS, } Survey

County of Hutchinson } No. 26 1/2

Field Notes of a survey of 640 acres  
of Land made for Maddox Bros

& Anderson it being the quantity  
of land to which he ..... entitled by virtue of

Special Act best No 1474  
issued to J. C. Collier  
for 640 acres  
July 6<sup>th</sup> 1885

Said survey is No. 26 1/2 in Hutchinson

County, situated on the water of .....

..... a tributary .....

Canadian River, about .....

miles ..... of .....

*Corrected  
Page 92*

SCALE, ..... Varas to the inch. Variation 11° 0' E ..... beginning at a

*State for the N E Cor of Sur No 26 for J C  
Collier & on the S line of No 1 S, A & M G R R Co*

*Thence N 89° 10' E 23 69 VS to a stake on  
the N line of No 13*

*Thence N 89° 10' E with the S line of No 14 2  
15 33 VS to a stake in the S line of S No 2*

*Thence S 0° 50' E 23 69 VS to a stake on  
the N line of No 13 Block M 22*

*Thence N with N lines of Nos 13 & 14 Blk  
M 22 & No 25 1/2 for J C Collier 15 33 VS  
to S E Cor of Sur 26 J C Collier*

*Thence N 0° 50' W 23 47 VS to*

..... to the place of beginning.

Bearings marked .....

*W H Simpson*

Chain Carriers.

Surveyed June 17<sup>th</sup> 1889

*D H Arnold*

I, Wm Yarbrough Deputy Surveyor Wheeler L District, do hereby Certify that

the foregoing Survey was actually made in the field, according to law, and that the limits, boundaries and corners, with the marks, natural and arti-

ficial, are truly described in the foregoing Plat and Field Notes.

*Wm Yarbrough*

Deputy Surveyor Wheeler L District.

I, Wm Yarbrough District Surveyor Wheeler L District, do hereby Certify that

I have examined the foregoing Plat and Field Notes and find them correct, and that they are Recorded in my office in Book ..... No. 3


Page 45

Given under my hand, at Office this 23<sup>rd</sup> day of

Aug A. D. 1889

*Wm Yarbrough*

District Surveyor Wheeler L District.



THE STATE OF TEXAS, Survey

County of Hutchinson No. 27

Field Notes of a survey of 1280 acres

of Land made for J. F. Lawless

Asse it being the quantity

of land to which he is entitled by virtue of

Donation Cert No 74

issued to the Day Land

& Cattle Co for 1280

acres Oct 3rd 1887

Said survey is No. 27 in Hutchinson

County, situated on the water of

a tributary

Canadian River, about

miles of

SCALE, \_\_\_\_\_ Varas to the inch. Variation \_\_\_\_\_ beginning at a

Stake for the S E cor of Survey No 26 1/2 for

W. E. Collier on the N line of No 13 Blk M 22

Thence E with the N line of No 13 & 11 2486 or

to the S W cor of No 12 Block M 22

Thence N 1900 or to the N W cor of said No 12

" N ~~1900~~ <sup>925</sup> or to a stake in prairie

" N 2391 or to a stake in the S line of

No 1 for B B B & C R R Co

" S 89° 10' W 832 or to the S W cor of said

No 1 and N E cor of No 2

" S. 0° 50' E <sup>1900</sup> or to the S E cor of said sur No 2

" S 89° 50' W 720 or to the N E cor of

the aforesaid sur No 26 1/2

" S. 0° 50' E 2369 or

\_\_\_\_\_ to the place of beginning.

Bearings marked \_\_\_\_\_

Surveyed June 18<sup>th</sup> 1889 \_\_\_\_\_

W H Simpson } Chain Carriers.

L H Arnold }

I, Wm Garbrough Deputy Surveyor \_\_\_\_\_ District, do hereby Certify that

the foregoing Survey was actually made in the field, according to law, and that the limits, boundaries and corners, with the marks, natural and arti-

ficial, are truly described in the foregoing Plat and Field Notes.

Wm Garbrough Deputy Surveyor \_\_\_\_\_ District.

I, Wm Garbrough District Surveyor \_\_\_\_\_ District, do hereby Certify that


I have examined the foregoing Plat and Field Notes and find them correct, and that they are Recorded in my office in Book \_\_\_\_\_ No. 3

Page 46 Given under my hand, at \_\_\_\_\_ this 23<sup>rd</sup> day of

Aug A. D. 1889 \_\_\_\_\_ District Surveyor \_\_\_\_\_ District.

Wm Garbrough District Surveyor \_\_\_\_\_ District.

In calling for adjoining and connecting Surveys, the names of the ORIGINAL GRANTEES should always be given.



Corrected  
Page 74

THE STATE OF TEXAS, Survey

County of Hutchinson No. 28

Field Notes of a survey of 1280 acres  
of Land made for W & J Lawless  
Adelle it being the quantity

of land to which he is entitled by virtue of  
Donation Cert No 75  
issued to Jay Land &  
Cattle Co for 1280 acres  
Oct 3<sup>rd</sup> 1887

Said survey is No. 28 in Hutchinson  
County, situated on the water of

a tributary  
Canadian River, about  
miles of

SCALE, Varas to the inch. Variation 11° 10' E beginning at a

Stake for the N E Cor of Sur No 27 D L & C Co  
Thence S 23° 31' W to an ell Cor of said No 27

" E at 1095 W pass the Southern N E Cor  
of said No 27 & N W Cor of No 12 Block M 22  
Same course 2995 W to the N E Cor of No 12

Thence N 24° 35' W to a Stake  
" S 89° 10' W at 27 W pass the S E Cor  
of Sur No 2. B B B & L R Co 2995 W

to the place of beginning.

Bearings marked.....  
Surveyed June 18<sup>th</sup> 1889 }  
W H Simpson } Chain Carriers.  
D H Arnold }

I, Wm Garbrough Deputy Surveyor, Wheeler District, do hereby Certify that  
the foregoing Survey was actually made in the field, according to law, and that the limits, boundaries and corners, with the marks, natural and arti-  
ficial, are truly described in the foregoing Plat and Field Notes.


Wm Garbrough  
Deputy Surveyor, Wheeler District

I, Wm Garbrough District Surveyor, District, do hereby Certify that  
I have examined the foregoing Plat and Field Notes and find them correct, and that they are Recorded in my office in Book No. 3

Page 47  
Given under my hand, at Office this 23<sup>rd</sup> day of  
Aug A. D. 1889

Wm Garbrough  
District Surveyor, Wheeler District

In calling for adjoining and connecting Surveys, the names of the ORIGINAL GRANTEEES should always be given.



THE STATE OF TEXAS, } Survey

County of *Hutchinson* } No. *29*

Field Notes of a survey of *167 acres*  
of Land made for.....

..... it being the quantity  
of land to which he..... entitled by virtue of

*Donation Cert No 125-*  
*issued to Day Land &*  
*Cattle Co Nov 3<sup>rd</sup> 1887*  
*for 1280 acres*

Said survey is No. *29* in *Hutchinson*  
County, situated on the water of.....

..... a tributary.....

*Canadian* River, about.....

miles..... of.....

SCALE..... Varas to the inch. Variation..... beginning at a

*the S W cor of Survey No 22 Day Land & C Co*  
*Thence S 871 VR to the S E cor of No 21 Day*  
*Land & Cattle Co on N line of Nos Blk M 25*

*Thence E with said line 1085 VR to a*  
*Stake in prairie*  
*W 871 VR to a stake for a S cor of*  
*Said Survey No 22*  
*W 1085 VR*

..... to the place of beginning.

Bearings marked..... }  
Surveyed *June 14<sup>th</sup> 1889* }  
*W H Simpson* } Chain Carriers.  
*D H Arnold* }

I, *Wm Garbrough* Deputy Surveyor *Whelver L* District, do hereby Certify that  
the foregoing Survey was actually made in the field, according to law, and that the limits, boundaries and corners, with the marks, natural and arti-  
ficial, are truly described in the foregoing Plat and Field Notes.


*Wm Garbrough* Deputy Surveyor *Whelver L* District.

I, *Wm Garbrough* District Surveyor *Whelver L* District, do hereby Certify that  
I have examined the foregoing Plat and Field Notes and find them correct, and that they are Recorded in my of Book..... No.....  
Page *48*.....

Given under my hand, at *Office* this *23<sup>rd</sup>* day of  
*Aug* A. D. 188*9*

*Wm Garbrough* District Surveyor *Whelver L* District.

In calling for adjoining and connecting Surveys, the names of the ORIGINAL GRANTEES should, always be given.



*Corrected  
see page 5-1*

THE STATE OF TEXAS, } Survey  
 County of *Hutchinson* } No. *30*  
 Field Notes of a survey of *321 acres*  
 of Land made for *Day Land &*  
*Cattle Co* it being the quantity  
 of land to which he.....entitled by virtue of  
*for Day Land & Cattle Co*  
*Co. No 925 issued for*  
*1280 acres Nov 5<sup>th</sup>*  
*1887*  
 Said survey is No. *30* in *Hutchinson*  
 County, situated on the water of.....  
 a tributary.....  
*Canadian* River, about.....  
 miles.....of.....

SCALE,.....Varas to the inch. Variation.....beginning at a

*Stone & Bone pile made on N side of branch*  
*the E N corner of Emily L Snow Survey*  
*Thence N at 3389 vs a branch at 3489 vs a*  
*Stone Mound on N side of branch a*  
*Cottonwood on branch br N 4 W 460 vs*  
*Thence N at 445 vs cross a Branch at*  
*3672 vs a stake 30 vs S of Branch*  
*Thence E 38 vs to N line of A Dubois sur*  
*crossing Branch at 3187 vs to S N cor*  
*of said Dubois Survey*  
*Thence E with its S line 3451 vs to a*  
*stake in the N line of B, S, & F, Sur No 3*  
*Thence S 48 5/2 vs*

.....to the place of beginning.


Bearings marked..... }  
 Surveyed *June 5<sup>th</sup>* 1889 }  
*P A Booker*  
*W H Simpson* } Chain Carriers.

I, *Wm Yarborough* Deputy Surveyor *Whitler L* District, do hereby Certify that  
 the foregoing Survey was actually made in the field, according to law, and that the limits, boundaries and corners, with the marks, natural and arti-  
 ficial, are truly described in the foregoing Plat and Field Notes.

I, *Wm Yarborough* District Surveyor *Whitler L* District, do hereby Certify that  
 I have examined the foregoing Plat and Field Notes and find them correct, and that they are Recorded in my office in Book....., No. *3*  
 Page *49*

Given under my hand, at *Office* this *23<sup>rd</sup>* day of  
*Aug* A. D. 188*9* *Wm Yarborough*  
 District Surveyor *Whitler L* District.

In call adjoining and connecting Surveys, the names of the ORIGINAL GRANTEEES should always be given.



THE STATE OF TEXAS, } Survey  
 County of Wheeler } No. 5  
 corrected  
 Field Notes of a survey of 326 acres  
 of Land made for.....  
 it being the quantity  
 of land to which he is entitled by virtue of  
Don Cort No 253 issued  
to J M Swisher Dec  
31st 1887 for 1280  
Acres  
 Said survey is No. 5 in Hutchinson  
 County, situated on the water of.....  
 a tributary Can  
dian River, about 17  
 miles of.....

SCALE, ..... Varas to the inch. Variation S 60 W from center of County beginning at a  
 Stake in prairie on the S line of Sec No  
 18 Blk M 16 3/4 v l from the S E cor of  
 the same and being the N W cor of Sur  
 No 6 made for J M Swisher  
 Thence S 0° 50' N 880 v l to cor in S  
 line of S No 18  
 Thence S 20 45 v l to a stake in N line  
 of Sur No 2 of J V Williams  
 Thence E 880 v l to a stake the S, W,  
 cor of John M Swisher Sur No 6  
 Thence N 20 98 v l


..... to the place of beginning.  
 Bearings marked.....  
 Surveyed Oct 14<sup>th</sup> 1889 } W H Simpson  
 } D H Arnold Chain Carriers.

I, Wm Yarbrough Deputy Surveyor Wheeler District, do hereby Certify that  
 the foregoing Survey was actually made in the field, according to law, and that the limits, boundaries and corners, with the marks, natural and arti-  
 ficial, are truly described in the foregoing Plat and Field Notes.  
Wm Yarbrough Dist  
 Deputy Surveyor Wheeler District.

I, Wm Yarbrough District Surveyor Wheeler District, do hereby Certify that  
 I have examined the foregoing Plat and Field Notes and find them correct, and that they are Recorded in my office in Book....., No. 3  
 Page 50  
 Given under my hand, at office this 18<sup>th</sup> day of  
Oct A. D. 1889 by Wm Yarbrough  
 District Surveyor Wheeler District.

In calling for adjoining and connecting Surveys, the names of the ORIGINAL GRANTEE should always be given.

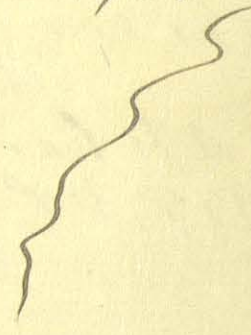




THE STATE OF TEXAS, } Survey  
 County of Hutchinson No. 30  
 Corrected  
 Field Notes of a survey of 162 acres  
 of Land made for Maddox Bros  
 & Anderson it being the quantity  
 of land to which he..... entitled by virtue of  
V. J. Land Cert No 125  
issued by the Comr Gen  
L office Nov 5<sup>th</sup> 1887 to  
the Day L & Co for 1280 acres  
 Said survey is No. 30 in Hutchinson  
 County, situated on the water of.....  
 ..... a tributary Canadian  
dian River, about.....  
 miles 2 1/2 of center of  
the County beginning at a

SCALE..... Varas to the inch. Variation.....

a Stone & bone pile on the N side of a Branch  
 for the E N E cor of the Emily L Snow  
 Survey Thence N with the N line  
 of Surveys No 1 & 3. B. S & Forwood  
 485 1/2 VP to a stake in S line of  
 A Dubois sur Thence N <sup>1890</sup> 700 VP  
 to a stake in said line  
 Thence S 485 1/2 VP to a stake in  
 N B line of aforesaid E L Snow sur  
 Thence E with said line <sup>1890</sup> 700 VP



..... to the place of beginning.

Bearings marked..... }  
 Surveyed Oct 12<sup>th</sup> 1889 } Chain Carriers.  
W H Simpson  
D H Arnold


I, Wm Yarbroough Deputy Surveyor. Wheeler District, do hereby Certify that  
 the foregoing Survey was actually made in the field, according to law, and that the limits, boundaries and corners, with the marks, natural and arti-  
 ficial, are truly described in the foregoing Plat and Field Notes.

Wm Yarbroough Deputy Surveyor. Wheeler District.

I, Wm Yarbroough District Surveyor. Wheeler District, do hereby Certify that  
 I have examined the foregoing Plat and Field Notes and find them correct, and that they are Recorded in my office in Book....., No. 3  
 Page 51

Given under my hand, at Moberly this 18<sup>th</sup> day of  
Oct A. D. 1889 Wm Yarbroough  
 District Surveyor Wheeler District.

In calling for adjoining and connecting Surveys, the names of the ORIGINAL GRANTEEES should always be given.



THE STATE OF TEXAS, } Survey  
 County of Wheeler } No. 28  
 corrected  
 Field Notes of a survey of 1246  
 of Land made for J. Lawley  
Assn it being the quantity  
 of land to which he is entitled by virtue of  
cert No 75 issued  
to Day Land & cattle  
Co for 1280 acres  
Oct 3<sup>rd</sup> 1887  
 Said survey is No. 28 in Hutchinson  
 County, situated on the water of  
 a tributary Canadian  
dian River, about  
 miles of

SCALE, \_\_\_\_\_ Varas to the inch. Variation \_\_\_\_\_ beginning at a

Stake for the N E cor of Survey No  
 27 D L & C Co Thence S 2391 VP to  
 an ell cor of said No 27 Thence E  
 2995 VP to the N E cor of Sec 12 Blk  
 M 22 Thence N 143 VP to cor in S B L  
 of Sec 76 Blk R Thence S 89° 10' W 89 VP  
 to S W cor of said No 76 Thence N° 50' W  
 1900 VP to N W cor of same  
 Thence N 89° 10' E 116 VP to cor in N B L  
 of said No 76 Thence N 392 VP to a  
 m<sup>d</sup> for cor  
 Thence S 89° 10' W at 27 VP  
 pass S E cor of Sec No 2 B B B & C R R Co  
 at 2995 VP

\_\_\_\_\_ the place of beginning.  
 Bearings marked \_\_\_\_\_  
 Surveyed Nov 18<sup>th</sup> 1889 Geo Gurnsey } Chain Carriers.  
John Everman }


I, Wm Yarbrough Dist Surveyor Wheeler District, do hereby Certify that  
 the foregoing Survey was actually made in the field, according to law, and that the limits, boundaries and corners, with the marks, natural and arti-  
 ficial, are truly described in the foregoing Plat and Field Notes.

Wm Yarbrough Dist Deputy Surveyor Wheeler District.

I, Wm Yarbrough District Surveyor Wheeler District, do hereby Certify that  
 I have examined the foregoing Plat and Field Notes and find them correct, and that they are Recorded in my office in Book \_\_\_\_\_, No. 3  
 Page 52

Given under my hand, at Mobeetie this Nov 27<sup>th</sup> day of  
 A. D. 1889 Wm Yarbrough  
 District Surveyor Wheeler District.

In calling for adjoining and connecting Surveys, the names of the ORIGINAL GRANTEES should always be given.



THE STATE OF TEXAS, Survey

County of Hutchinson No. 10

Field Notes of a survey of 343 acres

of Land made for A. J. de Cordova

.....it being the quantity

of land to which he.....entitled by virtue of

Assee Day Land & Cattle Co By virtue of U. S. Grant Don Cost No 117

Said survey is No. 10 in Hutchinson

County, situated on the water of.....

Johns Creek tributary Canadian

an River, about.....

miles.....of.....

SCALE,.....Varas to the inch. Variation 11° 10' E.....beginning at a

275 VP N 89° 10' E from the S W Cor of No 5-5 Blk R

Thence N 89° 10' E 912 VP to a stake on S line of said No 5-5

Thence 2135 VP to a stake on N line of sur No 181

Thence N 914 VP to a stake

" N 2110 VP

.....to the place of beginning.

Bearings marked.....

Surveyed Oct 18th 1889

George Gurnsey

John Everman

Chain Carriers.

I, Wm Yarbrough Deputy Surveyor Wheeler District, do hereby Certify that

the foregoing Survey was actually made in the field, according to law, and that the limits, boundaries and corners, with the marks, natural and artificial, are truly described in the foregoing Plat and Field Notes.

Wm Yarbrough  
Dist Deputy Surveyor Wheeler District.

I, Wm Yarbrough District Surveyor Wheeler District, do hereby Certify that


I have examined the foregoing Plat and Field Notes and find them correct, and that they are Recorded in my office in Book..... No.....

Page 53

Given under my hand, at Robert's this 12 day of

Dec A. D. 1889

Wm Yarbrough District Surveyor Wheeler District.



Corrected  
Page 79

THE STATE OF TEXAS, Survey

County of Hutchinson No. 5

Field Notes of a survey of 605 acres  
of Land made for Ad de Cor-  
dova a Jose it being the quantity  
of land to which he is entitled by virtue of  
Day Land & Cattle  
Co's Donation  
Cert No 123

Said survey is No. 5 in Hutchinson  
County, situated on the water of Johns  
Creek a tributary Can-  
dian River, about  
miles of

SCALE, Varas to the inch. Variation 11° 10' E beginning at

the N E Cor of Sur No 77 Blk R for  
the S E Cor of this Survey  
Thence N 0° 50' W 1900 vt to the SW  
Cor of Sur No 73 Blk R for the N E  
Cor of this Survey  
Thence S 89° 10' W 1806 to the N line  
of Sur No 2 B B B & C R 4 for the N W  
Cor of this Sur  
Thence S 0° 50' E 1508 vt to the SW  
Cor of said No 2  
Thence N 89° 10' E 27 vt to the N E Cor  
of No 28 made for Day L & Cattle Co  
Thence S 0° 50' E 372 vt to the N line  
of Sur No 77 Blk R  
Thence N 89° 10' E 1779 vt  
to the place of beginning.

Bearings marked George Gurnsey Chain Carriers.  
Surveyed Oct 18<sup>th</sup> 1889 John Leverman

I, Mr Yarborough Deputy Surveyor Wheeler District, do hereby Certify that  
the foregoing Survey was actually made in the field, according to law, and that the limits, boundaries and corners, with the marks, natural and arti-  
ficial, are truly described in the foregoing Plat and Field Notes.  
Mr Yarborough Deputy Surveyor Wheeler District.

I, \_\_\_\_\_ District Surveyor \_\_\_\_\_ District, do hereby Certify that  
I have examined the foregoing Plat and Field Notes and find them correct, and that they are Recorded in my office in Book \_\_\_\_\_, No. \_\_\_\_\_  
Page \_\_\_\_\_  
Given under my hand, at \_\_\_\_\_ this \_\_\_\_\_ day of  
\_\_\_\_\_ A. D. 188\_\_\_\_\_

In calling for adjoining and connecting Surveys, the names of the ORIGINAL GRANTEEES should always be given.

THE STATE OF TEXAS, Survey

County of Hutchinson No. 9

Field Notes of a survey of 675

of Land made for A. A. de Cordova  
Assn it being the quantity

of land to which he is entitled by virtue of

Day Land & battle  
lost by virtue of  
Donation Certificate  
No 123

Said survey is No. 9 in Hutchinson

County, situated on the water of Johns  
Creek a tributary Canadian

River, about

miles of

Corrected  
Page 79

SCALE, Varas to the inch. Variation 11° 10' E beginning at

The N E Cor of Sur No 1 Blk M 22  
Thence N 1900 VP to a stake on the  
N E Cor of Sur No 181  
Thence E 245 VP to a stk on N line of Sd 181  
" N 2110 VP to a stk on S line of sur 55 Blk R  
" S 89° 10' W 275 VP to S W Cor of Sd No 55  
also the N E Cor of Sur No 80 Blk R  
" S 0° 50' E 1900 VP to S E Cor of Sd Sur No 80  
" S 89° 10' W to a stk in S line of Sd 80, 1533 VP  
" S 2085 VP to a stake in N line of  
said No 1 Blk M 22  
" E 1563 VP to

to the place of beginning.

Bearings marked

Geo Gurnsey

Chain Carriers.

Surveyed Oct 18<sup>th</sup> 1889

Jno Overman

I, Wm Yarbrough Dist. Deputy Surveyor Wheeler District, do hereby Certify that

the foregoing Survey was actually made in the field, according to law, and that the limits, boundaries and corners, with the marks, natural and artificial, are truly described in the foregoing Plat and Field Notes.

Wm Yarbrough  
Deputy Surveyor Wheeler District.

I, Wm Yarbrough District Surveyor Wheeler District, do hereby Certify that

I have examined the foregoing Plat and Field Notes and find them correct, and that they are Recorded in my office in Book \_\_\_\_\_, No. \_\_\_\_\_

Page \_\_\_\_\_ Given under my hand, at Office this 13<sup>th</sup> day of

Dec A. D. 1889 Wm Yarbrough  
District Surveyor Wheeler District.

THE STATE OF TEXAS, Survey

County of Hutchinson No. 1

Field Notes of a survey of 833 acres  
of Land made for S J de Cordova  
Assignee it being the quantity  
of land to which he is entitled by virtue of  
Day Land & Cattle  
Co by virtue of  
Donation Cert  
No 121

Said survey is No. 1 in Hutchinson  
County, situated on the water of  
a tributary Canadian  
River, about  
miles of

*Corrected  
Page 75-76+77*

SCALE, Varas to the inch. Variation 11° 10' E beginning at a

S E Cor of Survey No 22 Blk M 16  
Made for A. B. & M. for the S W Cor of this sur  
Thence N 89° 10' E 363 VP to the  
S W Cor of No 134 Blk 5 T for S E Cor of this sur  
Thence N 0° 50' W 12965 VP to  
a Stake 5 VP S of Co line  
Thence W 364 to a Stake S of Co line  
in the E line of Survey No 31 Blk  
for N W Cor of this sur  
Thence S 0° 50' E 12970 VP  
along the East line of Blks 3-1 &  
M 16

to the place of beginning.

Bearings marked Geo Gurnsey } Chain Carriers.

Surveyed Oct 15th 1889 John Overman }

I, Wm Yarborough Deputy Surveyor Wheeler District, do hereby Certify that

the foregoing Survey was actually made in the field, according to law, and that the limits, boundaries & corners, with the marks, natural and arti-


ficial, are truly described in the foregoing Plat and Field Notes. Wm Yarborough Deputy Surveyor Wheeler District.

I, Wm Yarborough District Surveyor Wheeler District, do hereby Certify that

I have examined the foregoing Plat and Field Notes and find them correct, and that they are Recorded in my office in Book No. 3

Page 5-6 Given under my hand, at Office this 13th day of

Dec A. D. 1889 Wm Yarborough District Surveyor Wheeler District.



Corrected  
Page 75 = 76 + 77

THE STATE OF TEXAS, Survey

County of Hutchinson No. 3

Field Notes of a survey of 444 acres  
of Land made for D. D. de Cordova  
Assn it being the quantity  
of land to which he is entitled by virtue of  
Day Land & Cattle Co  
by virtue of Donation  
Cert No 121

Said survey is No. 3 in Hutchinson  
County, situated on the water of  
a tributary  
Canadian River, about  
miles of

SCALE, Varas to the inch. Variation 11° 10' E beginning at a

N E Cor of Survey No 40 Blk No 5-T  
made for the J & N. O. Ry Co for the S W  
Cor of this Survey  
Thence N 89° 10' E 1806 VP to the N line  
of sur 200 Blk 45 for S E Cor of  
this Survey  
.. N 0° 50' W 1375 VP to a stake 3 VP  
South of the County line  
.. W 1810 VP to the E line of sur No 29  
Block 5-T  
.. S 0° 50' E 1400 VP

to the place of beginning.

Bearings marked.....  
Surveyed Oct 16<sup>th</sup> 1889 }  
Geo Gurnsey  
Jno Loverman } Chain Carriers.

I, Wm Yarbroough Deputy Surveyor Wheeler District, do hereby Certify that  
the foregoing Survey was actually made in the field, according to law, and that the limits, boundaries and corners, with the marks, natural and arti-  
ficial, are truly described in the foregoing Plat and Field Notes.

Wm Yarbroough  
Deputy Surveyor Wheeler District.

I, Wm Yarbroough District Surveyor Wheeler District, do hereby Certify that  
I have examined the foregoing Plat and Field Notes and find them correct, and that they are Recorded in my office in Book 3, No. 3  
Page 5-7

Given under my hand, at Office this 13<sup>th</sup> day of

Dec A. D. 1889 Wm Yarbroough  
District Surveyor Wheeler District.

THE STATE OF TEXAS, Survey


County of Hutchinson No. 7

Field Notes of a survey of 280 acres  
of Land made for A. D. de Cordova  
Assee it being the quantity

of land to which he is entitled by virtue of  
Day Land & Cattle  
Co by virtue of  
Donation Cert  
No 122

Said survey is No. 7 in Hutchinson

County, situated on the water of \_\_\_\_\_  
a tributary Canada  
an River, about \_\_\_\_\_  
miles of \_\_\_\_\_



*Corrected  
Page 78*

SCALE, \_\_\_\_\_ Varas to the inch. Variation 11° 10' E beginning at a

the N W Cor of Sur No 5 Blk M 22  
Thence E 648 VP to a stake on the N line  
of said No 5  
" N 2036 VP to a stake on line of Sur  
No 76 Blk R  
" S 89° 10' W 676 VP to N E Cor of No 78 Blk R  
" S 20° 50' E 1900 VP to S E Cor of said No 78  
" S 89° 10' W 454 VP to a stake on S line of  
Sur No 78 Blk R  
" S 481 VP to a stake  
" E 481 VP " " " on N line of Sur  
No 5 Blk M 22  
" N 354 VP

to the place of beginning.

Bearings marked \_\_\_\_\_  
Surveyed 017th 1889 George Gurnsey } Chain Carriers.  
John Everman }

I, Wm Yarbrough Deputy Surveyor Wheeler District, do hereby Certify that  
the foregoing Survey was actually made in the field, according to law, and that the limits, boundaries and corners, with the marks, natural and arti-  
ficial, are truly described in the foregoing Plat and Field Notes.

Wm Yarbrough  
Deputy Surveyor \_\_\_\_\_ District.

I, Wm Yarbrough District Surveyor Wheeler District, do hereby Certify that  
I have examined the foregoing Plat and Field Notes and find them correct, and that they are Recorded in my office in Book \_\_\_\_\_ No. 3  
Page 58

Given under my hand, at Office this 13th day of  
Dec A. D. 1889

Wm Yarbrough  
District Surveyor \_\_\_\_\_ District.

In calling for adjoining and connecting Surveys, the names of the ORIGINAL GRANTEES should always be given.




THE STATE OF TEXAS, Survey

County of Hutchinson No. 4

Field Notes of a survey of 1000 acres of Land made for A. D. Delbordova Assignee it being the quantity of land to which he is entitled by virtue of Day Land & Cattle Co by virtue of veteran Donation Cert No 122

Said survey is No. 4 in Hutchinson County, situated on the water of \_\_\_\_\_ a tributary Canadian River, about \_\_\_\_\_ miles of \_\_\_\_\_



*Corrected  
Page 28*

SCALE, \_\_\_\_\_ Varas to the inch. Variation 11° 10' E beginning at a

the N E Cor of Survey No 5-3 Blk 5-T made by the T & N O Ry Co for S W Cor of this Survey

Thence N 89° 10' E 1806 to the N line of Sur No 66 Block R made for M & S 392 or N 0° 50' W from S W Cor of said 66 for the S E Cor of this Survey

Thence N 0° 50' W 3058 or to a stake 300 S of County line

Thence N 19° 10' W or to a stake on the E line of Sur No 17 S A & M Ry Co

Thence S 0° 50' E 1185 to the N line of Sur No 48 Blk 5-T

Thence N 89° 10' E 94 or to the N E Cor of said No 48

Thence S 0° 50' E 1900 or to the place of beginning.


Bearings marked \_\_\_\_\_ George Gurnsey } Chain Carriers.  
Surveyed Oct 16<sup>th</sup> 1889 John Everman }

I, Wm Yarbrough Deputy Surveyor Wheeler District, do hereby Certify that the foregoing Survey was actually made in the field, according to law, and that the limits, boundaries and corners, with the marks, natural and artificial, are truly described in the foregoing Plat and Field Notes.

Wm Yarbrough Deputy Surveyor Wheeler District.

I, Wm Yarbrough District Surveyor Wheeler District, do hereby Certify that I have examined the foregoing Plat and Field Notes and find them correct, and that they are Recorded in my office in Book \_\_\_\_\_ No. 3

Page 59 Given under my hand, at Office this this 13<sup>th</sup> day of Dec A. D. 1889 Wm Yarbrough District Surveyor W. L. District.



THE STATE OF TEXAS, Survey  
 County of Hutchinson No. 70  
 Field Notes of a survey of 1389 acres  
 of Land made for A D de Cordova  
Asst it being the quantity  
 of land to which he is entitled by virtue of  
Day Land & Cattle Co  
by virtue of Donation  
cert No 117 126

Said survey is No. 8 in Hutchinson  
 County, situated on the water of Johns  
Creek a tributary Canadian  
 River, about  
 miles of

SCALE, Varas to the inch. Variation 11° 10' E beginning at

N E Cor of Sec 5 Blk M 22 Thence  
 N 1900 vt a stake the N W Cor of Sec 4  
 Same Block Thence E 1900 vt a stk  
 the N E Cor of said 4 Thence N 1900 vt  
 to the N W Cor of No 1 Same Block  
 Thence N 2085 vt to a stake on S line  
 of Sec No 80 Blk R Thence S 89° 10' W 367  
 vt to S W Cor of said Sec 80  
 Thence S 0° 50' E 1900 vt the S E Cor of  
 No 79 Blk R Thence S 89° 10' W 1900 vt to  
 N E Cor of Sec 76 Blk R Thence S 0° 50' E  
 1900 vt to S E Cor of No 76 Blk R  
 Thence S 89° 10' W 1224 vt to a stake on  
 S line of No 76 Thence S 2038 vt to a stk  
 on N line of Sec No 5 Blk M 22  
 Thence E 1252 vt to the place of beginning.

Bearings marked Geo Gurnsey  
 Surveyed 17th Oct 1889 John Everman Chain Carriers.


I, Wm Yarbrough District Surveyor Wheeler District, do hereby Certify that  
 the foregoing Survey was actually made in the field, according to law, and that the limits, boundaries and corners, with the marks, natural and arti-  
 ficial, are truly described in the foregoing Plat and Field Notes.

Wm Yarbrough District Surveyor W L District.

I, Wm Yarbrough District Surveyor W L District, do hereby Certify that  
 I have examined the foregoing Plat and Field Notes and find them correct, and that they are Recorded in my office in Book No. 3  
 Page 60

Given under my hand, at Office this 13th day of  
Dec A. D. 1889 Wm Yarbrough  
 District Surveyor W L District.

In calling for adjoining and connecting Surveys, the names of the ORIGINAL GRANTEEES should always be given.



THE STATE OF TEXAS, } Survey  
County of Hutchinson } No. 6

Field Notes of a survey of 640 Acres  
of Land made for S & de Cordova  
Asse it being the quantity  
of land to which he is entitled by virtue of  
Day Land & Cattle Co  
by virtue of Dona-  
tion Cert No 124

Said survey is No. 6 in Hutchinson  
County, situated on the water of Adobe  
Creek a tributary Canadian  
River, about  
miles of

SCALE, 1100' Varas to the inch. Variation 11° 10' E beginning at a

Stake 100 vs N from the NE Cor of Sur  
No 11 Blk M 22 Thence S 2000 vs to  
a stake the ell Cor of No 8 Blk M 22  
Thence E with the N line of 877.1900  
vs to SW Cor of No 5 Blk M 22  
Thence N 1526 vs to a stake on N  
line of said No 5 Thence N 481 vs  
to a stake  
Thence N 481 vs to a  
stake on S line of 78 Blk R  
Thence S 89° 10' W 1446 vs

to the place of beginning.

Bearings marked Geo Gurnsey  
Surveyed Oct 15<sup>th</sup> 1889 Jno Everman } Chain Carriers.

I, Wm Yarbrough Dist Deputy Surveyor W L District, do hereby Certify that  
the foregoing Survey was actually made in the field, according to law, and that the limits, boundaries and corners, with the marks, natural and arti-  
ficial, are truly described in the foregoing Plat and Field Notes.


Wm Yarbrough Dist Deputy Surveyor W L District.

I, Wm Yarbrough District Surveyor W L District, do hereby Certify that  
I have examined the foregoing Plat and Field Notes and find them correct, and that they are Recorded in my office in Book No. 3  
Page 61

Given under my hand, at office this 13<sup>th</sup> day of  
Dec A. D. 1889

Wm Yarbrough  
District Surveyor W L District.

In calling for adjoining and connecting Surveys, the names of the ORIGINAL GRANTEES should always be given.



THE STATE OF TEXAS, } Survey

County of Hutchinson No. 2

Field Notes of a survey of 640 acres

of Land made for A. D. Cordova

Assn it being the quantity

of land to which he is entitled by virtue of

Don Land & Cattle Co  
by virtue of Donation  
Certificate No 124

Said survey is No. 2 in Hutchinson

County, situated on the water of Adobe

Creek a tributary Canadian

River, about

miles of

SCALE: Varas to the inch. Variation 11° 10' E beginning at a

the N E Cor of Survey No 1 S, A & M, G  
Ry Co

Thence S 0° 50' E 1900 VS to the S E  
Cor of said No 1 for the S W Cor of this sur

Thence N 89° 10' E 1900 VS to a stake for  
S E Cor of this Survey

" N 0° 50' W 1900 VS to S E Cor  
of sec No 1 B B & C Ry Co for  
the N E Cor of this Survey

" S 89° 10' W 1900 VS

to the place of beginning.

Bearings marked

George Gurnsey

Chain Carriers.

Surveyed Oct 12<sup>th</sup>

1889

John Everman

I, Wm Yarborough District Surveyor W & L District, do hereby Certify that

the foregoing Survey was actually made in the field, according to law, and that the limits, boundaries and corners, with the marks, natural and artificial, are truly described in the foregoing Plat and Field Notes.

Wm Yarborough

Dist Deputy Surveyor W & L District.

I, Wm Yarborough District Surveyor W & L District, do hereby Certify that

I have examined the foregoing Plat and Field Notes and find them correct, and that they are Recorded in my office in Book 3

Page 62

Given under my hand, at office this 13<sup>th</sup> day of

Dec A. D. 1889

Wm Yarborough

District Surveyor W & L District.

THE STATE OF TEXAS, Survey  
County of Hutchinson No. ....

Field Notes of a survey of 1132 acres  
of Land made for W. N. Gates

..... it being the quantity  
of land to which he ..... entitled by virtue of  
Cert No Issued by  
The Commissioner of the  
General Land Office under  
an act to encourage the con-  
struction of Railroads in Texas  
by donation of lands approved  
Said survey is No. .... in .....

County, situated on the water of Reynolds  
Creek ..... a tributary of Canadian  
..... River, about .....

miles ..... of .....

SCALE, 4000 Varas to the inch. Variation 11° 10' E ..... beginning at a

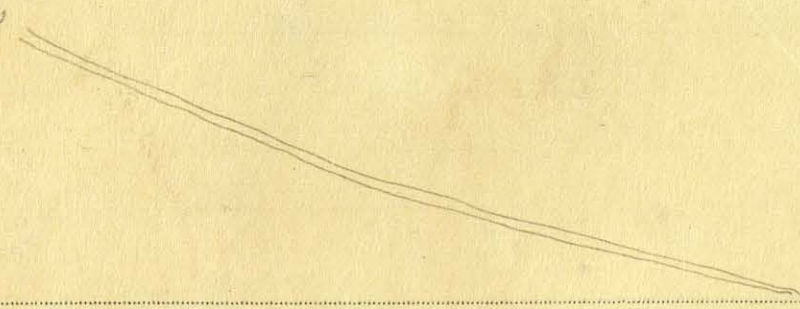
Iron pipe set in ground the N E corner of survey 207 Block  
2 D & G N R R Co for the S E cor of this survey

Thence N 32 72 wrs for N E Cor in west line of survey  
1 Block C Gunter & Munson S

Thence West 1954 wrs for the NW Cor

Thence South 32 72 wrs for S W Cor

Thence East 52 wrs an Iron pipe the NW Cor Sec 207  
1954 wrs



..... to the place of beginning.

Bearings marked ..... Lehal Mott  
Surveyed Nov 1<sup>st</sup> ..... 1889 J. W. Clapp } Chain Carriers.

I, Geo Spiller Deputy Surveyor ..... District do hereby Certify that  
the foregoing Survey was actually made in the field, according to law, and that the limits, boundaries and corners, with the marks, natural and arti-  
ficial, are truly described in the foregoing Plat and Field Notes.

..... Geo Spiller  
Deputy Surveyor ..... District.

I, David W Davies District Surveyor Wheeler Land District, do hereby Certify that  
I have examined the foregoing Plat and Field Notes and find them correct, and that they are Recorded in my office in Book ..... No. 3  
Page 63 .....

Given under my hand, at Wabester this 16<sup>th</sup> day of  
October A. D. 1889 David W Davies  
District Surveyor Wheeler District.

In calling for adjoining and connecting Surveys, the names of the ORIGINAL GRANTEES should always be given.

*Jun 21 1884 and  
original documents to North*

THE STATE OF TEXAS, Survey

County of *Hutchinson* No. ....

Field Notes of a survey of *1280 acres*

of Land made for *Anderson Berkeley*

..... it being the quantity

of land to which he *is* entitled by virtue of

*by virtue of Cert No issued by the Commissioner of General Land Office under an act to encourage the construction of Railroads in Texas by donations of lands approved Jan 31 1854 and the Amendments thereto*

Said survey is No. .... in *Hutchinson*

County, situated on the water of .....

..... a tributary .....

*Canadian* River, about .....

miles ..... of .....

SCALE, *4000* Varas to the inch. Variation *11° 10' E* ..... beginning at a

*a State the S E Cor of Survey 32 Block 46 H T C R R*

*Co*

*Thence North at 682 vrs a Stone mound on E line of*

*said 32. 1356 vrs S W Cor of 31 said Block*

*Thence East 54 vrs for N E Cor*

*Thence South 7223 vrs for S E Cor in W line 1*

*Block C Gunter & Munson*

*Thence West 1378 vrs for S W Cor*

*Thence North 3352 vrs for cor on S line 33 said Block*

*46*

*Thence East 374 vrs the S E Cor of said 33*

*Thence N 2515 vrs to S W Cor said 32*

*Thence East 950 vrs*

..... to the place of beginning.

Bearings marked..... } *Chas Pratt* } Chain Carriers.

Surveyed ..... 188..... } *Joe Clapp* }

I, *Geo Spiller* State Deputy Surveyor ..... District, do hereby Certify that

the foregoing Survey was actually made in the field, according to law, and that the limits, boundaries and corners, with the marks, natural and artificial, are truly described in the foregoing Plat and Field Notes.

*Geo Spiller* State Deputy Surveyor ..... District.

I, *David W Davison* District Surveyor ..... District, do hereby Certify that

I have examined the foregoing Plat and Field Notes and find them correct, and that they are Recorded in my office in Book..... No..... Page.....

Given under my hand, at *Moberly* this *16th* day of *October* A. D. 188*9*

*David W Davison* District Surveyor *Wheeler* District.

*The plat taken in this survey changed from 1856 to 1858 and Certificate of correction*

In calling for adjoining and connecting Surveys, the names of the ORIGINAL GRANTEES should always be given.

THE STATE OF TEXAS, Survey

County of Hutchinson No. Corrected

Field Notes of a survey of 1175 acres of Land made for W. M. Butler

.....it being the quantity

of land to which he.....entitled by virtue of Order No. issued by the Com. Missioner of the General Land Office under an Act to open Storage to the Construction of Railroads in Texas by Donation of lands approved Jan 31 1864 and the Amend.ments thereto.

Said survey is No. .... in Hutchinson

County, situated on the water of .....

.....a tributary.....

Canadian River, about.....

miles.....of.....

SCALE.....Varas to the inch. Variation 11° 10' E.....beginning at a

SE Corner of Corrected Survey in name of Anderson Barclay for SE Cor of this Survey  
Thence North 3352 vrs to NW Cor of said Barclay  
Thence West 576 vrs SW Cor 33 Block 45 of T. C. R. Co.  
Thence South 508 vrs SE Cor 34 said Block 46  
Thence West 950 vrs SW Cor of said 34  
Thence South 722 vrs SE Cor 35 said Block 46  
Thence West 950 vrs SW Cor said 35  
Thence South 991 vrs SE Cor of 36 said Block  
Thence West 72 vrs for a NW Cor  
Thence South 1137 vrs for SW Cor  
Thence East 2548 vrs

.....to the place of beginning.

Bearings marked..... } Chain Carriers.  
Surveyed Nov 1 1882 Chas Mott  
Geo Spiller }  
Geo Spiller }  
Geo Spiller }  
Geo Spiller }

I, Geo Spiller State Deputy Surveyor..... District, do hereby Certify that the foregoing Survey was actually made in the field, according to law, and that the limits, boundaries and corners, with the marks, natural and artificial, are truly described in the foregoing Plat and Field Notes.


Geo Spiller Deputy Surveyor..... District.

I, David W. Davies District Surveyor..... District, do hereby Certify that I have examined the foregoing Plat and Field Notes and find them correct, and that they are Recorded in my office in Book....., No. ....

Page 65 Given under my hand, at Wichita this 16<sup>th</sup> day of

David W. Davies District Surveyor..... District.

In calling for adjoining and connecting Surveys, the names of the ORIGINAL GRANTEES should always be given.



THE STATE OF TEXAS, Survey /

County of Hutchinson Block A

Field Notes of a survey of 770<sup>79</sup> 7/8 acres

of Land made for Assignment of the  
Bay Land & cattle fee it being the quantity  
of land to which it is entitled by virtue of  
Certificate No 105 for 1280  
acres issued to the Bay Land  
& cattle fee

Said survey is No. 1 in Block A

County, situated on the water of Moravia

Sp a tributary of S  
Canadian River, about

miles of

SCALE, 11.20 Varas to the inch. Variation East beginning at a

the NW corner of Survey No 39 in Block No 23 being  
5049 var north and 2712 var West from the SW corner  
of Survey No 41. D & P Ry fee

Thence North with E line of Survey 8 & 9 at 135 var  
point from which a gas pipe marked II mark  
East 178 var at 1118 var a point on South  
line of Section 6 block No 7

Thence S 89° 30' E with S line of said Block 3898 1/2  
varr state

Thence South 1040 varr state on north line of  
Survey 41 block No 23

Thence W with N line of said Block 3898 1/2 varr

to the pl of beginning.

Bearings marked as described above Frank Robb } Chain Carriers.

Surveyed September 1st 1887 James A Black }

I, H B Spiller Deputy Surveyor Wheeler District, do hereby Certify that  
the foregoing Survey was actually made in the field, according to law, and that the limits, boundaries and corners, with the marks, natural and arti-  
ficial, are truly described in the foregoing Plat and Field Notes.

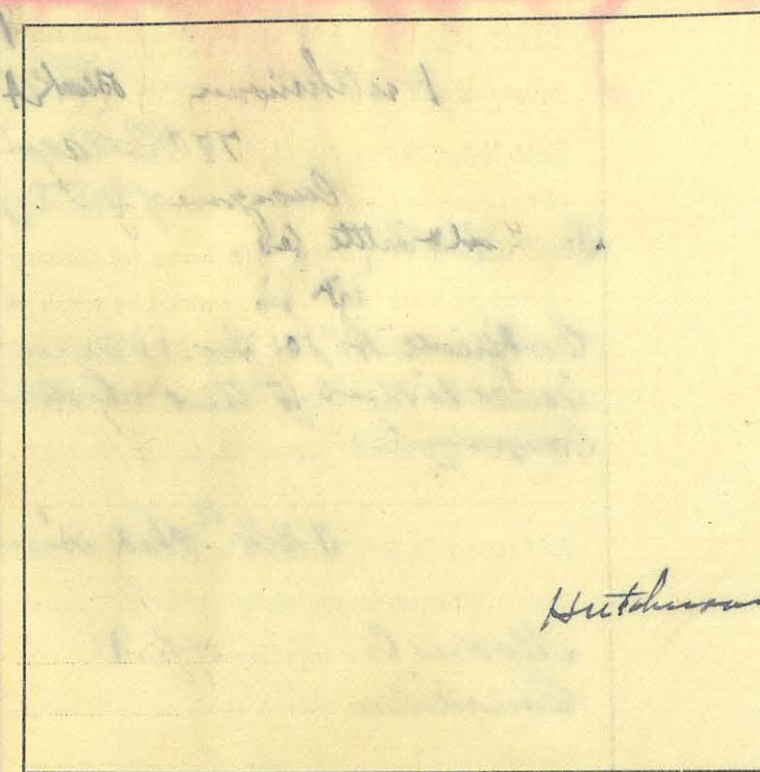
H B Spiller Deputy Surveyor District.

I, David W Davies District Surveyor Wheeler District, do hereby Certify that  
I have examined the foregoing Plat and Field Notes and find them correct, and that they are Recorded in my office in Book No. 66  
Page 66

Given under my hand, at Mobeetie this 15th day of  
November A. D. 1887 David W Davies  
District Surveyor Wheeler District.

In calling for adjoining and connecting Surveys, the names of the ORIGINAL GRANTEES should always be given.





THE STATE OF TEXAS, } Survey 2  
County of Hutchinson } No. Block A

Field Notes of a survey of 742 <sup>47</sup>/<sub>100</sub> ac  
of Land made for Benjamin of the Day  
Land & Little Co. it being the quantity  
of land to which he is entitled by virtue of  
certificate no 76 for 1280 ac  
issued to the Day Land & Little  
Company

Said survey is No. 2 in Block A in  
County, situated on the water of Mooles  
Cr a tributary of the  
Canadian River, about  
miles of

SCALE, 1120' Varas to the inch. Variation 1120' beginning at a

the S E corner of survey no 1 on north line of survey #41  
thence north with E line of said no 1 1090 rods to  
N E corner on south line of block no 17  
thence S 89° 35' E 3898 1/2 rods stake in south line of  
said block  
thence S at 927 rods pass gas pipe marked  
XIV being also the N W corner of survey no 9 & 6 by  
leg at 4062 rods stake  
thence W at 1919 rods point from which gas pipe  
marked XIII but N 135 rods at 3819 rods point from  
which gas pipe marked XII but N 135 rods 3898 1/2 rods

to the place of beginning.  
Bearings marked as detailed above Frank Ross  
Surveyed September 1890 James A Black } Chain Carriers.

I, H. B. Spillars Deputy Surveyor Wheeler District, do hereby Certify that  
the foregoing Survey was actually made in the field, according to law, and that the limits, boundaries and corners, with the marks, natural and arti-  
ficial, are truly described in the foregoing Plat and Field Notes.  
H. B. Spillars  
Deputy Surveyor Wheeler District.

David W. Davies District Surveyor Wheeler District, do hereby Certify that  
I have examined foregoing Plat and Field Notes and find them correct, and that they are Recorded in my office in Book 67, No. 67  
Page 67  
Given under my hand, at Stobecatic this 15th day of  
November A. D. 1890 David W. Davies  
District Surveyor Wheeler District.

In calling for adjoining and connecting Surveys, the names of the ORIGINAL GRANTEEES should always be given.

THE STATE OF TEXAS, } Survey<sup>2</sup>  
County of Hutchinson } Blk  
No. 3 A

Field Notes of a survey of 574 1/2 Acres  
of Land made for Assigned of the Day  
Land & Cattle Company being the quantity  
of land to which it is entitled by virtue of  
Certificate N° 76 for 1280 acres  
issued to the Day Land & Cattle  
Company

Said survey is No. 3 Blk<sup>a</sup> in Hutchinson  
County, situated on the water of  
Moore Cr a tributary of S  
Canadian River, about  
miles of

SCALE, \_\_\_\_\_ Varas to the inch. Variation 11° 20' East beginning at a

the N W Corner of Survey N° 9 T. C. R. Co, on E line  
of N° 2 A gas pipe marked XIV  
Thence North with E line of said N° 2 927 varas to  
N E Corner on South line of Block N° 17.

Thence S 89° 35' E 705 varas the S. E. Corner Survey N° 7  
Block 17.

Thence N 0° 25' E 982 varas stake on E line N° 7

Thence E 1188 varas N W Corner N° 10 T. C. Ry. Co Gas pipe  
marked XVI from which a lone Whely bro N 13 3/4° E 800 varas

Thence S 1900 varas S W Corner N° 10 a gas pipe marked XV

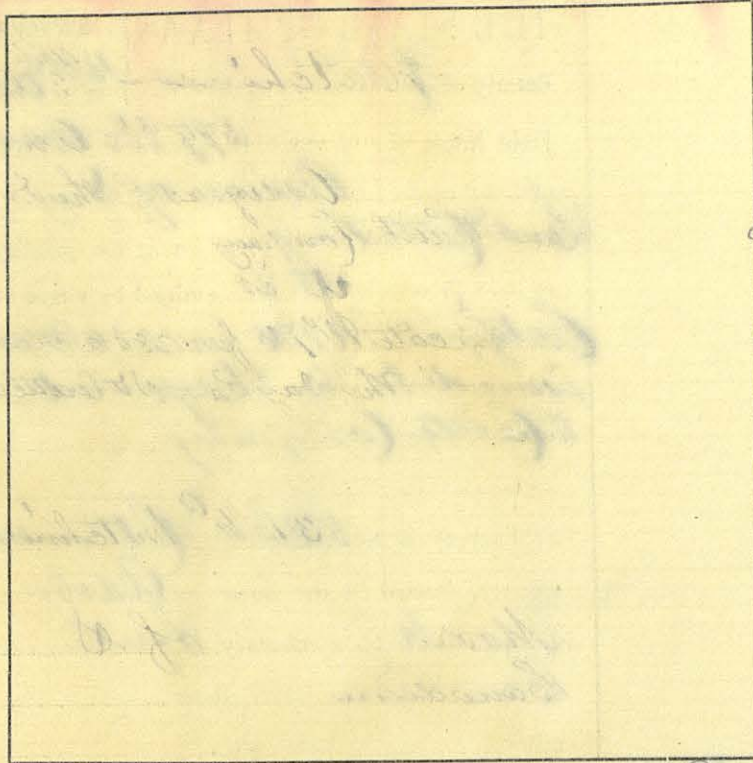
Thence W with N line of Survey N° 9, 1900 varas

\_\_\_\_\_ to the place of beginning.  
Bearings marked as described above } Frank Robb  
Surveyed Sept 1<sup>st</sup> 1890 } James A Black } Chain Carriers.

I, W B Spiller Deputy Surveyor Wheeler District, do hereby Certify that  
the foregoing Survey was actually made in the field, according to law, and that the limits, boundaries and corners, with the marks, natural and arti-  
ficial, are truly described in the foregoing Plat and Field Notes.  
W B Spiller  
Deputy Surveyor \_\_\_\_\_ District.

I, David W Davies District Surveyor Wheeler District, do hereby Certify that  
I have examined the foregoing Plat and Field Notes and find them correct, and that they are Recorded in my office in Book \_\_\_\_\_, No. 3  
Page 68  
Given under my hand, at Mobeetie this 13<sup>th</sup> day of  
November A. D. 1890, David W Davies  
District Surveyor Wheeler District.

In calling for adjoining and connecting Surveys, the names of the ORIGINAL GRANTEEES should always be given.



THE STATE OF TEXAS, } Survey  
County of Hutchinson } No. 4

Field Notes of a survey of 608<sup>30</sup> acres  
of Land made for Assignee of Day  
Land Cattle Company it being the quantity  
of land to which it is entitled by virtue of  
Certificate N<sup>o</sup> 50 for 640 acres  
issued to the Day Land  
Cattle Company

Said survey is No. 4 in Hutchinson  
County, situated on the water of Morris  
Cr a tributary of S  
Canadian River, about  
miles of

SCALE, Varas to the inch. Variation 11° 20' East beginning at a

the NW Corner of Survey N<sup>o</sup> 10 T. C. R. R. Co being also  
the NE Corner of Survey N<sup>o</sup> 3 gas pipe marked XVI Hekby  
brs N 13 3/4° E 80 vrs

Thence W with N line of N<sup>o</sup> 3 at 1188 varas its NW Corner  
on E line of N<sup>o</sup> 7 Block No 17,

Thence N 0° 25' E with E line of N<sup>o</sup> 7 918 varas to common  
corner of N<sup>o</sup> 7, 5, & 4 Block No 17.

Thence S 89° 35' E with S line of 5 & 6, 3800 varas to SW Cor  
of N<sup>o</sup> 6.

Thence S 0° 25' W 890 varas stake on N line of Survey N<sup>o</sup> 11  
T. C. Ry. Co

Thence W with N line of Surveys 11 & 10 at 712 varas pass  
gas pipe marked XVII at 2612

to the place of beginning.


Bearings marked as described above Frank Robb }  
Surveyed September 1<sup>st</sup> 1890 James A Black } Chain Carriers.

I, McK Spiller Deputy Surveyor Wheeler District, do hereby Certify that  
the foregoing Survey was actually made in the field, according to law, and that the limits, boundaries and corners, with the marks, natural and arti-  
ficial, are truly described in the foregoing Plat and Field Notes.

McK Spiller  
Deputy Surveyor District.

I, David W. Davies District Surveyor Wheeler District, do hereby Certify that  
I have examined the foregoing Plat and Field Notes and find them correct, and that they are Recorded in my office in Book No. 69

Page 69  
Given under my hand, at Mobeetie this 15<sup>th</sup> day of  
November A. D. 1890 David W. Davies  
District Surveyor Wheeler District.



THE STATE OF TEXAS, Survey 5

County of Hutchinson Block No. 131a

Field Notes of a survey of 397 1/2 Acres

of Land made for Assigns of Day

Land Cattle Company being the quantity

of land to which it is entitled by virtue of

Certificate No 106 for 1280 Acres

issued to the Day Land

& Cattle Company

Said survey is No. 531a in Hutchinson

County, situated on the water of Adobe

Creek a tributary South

Canadian River, about

miles of

SCALE, ..... Varas to the inch. Variation 11° 20' East ..... beginning at a

the S. E. corner of Survey No 4 on N line of No 11  
J. C. Ry Company

Thence N 25° E 1900 varas State on E line of Survey No 6  
Block No 17.

Thence E 1174 varas the NW corner of No 12 J. C.  
Ry. Co. gas pipe marked XIX

Thence S with W line of said No 12 at 1900 Varas  
Common corner of 12, 13, and 11, gas pipe marked XVIII  
from which a lone cedar <sup>12 in</sup> bears N 1/2° W 1062 varas

Thence W with N line of No 11, 1188 varas

..... to the place of beginning.

Bearings marked as described above

Frank R. Robb

} Chain Carriers.

Surveyed September 2 1890

James A. Black

I, W. B. Spiller

Deputy Surveyor Wheeler

District, do hereby Certify that the foregoing Survey was actually made in the field, according to law, and that the limits, boundaries and corners, with the marks, natural and artificial, are truly described in the foregoing Plat and Field Notes.

..... Deputy Surveyor ..... District.

I, David W. Davies

District Surveyor

..... District, do hereby Certify that

I have examined the foregoing Plat and Field Notes and find them correct, and that they are Recorded in my office in Book..... No. 3


Page 70

Given under my hand, at Abbeville this 15<sup>th</sup> day of

November A. D. 1890

David W. Davies

District Surveyor Wheeler District.



THE STATE OF TEXAS, Survey 6

County of Hutchinson Blk Cr

Field Notes of a survey of 589<sup>19</sup> Acres

of Land made for Assigned of Day

Land & Cattle Company it being the quantity of land to which It is entitled by virtue of Certificate No 77 for 1280 acres Issued to the Day Land and Cattle Company

Said survey is No. 6 Blk Cr in Hutchinson

County, situated on the water of Adobe

Cr a tributary of S

Canadian River, about

miles..... of.....

SCALE,..... Varas to the inch. Variation 11° 20' East..... beginning at a

the NW corner of N°5 on E line of W°6 Block Me 17. Thence N° 25' E with E line of said W°6 at 890000 Stake Common corner of 6, 149, and 150 Block 5 T

Thence S 89° 35' E with south line of surveys 150 and 117 T & N° Ry Co Block 5 T at 3800 varas the S E corner of said 117.

Thence S. 0° 25' W at 862 varas stake on W line of survey 19 Block Me 22.

Thence W with W lines of surveys 19 and 12, at 726 varas pass gas pipe marked XX at 2626 varas pass gas pipe marked XIX at 3800 varas

..... to the place of beginning. Bearings marked as described above Frank Robb } Chain Carriers.

Surveyed September 2 1892 James A Black }

I, W B Spiller Deputy Surveyor Wheeler District, do hereby Certify that the foregoing Survey was actually made in the field, according to law, and that the limits, boundaries and corners, with the marks, natural and artificial, are truly described in the foregoing Plat and Field Notes.


W B Spiller Deputy Surveyor..... District.

I, David W Davies District Surveyor Wheeler District, do hereby Certify that I have examined the foregoing Plat and Field Notes and find them correct, and that they are Recorded in my office in Book....., No.....

Page 71 Given under my hand, at Mobeetie this 15<sup>th</sup> day of November A. D. 1892

David W Davies District Surveyor Wheeler District.

In calling for adjoining and connecting Surveys, the names of the ORIGINAL GRANTEES should always be given.



THE STATE OF TEXAS, Survey 11

County of Hutchinson No. 1360

Field Notes of a survey of 102 1/2 Acres

of Land made for Assignees of Day

Land Cattle Company being the quantity

of land to which it is entitled by virtue of

Certificate No 77 for 1280 acres

Issued to the Day Land

Cattle Company

Said survey is No. 11 in Hutchinson

County, situated on the water of Adobe

Creek a tributary of South

Canadian River, about

miles of

SCALE, Varas to the inch. Variation 11° 20' East beginning at a

the N.E. corner of Survey No 13 T. C. Ry Co on E line of No 28 of D. L. H. Co.

Thence S with E line of surveys 13, 11, and 8 at 3800 varas stake E. l. corner of said No 8.

Thence E at 793 varas pass N.E. corner of No 8 at 1900 varas stake the S.E. corner of No 5 on W line of No 7

Thence N with E line of No 5 at 1075 varas stake on S line of Survey No 78 G. B. & C. N. & Ry Co.

Thence S 89° 20' W with South line of 78 at 1333 varas S.W. corner of said 78.

Thence N 0° 40' W with W line of surveys 78 & 77 at 2740 varas stake S.E. corner of Survey 28.

Thence W 534 varas

to the place of beginning.

Bearings marked as described above Frank Robb

Surveyed September 22 1887 James C. Black

W. B. Miller Deputy Surveyor W. B. Miller District

I, W. B. Miller Deputy Surveyor W. B. Miller District, do hereby Certify that the foregoing Survey was actually made in the field, according to law, and that the limits, bearings, with the marks, natural and artificial, are truly described in the foregoing Plat and Field Notes.


David W. Davies District Surveyor W. B. Miller District

I, David W. Davies District Surveyor W. B. Miller District, do hereby Certify that I have examined the foregoing Plat and Field Notes and find them correct, and that they are Recorded Book 1360, No. 11

Given under my hand, at Mobeetie this 15 day of November A. D. 1887 David W. Davies

W. B. Miller District Surveyor W. B. Miller District

In calling for adjoining and connecting Surveys, the names of the ORIGINAL GRANTEEES should always be given.



THE STATE OF TEXAS, Survey 25

County of Hutchinson } No. 25

Field Notes of a survey of 640 Acres

of Land made for Maddox Bros and Anderson

it being the quantity of land to which they are entitled by virtue of Certificate No 1473 issued to L. C. Collier

Said survey is No. 25 in 25th

County, situated on the water of Adobe Creek

a tributary of South Canadian River, about

miles of

SCALE, Varas to the inch. Variation 11° 20' East beginning at

the NE corner of survey No 19 on W line of No 20 Block No 22 a gas pipe marked XX1 at 790 varas Dodge City & Ft Bent Road.

Thence N with W line of surveys 24, 22, and 17. at 1820 varas pass gas pipe marked XX11 at 3106 Varas stake on W line of said 17.

Thence N at 1153 varas stake in E line survey 118 Block 5 E.

Thence S 0° 25' W with E line of 118 and 117, 3106 Varas stake on W line 19.

Thence S 1174 varas



to the place of beginning. Bearings marked as described above

Surveyed September 3rd 1889

I, H. C. Spiller, Deputy Surveyor, Wheeler District, do hereby Certify that

the foregoing Survey was actually made in the field according to law, and that the limits, boundaries and corners, with the marks, natural and artificial, are truly described in the foregoing Plat and Field Notes.

H. C. Spiller Deputy Surveyor, Wheeler District.

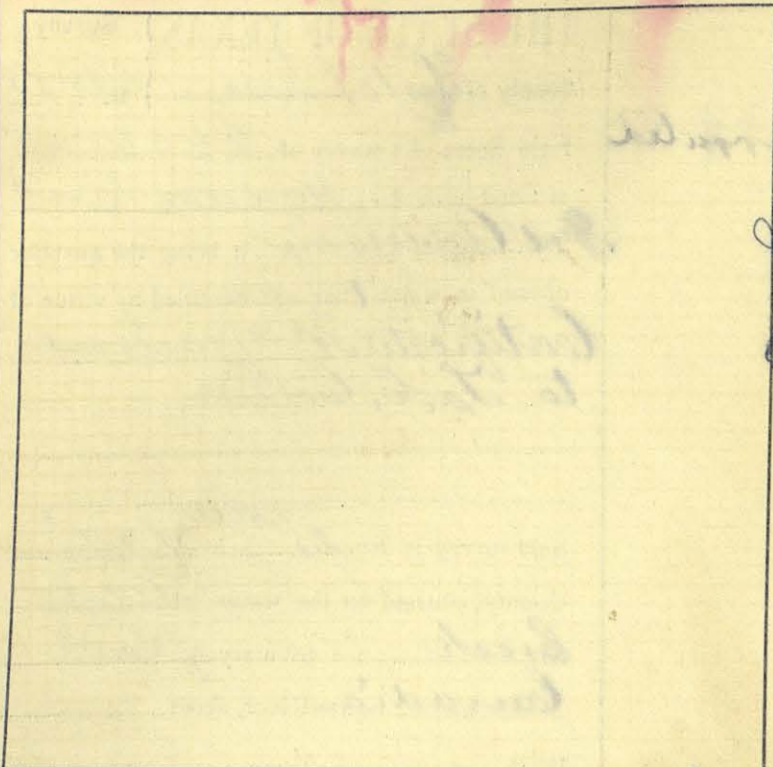
I, David W. Davies, District Surveyor, Wheeler District, do hereby Certify that

I have examined the foregoing Plat and Field Notes and find them correct, and that they are Recorded in my office in Book No. 3

Page 73 Given under my hand, at Hobbs, this 15th day of

September A. D. 1889 David W. Davies District Surveyor, Wheeler District.

In calling for adjoining and connecting Surveys, the names of the ORIGINAL GRANTEEES should always be given.



THE STATE OF TEXAS, Survey 28

County of Hutchinson Blk A

Field Notes of a survey of 598 Acres

of Land made for Assignees of Day Land & Cattle Company being the quantity of land to which it is entitled by virtue of Certificate N<sup>o</sup> 75 issued to The Day Land & Cattle Company

Said survey is No. 28 in Block A in Hutchinson County, situated on the water of Adobe Creek a tributary South Canadian River, about \_\_\_\_\_ miles of \_\_\_\_\_

SCALE, \_\_\_\_\_ Varas to the inch. Variation 11° 20' East \_\_\_\_\_ beginning at a

The N.W. Corner of Survey N<sup>o</sup> 12 on E line N<sup>o</sup> 26 1/2  
Thence E with N line of said N<sup>o</sup> 12 at 1723 Varas  
Pass gas pipe marked XXX at 1900 Varas pass N.E. corner  
12 at 2434 Varas Stake on N line 77 G. B. & Co Ry Co  
Thence N. 0° 40' W with N line of same at 700 Varas  
Stake on S line N<sup>o</sup> 2, B, B B and C  
Thence N 89° 35' W with S line of said 2 and 1 at  
3523 Varas Common Corner of 1, 2 and 2.  
Thence S. 0° 25' W 278 Varas N.W. Corner Survey 26 1/2.  
Thence E 1101 Varas Stake and Corner of 26 1/2.  
Thence S 496 Varas

2434  
1101  
3534

\_\_\_\_\_ to the place of beginning.

Bearings marked as described above }  
Surveyed September 3, 1887 }  
Frank Robb }  
James A. Black }  
Chain Carriers.


I, C. B. Miller Deputy Surveyor, \_\_\_\_\_ District, do hereby Certify that the foregoing Survey was actually made in the field, according to law, and that the limits, boundaries and corners, with the marks, natural and artificial, are truly described in the foregoing Plat and Field Notes.

I, David W. Davies District Surveyor, \_\_\_\_\_ District, do hereby Certify that I have examined the foregoing Plat and Field Notes and find them correct, and that they are Recorded in my office in Book \_\_\_\_\_, No. \_\_\_\_\_ Page 74

Given under my hand, at Hobectia, this 15<sup>th</sup> day of November, A. D. 1887.  
David W. Davies  
District Surveyor, \_\_\_\_\_ District.

In calling for adjoining and connecting Surveys, the names of the ORIGINAL GRANTEEES should always be given.





THE STATE OF TEXAS, } Survey

County of Hutchinson } No. 1

Field Notes of a survey of 482 acres  
of Land made for Washburn of the Day  
Land & cattle Co. it being the quantity  
of land to which he is entitled by virtue of  
Certificate No 121 issued to the  
Day Land & Cattle Company

Said survey is No. 1 in Hutchinson  
County, situated on the water of  
Paladorn a tributary of North  
Canadian River, about  
miles          of         

SCALE,          Varas to the inch. Variation 1120 E beginning at         

the S E corner of Survey No 22 block M<sup>16</sup> for S W cor  
of this survey  
Thence E 478 rods stake for S E corner of this survey  
and S W cor of 134 and N W cor of 135 block 5T  
Thence N with W Line of 134, 101 & 100 at 5700 mt  
slope Cannon corner 67, 100, Block 5T & Survey 3  
Thence W with E line of Survey 3 at 478 rods  
the N E corner of Survey 18 Block M<sup>16</sup>  
Thence S with E Line 10, 11, & 22 at 5700 rods

to the place of beginning.

Bearings marked as described above } Frank Rabb  
Surveyed September 3<sup>rd</sup> 1890 } Jamez A Black } Chain Carriers.


I, David H B Spiller Deputy Surveyor Wheeler District, do hereby Certify that  
the foregoing Survey was actually made in the field, according to law, and that the limits, boundaries and corners, with the marks, natural and arti-  
ficial, are truly described in the foregoing Plat and Field Notes.

H B Spiller  
Deputy Surveyor Wheeler District.

I, David W Davies District Surveyor Wheeler District, do hereby Certify that  
I have examined the foregoing Plat and Field Notes and find them correct, and that they are Recorded in my office in Book 3, No.           
Page 73

Given under my hand, at Mobeetie this 15<sup>th</sup> day of  
November A. D. 1890 David W Davies  
District Surveyor Wheeler District.

In calling for adjoining and connecting Surveys, the names of the ORIGINAL GRANTEES should always be given.



THE STATE OF TEXAS, } Survey  
County of Hutchinson } No. 2

Field Notes of a survey of 453 1/2 acres  
of Land made for.....

..... it being the quantity  
of land to which he..... entitled by virtue of

certificate no 121 issued  
to the Day Land & Cattle  
Company

Said survey is No. 2 in Hutchinson

County, situated on the water of  
Paladoca a tributary of North  
Canadian River, about

miles..... of.....

SCALE..... Varas to the inch. Variation 1120 E..... beginning at a

the S W corner of Survey #66 and N W cor of Survey  
no 67 block 5<sup>th</sup> and N E corner of Survey 3 for S E  
corner of this Survey  
Thence N with E Line of Survey 66, 35 & 34 in  
said block 5<sup>th</sup> at 5378 vrs State on E Line  
of aforesaid 34  
Thence West 478 vrs to State on E Line of  
block no 1  
Thence S with W Line of said block no 1  
at 5370 vrs State on N Line of Survey no 3  
Thence E with north line of same at 478  
vrs

..... to the place of beginning.

Bearings marked as described above

Frank Robb  
James A Black

Chain Carriers.

Surveyed September 4<sup>th</sup> 1889

I, H B Spiller

Deputy Surveyor Wheeler District,

do hereby Certify that the foregoing Survey was actually made in the field, according to law, and that the limits, boundaries and corners, with the marks, natural and artificial, are truly described in the foregoing Plat and Field Notes.

H B Spiller

Deputy Surveyor Wheeler District.

I, David W Davis

District Surveyor Wheeler District,

do hereby Certify that I have examined the foregoing Plat and Field Notes and find them correct, and that they are Recorded in my office in Book 13, No. ....

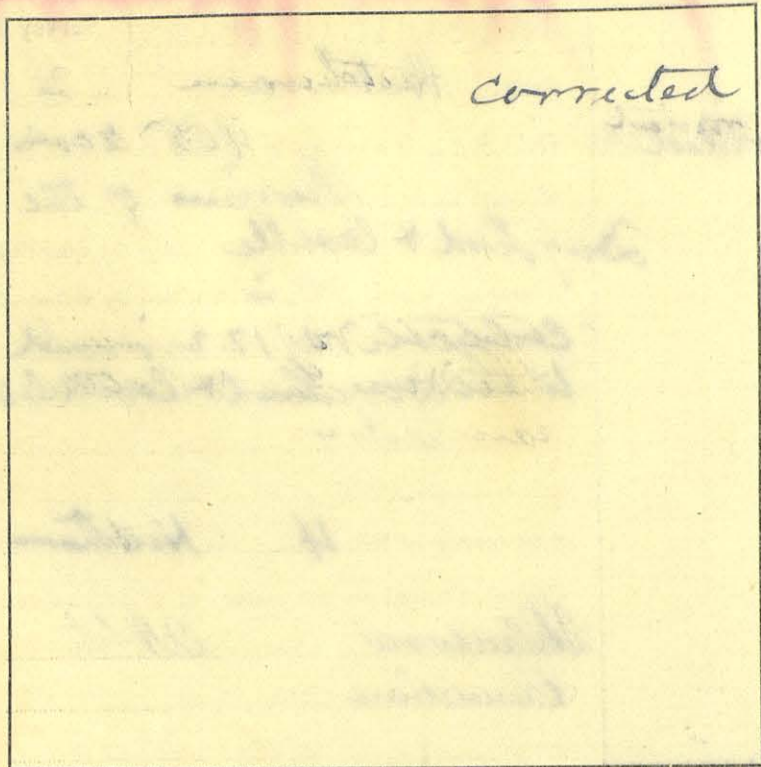
Page 76

Given under my hand, at Mohrsville this 15<sup>th</sup> day of

November A. D. 1889

David W Davis

District Surveyor Wheeler District.



THE STATE OF TEXAS, } Survey  
 County of Hutchinson } No. 3  
 Field Notes of a survey of 322 1/2 acres  
 of Land made for Auguste G Day  
and cattle as it being the quantity  
 of land to which he is entitled by virtue of  
Certificate No 121 issued  
to the Day Land & Cattle Co  
 Said survey is No. 3 in Hutchinson  
 County, situated on the water of  
Paludora a tributary of W  
Canadian River, about  
 miles of

SCALE, 11 20 9 Varas to the inch. Variation 11 20 9 beginning at a

the N E corner of Section 40 block 5<sup>th</sup>  
thence E north N Line of Survey 41 same block  
at 1333 wood stake on W Line of No 200 block  
45, 157 vrb N of S W cor of said 200 a large stone  
marked  
thence N 0.40' W 1375 vrb stake on W Line of Sub  
Section 200  
thence W 1318 vrb stake on E Line 29 blk 5<sup>th</sup>  
thence S 1375 vrb

to the place of beginning.  
 Bearings marked as described above }  
 Surveyed Sept 1<sup>st</sup> 1880 }  
Frank Robb  
James A Black } Chain Carriers.


I, H B Spiller Deputy Surveyor Wheeling District, do hereby Certify that  
 the foregoing Survey was actually made in the field, according to law, and that the limits, boundaries and corners, with the marks, natural and arti-  
 ficial, are truly described in the foregoing Plat and Field Notes.

H B Spiller  
 Deputy Surveyor Wheeling District.

I, David W Davis District Surveyor Wheeling District, do hereby Certify that  
 I have examined the foregoing Plat and Field Notes and find them correct, and that they are Recorded in my office in Book 3, No. 3

Page 77  
 Given under my hand, at Mobeetie this 15<sup>th</sup> day of  
November A. D. 1880  
David W Davis  
 District Surveyor Wheeling District.

In calling for adjoining and connecting Surveys, the names of the ORIGINAL GRANTEES should always be given.



THE STATE OF TEXAS, Survey

County of Hutchinson No. 4

Field Notes of a survey of 958 acres of Land made for Assignees of the Day Land & Leslie it being the quantity of land to which he is entitled by virtue of Certificate No 122 issued to the Day Land & Leslie Co

Said survey is No. 4 in Hutchinson County, situated on the water of Saladora a tributary N Canadian River, about \_\_\_\_\_ miles of \_\_\_\_\_

SCALE \_\_\_\_\_ Varas to the inch. Variation 1120 E beginning at a

the N E corner of Survey No 53 N W cor of 52 and 52  
Cor of 48 block 57  
Thence E with N line of said 52 at 1355 to stake in N  
line of said 52 & S W cor of Survey 66  
Thence N 0 40 W with W line of said Survey 66 & 65 at  
3275 to stake in W line of said 65  
Thence W 19 00 to stake in E line of Survey 67  
Thence S 0 40 E with E line of said 67 at 1375  
to stake on N line of Survey 48 block 57  
Thence East with north line of said 48 at  
567 to its N E corner  
Thence S with E line 48 at 1900 to

to the place of beginning.

Bearings marked \_\_\_\_\_  
Surveyed Sept 4th 1890 Frank Robb } Chain Carriers.  
James A Black }

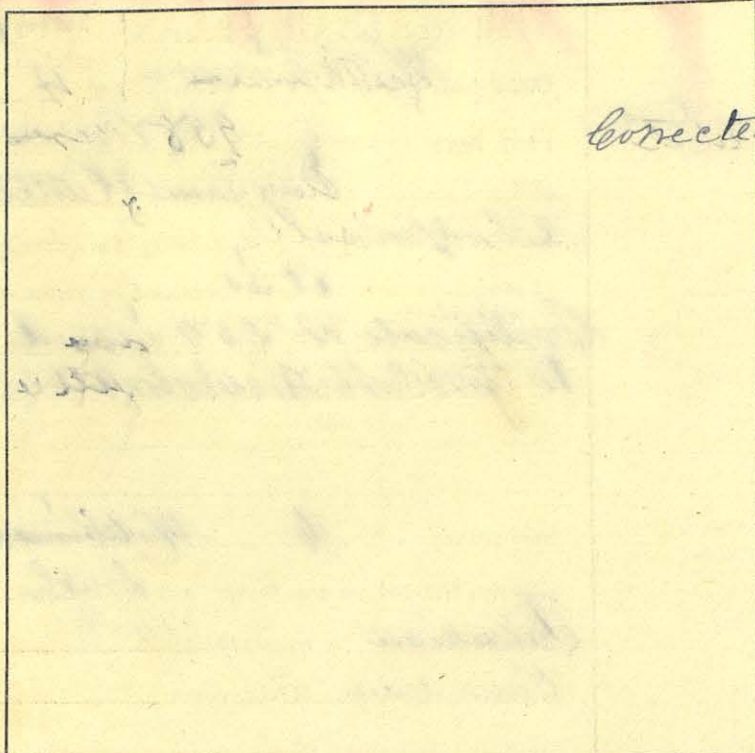
I, H B Spiller Deputy Surveyor Wheeler District, do hereby Certify that the foregoing Survey was actually made in the field, according to law, and that the limits, boundaries and corners, with the marks, natural and artificial, are truly described in the foregoing Plat and Field Notes.

H B Spiller Deputy Surveyor Wheeler District.

I, David W Davies District Surveyor Wheeler District, do hereby Certify that I have examined the foregoing Plat and Field Notes and find them correct, and that they are Recorded in my office in Book 3 No. \_\_\_\_\_

Page 78  
Given under my hand, at Moberly this 15th day of November A. D. 1890 David W Davies District Surveyor Wheeler District.

In calling for adjoining and connecting Surveys, the names of the ORIGINAL GRANTEEES should always be given.



THE STATE OF TEXAS, Survey 5

County of *Fitchinson* No. ....

*Corrected* Field Notes of a survey of *4520*

of Land made for *Assignee of Day Land & Cattle Company* it being the quantity of land to which *it is* entitled by virtue of *Certificate N° 123 issued to the Day Land & Cattle Company*

Said survey is No. *5* in *Fitchinson* County, situated on the water of *Johns Cr* a tributary of *Canadian* River, about ..... miles ..... of .....

SCALE, ..... Varas to the inch. Variation ..... beginning at a

*the N.E. corner of survey N° 77 Block R*

*Thence N. 0° 40' W with W line N° 75. 1900 Varas Common corner of 72, 73. And 75*

*Thence S 89° 20' W 1333 Varas stake on W line 72.*

*Thence S at 1900 Varas Stake on W line 77.*

*Thence W 89° 20' E 1355 Varas*

..... to the place of beginning. Bearings marked *as above described Frank Robb* } Chain Carriers.

Surveyed *Sept - 12* 1889 *James A Black* } Chain Carriers.


I, *H B Spiller* Deputy Surveyor *Wheeler* District, do hereby Certify that the foregoing Survey was actually made in the field, according to law, and that the limits, boundaries and corners, with the marks, natural and artificial, are truly described in the foregoing Plat and Field Notes.

*H B Spiller* Deputy Surveyor ..... District.

I, *David W Davies* District Surveyor ..... District, do hereby Certify that I have examined the foregoing Plat and Field Notes and find them correct, and that they are Recorded in my office in Book ..... No. *6* Page *79*

Given under my hand, at *Robectie* this *15<sup>th</sup>* day of *November* A. D. 1889

*David W Davies* District Surveyor *Wheeler* District.



THE STATE OF TEXAS, Survey 6

County of Hutchinson No. ....

Field Notes of a survey of 807 Acres

of Land made for Day Land & Cattle

Company it being the quantity

of land to which it is entitled by virtue of

Certificate No 254 issued to Jon<sup>o</sup> McSwisher

Said survey is No. 6 in Hutchinson

County, situated on the water of South

Canadian a tributary

..... River, about

..... miles of

SCALE, ..... Varas to the inch. Variation 11° 20' East ..... beginning at a

Stake on S line of survey No 18 in Block No 16.  
18 1/2 varas west from its S E corner.

Thence S, 1339 varas stake on W line of J T Williams

Thence E with N line of said Williams 3404 varas  
stake on W line of Ed Sikes.

Thence W at 1339 varas stake on S line of Section 20  
Block No 16.

Thence W with S line of Sections 20, 19, and 16 Block  
No 16 - at 3404 varas

..... to the place of beginning.

Bearings marked as described above Frank Robb } Chain Carriers.

Surveyed Sept 4<sup>th</sup> 1890 James A Black }

I, W B Spiller Deputy Surveyor Wheeler District, do hereby Certify that  
the foregoing Survey was actually made in the field, according to law, and that the limits, boundaries and corners, with the marks, natural and arti-  
ficial, are truly described in the foregoing Plat and Field Notes.

Deputy Surveyor ..... District.  
I, David W Davies District Surveyor Wheeler District, do hereby Certify that


I have examined the foregoing Plat and Field Notes and find them correct, and that they are Recorded in my office in Book ..... No. 8  
Page 80

Given under my hand, at Wobessee this 15<sup>th</sup> day of  
November A. D. 1890 David W Davies

District Surveyor Wheeler District.

In calling for adjoining and connecting Surveys, the names of the ORIGINAL GRANTEEES should always be given.

827  
1128  
1957



THE STATE OF TEXAS, } Survey

County of Hutchinson } No. 7

Field Notes of a survey of 1128

of Land made for Day Land Cattle

Company it being the quantity

of land to which it is entitled by virtue of

Certificate N° 255 issued

to J. W. McWhisher

Said survey is No. 7 in Hutchinson

County, situated on the water of

a tributary South

Canadian River, about

miles of

SCALE, 11° 20' East beginning at a

N E Corner of survey 6 on S line of survey 20.  
Block M 16.

Thence S with E line of said 6 at 1339 varas  
Stake its S.E. Corner on N line of R Sikes Survey

Thence E with W line of said Sikes at 4692 varas  
Stake on N line of survey N° 1, M 24 & W line of  
1355 Blk 5 T

Thence N 1339 varas stake in S line 22 Block M 16  
and Common Corner of 134 & 135 Blk 5 T and N° 1 of  
D. L. & Co

Thence W with S line 22, 21, and 20, Block M 16  
4692 varas

\_\_\_\_\_ to the place of beginning.

Bearings marked as described above } Chain Carriers.

Surveyed Sept 5<sup>th</sup> 1880 } Grant Robb  
James A Black

I, W. H. Spiller Deputy Surveyor Wheeler District, do hereby Certify that


the foregoing Survey was actually made in the field, according to law, and that the limits, boundaries and corners, with the marks, natural and artificial, are truly described in the foregoing Plat and Field Notes.

I, David W Davies District Surveyor Wheeler District, do hereby Certify that

I have examined the foregoing Plat and Field Notes and find them correct, and that they are Recorded in my office in Book \_\_\_\_\_, No. 3

Page 81 Given under my hand, at Moabeck this 15<sup>th</sup> day of November A. D. 1880 David W Davies District Surveyor Wheeler District.

In calling for adjoining and connecting Surveys, the names of the ORIGINAL GRANTEEES should always be given.



THE STATE OF TEXAS, } Survey

County of Hutchinson } No. 9 1/2

*Corrected* Field Notes of a survey of 635 acres  
of Land made for Maddox Bro's & Anderson it being the quantity  
of land to which they are entitled by virtue of  
Certificate No 14/72  
Issued to J. C. Collier

Said survey is No. 9 1/2 in Hutchinson

County, situated on the water of Big Cr. a tributary of  
Canadian River, about  
miles          of         

SCALE,          Varas to the inch. Variation 11° 20' East beginning at a

the S W Corner of survey No 3. T. W. N. G. Ry. Co.

Thence S 944 varas Stake

Thence E at 927 varas pass N W corner survey No 4  
Block X O, 2 at 3517 varas pass its N. E. corner  
at 3800 varas stake the E ll corner of survey 10  
same block.

Thence North with W line of said 10 at 944 varas  
stake the S E corner of survey 4. T. W. N. G. Ry. Co.

Thence W with S line of said 4, and 3. 3800  
varas

to the place of beginning.

Bearings marked as described Above Frank Robb }  
Surveyed Sept 8th 1890 James A Black } Chain Carriers.


I, H B Spiller Deputy Surveyor. Wheeler District, do hereby Certify that  
the foregoing Survey was actually made in the field, according to law, and that the limits, boundaries and corners, with the marks, natural and arti-  
ficial, are truly described in the foregoing Plat and Field Notes.

H B Spiller  
Deputy Surveyor          District.

I, David W Davies District Surveyor. Wheeler District, do hereby Certify that  
I have examined the foregoing Plat and Field Notes and find them correct, and that they are Recorded in my office in Book          No. 3  
Page 82

Given under my hand, at Arbeetie this 15th day of  
November A. D. 1890 David W Davies  
District Surveyor Wheeler District.





THE STATE OF TEXAS, } Survey

County of Hutchinson } No. 12

Field Notes of a survey of 255 81/100 Acres

of Land made for Assigned of Day

Land and Cattle Co. it being the quantity

of land to which it is entitled by virtue of

Certificate No. 105 issued to

the Day Land & Cattle

Company

Said survey is No. 12 in Hutchinson

County, situated on the water of

Johns Cr a tributary of S

Canadian River, about

miles of

SCALE, ..... Varas to the inch. Variation 11° 20' E ..... beginning at &

The Common corners of surveys 77, 76, and 78 G. B. & C. N. G. Ry. Co.  
Thence N 89° 20' E with S line of survey 76 at 1333  
varas stake S line of said 76 and E. line of W<sup>4</sup> Blk M 22  
Thence S with W line of W<sup>4</sup> at 1097 varas stake Com Cor 4, 5, and 6, Blk M 22  
Thence W with W line of W<sup>5</sup> at 1320 varas stake on  
E line of survey 78, G. B. and C. N. G. Ry. Co.  
Thence N 0° 40' W 1082 varas

..... to the place of beginning.

Bearings marked as described above } Chain Carriers.  
Surveyed Sept 12<sup>th</sup> 1890 } Frank Kobb  
James A Black

I, W B Spiller Deputy Surveyor Wheeler District, do hereby Certify that

the foregoing Survey was actually made in the field, according to law, and that the limits, boundaries and corners, with the marks, natural and artificial, are truly described in the foregoing Plat and Field Notes.

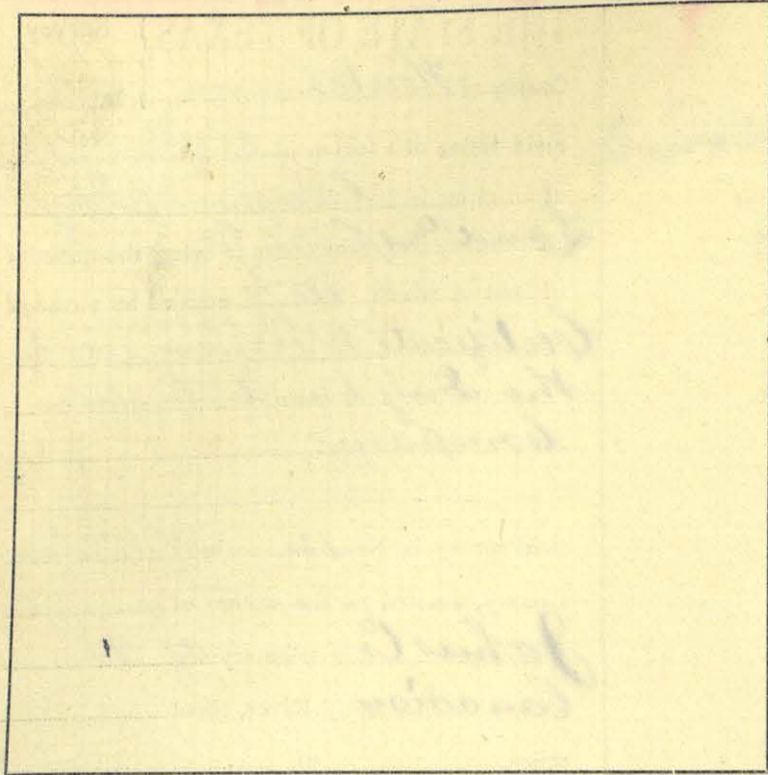
I, David W Davies District Surveyor Wheeler District, do hereby Certify that

I have examined the foregoing Plat and Field Notes and find them correct, and that they are Recorded in my office in Book..... No. 2

Page 82  
Given under my hand, at Wobesite this 15<sup>th</sup> day of November A. D. 1890

David W Davies District Surveyor Wheeler District.

In writing for adjoining and connecting Surveys, the names of the ORIGINAL GRANTEES should always be given.



THE STATE OF TEXAS, } Survey

County of Hutchinson } No. 13

Field Notes of a survey of 260<sup>97</sup> Acres  
of Land made for Assignee of The  
Day Land & Cattle (at being the quantity  
of land to which It is entitled by virtue of  
Certificate No 106 <sup>for 1280 acres</sup> issued  
to the Day Land & Cattle  
Company

Said survey is No. 13 in Hutchinson  
County, situated on the water of  
Johns Cr. a tributary of  
Canadian River, about  
miles of

SCALE, ..... Varas to the inch. Variation 11° 20' East ..... beginning at a

the Common Corners of surveys 75, 76, & 79 G. B. and C. N. S. Ry. Co.

Thence N 89° 20' E at 1333 varas stake on S line of survey 79 and H line N° 1 Block M 22

Thence S with W line of said N° 1, 1119 varas - Stake Common Corners of 1, 2 and 4.

Thence W with N line survey 4 at 1320 varas Stake on E line of survey N° 76.

Thence N. 0° 40' W with E line of said 76, 1104 varas


..... to the place of beginning.

Bearings marked as describe above Frank Robb }  
Surveyed Sept 12<sup>th</sup> 1889 James A Black } Chain Carriers.

I, W B Spiller Deputy Surveyor Wheeler District, do hereby Certify that the foregoing Survey was actually made in the field, according to law, and that the limits, boundaries and corners, with the marks, natural and artificial, are truly described in the foregoing Plat and Field Notes.  
W B Spiller Deputy Surveyor ..... District.

I, David W Davies District Surveyor Wheeler District, do hereby Certify that I have examined the foregoing Plat and Field Notes and find them correct, and that they are Recorded in my office in Book ..... No. 3 Page 84.  
Given under my hand, at Mobeetie this 15<sup>th</sup> day of November A. D. 1889 David W Davies District Surveyor ..... District.

In calling for adjoining and connecting Surveys, the names of the ORIGINAL GRANTEEES should always be given.



THE STATE OF TEXAS, } Survey  
 County of Hutchinson } No. 14  
 Field Notes of a survey of 266 1/4 Acres  
 of Land made for Assignee of Day  
Land & Cattle Company being the quantity  
 of land to which it is entitled by virtue of  
Certificate No 106 for 1280 acres  
Issued to the Day Land and  
Cattle Company  
 Said survey is No. 14 in Hutchinson  
 County, situated on the water of Johns  
Cr a tributary of S  
Canadian River, about  
 miles        of       

SCALE,        Varas to the inch. Variation 11° 20' East beginning at a

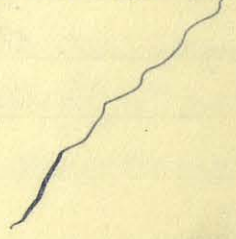
the Common Corners of surveys No 74, 79, and 80, G. B. and C. N. G. Ry. Co.

Thence N 89° 20' E with S line of survey 80 at 1333 varas  
 State on E line of survey 181.

Thence S with W line of survey 181 at 1141 varas Staked S. E.  
 Corner of this survey N E Corner W 1 Block M 22

Thence W with N line of said W 1 at 1320 varas state  
 on N line of said W 1 and E line of survey 79.

Thence N. 0° 40' W with E line of said 79 at 1126



..... to the place of beginning.

Bearings marked as described above } Chain Carriers.  
 Surveyed Sept - 12<sup>th</sup> 1890 }  
Frank Robb  
James A Black

I, H. B. Spiller Deputy Surveyor Wheeler District, do hereby Certify that  
 the foregoing Survey was actually made in the field, according to law, and that the limits, boundaries and corners, with the marks, natural and arti-  
 ficial, are truly described in the foregoing Plat and Field Notes.


H. B. Spiller  
 Deputy Surveyor Wheeler District.

I, David W. Davies District Surveyor Wheeler District, do hereby Certify that  
 I have examined the foregoing Plat and Field Notes and find them correct, and that they are Recorded in my office in Book....., No. 13  
 Page 85

Given under my hand, at Moberly this 15<sup>th</sup> day of  
November A. D. 1890

David W. Davies  
 District Surveyor Wheeler District.

In calling for adjoining and connecting Surveys, the names of the ORIGINAL GRANTEES should always be given.



THE STATE OF TEXAS, } Survey

County of Hutchman } No. 15

Field Notes of a survey of 271<sup>3</sup>/<sub>4</sub>

of Land made for Assignment of the  
Dry Land & Water Co. it being the quantity  
of land to which he is entitled by virtue of  
certificate no 106 for 1281 acs  
issued to the Dry Land & Water Co

Said survey is No. 15 in Hutchman

County, situated on the water of Johns

Co a tributary of the

Canadian River, about

miles          of         

SCALE,          Varas to the inch. Variation 1120<sup>3</sup>/<sub>4</sub> beginning at a


A Common Corner of 55, 56 & 80 S B and D N  
By les

Line N 89° 20' E 1333 was stake on South line  
of said no 55

Line S 1163 was stake on N E cor of Aug 181

Line W 1320 was south N line of said 181 stake  
on E line of 180

Line N 0° 40' W was E line of Aug No 80  
1148 was



..... to the place of beginning.

Bearings marked as described above } Frank Ross } Chain Carriers.

Surveyed Sept 12<sup>th</sup> 1890 } James S Black }

I, H B Spiller Deputy Surveyor Wheeler District, do hereby Certify that

the foregoing Survey was actually made in the field, according to law, and that the limits, boundaries and corners, with the marks, natural and arti-

ficial, are truly described in the foregoing Plat and Field Notes.


I, David W James District Surveyor Wheeler District, do hereby Certify that

I have examined the foregoing Plat and Field Notes and find them correct, and that they are Recorded in my office in Book 3 No.         

Page 86 Given under my hand, at Mohacetic this 15<sup>th</sup> day of November A. D. 1890

David W James District Surveyor Wheeler District.

In calling for adjoining and connecting Surveys, the names of the ORIGINAL GRANTEES should always be given.



THE STATE OF TEXAS, } Survey

County of Hutchinson } No. 16

Field Notes of a survey of 897 <sup>64</sup>/<sub>100</sub> Acres

of Land made for Assigne of Day

Land & Cattle Company, it being the quantity of land to which it is entitled by virtue of Certificate N<sup>o</sup> 107 for 1280 acres Issued to the Day Land and Cattle Company

Said survey is No. 16 in Hutchinson

County, situated on the water of Bigley

Cr a tributary of S

Canadian River, about

miles of

SCALE, ..... Varas to the inch. Variation 11° 20' East ..... beginning at a

the N. E. Corner of the James Russell survey on S line of survey N<sup>o</sup> 142 Block 5 T.

Thence S. 0° 25' W with line of Russell and Satter at 3800 varas stake the S E corner of the said Satter.

Thence N 89° 35' W with S line of Satter 1274 varas stk on E line survey 6 Block M 23.

Thence S with E line of said 6 at 1005 vrs pt from which gas pipe marked 1 V brs E 178 vrs at 1140 varas stk N, W, corner survey 8 Block M 23, fr gas pipe marked 1 V a lone Cottonwood brs N 4° E 195 vrs.

Thence E 1900 vrs stk Ell cor said 8.

Thence N with W line 8 & 7 at 135 varas pt from which a gas pipe marked 111 brs E 178 vrs at 3800 vrs stk N W cor survey 7.

Thence E 537 vrs stk in W line survey 5, D & P, Ry, Co.

Thence N. 0° 25' E with W line of said 5 at 1123 vrs stake Com Corner 5, 142, and 143.

Thence N 89° 35' W 1141 varas ..... to the place of beginning.

Bearings marked as described above Frank Robb } Chain Carriers.

Surveyed Sept 8<sup>th</sup> 1880 James A. Black }

I, W. B. Spiller Deputy Surveyor Wheeler District, do hereby Certify that the foregoing Survey was actually made in the field, according to law, and that the limits, boundaries and corners, with the marks, natural and artificial, are truly described in the foregoing Plat and Field Notes.


W. B. Spiller Deputy Surveyor ..... District.

I, David W. Danies District Surveyor Wheeler District, do hereby Certify that I have examined the foregoing Plat and Field Notes and find them correct, and that they are Recorded in my office in Book ..... No. 3

Page 87 Given under my hand, at Robertson this 15<sup>th</sup> day of November A. D. 1880

David W. Danies District Surveyor Wheeler District.

In calling for adjoining and connecting Surveys, the names of the ORIGINAL GRANTEES should always be given.



THE STATE OF TEXAS, } Survey  
County of Wichitman } No. 21

Field Notes of a survey of 744<sup>25</sup>/<sub>100</sub> Acres  
of Land made for Assignee of Day  
Land & Cattle Co it being the quantity  
of land to which It's entitled by virtue of  
Certificate No 110 for 1280 acres  
issued to the Dayland  
and Cattle Company

Said survey is No. 21 in Wichitman  
County, situated on the water of  
Staked a tributary Plains  
River, about  
miles of

SCALE, \_\_\_\_\_ Varas to the inch. Variation \_\_\_\_\_ beginning at a

N.W. corner of survey No 5 on E line of survey No 2 Block  
No 24. for S.W. corner of this survey.

Thence N with E line of said No 2 at 1335 varas stake on E line  
of survey No 4 Block R 2.

Thence S 89° 35' E with S line of surveys 4 & 3 at 3182 varas  
stake for N.E. corner of this survey and common corners  
of 1, 2, and 3 Block R 2.

Thence S 0° 25' W with W line of survey No 2 Block R 2  
at 1312 varas stake on N line No 6 Block No 24

Thence W with surveys 6 & 5 at 3172 varas

to the place of beginning.

Bearings marked as described above } Frank Robb  
Surveyed Sept - 8<sup>th</sup> 1889 } James A Black  
} Chain Carriers.

I, W B Spiller Deputy Surveyor Wichitman District, do hereby Certify that  
the foregoing Survey was actually made in the field, according to law, and that the limits, boundaries and corners, with the marks, natural and arti-  
ficial, are truly described in the foregoing Plat and Field Notes.

W B Spiller  
Deputy Surveyor \_\_\_\_\_ District.

I, David W Davis District Surveyor \_\_\_\_\_ District, do hereby Certify that  
I have examined the foregoing Plat and Field Notes and find them correct, and that they are Recorded in my office in Book \_\_\_\_\_ No. \_\_\_\_\_  
Page \_\_\_\_\_

Given under my hand, at Wichitman this 15<sup>th</sup> day of  
November A. D. 1889 David W Davis  
District Surveyor Wichitman District.

In calling for adjoining and connecting Surveys, the names of the ORIGINAL GRANTEEES should always be given.

THE STATE OF TEXAS, Survey

County of Hutchinson No. 24

Field Notes of a survey of 387<sup>83</sup>

of Land made for Assignment of the  
Dryland & Cattle Co it being the quantity

of land to which he is entitled by virtue of  
Certificate no 110 for 1280  
acres issued to the Dryland  
and Cattle Co

Said survey is No. 24 in Hutchinson

County, situated on the water of Big  
Co a tributary of the  
Canadian River, about

miles of

SCALE, Varas to the inch. Variation beginning at a

the S E corner of the Section 3 Evans on N line  
of no 2 S W & R S Ryles

thence N with E line of said Evans at 2348  
cross the N E corner on S line of Dry 28

thence E with South line of same 938

to the ELL corner of Dry 27 Block M<sup>28</sup>

thence S with W line of said 27 at 2348

cross State on N line of said no 2

thence W with N line of said no 2, 938



to the place of beginning.

Bearings marked

Surveyed

Sept 8<sup>th</sup>

1890

Frank Robb

James A. Black

Chain Carriers.

I,

W B Spiller

Deputy Surveyor

Wheeler

District, do hereby Certify that

the foregoing Survey was actually made in the field, according to law, and that the limits, boundaries and corners, with the marks, natural and artificial, are truly described in the foregoing Plat and Field Notes.

W B Spiller

Deputy Surveyor

District.

I,

David W Davies

District Surveyor

District, do hereby Certify that

I have examined the foregoing Plat and Field Notes and find them correct, and that they are Recorded in my office in Book         , No.         , Page         .

Given under my hand, at Robectie

this 15<sup>th</sup>

day of

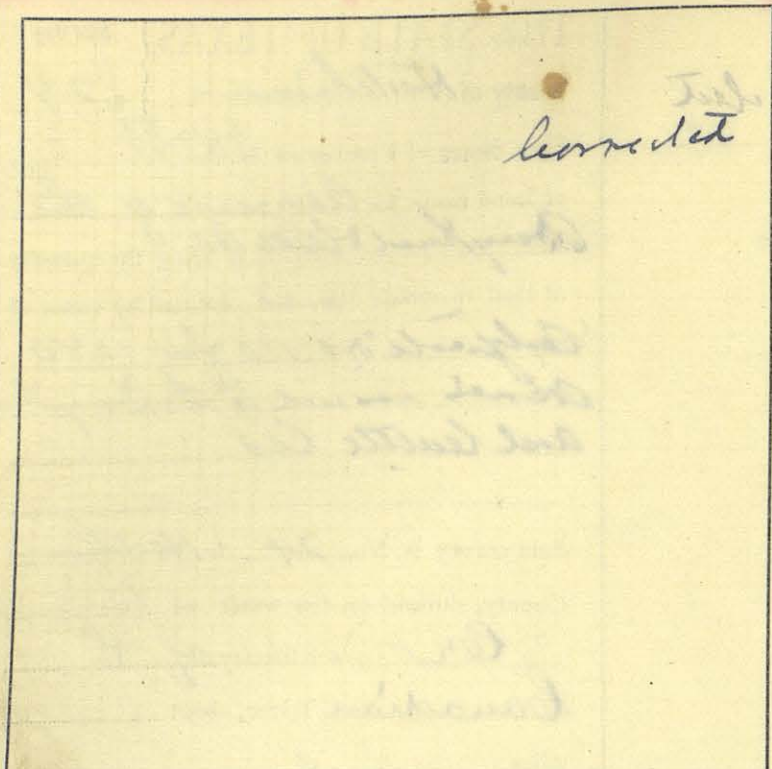
November A. D. 1890

David W Davies

District Surveyor Wheeler

District.

In calling for adjoining and connecting Surveys, the names of the ORIGINAL GRANTEES should always be given.



THE STATE OF TEXAS, Survey 2572

County of Hudon Block A

Field Notes of a survey of 640 acres of Land made for Madras Bros & Co

it being the quantity of land to which They are entitled by virtue of Certificate No 1748 issued to Z G Lealier

Said survey is No. 2572 in Hudon

County, situated on the water of Adobe or a tributary of Canadian River, about \_\_\_\_\_ miles of \_\_\_\_\_

SCALE \_\_\_\_\_ Varas to the inch. Variation 11 20 9 beginning at a

the N E cor of Survey #23 run W Line of No 17  
thence N with W Line of Survey 17 & 14 at 414  
vrs post good pipe marked XXIII at 1560  
good pipe marked XXIV at 3160 vrs post good  
pipe marked XXV at 3168 vrs state on W Line of  
Survey No 14  
thence W 1129 vrs state on E Line of Survey  
No 83 block 5-7  
thence S 8° 25' W with E Line of said block 3168  
vrs state  
thence East 1152 vrs

\_\_\_\_\_ to the place of beginning.  
Bearings marked as described above Frank Ruff  
Surveyed Sept 11th 1890 James A Block } Chain Carriers.

I, W B Spiller Deputy Surveyor Wheeler District, do hereby Certify that the foregoing Survey was actually made in the field, according to law, and that the limits, boundaries and corners, with the marks, natural and artificial, are truly described in the foregoing Plat and Field Notes.


W B Spiller Deputy Surveyor Wheeler District.

I, David W Davies District Surveyor Wheeler District, do hereby Certify that I have examined the foregoing Plat and Field Notes and find them correct, and that they are Recorded in my office in Book \_\_\_\_\_, No. \_\_\_\_\_ Page \_\_\_\_\_

Given under my hand, at Madras this 15th day of November A. D. 1890 David W Davies District Surveyor Wheeler District.

In calling for adjoining and connecting Surveys, the names of the ORIGINAL GRANTEEES should always be given.





THE STATE OF TEXAS, } Survey 26  
 County of Hutchinson } Block A  
 Field Notes of a survey of 640 ac  
 of Land made for Muddap Brist  
Anderson it being the quantity  
 of land to which they are entitled by virtue of  
Deed # 4475 issued  
to 2 Co Leath  
 Said survey is No. 26 in Hutchinson  
 County, situated on the water of Oldobe  
er a tributary of S  
Canadian River, about  
 miles of

SCALE, Varas to the inch. Variation 11 20 6 beginning at a


the N E cor of Survey # 25 1/2 on W line of Survey 14  
 thence N with W line of 14 at 1394 vob iron pipe  
marked XXVI for cell cor of the NW cor of 14  
 thence E with N line of 14 & 13 at 1480 vob  
slate on N line of said # 13  
 thence N 783 vob slate on S line of NO 2 S & the  
by Rye led  
 thence N 89 35 W with S line of 2 & 1 at 2592 vob  
slate for NW cor of the Survey & S W cor  
of NO 1 S A the by Rye led  
 thence S 0 25 W with E line of block 5 T at  
2158 vob to NW cor of NO 25 1/2  
 thence E 1129 vob

to the place of beginning.  
 Bearings marked as recorded above  
 Surveyed Sept 15th 1890  
Louck Robb  
James A Black } Chain Carriers.

I, W B Spiller Deputy Surveyor Wheeler Co District, do hereby Certify that  
 the foregoing Survey was actually made in the field, according to law, and that the limits, boundaries and corners, with the marks, natural and arti-  
 ficial, are truly described in the foregoing Plat and Field Notes.  
W B Spiller  
 Deputy Surveyor District.

I, David W Davies District Surveyor District, do hereby Certify that  
 I have examined the foregoing Plat and Field Notes and find them correct, and that they are Recorded in my office in Book No. ....  
 Page .....  
 Given under my hand, at Hobectee this 15th day of  
November A. D. 1890  
David W Davies  
 District Surveyor Wheeler District.

In calling for adjoining and connecting Surveys, the names of the ORIGINAL GRANTEES should always be given.



located

THE STATE OF TEXAS, Survey 26 1/2

County of Hutchinson Block A

Field Notes of a survey of 640

of Land made for Woodward Post

Auderson it being the quantity

of land to which they are entitled by virtue of

Certificate No 1474

issued to Z. C. Leach

Said survey is No. 26 1/2 in Block A

County, situated on the water of Adobe

Cr a tributary of St

Canadian River, about

miles of

SCALE, 1120 Varas to the inch. Variation beginning at a

The S E Cor of Survey #26 and N line of Survey #23  
 thence East with N line of Survey #23 & 11 at  
 243 rods from gas pipe marked XXVII at  
 2143 rods from point from which gas pipe marked  
 XXVIII is 220 rods or 2320 rods State  
 for S E Cor of this Survey & S W Cor #12  
 thence N with W line of 12 at 1900 rods from  
 from which gas pipe marked XXIX is 20  
 179 rods at 2396 rods State  
 thence W at 1101 rods State on E line No 2  
 thence S 8° 25' at 1622 rods to the S E Cor of said  
 Survey #2  
 thence N 89° 35' W 1208 rods to the N E Cor of #26  
 thence South with East line of same at 983 rods

to the place of beginning.

Bearings marked as described above }  
 Surveyed Sept-12<sup>th</sup> 1890 }  
Frank Robb  
James A. Black } Chain Carriers.

I, W. B. Spiller Deputy Surveyor Wheeler District, do hereby Certify that  
 the foregoing Survey was actually made in the field, according to law, and that the limits, boundaries and corners, with the marks, natural and arti-  
 ficial, are truly described in the foregoing Plat and Field Notes.

W. B. Spiller  
 Deputy Surveyor Wheeler District.

I, David W. Davies District Surveyor Wheeler District, do hereby Certify that  
 I have examined the foregoing Plat and Field Notes and find them correct, and that they are Recorded in my office in Book 3, No. 92  
 Page 92


Given under my hand, at Mobeetie this 15<sup>th</sup> day of  
November A. D. 1890 David W. Davies  
 District Surveyor Wheeler District.

In calling for adjoining and connecting Surveys, the names of the ORIGINAL GRANTEE should always be given.

THE STATE OF TEXAS, Survey 17  
County of Hutchinson Block B

Field Notes of a survey of 542 <sup>80</sup>/<sub>100</sub> Acres  
of Land made for Assignee of the Day  
Land & Cattle Company being the quantity  
of land to which W-29 entitled by virtue of  
Certificate No 108 for 1280  
acres Issued to the Day  
Land & Cattle Company

Said survey is No. 17 in Hutchinson  
County, situated on the water of  
Padora a tributary of N  
Canadian River, about  
miles of



SCALE, ..... Varas to the inch. Variation N° 20' E ..... beginning at a

the NE Corner of survey No 1 S. P. Ry. Co. being  
also the SE Corner of 139 and SW Cor of 140 Blk 5 T  
Thence S. 0° 25' W with E line of said No. 1165 varas  
Stake  
Thence E at 599 varas pass NW Corner No 5 Block M 23.  
at 2499 varas pass to NE Corner at 2657 varas Stake  
on W line of James Russell  
Thence N. 0° 25' E 1143 varas to its NW Corner in S line  
of Survey 141 Block 5 T.  
Thence N 89° 35' W with W line 141 & 140, 2659 var




..... to the place of beginning.  
Bearings marked as described above Frank Robb  
Surveyed Sept 12<sup>th</sup> 1889 James A Black } Chain Carriers.

I, H B Spiller Deputy Surveyor Wheeler District, do hereby Certify that  
the foregoing Survey was actually made in the field, according to law, and that the limits, boundaries and corners, with the marks, natural and arti-  
ficial, are truly described in the foregoing Plat and Field Notes.  
H B Spiller  
Deputy Surveyor..... District.

I, David W Davies District Surveyor Wheeler District, do hereby Certify that  
I have examined the foregoing Plat and Field Notes and find them correct, and that they are Recorded in my office in Book....., No. 3  
Page 93  
Given under my hand, at Roberts this 15<sup>th</sup> day of  
November A. D. 1889 David W Davies  
District Surveyor Wheeler District.

In calling for adjoining and connecting Surveys, the names of the ORIGINAL GRANTEES should always be given.



THE STATE OF TEXAS, } Survey  
 County of Houston } Blk  
 No. 18. B  
 Field Notes of a survey of 598<sup>00</sup>/<sub>100</sub> Acres  
 of Land made for Assignee of the Day  
Land & Cattle Company it being the quantity  
 of land to which it is entitled by virtue of  
By virtue Certificate N<sup>o</sup>  
498 for 1280 acres issued  
to the Day Land & Cattle  
Company  
 Said survey is No. 18 in Houston  
 County, situated on the water of  
Paladorn a tributary of N  
Canadian River, about  
 miles          of         

SCALE,          Varas to the inch. Variation 11° 20' E beginning at         

the N.W. Corner of Survey N<sup>o</sup> 5 Blk M 23 on S line  
of N 97  
 Thence S with W line 5 at 1765 varas point from which gas  
 pipe marked VI brs E 178 vrs at 1900 vrs State Common Corner  
 1. 4 and 5.  
 Thence W with W line survey 1 at 1722 vrs a point from  
 which a gas pipe marked VII brs W 135 vrs at 2513 varas  
 stake in E line of Survey N<sup>o</sup> 2.  
 Thence N. 0° 25' E with E line said 2 at 1180 vrs State Common  
 Corner 2, 1 and 2.  
 Thence S 89° 35' E with S line N<sup>o</sup> 1 at 1900 vrs to S.E. corner  
 Thence N. 0° 25' E 735 varas stake being also S.W. Cor 17.  
 Thence E 599 vrs

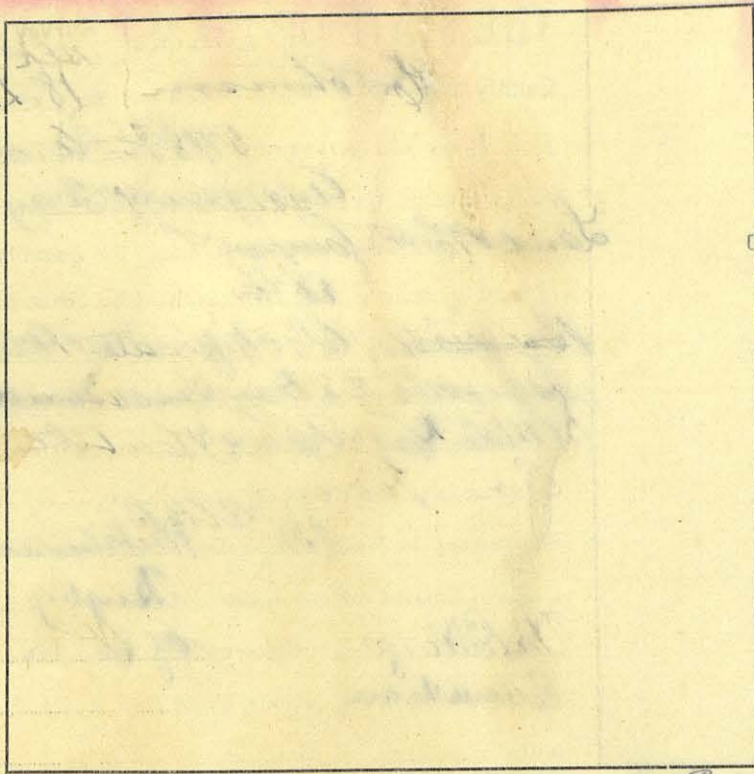
         to the place of beginning.  
 Bearings marked as described above  
 Surveyed          188           
Frank Robb  
James A Black } Chain Carriers.

I, H B Spiller Deputy Surveyor Wheeler District, do hereby Certify that  
 the foregoing Survey was actually made in the field, according to law, and that the limits, boundaries and corners, with the marks, natural and arti-  
 ficial, are truly described in the foregoing Plat and Field Notes.  
H B Spiller  
 Deputy Surveyor          District.

I, David W Davies District Surveyor Wheeler District, do hereby Certify that  
 I have examined the foregoing Plat and Field Notes and find them correct, and that they are Recorded in my office in Book         , No.           
 Page 94  
 Given under my hand, at Mobeetie this 15<sup>th</sup> day of  
November A. D. 1890  
David W Davies  
 District Surveyor Wheeler District.

In calling for adjoining and connecting Surveys, the names of the ORIGINAL GRANTEE should always be given.

N



THE STATE OF TEXAS, Survey 19

County of Hutchinson Block B

Field Notes of a survey of 903<sup>29</sup> Acres of Land made for Assignee of the Day Land & Cattle Company being the quantity of land to which he is entitled by virtue of Certificate No 109 for 1280 acres issued to the Day Land and Cattle Company

Said survey is No. 19 in Hutchinson County, situated on the water of Rugby Cr a tributary of Canadian River, about \_\_\_\_\_ miles of \_\_\_\_\_

SCALE, \_\_\_\_\_ Varas to the inch. Variation 11° 20' E beginning at a

The NW Corner of survey No. 1, Block M 28 on the S line of Survey No 18.

Thence S with W lines of surveys 1, 2 and 4, at 1765 varas point from which a gas pipe marked VIII bro E 178 vrs at 3665 vrs point from which gas pipe marked IX bro E 178 at 5565 vrs point from which Gas pipe marked X bro E 178 vrs at 5700 vrs stake S E corner of this and N E Corner of Survey No 30.

Thence W with W line of said 30 at 1900 vrs stake NW corner of this survey and S E corner of survey 49 Block M 23.

Thence N with E line of said 49 at 1194 vrs point on E line of survey No 6 Block R 2.

Thence S 89° 35' E 1254 Stake S E Corner said 6 Thence North 0° 25' E with E line of survey 6, 5 and 2 at 4520 vrs to S W corner survey No 18.

Thence E 613 vrs to the place of beginning.

Bearings marked as described above } Chain Carriers.  
Surveyed Sept - 11<sup>th</sup> 1880 }  
Frank Robb  
James A Black

I, H. B. Spiller Deputy Surveyor Wheeler District, do hereby Certify that the foregoing Survey was actually made in the field, according to law, and that the limits, boundaries and corners, with the marks, natural and artificial, are truly described in the foregoing Plat and Field Notes.

H. B. Spiller Deputy Surveyor Wheeler District.

I, David W. Davies District Surveyor Wheeler District, do hereby Certify that I have examined the foregoing Plat and Field Notes and find them correct, and that they are Recorded in my office in Book \_\_\_\_\_, No. 3

Page 95  
Given under my hand, at Mohrville this 15<sup>th</sup> day of November A. D. 1880  
David W. Davies District Surveyor Wheeler District.

In calling for adjoining and connecting Surveys, the names of the ORIGINAL GRANTEES should always be given.

THE STATE OF TEXAS, Survey 20

County of Hutchinson No. ....

Field Notes of a survey of 291<sup>57</sup>/<sub>100</sub> Acres

of Land made for Assignment Day Land & Cattle Company being the quantity of land to which he is entitled by virtue of Certificate No 109 for 1280 Acres issued to the Day Land and Cattle Company

Said survey is No. 20 in Hutchinson

County, situated on the water of Rugby

or a tributary of South

Canadian River, about

miles of

SCALE, Varas to the inch. Variation 11° 20' E beginning at a

the common corners of surveys 6, 7 and 49 Blk M 24 and No 23 for S.W. corner of this survey.

Thence W with E line said 6 at 1308 vrs stake on S line of survey No 2 Block R 2

Thence S 89° 35' E with S line said 2 at 1268<sup>1</sup>/<sub>2</sub> vrs stake common corner survey 2, 5 and 6 Blk R 2

Thence S. 0° 25' W with W line said 6 at 1299 vrs stake on W line Survey 49 Block M 23

Thence W with N line of No 49, 1259 vrs

to the place of beginning.

Bearings marked as described above Frank Robb }  
Surveyed September 8<sup>th</sup> 1890 James A Black } Chain Carriers.

I, W B Spiller Deputy Surveyor Wheeler District, do hereby Certify that the foregoing Survey was actually made in the field, according to law, and that the limits, boundaries and corners, with the marks, natural and artificial, are truly described in the foregoing Plat and Field Notes.

W B Spiller  
Deputy Surveyor Wheeler District.

I, David W Davies District Surveyor Wheeler District, do hereby Certify that I have examined the foregoing Plat and Field Notes and find them correct, and that they are Recorded in my office in Book....., No. 7 Page 96

Given under my hand, at Moberly this 15<sup>th</sup> day of

November A. D. 1890. David W Davies  
District Surveyor Wheeler District.

THE STATE OF TEXAS, } Survey  
County of Hutchinson } No. 29

Field Notes of a survey of 327 acres  
of Land made for Assignee of the Day  
Land & Cattle Company being the quantity  
of land to which it is entitled by virtue of  
Certificate No 107 issued to the  
Day Land & Cattle Company  
for 1280 acres

Said survey is No. 29 in Hutchinson  
County, situated on the water of  
Big Cr a tributary of S  
Canadian River, about  
miles of

SCALE, ..... Varas to the inch. Variation 11° 20' E ..... beginning at

the SW corner of Encibio Almaguie survey. Thence West with S line  
of same at 3199 vrs on South line of said Almaguie and N W Cor No 8  
Thence South with E line of said 8 at 158 vrs stk in N line of N. H.  
Williams survey.  
Thence E with N line of same at 2664 vrs NE corner of said Williams  
survey m<sup>a</sup> from which a forked cottonwood 150 vrs below  
forks of Creek b<sup>s</sup> S 61 1/2° W 724 vrs and a C W 10 in diam  
in cluster of 5 b<sup>s</sup> W 25 1/4° E 818 vrs.  
Thence S with E line of said Williams at 398 vrs stake on  
W line of H Archer survey.  
Thence E at 144 vrs to its NE corner. Thence South at 1344 vrs to its  
SE corner — Thence West at 144 vrs stk on E line of Williams  
and S line of Archer surveys. Thence S with E line of Williams  
251 vrs stake. Thence E 927 vrs stake another corner of Williams  
Thence S with E line of Williams 605 vrs stake on N line of W 7 1/2° N B Ry Co  
Thence E with N line of No 7 at 535 vrs S W Cor No 9 W D O B Ry Co  
Thence N with W line of said 9. at 763 vrs W W Cor of No 9, S line  
of 9 1/2° to E Colliers. Thence West 927 vrs S W Cor to the place of beginning.  
L C Colliers. Thence N 1993 vrs


Bearings marked. }  
Surveyed Sept 8th 1880 } Frank Robb } Chain Carriers.  
James A Black }

I, W B Spiller Deputy Surveyor Wheeler District, do hereby Certify that  
the foregoing Survey was actually made in the field, according to law, and that the limits, boundaries and corners, with the marks, natural and arti-  
ficial, are truly described in the foregoing Plat and Field Notes.

I, David W Davies District Surveyor Wheeler District, do hereby Certify that  
I have examined the foregoing Plat and Field Notes and find them correct, and that they are Recorded in my office in Book No. 27  
Page 97

Given under my hand, at Robectie this 15th day of  
November A. D. 1880 David W Davies  
District Surveyor Wheeler District.

In calling for adjoining and connecting Surveys, the names of the ORIGINAL GRANTEEES should always be given.



THE STATE OF TEXAS, } Survey,  
 County of Hutchinson } No. 30  
 Field Notes of a survey of 253 4/10 acres  
 of Land made for Assignee of Day Land  
Co. Company it being the quantity  
 of land to which 16 1/2 is entitled by virtue of  
Certificate No 105 issued  
 to the Day Land and  
Co. Company  
 Said survey is No. 30 in Hutchinson  
 County, situated on the water of  
Bugby Cr a tributary of S  
Canadian River, about  
 miles 1 of 1

SCALE, ..... Varas to the inch. Variation 11° 20' E ..... beginning at a

the S E corner of Sect W 11 in Block M 18 a Rock mound from  
 which a Hobby Cr in diameter brs N 5° W 26 vrs and a C W 8 in  
 in diameter on E bank of Creek brs S 75° W 28 vrs.  
 Thence North 2659 vrs to corner of sect 44 Block M 23.  
 Thence East 178 vrs to pt in W.B. line of J de J Rodriguez tract.  
 Thence South along W.B. line of said Rodriguez 4964 vrs to its S.W.  
 corner  
 Thence East 42 vrs to pt on W.B. line of W Pruitt  
 Thence South 603 vrs along W.B. line of said Pruitt to its S.W. Cor  
 Thence West 42 varas to W.W. Cor of section No 46.  
 Thence South along W.B. line of said 46, 2321 vrs.  
 Thence West 178 vrs to E.B. line of Sect. 6 Blk M 18  
 Thence North 5229 varas

..... to the place of beginning.  
 Bearings marked X }  
 Surveyed Sept 6<sup>th</sup> 1890 }  
Frank Robb  
J A Black } Chain Carriers.

I, W B Spiller Deputy Surveyor Wheeler District, do hereby Certify that  
 the foregoing Survey was actually made in the field, according to law, and that the limits, boundaries and corners, with the marks, natural and arti-  
 ficial, are truly described in the foregoing Plat and Field Notes.  
W B Spiller  
 Deputy Surveyor Wheeler District.

I, David W Davies District Surveyor Wheeler District, do hereby Certify that  
 I have examined the foregoing Plat and Field Notes and find them correct, and that they are Recorded in my office in Book....., No. 2  
 Page 98  
 Given under my hand, at Mobeatic this 15<sup>th</sup> day of  
November A. D. 1890 David W Davies  
 District Surveyor Wheeler District.

In calling for adjoining and connecting Surveys, the names of the ORIGINAL GRANTEEES should always be given.



THE STATE OF TEXAS, } Survey  
 County of Hutchinson } No. 31 1/2  
 Field Notes of a survey of 160 Acres  
 of Land made for Common  
School fund it being the quantity  
 of land to which he it is entitled by virtue of  
of Certificate number  
16 Issued to Martin  
McLaughlin

Said survey is No. 31 1/2 in Hutchinson  
 County, situated on the water of Palatka  
creek a tributary North  
Canadian River, about  
 miles of

SCALE, Varas to the inch. Variation beginning at a

Common corner of Survey No 1, 849 block  
M 16  
 Thence East with N line of said No 9 at  
 478 rods S E corner of this survey S W cor  
 of survey 4  
 Thence North with W line of said survey No  
 4 at 1900 rods its N W corner for N E corner  
 of this survey  
 Thence West 478 rods the N E corner of  
 Survey No 1 block M 16 for N W corner this survey  
 Thence South with E line of said No 1  
 1900 rods

to the place of beginning.

Bearings marked John R Robb  
 Surveyed September 1st 1890 Jacob A Black } Chain Carriers.

I, H B Spiller Deputy Surveyor Wheeler District, do hereby Certify that

the foregoing Survey was actually made in the field, according to law, and that the limits, boundaries and corners, with the marks, natural and artificial, are truly described in the foregoing Plat and Field Notes.

H B Spiller  
 Deputy Surveyor Wheeler District.


I, David W Davies District Surveyor Wheeler District, do hereby Certify that

I have examined the foregoing Plat and Field Notes and find them correct, and that they are Recorded in my office in Book No. 3

Page 99 Given under my hand, at Mobeetie this 15 day of November A. D. 1890

David W Davies  
 District Surveyor Wheeler District.

In calling for adjoining and connecting Surveys, the names of the ORIGINAL GRANTEEES should always be given.

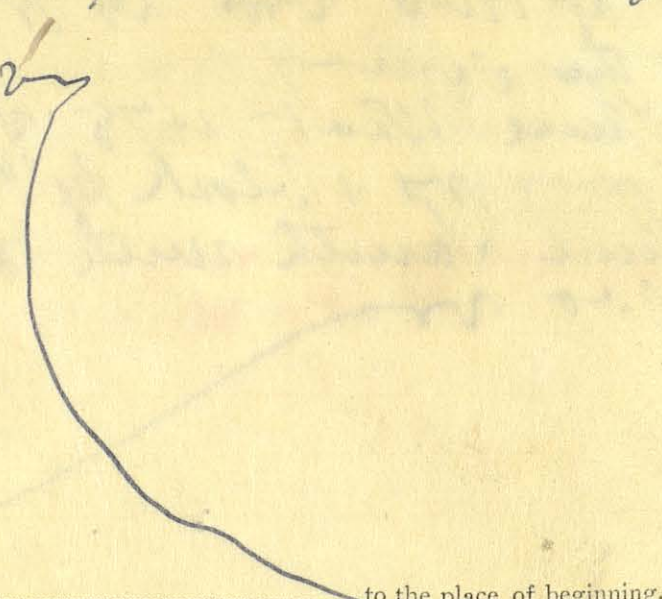


THE STATE OF TEXAS, } Survey  
 County of Hutchinson } No. 31  
 Field Notes of a survey of 474 acres  
 of Land made for the common  
School fund it being the quantity  
 of land to which he is entitled by virtue of  
Certificate No 16  
Issued to Martin McLaughlin

Said survey is No. 31 in Hutchinson  
 County, situated on the water of Smith  
Creek a tributary  
 River, about  
 miles of

SCALE, 1120 Varas to the inch. Variation 1120 beginning at a

the N E corner of Section #2 B B B & C Ry Co  
any N B line of survey No 5 D L & C Co  
thence N 0° 40' W 310 rods to N W cor #5 on  
S line of #72  
thence S 89.20 W 11967 rods to S W cor #66  
thence S 0.40' E 138 rods to parent an N line of  
#52 block 5-T  
thence East 11967 rods



to the place of beginning.

Bearings marked, Frank Ross } Chain Carriers.  
James A. Black }

Surveyed Sept - 8th 1890  
 I, H B Shiller Deputy Surveyor Whelan District, do hereby Certify that

the foregoing Survey was actually made in the field, according to law, and that the limits, boundaries and corners, with the marks, natural and artificial, are truly described in the foregoing Plat and Field Notes.

I, W B Spiller Deputy Surveyor Whelan District.

I, David W Davis District Surveyor Whelan District, do hereby Certify that


I have examined the foregoing Plat and Field Notes and find them correct, and that they are Recorded in my office in Book 100, No. 31  
 Page 100

Given under my hand, at Wobesite this 15th day of November A. D. 1890  
David W Davis  
 District Surveyor Whelan District.

THE STATE OF TEXAS, } Survey  
County of Hutchinson } No. 32


Field Notes of a survey of 8275 acres  
of Land made for Common  
School fund it being the quantity  
of land to which he is entitled by virtue of  
Certificate No 433  
Issued to Marinda Judd

Said survey is No. 32 in Hutchinson  
County, situated on the water of  
South  
Canadian River, about  
miles of



SCALE, 1120 Varas to the inch. Variation 1120 beginning at a

S W corner by #23 in block in 2<sup>3</sup> an E line  
of #4 I W Sec 4 Ry Co  
Thence South 100 var to W corner #10 x 02  
Thence East 4677 var  
Thence North 100 var  
Thence West 4677 var



to the place of beginning.  
Bearings marked Frank Robb } Chain Carriers.

Surveyed Sept-8<sup>th</sup> 1889 James & Black }

I, H B Spiller Deputy Surveyor Wheeler District, do hereby Certify that  
the foregoing Survey was actually made in the field, according to law, and that the limits, boundaries and corners, with the marks, natural and arti-  
ficial, are truly described in the foregoing Plat and Field Notes.

H B Spiller Deputy Surveyor Wheeler District.


I, David W Davies District Surveyor Wheeler District, do hereby Certify that  
I have examined the foregoing Plat and Field Notes and find them correct, and that they are Recorded in my office in Book 3  
Page 106

Given under my hand, at Robectie this 15<sup>th</sup> day of

November A. D. 1889 David W Davies  
District Surveyor Wheeler District.

In calling for adjoining and connecting Surveys, the names of the ORIGINAL GRANTEES should always be given.

✓



THE STATE OF TEXAS) Survey  
 County of Whitcomb No. 5711  
 Field Notes of a survey of 475 1/2 Acres  
 of Land made for Beatty Seal &  
Leopold it being the quantity  
 of land to which he is entitled by virtue of  
Certificate No. 12,000  
issued by the Commissioner  
of the General Land Office  
on the 20th day of April 1875  
 Said survey is No. 5 in Whitcomb  
 County, situated on the water of White  
Deer a tributary of Canadian  
River, about 5  
 miles S 80° W of Beardsall Fort

SCALE, \_\_\_\_\_ Varas to the inch. Variation \_\_\_\_\_ beginning at a

the N E corner of survey No. 4 of this block,  
 Thence E 1641 varas a stake  
 Thence S 1636 1/2 varas a stake  
 Thence W 1641 varas a stake  
 Thence N 1636 1/2 varas a stake

*This survey was cancelled  
 by the Commissioner of the  
 General Land Office on  
 the 20th day of April 1875*

\_\_\_\_\_ to the place of beginning.  
 Bearings marked X } John L. James } Chain Carriers.  
 Surveyed Sept 24th 1880

I, David W. Davies Deputy Surveyor Wheeler District, do hereby Certify that  
 the foregoing Survey was actually made in the field, according to law, and that the limits, boundaries and corners, with the marks, natural and arti-  
 ficial, are truly described in the foregoing Plat and Field Notes.

Deputy Surveyor \_\_\_\_\_ District \_\_\_\_\_

I, David W. Davies District Surveyor Wheeler District, do hereby Certify that  
 I have examined the foregoing Plat and Field Notes and find them correct, and that they are Recorded in my office in Book 13, No. 13  
 Page 102

Given under my hand, at Morehead this 24th day of  
Nov A. D. 1880  
D. W. Davies  
 District Surveyor Wheeler District.

In calling for adjoining and connecting Surveys, the names of the ORIGINAL GRANTEES should always be given.

## GUNTER &amp; SUMMERFIELD,

DEALERS IN

## REAL ESTATE.

OFFICE IN  
KNEPFLY BUILDING.

Dallas, Texas, Dec 14 1890

Mess French & Arington  
 Robert Lee  
 Gentlemen

Enclosed find corrected  
 fieldnotes to Surveys Nos 576, 577 & 578  
 Hutchinson Co sent us by you  
 in November return same to you  
 surveyor I have been destroy them  
 & cancel them on the records.

We found that ours as original surveyed  
 were older than the Gates & owners  
 of the Gates have made connection  
 to conform to ours. We sent you fee  
 \$7.00 for this yesterday.

Yours truly  
 Gunter & Summerfield

QUINCY & SUMMERFIELD


REAL ESTATE

OFFICE IN  
KERRY BUILDING

1000  
1000

*[Faint, mostly illegible handwritten text, possibly a letter or document.]*

*[Faint, mostly illegible printed text at the bottom of the page, possibly a form or legal notice.]*



*Corrected*

THE STATE OF TEXAS, Survey

County of *Newchinson* No. *6*

Field Notes of a survey of *475 1/2 Acres*

of Land made for *Beatey Seal &*

*Garwood* it being the quantity

of land to which *They are* entitled by virtue of

*Certificate No 1200* Issued

by the Commissioner of

the General Land Office

On the *12<sup>th</sup>* day of *April* 1875

Said survey is No. *6* in *Newchinson*

County, situated on the water of *White*

*oak Cr.* a tributary of *3*

*Canadian* River, about *6*

miles *S. 30° E* of *Beatey's old fort*

SCALE, ..... Varas to the inch. Variation ..... beginning at a

*State the South West corner of Survey No 5 by virtue of same Certificate*

*Thence E 1641 vrs a stake on N W line of M A Bates Survey*

*Thence S 1636 1/2 vrs with N B line of said Bates a stake*

*Thence W 1641 vrs a stake the S E cor of Survey No 3*

*Thence N 1636 1/2 vrs*

*Jan 6 1871*

to the place of beginning.

Bearings marked

Surveyed

*Sept 24<sup>th</sup>*

1880

*John L. James*  
*Chas G. Pring*

Chain Carriers.

I, ..... Deputy Surveyor ..... District, do hereby Certify that the foregoing Survey was actually made in the field, according to law, and that the limits, boundaries and corners, with the marks, natural and artificial, are truly described in the foregoing Plat and Field Notes.

Deputy Surveyor ..... District.

I, *David Wadman* District Surveyor, *Wheeler* District, do hereby Certify that I have examined the foregoing Plat and Field Notes and find them correct, and that they are Recorded in my office in Book ..... No. ....

Page *1003*

Given under my hand, at *Robeete* this *24<sup>th</sup>* day of *Nov*

A. D. 1880

*David Wadman*  
District Surveyor *Wheeler* District.

THE STATE OF TEXAS, } Survey

County of *Harris* } No. ....

Field Notes of a survey of *1280*

of Land made for *Anderson*

*Baralany* it being the quantity

of land to which he *is* entitled by virtue of

*Certificate No 995*

*issued by the Comptroller*

*of the Public Land Office*

*under Act of Jan 31 1854*

Said survey is No. .... in *Harris*


County, situated on the water of *Bayou*

*Creek* a tributary of *the*

*Canadian* River, about *1 1/2*

miles *East* of *Center* of

*County* beginning at a



SCALE, ..... Varas to the inch. Variation.....

*Mound the North East corner of a survey of*  
*1280 Acres of land made for W. A. Bates,*  
*Thence North 475 vrs to mound the North West*  
*Corner of Survey No 1 Block C Sinter Hanson*  
*A Stone mound*  
*Thence East along the N. B. line of said survey*  
*No 1 15 vrs a Stone mound,*  
*Thence North 5392 vrs to a cedar post marked*  
*XII for North East corner from which a cluster*  
*of 5 Hackberry trees 5 ft in diameter bears*  
*North 54° East 95 vrs.*  
*Thence West 69 vrs the S. E. Corner of Survey No 33 of*  
*Blk 46. 76 & 77, B. C. a pile of small stones at 1019 for North*  
*West corner, a pile of stone in line of Sur 33 Blk 46 76 & 77*  
*Thence S 2515 vrs to S E Cor 33, Thence N 374 vrs to S W Cor*  
*Thence South 3352 vrs for S W Cor in N. B. line of W. A. Bates*  
*Thence East 1378 vrs* ..... to the place of beginning.

Bearings marked *XII*  
 Surveyed *May 12<sup>th</sup>* 1881


*John Lewis*  
*Jasper Oster* } Chain Carriers.

I, *J. C. English* Deputy Surveyor, *Wheeler* District, do hereby Certify that  
 the foregoing Survey was actually made in the field, according to law, and that the limits, boundaries and corners, with the marks, natural and arti-  
 ficial, are truly described in the foregoing Plat and Field Notes.  
*J. C. English*  
 Deputy Surveyor, *Wheeler* District.

I, *David W. Davies* District Surveyor, *Wheeler* District, do hereby Certify that  
 I have examined the foregoing Plat and Field Notes and find them correct, and that they are Recorded in my office in Book *104*, No. *104*  
 Page *104*  
 Given under my hand, at *Habeattie* this *21<sup>st</sup>* day of  
*July* A. D. 1881  
*David W. Davies*  
 District Surveyor, *Wheeler* District.

In calling for adjoining and connecting Surveys, the names of the ORIGINAL GRANTEES should always be given.





THE STATE OF TEXAS, } Survey  
 County of Hutchinson } No. 1 A  
 Field Notes of a survey of 320 Acres  
 of Land made for J. B. Tyus Assignee  
of J. C. Patton it being the quantity  
 of land to which he is entitled by virtue of  
Certificate No 5 issued by  
the Commissioner of the  
General Land Office to  
J. C. Patton  
 Said survey is No. 1 A in Hutchinson  
 County, situated on the water of Canadian  
 a tributary  
 River, about  
 miles of

SCALE, ..... Varas to the inch. Variation 11° 20' S ..... beginning at a

Stake and mound the N.E. corner of survey No 28 Blk  
 no 47 made for the H. & T. Co  
 Thence North along the West line of No 27 Blk 47. 1403 vrs a  
 Stake & mound Thence West at 74 vrs a Stake and earth mound  
 in East line of No 5 made for the T. C. Ry Co.  
 Thence South 190 vrs to the South East corner of the same survey.  
 Thence West 1405 vrs to an Ell corner of the same.  
 Thence South at 142 vrs pass another corner of same  
 continued in all 1218 vrs to a stake & mound in the  
 North line of No 28 Blk 47. 79 vrs East of its NW  
 corner.  
 Thence East along the North line of said No 28  
 1479 vrs.

..... to the place of beginning.

Bearings marked XX  
 Surveyed December 19<sup>th</sup> 1891  
John Lewis  
Insp. Oster } Chain Carriers.

I, David W. Davies Deputy Surveyor Wheeler District, do hereby Certify that  
 the foregoing Survey was actually made in the field, according to law, and that the limits, boundaries and corners, with the marks, natural and arti-  
 ficial, are truly described in the foregoing Plat and Field Notes.


David W. Davies  
 Deputy Surveyor Wheeler District.

I, D. W. Davies District Surveyor Wheeler District, do hereby Certify that  
 I have examined the foregoing Plat and Field Notes and find them correct, and that they are Recorded in my office in Book Vol, No. 13  
 Page 105

Given under my hand, at Mobletie this 19<sup>th</sup> day of  
Dec A. D. 1891

David W. Davies  
 District Surveyor Wheeler District.

In calling for adjoining and connecting Surveys, the names of the ORIGINAL GRANTEEES should always be given.



THE STATE OF TEXAS, } Survey  
 County of Hutchinson } No. 20  
 Field Notes of a survey of 320  
 of Land made for The State of  
Texas it being the quantity  
 of land to which she is entitled by virtue of  
Certificate No 5 issued  
to J. C. Patton by the  
Commissioner of the  
General Land Office  
 Said survey is No. 20 in Hutchinson  
 County, situated on the water of.....  
 ..... a tributary.....  
Canadian River, about.....  
 miles..... of.....

SCALE..... Varas to the inch. Variation N° 20..... beginning at a

Stake & mound the S W corner of N° 1 a made by virtue  
 of the same Certificate — Thence W 79 vrs the NW  
 corner of N° 28 Block 47.  
 Thence North 500 vrs to the N E corner of N° 29 Block 47.  
 Thence W 950 vrs to the NW corner of same.  
 Thence N 105 vrs to the W E corner of N° 30 Block 47.  
 Thence W 950 vrs to the NW corner of the same.  
 Thence N 629 vrs to the W E corner of N° 31 Blk 47.  
 Thence W 950 vrs to the NW corner of the same.  
 Thence S 47 vrs to the N. E corner of N° 32 Blk 47.  
 Thence W 563 vrs to a Stake in North line of N° 32 Blk 47.  
 Thence North 159 vrs to a Stake in S line of N° 1 J. C. Rybo.  
 Thence E 642 vrs to an ell corner of the W. Hewitt survey.  
 Thence North 302 vrs to another corner of the same.  
 Thence East 950 vrs to another corner of the same  
 See next Page for Continuation

..... to the place of beginning.  
 Bearings marked.....  
 Surveyed..... 188..... } Chain Carriers.


I,..... Deputy Surveyor..... District, do hereby Certify that  
 the foregoing Survey was actually made in the field, according to law, and that the limits, boundaries and corners, with the marks, natural and arti-  
 ficial, are truly described in the foregoing Plat and Field Notes.

..... Deputy Surveyor..... District.

I,..... District Surveyor..... District, do hereby Certify that  
 I have examined the foregoing Plat and Field Notes and find them correct, and that they are Recorded in my office in Book....., No.....  
 Page.....

Given under my hand, at..... this..... day of  
 ..... A. D. 188.....  
 ..... District Surveyor..... District.

In calling for adjoining and connecting Surveys, the names of the ORIGINAL GRANTEES should always be given.




*From Page 106*

THE STATE OF TEXAS, } Survey  
 County of ..... } No. ....  
 Field Notes of a survey of .....  
 of Land made for .....  
 ..... it being the quantity  
 of land to which he ..... entitled by virtue of  
 .....  
 Said survey is No. .... in .....  
 County, situated on the water of .....  
 ..... a tributary .....  
 ..... River, about .....  
 miles ..... of .....

SCALE, ..... Varas to the inch. Variation ..... beginning at a

*Thence South 231 vrs another corner of the same*  
*Thence East 950 vrs to an Ell corner of N<sup>o</sup> 6 made*  
*for T C Ry Co.*  
*Thence Thence South 246 vrs to another corner of the*  
*same.*  
*Thence E 950 vrs to West line of N<sup>o</sup> 1 a.*  
*Thence South 1071 vrs*



..... to the place of beginning.

Bearings marked *xx*  
 Surveyed *December 19<sup>th</sup> 1887*  
*John Lewis*  
*Jasper Oster* } Chain Carriers.

I, *David W. Davies* Deputy Surveyor *Wheeler* District, do hereby Certify that  
 the foregoing Survey was actually made in the field, according to law, and that the limits, boundaries and corners, with the marks, natural and arti-  
 ficial, are truly described in the foregoing Plat and Field Notes.


*David W. Davies*  
 Deputy Surveyor *Wheeler* District.

I, *David W. Davies* District Surveyor *Wheeler* District, do hereby Certify that  
 I have examined the foregoing Plat and Field Notes and find them correct, and that they are Recorded in my office in Book *3*, No. ....  
 Page *106 & 107*.

Given under my hand, at *Mobeetie* this *19<sup>th</sup>* day of  
*December* A. D. 188*7*

*David W. Davies*  
 District Surveyor *Wheeler* District.

In calling for adjoining and connecting Surveys, the names of the ORIGINAL GRANTEES should always be given.



THE STATE OF TEXAS, Survey

County of Wichita No. 1

Corrected Field Notes of a survey of 1288 & 9900  
of Land made for Mrs Elizabeth  
Nailmark it being the quantity  
of land to which she is entitled by virtue of  
Donation Cert No  
1003 issued to her on the  
20 day of Jan 1883. By  
Comm Gen Land Office  
Said survey is No. 1 in Wichita  
County, situated on the water of  
a tributary  
River, about 5  
miles of County  
Water beginning at a

SCALE, Varas to the inch. Variation

a mound 320 rods in of the N.E. corner of Survey No 40  
made for the E.T. & R.R. Co, Thence W 3107 rods to a mound,  
Thence North 1468 rods to a rock in south line of Survey 40.  
in Blk 46, for the N.T. & S. Co R.R. Co. Thence east 67 rods  
to S.E. corner, Thence N 608 rods a mound, Thence East 745 rods  
a mound, Thence North 106 rods a rock in south line of  
Survey 44 in said Blk 46, Thence E 200 rods to S.E. corner  
Thence N 80 rods a mound, Thence E 740 a mound, Thence N 94 rods  
a mound, Thence E 200 a rock in west line of Survey No  
42 in said Blk 46, Thence South 128 rods to S.W.  
corner, Thence East 900 rods to S.E. corner, Thence N 277  
a mound in E line of Survey No 42, Thence East 240  
rods a mound, Thence South 2510 rods

to the place of beginning.

Bearings marked

Surveyed April 14 1883

A. Howell  
E. W. Nighy } Chain Carriers.

I, Mark Kersey Deputy Surveyor Wichita District, do hereby Certify that

the foregoing Survey was actually made in the field, according to law, and that the limits, boundaries and corners, with the marks, natural and artificial, are truly described in the foregoing Plat and Field Notes.

Mark Kersey  
Deputy Surveyor Wichita District.


I, Mark Kersey District Surveyor Wichita District, do hereby Certify that

I have examined the foregoing Plat and Field Notes and find them correct, and that they are Recorded in my office in Book 3, No. 1  
Page 108

Given under my hand, at Wichita this 5 day of May A. D. 1883

Mark Kersey  
District Surveyor Wichita District.

In calling for adjoining and connecting Surveys, the names of the ORIGINAL GRANTEEES should always be given.



THE STATE OF TEXAS, Survey

County of Nutcracker No. ....

Field Notes of a survey of 1238900  
of Land made for Conrad Taylor

..... it being the quantity  
of land to which he is entitled by virtue of

Donation Certificate  
no 1019 issued to him  
by the Comm' Genl Office on  
24 day of July 1853

Said survey is No. 2 in Nutcracker  
County, situated on the water of .....

..... a tributary .....

..... River, about 6  
miles SE of County  
Center beginning at a

SCALE, ..... Varas to the inch. Variation .....

Around the S.E. corner of Survey no 1 made for Mrs Elizabeth  
Hallmarks. Thence N 2570 rods to N.E. corner, Thence S  
505 rods to mound. Thence N 100 rods to S.W. corner in S  
line of Survey no 41 in Block 46 made for the AT & G  
B R R Co. Thence East 205 rods to S.E. corner,  
Thence N 867 rods to mound in East line, Thence S 948  
rods to mound, Thence South 2560 rods to mound, Thence  
East 255 rods to mound in W. line of Survey no 2 in  
name of AT & B R R Co. Thence South 509 rods to S.W.  
corner, Thence East 1640 rods to mound in W  
boundary line of Survey no 8 Block 46, Thence  
S 1041 rods to S.W. corner, Thence East 250 rods  
to mound, Thence South 384 rods to the S.W. corner of  
Survey 384 Block (2) Thence W 440 rods to mound, Thence N  
690 rods to N.E. corner of Survey no 38 Block no 21, Thence W 2800

rods to S.W. corner Thence N 680 rods to the N.E. corner to the place of beginning.

Bearings marked of said Survey no 40, Thence S 220 rods } Chain Carriers.

20 Surveyed April 1st 1883 E W High }

I, Mark Hussey Deputy Surveyor W R D District, do hereby Certify that  
the foregoing Survey was actually made in the field, according to law, and that the limits, boundaries and corners, with the marks, natural and arti-  
ficial, are truly described in the foregoing Plat and Field Notes.


Mark Hussey  
Deputy Surveyor W R D District.

I, Mark Hussey District Surveyor W R D District, do hereby Certify that  
I have examined the foregoing Plat and Field Notes and find them correct, and that they are Recorded in my office in Book ....., No. ....  
Page .....

Given under my hand, at Woburn this 1st day of  
May A. D. 1883

Mark Hussey  
District Surveyor W R D District.

In calling for adjoining and connecting Surveys, the names of the ORIGINAL GRANTEE should always be given.



THE STATE OF TEXAS, } Survey

County of Mitchell } No. 41

Field Notes of a survey of 196 acres

of Land made for T & R R Co

..... it being the quantity

of land to which they are entitled by virtue of

their Cert No 1062

issued by the Comm Genl

Office on the 14<sup>th</sup> day of

April 1881

Said survey is No. .... in Mitchell

County, situated on the water of White

River a tributary of Red

River, about 13

miles S 80° E of County

Center beginning at a

SCALE, ..... Varas to the inch. Variation .....

The S & corner of Survey No 38 in Bldg No 46 made for the H T & C R R Co a stake and a mound in line away on north slope of small hill from which the N W corner of Survey No 233 H T & C R R Co Bldg No 2 is south 3750 m & East 50 m, thence <sup>West</sup> East 900 m to S. W. corner, thence S 511 m the S & corner of Survey No 39 in Bldg 46 on N line of Survey No 1 Bldg L. A.

Thence E passing N E corner of said Survey No 1 L. A. at 1752 m a rock in N line of Survey No 4 Bldg L. A. Thence N 775 m a rock in South line of Survey No 37 Bldg 46. Thence W 802 m to S W corner Thence South 260 m

..... to the place of beginning.

Bearings marked .....

RS Surveyed April 16<sup>th</sup> 1883

J. Howell  
E. W. Highley

Chain Carriers.

I, Mark Hussey Deputy Surveyor W. B. District, do hereby Certify that

the foregoing Survey was actually made in the field, according to law, and that the limits, boundaries and corners, with the marks, natural and artificial, are truly described in the foregoing Plat and Field Notes.


Mark Hussey  
Deputy Surveyor W. B. District.

I, Mark Hussey District Surveyor W. B. District, do hereby Certify that

I have examined the foregoing Plat and Field Notes and find them correct, and that they are Recorded in my office in Book....., No.....

Page..... Given under my hand, at Marion this 1 day of May A. D. 1883

Mark Hussey  
District Surveyor W. B. District.



THE STATE OF TEXAS, Survey

County of Mitchell No. 42

Field Notes of a survey of 196 acres  
of Land made for T. C. R. R. Co.

it being the quantity  
of land to which they are entitled by virtue of  
Act of Feb 20 1851 by land  
No 1062, issued by  
The Comm Genl Office  
on the 14<sup>th</sup> day April  
1851

Said survey is No. \_\_\_\_\_ in Mitchell

County, situated on the water of White  
Run a tributary of

Canadian River, about 1.3

miles 50° E of County

center beginning at a

SCALE, \_\_\_\_\_ Varas to the inch. Variation \_\_\_\_\_

The S. E. corner of survey No (41) by virtue  
of same certificate, I then North 7701 rods  
to W. E. corner, I then E 148 rods to the S. E. corner  
of survey No 37 Belk 46, made for the  
"N. T. & C. R. R. Co". I then N 855 rods to the  
S. W. corner of survey No 36 Belk 46,  
I then East 878 rods to the N. W. corner of  
W. H. Butler survey in S line of said survey  
No 36.

I then South 1131 rods to the N. W. corner  
a stone in the N line of survey No 4 Belk  
L. Co.

I then W 1026 rods  
to the place of beginning.


Bearings marked \_\_\_\_\_ }  
Surveyed April 16 1893 }  
R. Howell }  
E. W. High } Chain Carriers.

I, Mark Hussey Deputy Surveyor W. R. District, do hereby Certify that  
the foregoing Survey was actually made in the field, according to law, and that the limits, boundaries and corners, with the marks, natural and arti-  
ficial, are truly described in the foregoing Plat and Field Notes.

Mark Hussey Deputy Surveyor W. R. District.  
I, Mark Hussey District Surveyor W. R. District, do hereby Certify that  
I have examined the foregoing Plat and Field Notes and find them correct, and that they are Recorded in my office in Book \_\_\_\_\_, No. \_\_\_\_\_

Page \_\_\_\_\_  
Given under my hand, at May this 11 day of  
May A. D. 1893  
Mark Hussey District Surveyor W. R. District.

In calling for adjoining and connecting Surveys, the names of the ORIGINAL GRANTEES should always be given.



THE STATE OF TEXAS, Survey

County of Wheeler No. 1

Connected Field Notes of a survey of 388 acres

of Land made for H & B R R Co

it being the quantity

of land to which they are entitled by virtue of

351 issued to them

land opened on the

13<sup>th</sup> day of April 1877

Said survey is No. 17 in Hutchinson

County, situated on the water of Antelope

creek a tributary of

Canadian River, about 10


miles SW of center of

county beginning at a

SCALE, \_\_\_\_\_ Varas to the inch. Variation \_\_\_\_\_

The SW corner of Survey no 82 made for the  
H & B R R Co. Bets 46. Thence South 1362 m  
a stone set in ground.

Thence east 1649 m a mound. Thence North 1280  
m a stone set in South line of Survey 81 for  
H & B R R Co Bets 46. Thence W 699 m  
to SW corner. Thence North 77 the SE corner of  
Survey no 82 Bets 46. Thence West 900 m



to the place of beginning.

Bearings marked \_\_\_\_\_

2 Horses

Chain Carriers.

Surveyed May 10<sup>th</sup> 1893

Easy High

2

I, Mark Hussey

Deputy Surveyor

W. L. D.

District, do hereby Certify that

the foregoing Survey was actually made in the field, according to law, and that the limits, boundaries and corners, with the marks, natural and artificial, are truly described in the foregoing Plat and Field Notes.

Mark Hussey

Deputy Surveyor

W. L. D.

District.

I, Mark Hussey

District Surveyor

W. L. D.

District, do hereby Certify that

I have examined the foregoing Plat and Field Notes and find them correct, and that they are Recorded in my office in Book 3, No. 112

Page 112

Given under my hand, at

W. D. D.

this

9<sup>th</sup>

day of

June

A. D. 1893


Mark Hussey

District Surveyor

W. L. D.

District.





THE STATE OF TEXAS, } Survey  
 County of Wheeler } No. 2  
 Field Notes of a survey of 288 acres } Belts X 03  
 of Land made for H + O B R R Co  
 \_\_\_\_\_ it being the quantity  
 of land to which they are entitled by virtue of  
land no. 50 issued by the  
Comm. Gen. Land Office  
on the 13<sup>th</sup> day of April  
1877,  
 Said survey is No. 2 in Hutchinson  
 County, situated on the water of Apple  
Creek a tributary Canadian  
 \_\_\_\_\_ River, about 10  
 miles SW of center of  
County beginning at a

SCALE, \_\_\_\_\_ Varas to the inch. Variation \_\_\_\_\_

The N W corner of survey no. 1 by virtue of  
 same certificate. Thence E 251 rods. The S E  
 corner of survey no. 81 Belts 46 made for H + O  
 R R Co, Thence North 583 rods, the SW corner  
 of survey no. 80, at 1000 rods corner in SW  
 boundary line of survey no. 40 Belt 4, Thence  
 S. 1868 rods W West line of survey no. 39  
 Belt 4, Thence West crossing creek 1351 rods  
 The SE corner of survey no. 1, Belts X 03, Thence  
 North 1285 rods.

\_\_\_\_\_ to the place of beginning.

Bearings marked \_\_\_\_\_

Surveyed May 10<sup>th</sup> 1893

J Howell  
Eug High

Chain Carriers.

I, Mark Hussey Deputy Surveyor W.T.D. District, do hereby Certify that  
 the foregoing Survey was actually made in the field, according to law, and that the limits, boundaries and corners, with the marks, natural and arti-  
 ficial, are truly described in the foregoing Plat and Field Notes.


Mark Hussey  
 Deputy Surveyor W.T.D. District.

I, Mark Hussey District Surveyor W.T.D. District, do hereby Certify that

I have examined the foregoing Plat and Field Notes and find them correct, and that they are Recorded in my office in Book 3, No. 113

Page 113  
 Given under my hand, at Wheeler this 9<sup>th</sup> day of  
June A. D. 1893

Mark Hussey  
 District Surveyor W.T.D. District.



THE STATE OF TEXAS, } Survey  
 County of Wheeler } No. 5  
 Field Notes of a survey of 39 1/2 acres  
 of Land made for Mrs Jane  
Gammal it being the quantity  
 of land to which she is entitled by virtue of  
Utman Donation Cert  
1000. Issued by Comm  
Genl Land Ofces on the  
30<sup>th</sup> day of Jan<sup>y</sup> 1883  
 Said survey is No. 5 in Hutchinson  
 County, situated on the water of Spring  
Creek a tributary Canadian  
River, about 8  
 miles S 50° E of Center of  
County beginning at a

SCALE, \_\_\_\_\_ Varas to the inch. Variation \_\_\_\_\_

Mound the NW corner of survey no 3 in Belv L  
 from which a Sta bou- lro S 50 E 4 7/2 m. so to  
 N 48 1/2 E 5 7/2 so both held X Thence E crossing  
 Spring Creek 1306 m at SW corner of survey no  
 no 33 belv M 21, Thence North 117 m the SW corner  
 of survey no 2 belv L,  
 Thence West crossing Spring Creek 1900 the SW corner  
 of survey no 2 belv L, Thence South 117 m a stone  
 set in ground in line of survey no 4 Belv L,  
 Thence E 594 m.

\_\_\_\_\_ to the place of beginning.

Bearings marked \_\_\_\_\_ }  
 Re Surveyed May 11 1883 }  
R Howes } Chain Carriers.  
E. Hight }


I, Mark Hussey Deputy Surveyor W R D District, do hereby Certify that  
 the foregoing Survey was actually made in the field, according to law, and that the limits, boundaries and corners, with the marks, natural and arti-  
 ficial, are truly described in the foregoing Plat and Field Notes.

Mark Hussey Deputy Surveyor W R D District.

I, Mark Hussey District Surveyor W R D District, do hereby Certify that  
 I have examined the foregoing Plat and Field Notes and find them correct, and that they are Recorded in my office in Book 9, No. 114  
 Page 114

Given under my hand, at June this 9<sup>th</sup> day of  
June A. D. 1883 Mark Hussey District Surveyor W R D District.

In calling for adjoining and connecting Surveys, the names of the ORIGINAL GRANTEEES should always be given.



THE STATE OF TEXAS, } Survey  
 County of Wheeler } No. 6  
 Field Notes of a survey of 135 1/2  
 of Land made for Mrs Jand  
Gammell it being the quantity  
 of land to which she is entitled by virtue of  
Veteran Donation Cert  
no 1000 issued by the  
Comm Gen L Land Off  
on the 30 day of Jan 1863  
 Said survey is No. 6 in Northwestern  
 County, situated on the water of S. wing  
Concho a tributary of main  
\_\_\_\_\_ River, about 10  
 miles S of center of  
County beginning at a

SCALE, \_\_\_\_\_ Varas to the inch. Variation \_\_\_\_\_

Mound the S.E. corner of Survey no 2 bet 84. Thence  
 E 577 m to the SW corner of survey no 9 bet 21.  
 Thence N 1010 m to its Southernly N.W. corner,  
 Thence E 368 m a mound one of its corners.  
 Thence North 595 m a stake set in ground  
 on S line of survey no 59 bet no 46 made for  
 H & S R R Co Thence W 560 m to its SW  
 corner Thence S 980 m to the S.E. corner of  
 survey no 60 made for H & S R R Co  
 Thence W 380 m a stone set in ground in  
 East line of survey no 2 bet 4 Thence  
 S 620 m

to the place of beginning.

Bearings marked \_\_\_\_\_

J Howell  
Eus High

Chain Carriers.

Surveyed May 10 1893


I, Mark Hussey Deputy Surveyor W.L.D. District, do hereby Certify that  
 the foregoing Survey was actually made in the field, according to law, and that the limits, boundaries and corners, with the marks, natural and arti-  
 ficial, are truly described in the foregoing Plat and Field Notes.

Mark Hussey  
 Deputy Surveyor W.L.D. District.

I, Mark Hussey District Surveyor W.L.D. District, do hereby Certify that  
 I have examined the foregoing Plat and Field Notes and find them correct, and that they are Recorded in my office in Book 13, No. 115  
 Page 115

Given under my hand, at M. D. Austin this 4 day of  
June A. D. 1893  
Mark Hussey  
 District Surveyor W.L.D. District.

In calling for adjoining and connecting Surveys, the names of the ORIGINAL GRANTEEES should always be given.



THE STATE OF TEXAS, Survey

County of Wheeler No. 101

*Correct*

Field Notes of a survey of 190 acres

of Land made for John H. Gibson

it being the quantity

of land to which he is entitled by virtue of

land no. 39, issued to

him by the Comm. Genl

Land Office on Dec 17<sup>th</sup>

1851,

Said survey is No. 101 in Wheeler

County, situated on the water of Antelope

branch a tributary Canadian


River, about 10

miles SW of center of

County beginning at a

SCALE, ..... Varas to the inch. Variation .....

Mound the S.E. corner of Survey no. 2 B.L.S. 103  
in W boundary line of Survey no. 39 B.L.S. 4,  
Thence S 1069 rods a md in north line of  
Survey no. 3 B.L.S. 1 for 1000, Thence North  
1069 rods a md, Thence East 1000 rods



..... to the place of beginning.

Bearings marked.....

Re Surveyed May 11 1883

R Howell  
Earl High

} Chain Carriers.

I, Mark Huseley Deputy Surveyor W & D District, do hereby Certify that

the foregoing Survey was actually made in the field, according to law, and that the limits, boundaries and corners, with the marks, natural and artificial, are truly described in the foregoing Plat and Field Notes.

Mark Huseley  
Deputy Surveyor W & D District.

I, Mark Huseley District Surveyor W & D District, do hereby Certify that

I have examined the foregoing Plat and Field Notes and find them correct, and that they are Recorded in my office in Book 3, No. 3

Page 116

Given under my hand, at Marion this 9 day of

May A. D. 1883  
Mark Huseley  
District Surveyor W & D District.

THE STATE OF TEXAS, Survey

County of Wheeler No. 16

Field Notes of a survey of 104 Acres

of Land made for John M

Gibson it being the quantity of land to which he is entitled by virtue of

Grant 391, issued to him on 19<sup>th</sup> day of Dec 1870, by Comm Genl Land Office

Said survey is No. 16 in Nutcracker

County, situated on the water of Antelope Creek a tributary Comanche

\_\_\_\_\_ River, about 10

miles SW of Center of County beginning at a

Corrected

SCALE: \_\_\_\_\_ Varas to the inch. Variation \_\_\_\_\_

The SW corner of Survey No. 17 made by virtue of same certificate, thence W 900 rods to the NW corner of Survey No. 3 thence S 83 1/2 rods to its W line, thence West 1000 rods to a md, thence N 1900 rods to the SW corner of Survey No. 1, Dec 1870, thence East 1900 rods to the NW corner of said Survey No. 10, same date, thence 1069 rods

to the place of beginning.

Bearings marked \_\_\_\_\_

R Howell

Earl High

Chain Carriers.

Surveyed May 11<sup>th</sup> 1883

Mark Hussey

Deputy Surveyor

W R

District, do hereby Certify that

the foregoing Survey was actually made in the field, according to law, and that the limits, boundaries and corners, with the marks, natural and artificial, are truly described in the foregoing Plat and Field Notes.

Deputy Surveyor

Mark Hussey

District.

Mark Hussey

District Surveyor

W R

District, do hereby Certify that

I have examined the foregoing Plat and Field Notes and find them correct, and that they are Recorded in my office in Book \_\_\_\_\_, No. \_\_\_\_\_

Page 117

Given under my hand, at

Madras

this

9

day of

June

A. D. 1883

Mark Hussey

District Surveyor

District.

In calling for adjoining and connecting Surveys, the names of the ORIGINAL GRANTEES should always be given.

THE STATE OF TEXAS, Survey

County of Wheeler No. 17


Field Notes of a survey of 168.74 acres 1893

of Land made for John H. Gibson it being the quantity

of land to which he is entitled by virtue of Grant 393, issued to him by the Comd Genl Land Office on the 14<sup>th</sup> day of Dec<sup>r</sup> 1840


Said survey is No. 17 in Hutchinson County, situated on the water of Antelope Creek a tributary Canadian

W River, about 12 miles SW of center of county beginning at a



SCALE, \_\_\_\_\_ Varas to the inch. Variation \_\_\_\_\_

As stated the SW corner of Survey No. 16 in W X 03, 1893, 1687 W, 900 m W ma, 1687 E 1000 m W a stone set in ground in West line of Sec No 3 Blk 1 for D V D, 1687 N 900 m the Southern S.E. corner of said Survey No 16, 1687 W 1000 m,



to the place of beginning.

Bearings marked \_\_\_\_\_

J. Houzer  
E. W. High

Chain Carriers.

Re Surveyed May 11<sup>th</sup> 1893

I, Mark Hussey Deputy Surveyor W H District, do hereby Certify that the foregoing Survey was actually made in the field, according to law, and that the limits, boundaries and corners, with the marks, natural and artificial, are truly described in the foregoing Plat and Field Notes.


Mark Hussey  
Deputy Surveyor W H District.

I, Mark Hussey District Surveyor W H District, do hereby Certify that I have examined the foregoing Plat and Field Notes and find them correct, and that they are Recorded in my office in Book 2, No. 3 Page 118.

Given under my hand, at Wheeler this 7<sup>th</sup> day of June A. D. 1893

Mark Hussey  
District Surveyor W H District.


In calling for adjoining and connecting Surveys, the names of the ORIGINAL GRANTEES should always be given.



THE STATE OF TEXAS, Survey  
 County of Wheeler No. 18  
 Field Notes of a survey of 16874 660 X 03  
 of Land made for John H. Gibson it being the quantity  
 of land to which he is entitled by virtue of  
Order No. 392 issued to him by the Comm. Genl. Land Office on the 14<sup>th</sup> day of Dec 1875  
 Said survey is No. 18 in Section  
 County, situated on the water of Antelope Creek a tributary Canadian  
W River, about 13  
 miles SW of center of  
County beginning at a

SCALE, \_\_\_\_\_ Varas to the inch. Variation \_\_\_\_\_

at and the SW corner of survey no. 17 made  
 by virtue of same order. Thence south 90° 00' 00"  
 and thence E a stone set in ground in west line  
 of survey no. 2 below for 873, thence north 83° 1'  
 00" to NW corner, at 90° 00' 00" to SE corner  
 of said survey no. 14 thence West 1000 ft



\_\_\_\_\_ to the place of beginning.

Bearings marked \_\_\_\_\_  
 Surveyed May 11<sup>th</sup> 1893 }  
J. Howell } Chain Carriers.  
E. H. High }


I, Mark Kerley Deputy Surveyor W R District, do hereby Certify that  
 the foregoing Survey was actually made in the field, according to law, and that the limits, boundaries and corners, with the marks, natural and arti-  
 ficial, are truly described in the foregoing Plat and Field Notes.

Mark Kerley Deputy Surveyor W R District.

I, Mark Kerley District Surveyor W R District, do hereby Certify that  
 I have examined the foregoing Plat and Field Notes and find them correct, and that they are Recorded in my office in Book 3, No. 23

Page 119  
 Given under my hand, at June this 9 day of  
June A. D. 1893  
Mark Kerley  
 District Surveyor W R District.

In calling for adjoining and connecting Surveys, the names of the ORIGINAL GRANTEEES should always be given.



THE STATE OF TEXAS, Survey

County of Wheeler No. 3

Field Notes of a survey of 540 1/10 acres blk M 24

of Land made for F. B. R. Co

..... it being the quantity

of land to which they are entitled by virtue of

Comm. 994, issued

by the Comm. Genl

Land Office on the 14

day of April 1881

Said survey is No. 3 in Hutchinson

County, situated on the water of.....

..... a tributary.....

Canadian River, about 12

miles N 1/2 W of center

of County beginning at a

SCALE,..... Varas to the inch. Variation.....

Mid the sea corner of survey No. 2 in same blk, thence S 70 2/2 to md in North <sup>blk</sup> line of J. J. Shaw survey, thence 23 1/2 to his N E corner, thence South 179 2/2 to md in East line of J. J. Shaw survey, thence East 1188 1/2 to a md in West line of survey No. 8 blk M 24.

thence North 2549 1/2 to a pile of rocks in S. E. corner of sect No. 2 in same blk on West line of sect 5 blk M 24, thence West 1212 2/2,

..... to the place of beginning.

Bearings marked..... } Chain Carriers.

Surveyed May 12 1893 R Howell }  
E. H. High }

I, Mark Hussey Deputy Surveyor..... District, do hereby Certify that the foregoing Survey was actually made in the field, according to law, and that the limits, boundaries and corners, with the marks, natural and artificial, are truly described in the foregoing Plat and Field Notes.

Mark Hussey Deputy Surveyor..... District.

I, Mark Hussey District Surveyor..... District, do hereby Certify that I have examined the foregoing Plat and Field Notes and find them correct, and that they are Recorded in my office in Book..... No. 3 Page 120.

Given under my hand, at June this 19 day of

1893 A. D. 1893 Mark Hussey District Surveyor..... District.

In calling for adjoining and connecting Surveys, the names of the ORIGINAL GRANTEEES should always be given.



THE STATE OF TEXAS, Survey

County of Wheeler No. 4 blks  
M 24

Field Notes of a survey of 540 1/10 acres  
of Land made for J. C. R. A. Co

it being the quantity  
of land to which they are entitled by virtue of


Comm No 994, Issued  
by the Comm' Gene  
Land Office on the  
14<sup>th</sup> day of April 1851

Said survey is No. 4 in Nutcracker  
County, situated on the water of

a tributary

Canadian River, about 10

miles N of center  
of County beginning at a



*connected*

SCALE, \_\_\_\_\_ Varas to the inch. Variation \_\_\_\_\_

And the S.W. corner of Survey No 3 in sand belt  
thence South 25 53 mo to a md. in north line  
of R. Walton Survey, thence E 25 0 mo to a  
md in west line of George Ransom Survey  
thence N 77 4 mo to George Ransom N W  
corner, thence east 189 9 1/2 mo with north  
line of George Ransom Survey a md.  
thence N 78 8 1/2 mo to a md on S line  
of Seck No 8 in belt in belt M 24, thence  
West 99 1 to S.W. corner of Seck No 8, thence  
N 99 0 mo to md the S E corner of Survey  
No 3. by virtue of sand belt, thence  
West 118 8 1/2 mo

to the place of beginning.

Bearings marked \_\_\_\_\_

Surveyed May 12 1893

A. Howell  
Chain Carrier

Chain Carriers.


I, Mack Hussey Deputy Surveyor W R District, do hereby Certify that  
the foregoing Survey was actually made in the field, according to law, and that the limits, boundaries and corners, with the marks, natural and arti-  
ficial, are truly described in the foregoing Plat and Field Notes.

Mack Hussey  
Deputy Surveyor W R District.

I, Mack Hussey District Surveyor W R District, do hereby Certify that  
I have examined the foregoing Plat and Field Notes and find them correct, and that they are Recorded in my office in Book 3, No. 3

Page 121  
Given under my hand, at June this 19<sup>th</sup> day of  
June A. D. 1893  
Mack Hussey  
District Surveyor W R District.

In calling for adjoining and connecting Surveys, the names of the ORIGINAL GRANTEES should always be given.



Corrected

THE STATE OF TEXAS, Survey  
 County of Wheeler No. 7  
 Field Notes of a survey of 70 acres  
 of Land made for Mrs James  
Gammner it being the quantity  
 of land to which she is entitled by virtue of  
Utman Donation Cert  
no 1000 issued by the  
Comm Gen Land  
Office on Feb 30 day of Jan  
1863  
 Said survey is No. 7 in Dutchman  
 County, situated on the water of \_\_\_\_\_  
\_\_\_\_\_ a tributary Canadian  
\_\_\_\_\_ River, about 11  
 miles S.W 25 of County  
center beginning at a

SCALE, \_\_\_\_\_ Varas to the inch. Variation \_\_\_\_\_

a nd the S.W. corner of Survey no 3 made  
 for Mrs James Gammner on N line of Survey no  
 29 blk 4, Thence N - 890 no a nd one of  
 her North West corners, Thence East <sup>950</sup> 290 no  
 a nd her inside corner, Thence N 298 no a  
 stone set in ground on south line of Survey 7,  
 blk 46 made for H & R R Co; Thence W 560  
 no its S.W. corner, Thence S 288 the S E corner  
 of Survey of 72 in same blk 46.  
 Thence W 900 no its S.W. corner Thence South  
 400 no a stone set in ground on N line  
 of Survey no 29 blk 4, Thence E 560 no

\_\_\_\_\_ to the place of beginning.

Bearings marked \_\_\_\_\_ }  
 Surveyed May 13 1893 }  
R Howell } Chain Carriers.  
Evel High }


I, Marks Hussey Deputy Surveyor W R District, do hereby Certify that  
 the foregoing Survey was actually made in the field, according to law, and that the limits, boundaries and corners, with the marks, natural and arti-  
 ficial, are truly described in the foregoing Plat and Field Notes.

Marks Hussey Deputy Surveyor W R District.

I, Marks Hussey District Surveyor W R District, do hereby Certify that  
 I have examined the foregoing Plat and Field Notes and find them correct, and that they are Recorded in my office in Book 5, No. 1  
 Page 121.

Given under my hand, at Dutchman this 23 day of  
June A. D. 1893 Marks Hussey  
 District Surveyor W R District.

In calling for adjoining and connecting Surveys, the names of the ORIGINAL GRANTEEES should always be given.



Corrected

THE STATE OF TEXAS, } Survey  
 County of Wheeler } No. 49  
 Field Notes of a survey of 57 1/2 Acres  
 of Land made for T. C. R. R. Co  
 it being the quantity  
 of land to which they are entitled by virtue of  
Grant No. 1070 issued  
by the Commr. Genl Land  
Office on the 14th day of  
May 1881.  
 Said survey is No. 49 in Hutchinson  
 County, situated on the water of \_\_\_\_\_  
 \_\_\_\_\_ a tributary \_\_\_\_\_  
Canadian River, about 7  
 miles N 70° W of Center  
of County beginning at a

288  
400  
390  
298

SCALE, \_\_\_\_\_ Varas to the inch. Variation \_\_\_\_\_

The S.E. corner of Survey No. 7 in belt No. 24  
 on north line of sect 50 same identified  
 389 rods west from the N.E. corner of sect  
 50, same belt. Thence N 1900 rods to the N.E.  
 corner of said sect 7 in belt N 24,  
 Thence East 1259 rods to corner on west line  
 of sect No. 6 in belt R 2, Thence South 0° 25'  
 West 601 rods to the S.W. corner of sect  
 No. 6 belt R 2, Thence South 89° 25' East  
 646 rods with south line of sect No. 6 to corner  
 on said line, Thence S 1294 to corner on N  
 line of sect No. 30 in belt N 24, Thence W  
 1900 rods

\_\_\_\_\_ to the place of beginning.

Bearings marked \_\_\_\_\_ }  
 Surveyed May 13 1883 }  
Wm. H. Howley } Chain Carriers,  
E. H. H. H. H. }


I, Mark Hussey Deputy Surveyor W R District, do hereby Certify that  
 the foregoing Survey was actually made in the field, according to law, and that the limits, boundaries and corners, with the marks, natural and arti-  
 ficial, are truly described in the foregoing Plat and Field Notes.

Mark Hussey  
 Deputy Surveyor W R District.

I, Mark Hussey District Surveyor W R District, do hereby Certify that  
 I have examined the foregoing Plat and Field Notes and find them correct, and that they are Recorded in my office in Book 3, No. 3  
 Page 123.

Given under my hand, at Wheeler this 13 day of  
June A. D. 1883  
Mark Hussey  
 District Surveyor W R District.

In calling for adjoining and connecting Surveys, the names of the ORIGINAL GRANTEEES should always be given.



THE STATE OF TEXAS, Survey  
County of Hutchinson Subdivision No. 1

Field Notes of a survey of 120  
of Land made for J M Colburn  
it being the quantity  
of land to which he is entitled by virtue of

As assignee  
of W D Dean

Said survey is No. 1 in Hutchinson  
County, situated on the waters of Canadian  
River a tributary  
River, about one  
miles 5 of Bent's Fort

SCALE, Varas to the inch. Variation 11.50 E beginning at a

beginning at a certain stake on East  
line of Sec 2 in Blk 9, situated  
on the waters of Canadian River  
about 1 mile south of Bent's Fort,  
and 2137 varas south from its N.E.  
corner.

Thence South 710 varas to cedar stake  
Thence West 950 " to earth M.C.  
Thence North 713 " to earth M.C. + pipe  
Thence East 950 " to



to the place of beginning.

Bearings marked James Coffey  
Surveyed July 5 1887 Sam Colburn } Chain Carriers.


I, A. B. Spiller Deputy Surveyor Lpscomb Co. District, do hereby Certify that  
the foregoing Survey was actually made in the field, according to law, and that the limits, boundaries and corners, with the marks, natural and arti-  
ficial, are truly described in the foregoing Plat and Field Notes.

Pro. Huselley Deputy Surveyor A. B. Spiller District.

I, Pro. Huselley District Surveyor W. L. D. District, do hereby Certify that  
I have examined the foregoing Plat and Field Notes and find them correct, and that they are Recorded in my office in Book 3, No. 3  
Page 124

Given under my hand at Moberly this 21 day of  
Aug A. D. 1887  
Pro. Huselley District Surveyor W. L. D. District.

In calling for adjoining and connecting Surveys, the names of the ORIGINAL GRANTEEES should always be given.



THE STATE OF TEXAS, Survey

County of Wichita No. 28

Field Notes of a 610.6 Acres

of Land made for W & T R R

60 it being the quantity

of land to which the land entitled by virtue of

Grant No. 701, issued

by the Com. of E. L. O.

under an act of the Leg. of

Texas approved Aug. 31<sup>st</sup>

1855, and the amended act of

Said survey is No. 28 in Wichita

County, situated on the water of

a tributary Comanche

River, about 1 1/2

miles N 76 E of corner of

County beginning at a

SCALE, ..... Varas to the inch. Variation .....

Beginning at a stone md. in a little draw on the N slope of a small hill, said md being the same sett. by George Spiller State Surveyor on June 21<sup>st</sup> 1858, for the S.E. corner of said Survey 28. Thence north 2780 varas, set a lead stake on the South bank of Comanche River from which a lead 12' dia. marked X "old mark" bro S. 82 1/2 W, 17 3/4 varas, to a forked lead bro N 76 W E. 70. Thence N 70 W with the meanders of the River, 999 varas, set a post on the South bank of river from which a sharp peak, north of River bro N. 10 1/2 E and another N of River bro N. 35 1/2 W. Thence South, at 1067 var. cross slough at 3470 var set a stone md. for S.W. corner of this Survey, said md is 40 varas, N from White Deer County Thence East 950 varas to the place of beginning.

Bearings marked X } R. M. Ogle } Chain Carriers.  
A. L. Spry }

Surveyed June 21 1888

I, W. J. Madgebooke Surveyor, 10th District, do hereby Certify that the foregoing Survey was actually made in the field, according to law, and that the limits, boundaries and corners, with the marks, natural and artificial, are truly described in the foregoing Plat and Field Notes.


W. J. Madgebooke Deputy Surveyor, 10th District.

I, Pro. Muesley District Surveyor, W. J. District, do hereby Certify that I have examined the foregoing Plat and Field Notes and find them correct, and that they are Recorded in my office in Book 2, No. 120.

Given under my hand, at Wichita this 21 day of June A. D. 1888

Pro. Muesley District Surveyor, W. J. P. District.

In calling for adjoining and connecting Surveys, the names of the ORIGINAL GRANTEEES should always be given.



THE STATE OF TEXAS, } Survey  
County of Hutchinson } No. 2

Field Notes of a survey of 640 acres  
of Land made for Morris & Amurung it being the quantity  
of land to which he entitled by virtue of  
Order No. 111 issued  
by the Comr. of the  
Genl. Office

Said survey is No. 2 in Hutchinson  
County, situated on the water of  
Bean a tributary of  
Canadian River, about 29  
miles S 81 E of Camp  
Campment beginning at a

SCALE, ..... Varas to the inch. Variation .....

at a stone mark the N E Cor. of Survey No. 1.  
In same place said mark is on the N.E. slope  
of a sand knoll. A large cot. marked X  
bore S 86 3/4 E 30,  
Thence North at 170 varas, corner bean  
creek, at 1900 varas, set a stone mark in  
valley of creek from which a cot. 15'  
dia. bore N 48 E 41 varas, and a d: 10'  
dia. bore N 58 E 40 varas both marked X  
Thence West at 200 varas, corner Bean Creek,  
at 1900 varas, set a stone mark on N.E. slope  
of steep hill in the bend of Dixon Creek  
Thence South 1900 varas, a mark on white oak  
Thence East 1900 varas

..... to the place of beginning.


Bearings marked X  
Surveyed June 28<sup>th</sup> 1885  
John Lovell  
Walter McCaskey } Chain Carriers.

I, W. P. Maggiche Deputy Surveyor, W. R. District, do hereby Certify that  
the foregoing Survey was actually made in the field, according to law, and that the limits, boundaries and corners, with the marks, natural and arti-  
ficial, are truly described in the foregoing Plat and Field Notes.

W. P. Maggiche Deputy Surveyor, W. R. District.  
I, John Husely District Surveyor, W. R. District, do hereby Certify that

I have examined the foregoing Plat and Field Notes and find them correct, and that they are Recorded in my office in Book 3, No. 126  
Page 126  
Given under my hand, at June this 28 day of 1885  
John Husely District Surveyor, W. R. District.

In calling for adjoining and connecting Surveys, the names of the ORIGINAL GRANTEEES should always be given.



THE STATE OF TEXAS, Survey

County of Hutchinson No. 2

<sup>Corrected</sup> Field Notes of a survey of 153.7 Acres

of Land made for D. & J. S.

R. R. Co. it being the quantity

of land to which They are entitled by virtue of

Certificate No. 301

issued by the Com. of

the General Land Office

on the 9th day of July 1875

Said survey is No. 2 in Hutchinson

County, situated on the water of Dixon

Creek a tributary Canadian

River, about 5

miles 5.102 of Center of County

SCALE, \_\_\_\_\_ Varas to the inch. Variation \_\_\_\_\_ beginning at a

the SW corner of survey No. 60 in Block 46  
D. & J. S. Ry. Co. surveys a stone set in the  
ground from which a Cott. marked F br. N 5-17  
37 vs.

Thence East 565 vs. a stone mound on the  
south face of a sand hill

Thence South at 650 vs. a point in valley from  
which a Cott. 2 ft. diam. br. N. 49 3/4 W. 19 vs. and  
a double Cott. br. N 69 1/2 E. 54 vs. both marked X at  
690 vs. Cross Dixon Creek at 803 vs. a mound for  
section of this survey

Thence West 15-15 vs. a mound for SW corner

Thence North at 25-8 vs. pass a stone mound in draw  
3000 East of Cannon the SE cor. sur. 62 in said Block 46 at 436

vs. Mound the SW cor. sur. 61 in said Block 46

Thence East crossing Dixon Creek 950 vs. a stone set in  
the ground on small sandy ridge from which a Cott. marked F br.  
N. 6 E. 11 vs. Thence North 367 vs. to the place of beginning.

Bearings marked \_\_\_\_\_ } Chain Carriers.  
Joe Wilson

Re Surveyed June 4 1889 George Whittamberg }  
W. P. Hedgcock Special Deputy Surveyor Whelan D. District

I, W. P. Hedgcock Special Deputy Surveyor Whelan D. District, do hereby Certify that


the foregoing Survey was actually made in the field, according to law, and that the limits, boundaries and corners, with the marks, natural and artificial, are truly described in the foregoing Plat and Field Notes.

I, W. H. Ellis District Surveyor Whelan D. District, do hereby Certify that

I have examined the foregoing Plat and Field Notes and find them correct, and that they are Recorded in my office in Book \_\_\_\_\_, No. 3  
Page 127  
Given under my hand, at Mo. Metis this 4th day of  
January A. D. 1888

District Surveyor Whelan D. District.  
W. H. Ellis

In calling for adjoining and connecting Surveys, the names of the ORIGINAL GRANTEES should always be given.



THE STATE OF TEXAS, } Survey  
County of *Hutchinson* } No. *6*

*Amended*  
Field Notes of a survey of *413.9* acres  
of Land made for *D. & S. R. R.*  
*Co.* it being the quantity  
of land to which *They are* entitled by virtue of  
*Certificate No. 302* issued  
by the Commissioner of the  
General Land Office on the  
*9th* day of *July* 1878  
Said survey is No. *6* in *Hutchinson*  
County, situated on the water of *Dixon*  
*Creek* a tributary *Canadian*  
River, about *6 1/2*  
miles *S 10° E* of *Center of*  
*County* beginning at a

SCALE: Varas to the inch. Variation

*stone mound on North bank of a deep cañon the N.E. corner*  
*of survey No. 4 in same block*  
*Thence East crossing Dixon Creek 1900 vs. a mound*  
*Thence South 1230 vs. a mound in North line of sur.*  
*No. 5 in Block I Morris & Cumming surveys and*  
*405 vs. West from its N.E. corner*  
*Thence West crossing Dixon Creek 1900 vs. a stone mound*  
*on North face of high hill said mound being on the North*  
*line of survey No. 12 in said Block I and 670 vs.*  
*North from a rock monument at the foot of a high hill*  
*on West side of valley from which right pt. of bluff*  
*to. N. 37° E. 475 vs. said monument being the original*  
*S.W. corner of this survey*  
*Thence North 1230 vs.*

to the place of beginning.

Bearings marked *A. H. Baker*  
*R. Surveyed Jan 9 1889 S. B. Tarkington* } Chain Carriers.

I, *W. P. Hedgcock* Special Deputy Surveyor *Whelan Land* District, do hereby Certify that  
the foregoing Survey was actually made in the field, according to law, and that the limits, boundaries and corners, with the marks, natural and arti-  
ficial, are truly described in the foregoing Plat and Field Notes.

I, *W. P. Hedgcock* Special Deputy Surveyor *Whelan Land* District.  
I, *W. H. Ellis* District Surveyor *Whelan L.* District, do hereby Certify that

I have examined the foregoing Plat and Field Notes and find them correct, and that they are Recorded in my office in Book *3*, No. *3*  
Page *128*  
Given under my hand, at *Mohrville* this *9th* day of  
*January* A. D. 1889 *W. H. Ellis*

In calling for adjoining and connecting Surveys, the names of the ORIGINAL GRANTEEES should always be given.



THE STATE OF TEXAS, Survey

County of Hutchinson No. 4

<sup>Corrected</sup> Field Notes of a survey of 207.7 acres

of Land made for D. & G. Ry. Co.

it being the quantity

of land to which they are entitled by virtue of

Certificate No. 298

issued by the Com.

of the General Land

Office on the 9th day

of July 1878

Said survey is No. 4 in Hutchinson

County, situated on the water of Bean

Creek a tributary

Cassadine River, about 11

miles S 17° E of Center of

County beginning at a

SCALE, Varas to the inch. Variation

mound in South line of survey No. 2 in  
same block and 574 vrs. East from its S.W.  
corner

Thence West 932 vrs. a mound in E. line  
of Survey No. 1 Block I Morris & Cummings surveys  
and 642 vrs. South from its N.E. corner

Thence South 1208 vrs. an iron pipe the S.E. cor.  
of said survey No. 1 and also the N.E. corner  
of survey No. 132 Block 5 D. & G. Ry. Co. Survey  
and the N.W. cor. of survey No. 119 Block 4 said  
D. & G. Ry. Co. surveys from which a stone  
md. 50 vrs. West bro. West <sup>3 1/2</sup> 212 and South  
86 vrs. from which stone md. a cot. mtd x on West  
bank of Cr. bro. N. 72 1/2 E. 50 vrs.

Thence East crossing and recrossing Bean Cr. 932 vrs.  
a md. in North line of said survey No. 119

Thence North 1208 vrs. to the place of beginning.

Bearings marked

A. H. Baker

Chain Carriers.

Resurveyed Jan. 9 1899 A. B. Parkington

I, W. O. Hedgecock Special Deputy Surveyor Whelan Land District, do hereby Certify that  
the foregoing Survey was actually made in the field, according to law, and that the limits, boundaries and corners, with the marks, natural and arti-  
ficial, are truly described in the foregoing Plat and Field Notes.

W. O. Hedgecock  
Special Deputy Surveyor Whelan Land District.

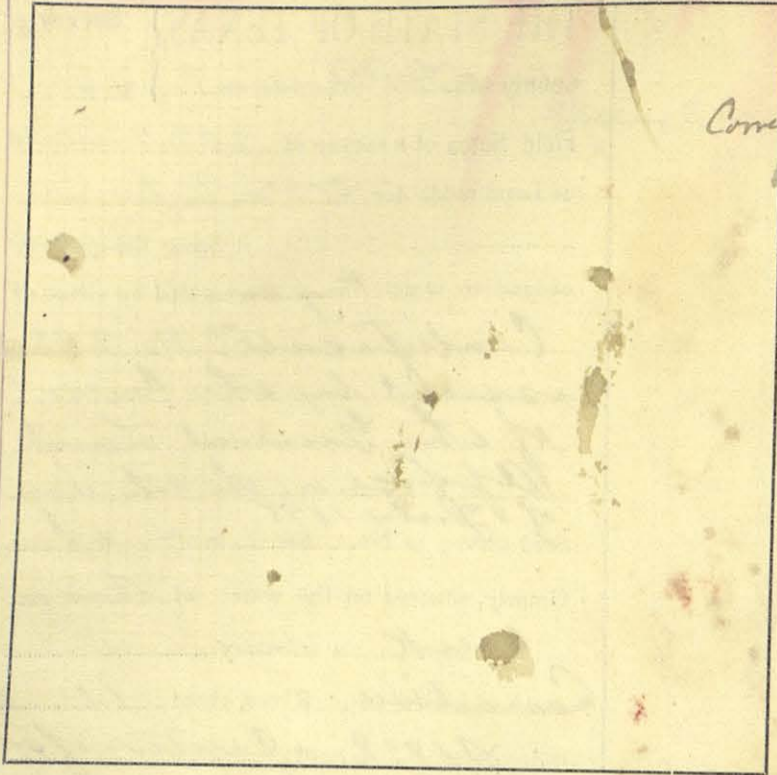
I, W. H. Ellis District Surveyor Whelan Land District, do hereby Certify that  
I have examined the foregoing Plat and Field Notes and find them correct, and that they are Recorded in my office in Book 13, No. 129

Page 129  
Given under my hand, at Mobretie this 9th day of

January A. D. 1899 W. H. Ellis

District Surveyor Whelan Land District.

In calling for adjoining and connecting Surveys, the names of the ORIGINAL GRANTEE should always be given.



THE STATE OF TEXAS, } Survey

County of Hutchinson } No. 8

Field Notes of a survey of 198 Acres  
of Land made for D. E. Ry. Co.

it being the quantity  
of land to which they are entitled by virtue of

Certificate No. 299 issued  
by the Commissioner of the  
General Land Office on the  
9th day of July 1878

Said survey is No. 8 in Hutchinson

County, situated on the water of

Bear a tributary

Canadian River, about 10

miles S. 20 2 of Center of County

beginning at a

SCALE, ..... Varas to the inch. Variation .....

md. in East line of survey No. 2 Block V Morris  
& Cummings surveys and 702 vrs. North from  
its S.E. corner

Thence North at 1198 vrs. pass N.E. cor. of said  
survey No. 2 at 1344 a mound in East line  
of survey No. 3 in said Block V a stone md.  
on hill vrs. West 312 vrs.

Thence East at 80 vrs. cross Bear Cr. at 832 vrs  
a mound

Thence South 1344 vrs. a mound in North line  
of survey No. 2 same block

Thence West at 474 vrs. pass N.W. cor. said  
survey No. 2 at 832 vrs.

..... to the place of beginning.

Bearings marked.....

A. H. Baker

} Chain Carriers.

Re Surveyed June 9 1889

S. B. Tarlington

I, W. P. Hedgecock Special Deputy Surveyor

Whelan Land District, do hereby Certify that

the foregoing Survey was actually made in the field, according to law, and that the limits, boundaries and corners, with the marks, natural and artificial, are truly described in the foregoing Plat and Field Notes.

W. P. Hedgecock  
Special Deputy Surveyor Whelan Land District.


I, W. H. Ellis District Surveyor

Whelan District, do hereby Certify that

I have examined the foregoing Plat and Field Notes and find them correct, and that they are Recorded in my office in Book..... No. 130

Given under my hand, at Mohuttie this 9th day of  
January A. D. 1889.

W. H. Ellis  
District Surveyor Whelan District.



THE STATE OF TEXAS, } Survey

County of Hutchinson } No. 12

Field Notes of a survey of 245.7 acres

of Land made for D. & E. Ry. Co.

..... it being the quantity

of land to which They are entitled by virtue of

Certificate No. 300 issued

by the Commissioner of

the General Land Office

on the 9th day of July 1878

Said survey is No. 12 in Hutchinson

County, situated on the water of.....

Beaver a tributary.....

Canadian River, about 15 1/2

miles S 29 W of Beuto's Fort

SCALE, ..... Varas to the inch. Variation ..... beginning at a

mound in East line of survey No. 3 Block V Morris & Cummings surveys and 410 vrs. South from its N.E. corner

Thence North 1344 vrs. a mound in East line of survey No. 4 in said V from which a rock monument bro. West 3/2 vrs. from which monument right hand point of red hill bro. South 60 vrs. and left hand point of same bro. N. 18 E.

Thence East 1032 vrs. a md. the S.W. cor. of survey No. 11 in same block

Thence South 1344 vrs. a md. in North line of survey No. 10 in same block

Thence West 1032 vrs.

..... to the place of beginning.

Bearings marked.....

Re Surveyed Jan 9 1889

A. H. Baker

A. B. Cunningham

Chain Carriers.

I, W. P. Hedgescope, Spec. Deputy Surveyor Wheeler Land District, do hereby Certify that the foregoing Survey was actually made in the field, according to law, and that the limits, boundaries and corners, with the marks, natural and artificial, are truly described in the foregoing Plat and Field Notes.


W. P. Hedgescope  
Special Deputy Surveyor Wheeler Land District.

I, W. H. Ellis District Surveyor Wheeler Land District, do hereby Certify that I have examined the foregoing Plat and Field Notes and find them correct, and that they are Recorded in my office in Book....., No. 13

Page 131  
Given under my hand, at Woburn this 9th day of January A. D. 1889

W. H. Ellis  
District Surveyor Wheeler District.

In calling for adjoining and connecting Surveys, the names of the ORIGINAL GRANTEEES should always be given.



THE STATE OF TEXAS, } Survey

County of Hutchinson } No. 16

Corrected

Field Notes of a survey of 529.6

of Land made for J. C. R. R. Co.

it being the quantity

of land to which they are entitled by virtue of

Certificate No. 989 issued

by the Commissioner of

the General Land Office

Said survey is No. \_\_\_\_\_ in \_\_\_\_\_

County, situated on the water of \_\_\_\_\_

Spring Cr a tributary \_\_\_\_\_

Canadian River, about \_\_\_\_\_

miles \_\_\_\_\_ of \_\_\_\_\_

SCALE, \_\_\_\_\_ Varas to the inch. Variation \_\_\_\_\_ and beginning at \_\_\_\_\_

the N.W. cor. of survey No. 15 in same block an earthen ind. 20 vrs. South from a flat draw (N.E.) head of a small break br. N. 25 vrs. and N.E. pt. of another br. S. 68 1/2 W. 27 vrs. Thence East 2424 vrs. set an earthen ind. on E. face of hill near top, a leaning Cott. br. S. 52 1/2 E. and a double Cott. br. S 55 3/4 E both about 400 vrs. distant.

Thence North 232 vrs. an earthen ind. in S. line of survey No. 8 Block L and 350 vrs. West from its N.E. corner said ind. is on N. face of a hill at head of a small draw

Thence West 994 vrs. the S.W. cor. said survey No. 8 set a large sand stone ind. on N. face of a hill from which a high rocky pt. br. S. 63 E. 30 vrs. another br. S. 26 E. 60 vrs.

Thence North 1344 vrs. its N.W. cor. set a pebble stone ind. in a cañon (N.E.) 40 vrs. from its head. Thence West 209 vrs. set a pebble stone ind. on surface of hill and 20 vrs. E. from a cañon (N.W.)

Thence North 925 vrs. set a pebble stone ind. on N. face of lowly hill and 20 vrs. E. from a cañon (S.W.). Thence West 831 vrs. a ind. in E. line of survey No. 71 Block 2. Thence South 1599 vrs. a ind. S.W. cor. sur. No. 71

Thence West 390 vrs. an earthen ind. on its S. line  
Thence South 902 vrs. \_\_\_\_\_ to the place of beginning.

Bearings marked

A. H. Baker

Chain Carriers.

Resurveyed Dec. 1 1889 S. B. Tankington

I, W. P. Hedges Special Deputy Surveyor Whelan District, do hereby Certify that the foregoing Survey was actually made in the field, according to law, and that the limits, boundaries and corners, with the marks, natural and artificial, are truly described in the foregoing Plat and Field Notes.

W. P. Hedges  
Special Deputy Surveyor Whelan District.


I, W. H. Ellis District Surveyor Whelan District, do hereby Certify that I have examined the foregoing Plat and Field Notes and find them correct, and that they are Recorded in my office in Book \_\_\_\_\_, No. 3 Page 132

Given under my hand, at Mohrville this 1st day of Dec A. D. 1889

W. H. Ellis  
District Surveyor Whelan District.

In calling for adjoining and connecting Surveys, the names of the ORIGINAL GRANTEES should always be given.

Patent. Dec 18 1864 Act. 920.



Handwritten calculation:  
21 5-5-  
76 4-5-  
139 0-  
74 4-5-  
6 4 5-

THE STATE OF TEXAS, } Survey

County of Hutchinson } No. 18

Field Notes of a survey of 306 1/2 acres

of Land made for D.C. R.R. Co

..... it being the quantity  
of land to which he..... entitled by virtue of

Said survey is No..... in.....

County, situated on the water of.....

..... a tributary.....

..... River, about.....

miles..... of.....

SCALE,..... Varas to the inch. Variation..... beginning at a

..... to the place of beginning.

Bearings marked.....

Surveyed..... 188.....

} Chain Carriers.

I,..... Deputy Surveyor..... District, do hereby Certify that  
the foregoing Survey was actually made in the field, according to law, and that the limits, boundaries and corners, with the marks, natural and arti-  
ficial, are truly described in the foregoing Plat and Field Notes.

..... Deputy Surveyor..... District.


I,..... District Surveyor..... District, do hereby Certify that  
I have examined the foregoing Plat and Field Notes and find them correct, and that they are Recorded in my office in Book....., No.....  
Page.....

Given under my hand, at..... this..... day of  
..... A. D. 188.....

..... District Surveyor..... District.

In calling for adjoining and connecting Surveys, the names of the ORIGINAL GRANTEEES should always be given.

✓ V



THE STATE OF TEXAS, Survey

County of Hutchinson No. 12

Field Notes of a survey of 221.9 acres

of Land made for J.C. Rye

Co. it being the quantity

of land to which they are entitled by virtue of

Certificate No. 987

issued by the Commissioner

of the General Land Office

on the 10th day of April 1881

Said survey is No. 12 in Hutchinson

County, situated on the water of

Bear Cr. a tributary

Canadian River, about 7

miles S 37 E of center of

county beginning at a

SCALE, Varas to the inch. Variation 10° 20'

the N.E. corner of survey No. 11 same block  
 Thence West 1900 vrs. a stone mound on the east  
 line of survey No. 56 block 46 N.E.C. R.R. Co. survey  
 Thence North 159 vrs. a stone mound on S.E. face of  
 a hill, the S.W. corner of sur. No. 58 in said block 46  
 Thence East 950 vrs. a mound on N.W. face of a hill at  
 the head of a long draw, East point of a bluff on the  
 North side of the river b.s. N. 6 E. and a round red  
 Knoll on North side of river b.s. N. 10 3/4 W.  
 Thence North 1001 vrs. a pebble stone mound on  
 south face of smooth flat, the S.W. corner of sur. No. 54  
 in said block 46  
 Thence East 950 vrs. the S.E. corner said survey No. 54  
 a pebble stone mound on a rocky point about 100 vrs  
 West from a cañon  
 Thence South 1160 vrs.

to the place of beginning.

Bearings marked

Resurveyed Jan. 17 - 1900 188

A. H. Baker

B. G. Miller

Chain Carriers.

I, W. P. Hedgecock

Deputy Surveyor Whiteland District

do hereby Certify that the foregoing Survey was actually made in the field, according to law, and that the limits, boundaries and corners, with the marks, natural and artificial, are truly described in the foregoing Plat and Field Notes.

W. P. Hedgecock

Deputy Surveyor District

I, \_\_\_\_\_ District Surveyor \_\_\_\_\_ District, do hereby Certify that

I have examined the foregoing Plat and Field Notes and find them correct, and that they are Recorded in my office in Book \_\_\_\_\_, No. \_\_\_\_\_

Page \_\_\_\_\_ Given under my hand, at \_\_\_\_\_ this \_\_\_\_\_ day of \_\_\_\_\_

A. D. 188 \_\_\_\_\_

District Surveyor \_\_\_\_\_ District

In calling for adjoining and connecting Surveys, the names of the ORIGINAL GRANTEEES should always be given.

THE STATE OF TEXAS, } Survey

County of Hutchinson } No. 8

Field Notes of a survey of 570

of Land made for D.C. R.R. Company

it being the quantity of land to which They are entitled by virtue of

Certificate No. 981 - issued by the Commissioner of the General Land Office on the 14th day of April 1881

Said survey is No. 8 in Hutchinson

County, situated on the water of Dixon

Creek a tributary

Canadian River, about 9 1/2

miles South of Center of

County beginning at a

SCALE, Varas to the inch. Variation .....

pile of rocks the SW corner of survey no. 7 in same block and also the NW corner of survey No. 14 in Block B3

- Thence North 791 vs. a mound
- " West 941 " a pebble stone md. on level flat
- " South 1243 " a red sand stone md.
- " West 788 " a stone md. on West face of hill, the

NW corner of survey no. 6 Block B4

Thence South 1230 vs. its SW corner a stone mound in valley about 100 vs. South from high bluff

- Thence East 1729 vs. a mound
- " North 1682 vs.

..... to the place of beginning.

Bearings marked.....

Re Surveyed Jan. 15 1888

J. M. Hoppes  
B. S. Miller } Chain Carriers.

I, W. P. Hedgcock Deputy Surveyor W. H. Lusk District, do hereby Certify that the foregoing Survey was actually made in the field, according to law, and that the limits, boundaries and corners, with the marks, natural and artificial, are truly described in the foregoing Plat and Field Notes.

W. P. Hedgcock  
Deputy Surveyor W. H. Lusk District.

I, W. H. Ellis District Surveyor W. H. Lusk District, do hereby Certify that I have examined the foregoing Plat and Field Notes and find them correct, and that they are Recorded in my office in Book....., No.....

Given under my hand, at..... this..... day of

..... A. D. 188.....  
W. H. Ellis  
District Surveyor W. H. Lusk District.

In calling for adjoining and connecting Surveys, the names of the ORIGINAL GRANTEES should always be given.

THE STATE OF TEXAS, Survey

County of Fitchinson No. 36

Corrected

Field Notes of a survey of 571.4

of Land made for T.C.R.R. Company

it being the quantity

of land to which they are entitled by virtue of

Certificate No. 979

issued by the Commissioner

of the General Land Office

on the 14th day of April 1881


Said survey is No. 36 in Fitchinson

County, situated on the water of Spring

Creek a tributary

Canadian River, about 2

miles S 72 E of Center of County



SCALE, Varas to the inch. Variation beginning at a

public stone mound on East face of a hill the N.E. corner of survey No. 35 in same block

Thence West 2583 vrs. a stone mound in East line of sur. No. 48 in Block 46 H & G. Ry. Co. surveys and 307 1/2 vrs. North from its S.E. corner

Thence North 842 vrs. earth and 3 pits

" East 483 "

" North 7 1/2 " " " " " in S. line sur. 47 in

Block 46 H & G. Ry. Co. surveys

Thence East 267 vrs. a mnd. its S.E. corner

" North 292 1/2 " earth and 3 pits

" East 683 "

" North 36 1/2 " " " " " in S. line sur. 46 Block 46

" East 267 " " " " " its S.E. corner

" North 123 1/2 " " " " "

" East 683 " " " " "

" North 957 1/2 " " " in S. line sur. 45 in said Block 46

" East 258 " " " + 3 pits 9 vrs. West from S.E. cor. of said

survey No. 45 -

Thence South 1712 1/2 vrs.

" West 258 vrs. mnd.

" South 547 " " " " " to the place of beginning.

Bearings marked.

W. N. Orr

Chain Carriers.

Re Surveyed March 3 1880 Cherly Cooper

I, W. P. Hedgescote Special Deputy Surveyor Wharton District, do hereby Certify that the foregoing Survey was actually made in the field, according to law, and that the limits, boundaries and corners, with the marks, natural and artificial, are truly described in the foregoing Plat and Field Notes.

W. P. Hedgescote Special Deputy Surveyor Wharton District.

I, W. H. Ellis District Surveyor Wharton District, do hereby Certify that I have examined the foregoing Plat and Field Notes and find them correct, and that they are Recorded in my office in Book         , No.         

Page          Given under my hand, at          this          day of         

A. D. 188         

W. H. Ellis

District Surveyor Wharton District.

In calling for adjoining and connecting Surveys, the names of the ORIGINAL GRANTEEES should always be given.



THE STATE OF TEXAS, Survey

County of Hutchinson No. 4

Corrected

Field Notes of a survey of 605.7

of Land made for Beatty, Scale 4

Fourwood it being the quantity

of land to which they are entitled by virtue of

Certificate No. 1775

issued by the Commissioner

of the General Land Office

on the — day of — 18—

Said survey is No. 4 in Hutchinson

County, situated on the water of Spring

Creek a tributary

Canadian River, about 18

miles S. 18 W. of Beatty's Fort

19  
1867  
33  
146  
179

SCALE, Varas to the inch. Variation beginning at a

Post 1900 vrs. North from an Iron pipe marked 120.121 B. 4 the same being the N.E. cor. of survey 120 and the N.W. cor. of survey 121 in Block 4 D. & G. N. R. R. Co. Survey

Thence West 1900 vrs. a post in level flat " North 812 " " " on top of a Knoll in the south line of survey No. 7 Block B3 D. & G. R. R. Co. Survey

Thence East 121 vrs. a post its S.E. corner " North 1055 vrs. Southern S.W. corner of sur. No. 2 Block M21 G. C. R. R. Co. Survey

Thence East with south line of said survey 2 1779 vrs. a post in said line and 81 vrs. West from its S.E. corner

Thence South 1867 vrs.

to the place of beginning.

Bearings marked

Re Surveyed March 5 1900 188

W.A. Dyer

W.H. Potts

Chain Carriers.

I, W.P. Hedgecock Special Deputy Surveyor Wheeler Land District, do hereby Certify that the foregoing Survey was actually made in the field, according to law, and that the limits, boundaries and corners, with the marks, natural and artificial, are truly described in the foregoing Plat and Field Notes.

W.P. Hedgecock Special Deputy Surveyor Wheeler Land District.

I, W.A. Ellis District Surveyor Wheeler District, do hereby Certify that I have examined the foregoing Plat and Field Notes and find them correct, and that they are Recorded in my office in Book No. Page


Given under my hand, at this day of

A. D. 188

W.A. Ellis

District Surveyor Wheeler District.

In calling for adjoining and connecting Surveys, the names of the ORIGINAL GRANTEES should always be given.



THE STATE OF TEXAS,

Survey

County of Hutchinson No. 1

Field Notes of a survey of 107.8  
of Land made for Public School  
Fund it being the quantity  
of land to which he.....entitled by virtue of  
an application to pur-  
chase same by G. J.  
Knoll

Said survey is No. 1 in Hutchinson  
County, situated on the water of Kitt  
Carson Creek a tributary Canadian  
River, about 10  
miles SW of Center of County

SCALE 2000 Varas to the inch. Variation 10° 22' 9"

beginning at a  
Pebble stone mound on the west slope of a hill the NW  
corner of Survey No. 35 in Block 47 H. & C. R.R. Co.  
survey. Thence East 950 vrs. set a pebble stone  
mound for N.E. corner of said survey No. 35 -  
Thence North 208 vrs. a stone mound on south  
slope of a hill from which a cedar on a hill br. S 57 1/2° E  
and another br. S 12 3/4° E. The NW corner of Survey  
No. 34 in said Block 47  
Thence East 950 vrs. a stone mound for N.E. corner  
of said survey No. 34 from which the cedar on hill br.  
S 19° 10' E. and the other br. S 12° W.  
Thence North 180 vrs. set stone mound in south line  
of survey No. 1 Block M 26 S.C. R.R. Co. survey  
Thence West 950 vrs. a stone mound on top of a hill  
Thence North 73 vrs. a stone mound in south line of  
survey No. 2 in said Block M 26 and 47 vrs. West from  
its S.E. corner  
Thence West 950 vrs. a stone set in the ground  
Thence South 461 vrs. \_\_\_\_\_ to the place of beginning.

Bearings marked J. M. Heald  
Surveyed Aug 27 1888 W. E. Brown } Chain Carriers.

I, W. P. Hedgcock Special Deputy Surveyor Whelan District, do hereby Certify that  
the foregoing Survey was actually made in the field, according to law, and that the limits, boundaries and corners, with the marks, natural and arti-  
ficial, are truly described in the foregoing Plat and Field Notes.

W. P. Hedgcock Special Deputy Surveyor Whelan District.

I, M. A. Ellis District Surveyor Whelan District, do hereby Certify that  
I have examined the foregoing Plat and Field Notes and find them correct, and that they are Recorded in my office in Book....., No.....  
Page.....

Given under my hand, at..... this..... day of  
..... A. D. 188.....  
M. A. Ellis District Surveyor Whelan District.

In calling for adjoining and connecting Surveys, the names of the ORIGINAL GRANTEEES should always be given.

THE STATE OF TEXAS, Survey Block 227  
County of Hutchinson No. 2

Field Notes of a survey of 243 acres  
of Land made for Public school  
Fund it being the quantity  
of land to which he is entitled by virtue of  
an application to purchase  
the same by W. B. Hedgcock

Abandoned

Said survey is No. 2 in Hutchinson  
County, situated on the water of Moores  
Creek a tributary  
Canadian River, about 4  
miles East of Center of the  
County beginning at a

SCALE, Varas to the inch. Variation 10° 22' E.

stone pile on the east bank of Moores creek from which a  
Cott. Co. N. 1/4 W. 20800, and another Co. N. 3/4 W. 20800, the NW  
Corner of survey No. 9 in Block 47 H & G. R.R. Co. surveys  
Thence South 186 vs. N.E. corner sur. 10 in said Block 47  
Thence West 599 vs. a mound in the east line of survey  
No. 7 in Block H. H. & G. N. R.R. Co. survey  
Thence North 805 vs. a stone mound the SW. corner of sur.  
No. 1 in said Block H  
Thence East 1900 vs. its S.E. corner  
Thence North 261 vs. a mid. SW. corner of survey No. 2 in  
Block M 25 G. C. R.R. Co. survey  
Thence East with south line of said sur. 2, 599 vs. a mound  
in the West line of survey No 7 in Block 47 H & G. R.R. Co.  
surveys and 25 vs. south from its NW. corner  
Thence South 414 vs. N.E. corner sur. No 8 in said Block 47  
Thence West 950 vs. its NW. corner  
Thence South 466 vs. a mid. The N.E. corner sur. Block 47  
Thence West 950 vs.

to the place of beginning.

Bearings marked H }  
Surveyed March 22 1900 188. }  
S. Hedgcock }  
W. B. Hedgcock } Chain Carriers.

I, W. H. Ellis Deputy Surveyor Wheeler Land District, do hereby Certify that  
the foregoing Survey was actually made in the field, according to law, and that the limits, boundaries and corners, with the marks, natural and arti-  
ficial, are truly described in the foregoing Plat and Field Notes.


Deputy Surveyor District.

I, District Surveyor District, do hereby Certify that  
I have examined the foregoing Plat and Field Notes and find them correct, and that they are Recorded in my office in Book 3, No.

Page 139 Given under my hand, at this day of  
A. D. 188.

District Surveyor District.

In calling for adjoining and connecting Surveys, the names of the ORIGINAL GRANTEES should always be given.



*Abandoned*


THE STATE OF TEXAS, } Survey  
County of *Hutchinson* } Block M 27  
No. *3*

Field Notes of a survey of *86 Acres*  
of Land made for *The Public*  
*School Fund* it being the quantity  
of land to which he ..... entitled by virtue of  
*an application to pur-*  
*chase the same by*  
*W.P. Hedgecock*

Said survey is No. *3* in *Hutchinson*  
County, situated on the water of *Spring*  
*Creek* ..... a tributary  
*Canadian* River, about *7*  
miles *S. 81 E.* of *Center of*  
*the County* ..... beginning at a

SCALE, ..... Varas to the inch. Variation .....  
*stone mound in the edge of the valley of Spring Creek*  
*and about 500 vrs. East of said creek. The SW corner of*  
*survey No. 48 in Block 46 H. & G. R.R. Co. surveys*  
*Thence East 683 vrs. a mound in S. line of said survey 48*  
*Thence South 712 1/2 vrs. a stone mound the Western SW*  
*corner of survey No. 35 in Block M 21 G. R.R. Co. survey*  
*Thence West 683 a mound in the East line of survey*  
*No. 49 in said Block 46 and 272 1/2 vrs. North from its*  
*SE corner*

*Thence North 712 1/2 vrs.*



..... to the place of beginning.

Bearings marked .....  
Surveyed *March 23 1900* 188 .....  
*W.M. Orr* }  
*Le Harley Cooper* } Chain Carriers.

I, *W.H. Ellis* Deputy Surveyor *Whelan Land* District, do hereby Certify that  
the foregoing Survey was actually made in the field, according to law, and that the limits, boundaries and corners, with the marks, natural and arti-  
ficial, are truly described in the foregoing Plat and Field Notes.


Deputy Surveyor ..... District.

I, ..... District Surveyor ..... District, do hereby Certify that  
I have examined the foregoing Plat and Field Notes and find them correct, and that they are Recorded in my office in Book ..... No. *3*  
Page *140* .....

Given under my hand, at ..... this ..... day of  
..... A. D. 188.....

District Surveyor ..... District.

In calling for adjoining and connecting Surveys, the names of the ORIGINAL GRANTEES should always be given.



THE STATE OF TEXAS, } Survey

County of ..... } No. ....

Field Notes of a survey of .....

of Land made for .....

..... it being the quantity

of land to which he.....entitled by virtue of

.....

.....

.....

.....

Said survey is No.....in.....

County, situated on the water of.....

..... a tributary.....

..... River, about.....

miles.....of.....

..... beginning at a

SCALE, ..... Varas to the inch. Variation.....

..... to the place of beginning.

Bearings marked.....

Surveyed ..... 188.....

} Chain Carriers.

I, ..... Deputy Surveyor..... District, do hereby Certify that the foregoing Survey was actually made in the field, according to law, and that the limits, boundaries and corners, with the marks, natural and artificial, are truly described in the foregoing Plat and Field Notes.

..... Deputy Surveyor..... District.


I, ..... District Surveyor..... District, do hereby Certify that I have examined the foregoing Plat and Field Notes and find them correct, and that they are Recorded in my office in Book....., No..... Page.....

Given under my hand, at..... this..... day of

..... A. D. 188.....

..... District Surveyor..... District.

§37 In calling for adjoining and connecting Surveys, the names of the ORIGINAL GRANTEEES should always be given.



THE STATE OF TEXAS, Survey  
County of Hutchinson No. 4

Field Notes of a survey of 629.4 Acres  
of Land made for R. S. Davis

it being the quantity  
of land to which he is entitled by virtue of  
his application and affi-  
davit dated the 2nd  
day of July 1900

Said survey is No. 4 in Hutchinson  
County, situated on the water of  
Tusley Cr. a tributary  
Canadian River, about 16  
miles SW of Center of  
the County beginning at an

SCALE, Varas to the inch. Variation 10° 45' E.


Iron pipe marked N.E. 1 and 950 vrs. North from a stone pile  
from which a cluster of cotton one marked X (old mark) br. S 78 1/2 W  
about 650 vrs. the said iron pipe being the N.E. corner of survey  
No. 1 in Block "B" Beatty Seal & Forwood survey  
Thence North 600 vrs. a stone mound (old) on North face of a  
hill, from which a point of hill br. N 1 1/4 W another br. N 65 3/4 W  
Thence East 2133 vrs. a point in the West line of survey No.  
A 55-Block M 23 S.C. R.R. Co. Survey and 109 vrs. North from  
its S.W. corner.  
Thence North 1244 vrs. a mound on the south line of a survey  
in the name of Juan Matto. Thence West 929 vrs. a md.  
in the east line of a survey in the name of Jeremiah McDonald  
Thence South at 121 vrs. pass a stone mound from which a  
long peak on south side of river br. S 1 1/4 E. and a point of hill  
br. S 36 W. at 720 vrs. a md. the S.E. corner of said McDonald  
survey. Thence West 2688 vrs. his S.W. corner.  
Thence South 886 vrs. to S.E. corner of A.B. Brewster survey  
Thence West 416 vrs. a mound  
Thence South 238 vrs. and iron pipe the N.W. cor. of said  
survey No. 1 Block B  
Thence East 1900 vrs. to the place of beginning.

Bearings marked X  
Surveyed July 5 1900  
188  
Charley Record  
A. J. Kroll } Chain Carriers.

I, W. P. Hedgecock Deputy Surveyor White Land District, do hereby Certify that  
the foregoing Survey was actually made in the field, according to law, and that the limits, boundaries and corners, with the marks, natural and arti-  
ficial, are truly described in the foregoing Plat and Field Notes.  
W. P. Hedgecock  
Deputy Surveyor White Land District.

W. A. Ellis District Surveyor White District, do hereby Certify that  
I have examined the foregoing Plat and Field Notes and find them correct, and that they are Recorded in my office in Book         , No.           
Page           
Given under my hand, at          this          day of           
         A. D. 188          
W. A. Ellis  
District Surveyor White District.

In calling for adjoining and connecting Surveys, the names of the ORIGINAL GRANTEES should always be given.



THE STATE OF TEXAS, Survey Block M27  
County of Hutchinson No. 2

Field Notes of a survey of 2317 Acres  
of Land made for W. M. Hedgcock

it being the quantity  
of land to which he is entitled by virtue of  
his Application & Affidavit  
dated the 3rd day of  
June 1900

Said survey is No. 2 in Hutchinson  
County, situated on the water of  
Morris Cr a tributary  
Canadian River, about 4  
miles East of Center of the  
County

SCALE, Varas to the inch. Variation 10° 22' East beginning at a

stone mound on east bank of Morris creek from which  
a Cottonwood br. N 1/4 W 208 vrs. and another br. N 3/4 W 208 vrs  
the N.E. corner of survey No. 9 in Block 47 H. & G. C. R. R. Co.  
survey. Thence South 77 vrs the N.E. corner of survey No. 10  
same block. Thence West 599 vrs a mound in east line  
of survey No. 7 Block 47 H. & G. C. R. R. Co. survey.

Thence North 696 vrs a stone mound at the west foot of  
a high hill the S.W. corner of Survey No. 1 said Block 47

Thence East 1900 vrs. its S.E. corner

Thence North 261 vrs. the S.W. corner of survey No. 2 in  
Block 47 H. & G. C. R. R. Co. survey

Thence East 599 a md. in the west line of survey No. 7  
in said Block 47. Thence South 414 vrs. N.E. cor. sur.  
No. 8 same block. Thence West 950 vrs. its N.E. corner

Thence South 466 vrs. the N.E. corner of survey No. 9  
in same block. Thence West 950 vrs.

to the place of beginning.

Bearings marked H  
Surveyed Aug 24 1900  
188

W. M. Hedgcock  
E. V. Hedgcock

Chain Carriers.

I, W. M. Hedgcock Deputy Surveyor Wheeler District, do hereby Certify that  
the foregoing Survey was actually made in the field, according to law, and that the limits, boundaries and corners, with the marks, natural and arti-  
ficial, are truly described in the foregoing Plat and Field Notes.

W. M. Hedgcock  
Deputy Surveyor Wheeler District

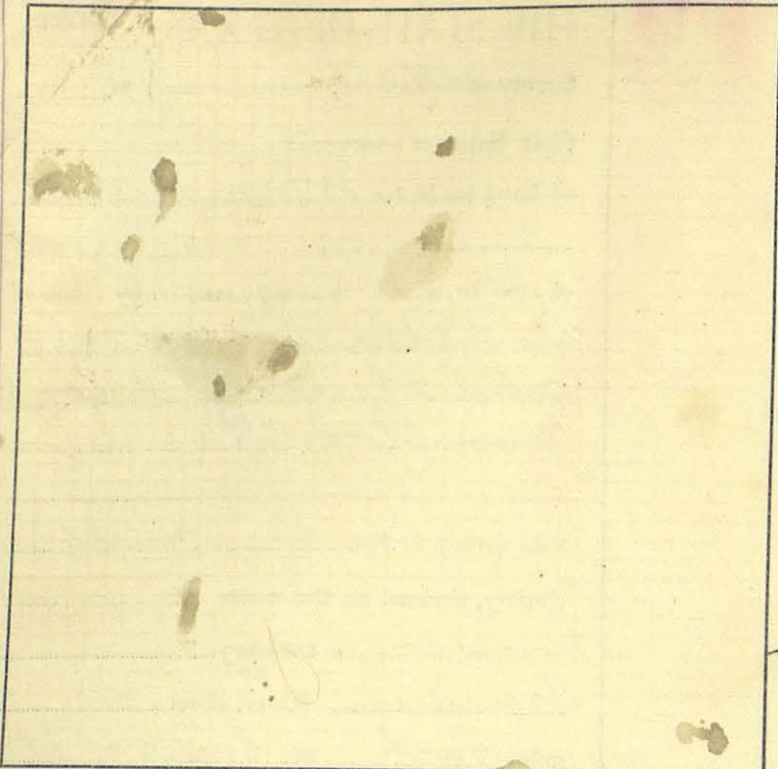
I, M. A. Ellis District Surveyor Wheeler District, do hereby Certify that  
I have examined the foregoing Plat and Field Notes and find them correct, and that they are Recorded in my office in Book No. Page

Given under my hand, at this day of

A. D. 188

M. A. Ellis  
District Surveyor Wheeler District

In calling for adjoining and connecting Surveys, the names of the ORIGINAL GRANTEES should always be given.



THE STATE OF TEXAS, Survey Block M 27  
County of Hutchinson No. 3

Field Notes of a survey of 86 Acres  
of Land made for W.M. Hedgecock

it being the quantity  
of land to which he is entitled by virtue of  
his Application and  
Affidavit dated the  
5th day of June 1900

Said survey is No. 3 in Hutchinson  
County, situated on the water of

Spring C. a tributary  
Canadian River, about 7  
miles SE of Center of  
the County beginning at a

SCALE, \_\_\_\_\_ Varas to the inch. Variation 10° 22' East

Stone mound in the edge of the valley of Spring Creek  
and about 500 vrs. East of said creek, the SW corner  
of survey No. 48 in Block 46 H. & G. C. R.R. Co. survey  
Thence East 683 vrs, a md. in the south line of said  
survey No. 48

Thence South 712 1/2 vrs, a stone mound, the western  
sw corner of survey No. 35 in Block M 21 G.C. R.R. Co.  
survey.

Thence West 683 vrs, to a mound in the east line of  
survey No. 49 in said Block 46 and 272 1/2 vrs, North  
from its SE corner, from which SE corner a 12' cutt.  
vrs. S 41 3/4 W. 28 1/2 vrs. and a 12' do. in a group of 3 vrs,  
N. 28 1/2 E. 45 vrs.

Thence North 712 1/2 vrs.

to the place of beginning.

Bearings marked H

W. N. Orr

Chain Carriers.

Surveyed Aug. 24 1900

Charley Cooper

I, W. P. Hedgecock

Deputy Surveyor Whelan Land District,

do hereby Certify that the foregoing Survey was actually made in the field, according to law, and that the limits, boundaries and corners, with the marks, natural and artificial, are truly described in the foregoing Plat and Field Notes.

W. P. Hedgecock

Deputy Surveyor Whelan Land District.

I, W. H. Ellis

District Surveyor Whelan District,

do hereby Certify that I have examined the foregoing Plat and Field Notes and find them correct, and that they are recorded in my office in Book \_\_\_\_\_, No. \_\_\_\_\_

Page \_\_\_\_\_

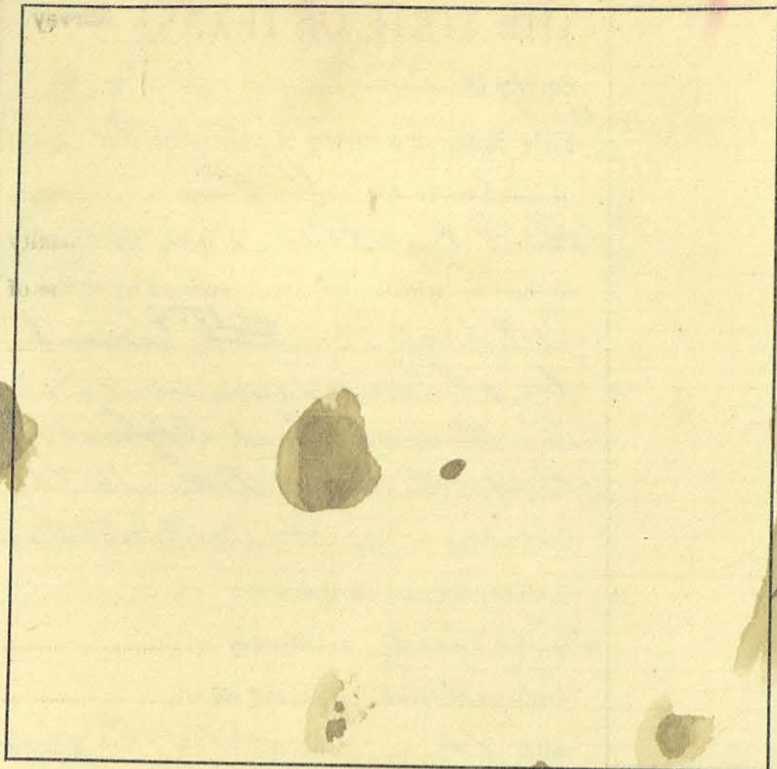
Given under my hand, at \_\_\_\_\_

A. D. 188 \_\_\_\_\_

W. H. Ellis

District Surveyor Whelan District.





THE STATE OF TEXAS, Survey Block 44  
County of Hutchinson No. 10

Field Notes of a survey of 560 1/2 acres

of Land made for M.A. Brazil by

virtue of his affidavit and certificate being the quantity of land to which he is entitled by virtue of

18th day of June 1900 and filed with the County Surveyor of Roberts County on the 21st day of June 1900 under act of the first called session of 26th Legislature approved Feb 23-1900 providing for the sale of unsurveyed land

Said survey is No. 10 in Hutchinson County, situated on the water of Reynolds

Creek a tributary

Canadian River, about 15

miles west of Center of County

SCALE, Varas to the inch. Variation beginning at a

the NE corner of survey No. 9 in same block  
Thence West 425 vs. a stone mound on the east face of a hill a peak in sand hills brs. S38°20' E a point of hills brs. S12 1/4 E. the SW corner of G. Gates survey.

Thence North 2195 vs. a stone mound in a small draw (N.E.) his NE corner Thence East at 245 vs. cross Reynolds creek (N) at 295 vs. a mound in creek valley, a peak in sand hills brs. S79 3/4 E and east point of bluff on N. side of river brs. 76, 1° W.

Thence North at 300 vs. enter creek at 777 leave same at 837 vs. a stone mound in creek valley

Thence West at 94 vs. cross Reynolds creek at 892 vs. a stone mound

Thence South 4116 vs. NE corner of survey No. 1 Guntur Mason

Thence East 1022 vs. Western SW corner of survey No. 9

Thence North 1584 vs.

to the place of beginning.

Bearings marked.....

A.L. Lund

Chain Carriers.

Surveyed June 25th 1900 188

A.M. Pipkin

I, W.P. Hedgecock

Deputy Surveyor Whelan District, do hereby Certify that

the foregoing Survey was actually made in the field, according to law, and that the limits, boundaries and corners, with the marks, natural and artificial, are truly described in the foregoing Plat and Field Notes. just as I found them on the ground

Deputy Surveyor Whelan District.

I, M.A. Ellis

District Surveyor Whelan District, do hereby Certify that

I have examined the foregoing Plat and Field Notes and find them correct, and that they are Recorded in my office in Book....., No.....

Page.....

Given under my hand, at..... this..... day of

A. D. 188.....

M.A. Ellis

District Surveyor Whelan District.

In calling for adjoining and connecting Surveys, the names of the ORIGINAL GRANTEEES should always be given.

THE STATE OF TEXAS, Survey

County of Corrected No. 4

Field Notes of a survey of 5357 1/2

of Land made for J. C.

Rail Road Co. it being the quantity

of land to which he J. C. entitled by virtue of

Certificate No. 51004 issued

by the Commissioner of

the General Land Office on

the 30th day of Dec. 1872

Said survey is No. 4 in Hutchinson


County, situated on the water of Lake Creek

a tributary Canadian

River, about

miles 10 of S 8 E from

Center of County beginning at a



SCALE: Varas to the inch. Variation .....

Stone mound in a draw the Western NW corner of survey  
 No. 2 Block 47 H. & G. C. R.R. Co. surveys from which a  
 Hackberry 6' in diam. br. N. 77 1/4 W. 1907, and a leaning  
 Cottonwood 2 ft. in diam. witness to SE corner of survey  
 No. 3 Block B2, br. North 95800 and East 51000  
 Thence South 16600, a stone mound in same draw  
 Thence West 50100, a stone mound on West face of gravel point  
 Thence South at 4000, cross draw (E) at 66300, a mound  
 on East face of sand hill on North line of survey No. 3  
 Block 47 H. & G. C. R.R. Co. surveys  
 Thence West 44900, a stone mound its NW corner  
 Thence South 6700, a mound  
 Thence West 184300, a pebble stone mound about 300  
 000, East of creek.  
 Thence North 238200, a mound on south slope of a hill  
 Thence East 122100, a mound  
 Thence South 14200, a mound on North line of survey No. 4 Block  
 B2 H. & G. C. R.R. Co. surveys, Thence West 66700, its NW corner  
 Thence South 134400, a mound its SW corner  
 Thence East 223900, \_\_\_\_\_ to the place of beginning.

Bearings marked X

Re Surveyed Aug. 17 1900 188

Marion Drummer  
Luther Drummer } Chain Carriers.

W. P. Hedycote Deputy Surveyor Whelan District, do hereby Certify that

the foregoing Survey was actually made in the field, according to law, and that the limits, boundaries and corners, with the marks, natural and artificial, are truly described in the foregoing Plat and Field Notes.

W. P. Hedycote  
 Deputy Surveyor Whelan District.


I, W. H. Ellis District Surveyor Whelan District, do hereby Certify that

I have examined the foregoing Plat and Field Notes and find them correct, and that they are Recorded in my office in Book \_\_\_\_\_, No. \_\_\_\_\_

Page \_\_\_\_\_ Given under my hand, at \_\_\_\_\_ this \_\_\_\_\_ day of \_\_\_\_\_

A. D. 188. \_\_\_\_\_  
W. H. Ellis  
 District Surveyor Whelan District.

In calling for adjoining and connecting Surveys, the names of the ORIGINAL GRANTEES should always be given.



THE STATE OF TEXAS, Survey

County of Hutchinson No. 2

*Corrected*

Field Notes of a survey of 162 1/2 acres

of Land made for H. & G. M. R.R. Co.

it being the quantity of land to which he.....entitled by virtue of

Certificate No. 7000 issued by the Commissioner of the General Land Office on the 30th day of December 1872

Said survey is No. 2 in Hutchinson

County, situated on the water of Lake

Creek a tributary

Canadian River, about 10

miles N 55 E of center of

the County beginning at a

SCALE, ..... Varias to the inch. Variation.....

*mound the N.W. corner of survey No. 1 in same block from which a Cottonwood 2 ft. in dia. and standing 1700 ft. North of creek br. S 47 W. 5-65-000.*

*Thence North 14200 ft. a mound in south line of survey No. 6 Block "G" H. & G. M. R.R. Co. surveys a ledge of rocks br. S 42 1/4 W 36 000.*

*Thence East 134400 ft. a mound in flat surrounded by sand hills*

*Thence South 68000 ft. a mound in sand hills and on North line of survey No. 1 Block 47 H. & G. M. R.R. Co. surveys*

*Thence West 84300 ft. a mound the N.W. corner of said survey No. 1*

*Thence South 3000 ft. a mound*

*Thence West 50100 ft. a stone mound on West face of bluff on East line of survey No. 1 in same block*

*Thence North 541000 ft.*

.....to the place of beginning.

Bearings marked X

Marion Drumm

Chain Carriers.

Surveyed Aug. 15 1900 188

William Dixon

W. P. Hedgecock

Deputy Surveyor Whelan Land District, do hereby Certify that

the foregoing Survey was actually made in the field, according to law, and that the limits, boundaries and corners, with the marks, natural and artificial, are truly described in the foregoing Plat and Field Notes.

W. P. Hedgecock

Deputy Surveyor Whelan Land District.

A. H. Ellis

District Surveyor Whelan District, do hereby Certify that

I have examined the foregoing Plat and Field Notes and find them correct, and that they are Recorded in my office in Book....., No.....

Page..... Given under my hand, at..... this..... day of

A. D. 188.....

A. H. Ellis

District Surveyor Whelan District.

In calling for adjoining and connecting Surveys, the names of the ORIGINAL GRANTEES should always be given.

THE STATE OF TEXAS, Survey

County of *Hutchinson* No. *2*

*Corrected*

Field Notes of a survey of *488.1* acres

of Land made for *T. C. R. R. Co.*

it being the quantity of land to which he

entitled by virtue of *Certificate No. 993* issued by the Commissioner of the General Land Office on the day of *18*

Said survey is No. *2* in *Hutchinson* County, situated on the water of *Level Plains*

a tributary

River, about *12*

miles *75 1/4* of *Center of*

*the County* beginning at a

SCALE, Varas to the inch. Variation

*China post set in the ground 7778 vrs. West and 3405 vrs. North from an iron pipe marked x and 4 pits said pipe being 135 vrs. North and 1780 vrs. East from the S.E. corner of survey No. 19 Day Land & Cattle Co. surveys*

*Thence North 1595 vrs. a post set in the south line of survey No. 4 Block R 1 D. & P. R. R. Co. surveys*

*Thence West 618 vrs. its SW corner*

*Thence North 1385 vrs. earth mound in West line of said survey No. 4 and in South line of survey No. 1 this block*

*Thence West 594 vrs. earth mound SW corner of said sur. 1*

*Thence South 2980 vrs. earth mound and 4 pits*

*Thence East 1212 vrs.*

to the place of beginning.

Bearings marked

Re Surveyed *Aug 22 1900*

*J. M. Smith*  
*W. J. Edgell*

Chain Carriers.

*W. P. Hedgcock*

Deputy Surveyor. *Whitman* District, do hereby Certify that

the foregoing Survey was actually made in the field, according to law, and that the limits, boundaries and corners, with the marks, natural and artificial, are truly described in the foregoing Plat and Field Notes.

*W. P. Hedgcock*  
Deputy Surveyor. *Whitman* District.

*W. A. Ellis*

District Surveyor. *Whitman* District, do hereby Certify that

I have examined the foregoing Plat and Field Notes and find them correct, and that they are Recorded in my office in Book....., No.....


Page.....

Given under my hand, at..... this..... day of

A. D. 188.....

*W. A. Ellis*  
District Surveyor. *Whitman* District.

In calling for adjoining and connecting Surveys, the names of the ORIGINAL GRANTEEES should always be given.



THE STATE OF TEXAS, } Survey

County of Fitchinson } No. 2

Field Notes of a survey of 231 1/2 acres

of Land made for Chas. Traylor by virtue of his application and affidavit made before Wm. Dixon J.P. of land to which he is entitled by virtue of an order of the District Court of Fitchinson Dist. in the year of 1880 under act of Dist. called session of the 26th Legislature approved February 27th 1880 providing for the sale of unsurveyed land

Said survey is No. 2 in Fitchinson

County, situated on the water of

..... a tributary

..... River, about 4

miles East of Center of the

County beginning at a

SCALE, ..... Varas to the inch. Variation.....

stone mound on the East bank of Woods Creek from which a Coltonwood bro. N. 1/4 W. 2080rs, and another bro N. 3/4 W. 2080rs. the NW corner of survey No. 9 in Block 47 H & T. C. R.R. Co. surveys Thence South 770rs. to NE corner of sur. No. 10 same block Thence West 5990rs. a stone mound on East line of survey No. 7 in Block "H" H & T. R.R. Co. surveys. Thence North 6960rs. a stone mound at the West foot of a high hill the SW corner of survey No. 1 in said Block "H" a large boulder bro. North 300rs. Thence East 1900rs. the SE corner of said sur. No. 1 Thence North 2610rs. the SW corner of survey No. 2 in Block N 25 - H. R. R. Co. surveys. Thence East 5990rs. south mound in West line of survey No. 7 in said Block No. 47 Thence South 4140rs. the NE corner of survey No. 8 in said Block 47. Thence West 9500rs to its NE corner Thence South 4660rs. the NE corner of sur. 9 same block Thence West 9500rs

..... to the place of beginning.

Bearings marked H

Sam Hedgcock

Chain Carriers.

Surveyed October 19th 1888

W. M. Hedgcock

I, W. P. Hedgcock

Deputy Surveyor Waldo Land District,

do hereby Certify that the foregoing Survey was actually made in the field, according to law, and that the limits, boundaries and corners, with the marks, natural and artificial, are truly described in the foregoing Plat and Field Notes. just as I found them on the ground

W. P. Hedgcock

Deputy Surveyor Waldo L. District.

I, ..... District Surveyor..... District,

do hereby Certify that I have examined the foregoing Plat and Field Notes and find them correct, and that they are Recorded in my office in Book..... No.....

Page.....

Given under my hand, at..... this..... day of

..... A. D. 188.....

District Surveyor..... District.

In calling for adjoining and connecting Surveys, the names of the ORIGINAL GRANTEES should always be given.

THE STATE OF TEXAS, Survey No. 36

County of Hutchinson

Field Notes of a survey of 38 1/2 acres

of Land made for I.C. R.R.Co.

it being the quantity of land to which The-4 entitled by virtue of

Certificate No. 1001 is- said by the Commissioner of the General Land Office on the - day of - 18


Said survey is No. 36 in Hutchinson

County, situated on the water of Canadian

River, about 5

miles S 20 W of Center

County beginning at a



SCALE, Varas to the inch. Variation 11° 10' E

Stone mound on level prairie the sw corner of sur. No. 34 in same Block

Thence South 1309 vrs. a mound the sw corner of Survey No. 35 in same Block

Thence West 1855 vrs. its sw corner

Thence South 495 vrs. a mound in North line of sur. No. 2 Block "J" H. & A. N. R.R.Co. surveys

Thence S. 89° 12' E with North line of said survey No. 2 - 367 vrs. its N.E. corner, in West line of survey No. 90 Block Z

Thence N. 48' E, 312 vrs. the N.E. corner of said survey No 90 in Block "Z" I.C. & S.F. R.R.Co. surveys

Thence S. 89° 12' E, with its North line 1900 vrs. to its N.E. corner

Thence S. 48' W, with its East line of said survey No. 90 - 745 vrs. a mound

Thence East 479 vrs. a pile of stones on top of bluff facing southward

Thence North 2267 vrs. a stone mound on south bank of canon

Thence West 885 vrs. Corrected in pencil to close

to the place of beginning.

Bearings marked

Ed. Simms

Chain Carriers.

Resurveyed February 6 1900 1888

W. P. Hedgcock

I, W. P. Hedgcock

Deputy Surveyor, Wheeler District, do hereby Certify that

the foregoing Survey was actually made in the field, according to law, and that the limits, boundaries and corners, with the marks, natural and artificial, are truly described in the foregoing Plat and Field Notes.

W. P. Hedgcock

Deputy Surveyor, Wheeler District.

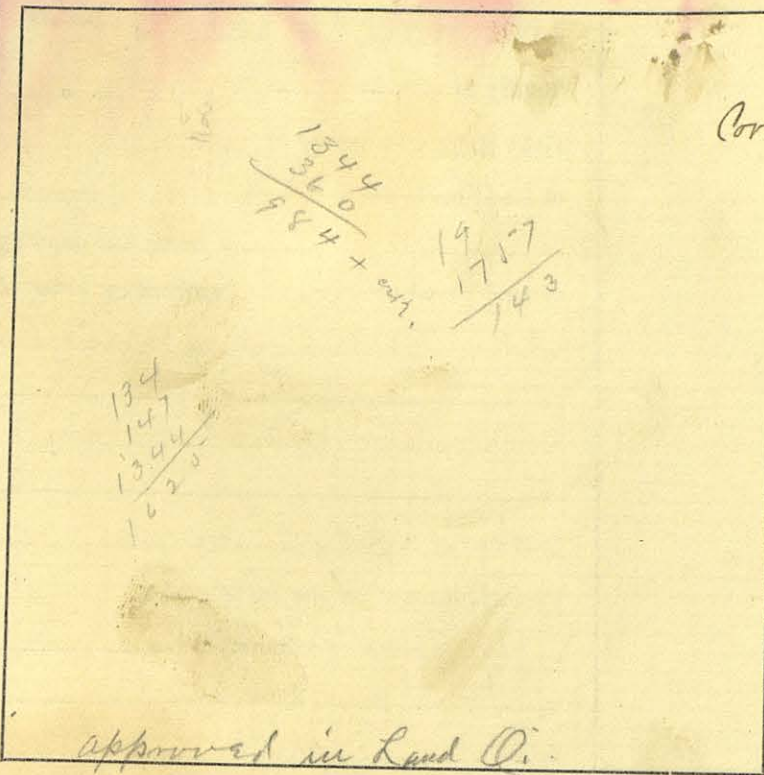
I, District Surveyor, District, do hereby Certify that I have examined the foregoing Plat and Field Notes and find them correct, and that they are Recorded in my office in Book, No. Page.

Given under my hand, at, this day of

A. D. 188.

District Surveyor, District.

Approved in Land Office



THE STATE OF TEXAS, Survey

County of Hutchinson No. 8

Corrected Field Notes of a survey of 264.6 acres

of Land made for Bentley Seal &

Downard it being the quantity of land to which he

entitled by virtue of Certificate No. 1728 issued by the Commissioner of the General Land Office on the day of - 18 -

Said survey is No. 8 in Hutchinson

County, situated on the water of Spring

Creek a tributary

Canadian River, about 18

miles N 21 W of Bentley Fort

SCALE, Varas to the inch. Variation 11° 55' E, beginning at a

mound the N.W. corner of survey No. 6 in said block said mound being 1900 vs. North from an iron pipe marked 121 122 B4 the N.W. corner of survey No. 121 and the N.W. cor. of survey No. 122 in Block 4 D. & S. N. R. R. Co. surveys

Thence North 175-7 vs. a mound in the south line of survey No. 1 in Block M 21 S. L. R. R. Co. surveys

Thence East 134 vs. a mound in the west line of survey No. 18 in Block "L" E. L. & R. R. Co. surveys

Thence South 1055 vs. a stone mound on North slope of a knoll from which a cottonwood tree br. S. 58 1/2 E, 405 vs. the S.W. corner of said survey No. 18

Thence East at 360 vs. Cross Spring Cr. (N.) at 1344 vs. the S.E. corner of said survey No. 18 a stone mound on North slope of a hill from which a natural standing rock four feet high br. N. 52 3/4 E, 204 vs.

Thence North 1055 vs. a mound, the S.W. corner of survey No. 24 in said Block M 21

Thence East 147 vs. the N.W. corner of sur. No. 21 in said Block M 21 Thence South 175-7 vs. a mound in the North line of survey No. 7 this block

Thence West 1625 vs. to the place of beginning.

Bearings marked X

Surveyed June 27 1888

John Louett  
Walter McLarin } Chain Carriers.

I, W. P. Hedgecock Deputy Surveyor Whitaker Land District, do hereby Certify that

the foregoing Survey was actually made in the field, according to law, and that the limits, boundaries and corners, with the marks, natural and artificial, are truly described in the foregoing Plat and Field Notes.

W. P. Hedgecock  
Deputy Surveyor Whitaker Land District.


I, \_\_\_\_\_ District Surveyor \_\_\_\_\_ District, do hereby Certify that I have examined the foregoing Plat and Field Notes and find them correct, and that they are Recorded in my office in Book \_\_\_\_\_, No. \_\_\_\_\_

Page \_\_\_\_\_ Given under my hand, at \_\_\_\_\_ this \_\_\_\_\_ day of \_\_\_\_\_ A. D. 188 \_\_\_\_\_

District Surveyor \_\_\_\_\_ District.

In calling for adjoining and connecting Surveys, the names of the ORIGINAL GRANTEES should always be given.

*W. H. L.*



THE STATE OF TEXAS, } Survey  
County of ..... } No. ....

Field Notes of a survey of .....  
of Land made for .....  
..... it being the quantity  
of land to which he ..... entitled by virtue of  
.....  
.....  
.....

Said survey is No. .... in .....  
County, situated on the water of .....  
..... a tributary .....  
..... River, about .....  
miles ..... of .....

SCALE, ..... Varas to the inch. Variation ..... beginning at a

..... to the place of beginning.

Bearings marked ..... }  
Surveyed ..... 188 ..... } Chain Carriers.

I, ..... Deputy Surveyor ..... District, do hereby Certify that  
the foregoing Survey was actually made in the field, according to law, and that the limits, boundaries and corners, with the marks, natural and arti-  
ficial, are truly described in the foregoing Plat and Field Notes.

..... Deputy Surveyor ..... District.


I, ..... District Surveyor ..... District, do hereby Certify that  
I have examined the foregoing Plat and Field Notes and find them correct, and that they are Recorded in my office in Book....., No.....  
Page.....

Given under my hand, at ..... this ..... day of  
..... A. D. 188.....

..... District Surveyor ..... District.

*In calling for adjoining and connecting Surveys, the names of the ORIGINAL GRANTEEES should always be given.*





THE STATE OF TEXAS, } Survey  
County of ..... } No. ....

Field Notes of a survey of .....  
of Land made for .....  
..... it being the quantity  
of land to which he ..... entitled by virtue of

Said survey is No. .... in .....  
County, situated on the water of .....  
..... a tributary .....  
..... River, about .....  
miles ..... of .....  
..... beginning at a

SCALE, ..... Varas to the inch. Variation .....

..... to the place of beginning.

Bearings marked ..... }  
Surveyed ..... 188 ..... } Chain Carriers.

I, ..... Deputy Surveyor ..... District, do hereby Certify that  
the foregoing Survey was actually made in the field, according to law, and that the limits, boundaries and corners, with the marks, natural and arti-  
ficial, are truly described in the foregoing Plat and Field Notes.


..... Deputy Surveyor ..... District.

I, ..... District Surveyor ..... District, do hereby Certify that  
I have examined the foregoing Plat and Field Notes and find them correct, and that they are Recorded in my office in Book ....., No. ....  
Page .....

Given under my hand, at ..... this ..... day of  
..... A. D. 188.....

..... District Surveyor ..... District.

In calling for adjoining and connecting Surveys, the names of the ORIGINAL GRANTEEES should always be given.



THE STATE OF TEXAS, Survey

County of Hutchinson No. 6

Corrected

Field Notes of a survey of 343.8 Acres of Land made for T. & O. R. R.

it being the quantity of land to which they are entitled by virtue of Certificate No. 1025 issued by the Commissioner of the General Land Office on the 14 day of April 1881

Said survey is No. 6 in Hutchinson County, situated on the water of Bygones Creek a tributary Canadian River, about 7 1/2 miles N 25 W of Center of the County beginning at a

SCALE 4000 Varas to the inch. Variation 11 1/2 E

pile of rock the N.E. corner of survey No. 5 in same block it being also the S.W. corner of survey No. 141 in Block 57 D. & O. R. R. Co. surveys, the said stone pile being 9220 7320 North and 6512 West from the identified S.E. corner of survey No. 11 in Block M17 D. & O. R. R. Co. surveys.

Thence South at 3175 vrs. pass 2 rocks set on E. bank of draw (D) at 4000 vrs. Cross cañon (E.) at 4760 vrs a pile of stone

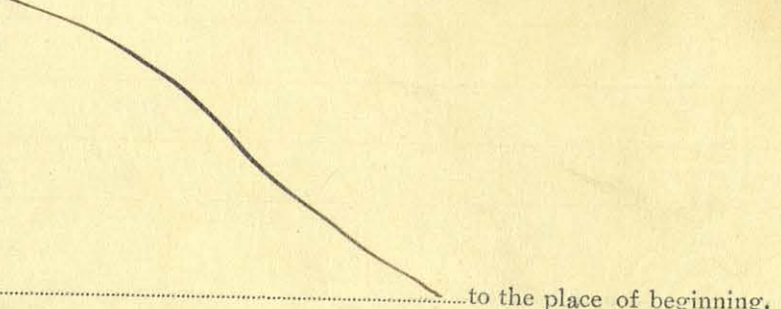
Thence East 759 vrs. a mt. in deep cañon (E.)

" North 2089 vrs. a mound in South line of T.R. Sutter survey. 4640 acres

Thence West 626 vrs. its S.W. corner

" North 2671 vrs. a mound on West line of James Russell sur

" West 133 "



to the place of beginning.

Bearings marked W. N. Bullock } Chain Carriers.  
Resurveyed May 4 1881 }  
J. R. Fox }

I, W. P. Hedgecock Deputy Surveyor Whaler District, do hereby Certify that the foregoing Survey was actually made in the field, according to law, and that the limits, boundaries and corners, with the marks, natural and artificial, are truly described in the foregoing Plat and Field Notes.


W. P. Hedgecock  
Deputy Surveyor Whaler District.

I, \_\_\_\_\_ District Surveyor \_\_\_\_\_ District, do hereby Certify that I have examined the foregoing Plat and Field Notes and find them correct, and that they are Recorded in my office in Book \_\_\_\_\_, No. \_\_\_\_\_

Page \_\_\_\_\_ Given under my hand, at \_\_\_\_\_ this \_\_\_\_\_ day of \_\_\_\_\_ A. D. 188 \_\_\_\_\_

District Surveyor \_\_\_\_\_ District.

In calling for adjoining and connecting Surveys, the names of the ORIGINAL GRANTEEES should always be given.



THE STATE OF TEXAS, } Survey  
County of Hutchinson } Block H  
No. 12

Field Notes of a survey of 202 1/2 acres  
of Land made for Beaty Seale &  
Forwood it being the quantity  
of land to which he.....entitled by virtue of  
Certificate No. 488 issued by  
the Commissioner of the  
General Land Office on  
the 8th day of June 1875-  
Said survey is No. 12 in Hutchinson  
County, situated on the water of.....  
Bugbee Gut a tributary.....  
Canadian River, about 3  
miles N 45 E of center of the  
county beginning at a

SCALE.....Varas to the inch. Variation.....

large sand stone from which a cottonwood in the  
Creek br. S 15 1/2 E N, about 950 vs, the said stone  
is lying on the North line of survey No. 8 in said  
block H and 228 vs. West from its N.E. corner  
Thence North 684 vs, a pile of stone  
" West 1672 vs, a stone set on East line of  
survey No. 9 in same block  
Thence South 684 vs, a pile of stone for corner  
of said survey No. 9 from which a double cottonwood in  
the valley br. S 22 1/2 E, about 500 vs.  
Thence East 1672 vs

.....to the place of beginning.

Bearings marked.....

Surveyed July 22 1901  
1888

Chump Drayler

E. V. Hedgecock

Chain Carriers.

I, W. P. Hedgecock Deputy Surveyor White Land District, do hereby Certify that

the foregoing Survey was actually made in the field, according to law, and that the limits, boundaries and corners, with the marks, natural and artificial, are truly described in the foregoing Plat and Field Notes.

W. P. Hedgecock

Deputy Surveyor.....District.

I,.....District Surveyor.....District, do hereby Certify that

I have examined the foregoing Plat and Field Notes and find them correct, and that they are Recorded in my office in Book....., No.....

Page.....  
Given under my hand, at.....this.....day of

.....A. D. 188.....

.....District Surveyor.....District.

Block M 27

THE STATE OF TEXAS, } Survey  
County of Hutchinson } No. 5

Field Notes of a survey of 640 acres

of Land made for W. P. Hedgecock  
by virtue of his affidavit and application made before W. H. Wheeler Notary Public on the 11th day of June 1901 and filed with the Register of Wheeler Land District on the 11th day of 1901 Under Act of first called session of the 26th Legislature approved February 23rd 1900 providing for the sale of unclaimed land


Said survey is No. 5 in Hutchinson

County, situated on the water of

a tributary

River, about 2

miles SW 2 of Center of County



see page 173

SCALE, \_\_\_\_\_ Varas to the inch. Variation \_\_\_\_\_ beginning at \_\_\_\_\_

S.E. corner of survey no. 33 in Block Z E.L. & R.R. Co. surveys from which a pile of stones is south 2000 ft. from which pile of stones a sharp red point is N. 26 W. and a gravel peak is S. 15 1/4 W. - Thence East 5690 ft. a point on West line of survey 15- Block 47 H. & G. R.R. Co. survey - Thence North 2809 ft. the N.W. corner of said survey 15 - Thence East 950 ft. its N.E. corner Thence North 239 ft. the N.W. corner of survey 14 in said block 47 Thence East 950 ft. its N.E. corner - Thence North 193 ft. to a point on the south line of survey no. 31 Block Z E.L. & R.R. Co. survey - Thence West 1549 ft. to its S.W. corner Thence North 1691 ft. a point on its west line. Thence West 455 ft. a point in the East line of survey no. 45- Block M 23 G.L. R.R. Co. survey Thence South 1058 ft. its S.E. corner Thence West 1900 ft. an E.L. corner of same survey Thence South 74 ft. a stake on the north line of survey 34 in said Block Z - Thence East 1435 ft. its N.E. corner a pile of stones from which a red mound in river valley is S. 87 E. and left hand point of bluff is S. 7 1/4 W. Thence South 3800 ft.


to the place of beginning.

Bearings marked \_\_\_\_\_  
Surveyed Aug. 6 1901-100 }  
Lehman Graylor } Chain Carriers.  
W. P. Hedgecock }

I, W. H. Ellis District Deputy Surveyor Wheeler District, do hereby Certify that the foregoing Survey was actually made in the field, according to law, and that the limits, boundaries and corners, with the marks, natural and artificial, are truly described in the foregoing Plat and Field Notes. just as I found them on the ground  
W. H. Ellis  
Deputy Surveyor Wheeler District.

I, \_\_\_\_\_ District Surveyor \_\_\_\_\_ District, do hereby Certify that I have examined the foregoing Plat and Field Notes and find them correct, and that they are Recorded in my office in Book \_\_\_\_\_, No. \_\_\_\_\_ Page \_\_\_\_\_  
Given under my hand, at \_\_\_\_\_ this \_\_\_\_\_ day of \_\_\_\_\_ A. D. 188 \_\_\_\_\_

In calling for adjoining and connecting Surveys, the names of the ORIGINAL GRANTEES should always be given.



See Page 174  
172

THE STATE OF TEXAS, Survey

County of Hutchinson No. 6

Field Notes of a survey of 236 1/2 acres of Land made for W. D. Hedgecock by virtue of his affidavit and application made before W. D. Hedgecock Notary Public on the 11 day of June 1901 and filed with the District Surveyor of Wheeler County District No. 1 on the 1 day of 1901 and act of the first called session of the 26th Legislature approved Feb. 23-1900 providing for the sale of unappropriated land Said survey is No. 6 in Hutchinson

County, situated on the water of \_\_\_\_\_ a tributary \_\_\_\_\_ River, about 1 miles 0.45-2 of Center of County

SCALE, \_\_\_\_\_ Varas to the inch. Variation \_\_\_\_\_ beginning at \_\_\_\_\_

The NE corner of survey No. 5 in this block  
Thence North 136 vs. the southern NE corner of survey no 48- in Block M 23 G. L. R. R. Co. surveys. Thence West 852 vs. an ell corner of said survey 48- Thence North 1796 vs. an ell corner of survey no. 47 in said Block M 23  
Thence East 485 vs. a stake in the west line of survey No 82 Block "Z" E. L. & R. R. Co. surveys - Thence South 1185 vs. its western SW corner a pebble stone mound from which a lone peak brs. S 81 1/2 E and left hand point of bluff brs S 78 1/2 E a dry branch brs. south 74 vs. and same branch brs. West 45 vs.  
Thence East Crossing said branch twice 852 vs. a stone mound from which a cottonwood in branch brs. N. 27 3/4 E, about 250 vs. and another brs. N. 31 E,  
Thence and the said branch brs. East 30 vs. and same branch brs. south 20 vs.  
Thence South 697 vs. a stake the Northern NE corner of survey No. 5 - this block  
Thence West 485 vs.

\_\_\_\_\_ to the place of beginning.

Bearings marked \_\_\_\_\_  
Surveyed Aug 6 1901 }  
Chas. Taylor } Chain Carriers.  
E. W. Hedgecock }

I, W. H. Ellis District Deputy Surveyor Wheeler District, do hereby Certify that the foregoing Survey was ~~made~~ made in the field, according to law, and that the limits, boundaries and corners, with the marks, natural and artificial, are truly described in the foregoing Plat and Field Notes. just as I found them on the ground  
W. H. Ellis Deputy Surveyor Wheeler District.


I, \_\_\_\_\_ District Surveyor \_\_\_\_\_ District, do hereby Certify that I have examined the foregoing Plat and Field Notes and find them correct, and that they are Recorded in my office in Book \_\_\_\_\_, No. \_\_\_\_\_

Page \_\_\_\_\_ Given under my hand, at \_\_\_\_\_ this \_\_\_\_\_ day of \_\_\_\_\_ A. D. 188....

\_\_\_\_\_ District Surveyor \_\_\_\_\_ District.

In calling for adjoining and connecting Surveys, the names of the ORIGINAL GRANTEEES should always be given.

Block M 27



See Page 170

THE STATE OF TEXAS, } Survey  
County of Hutchinson } No. 7

Field Notes of a survey of 360 1/10 acres  
of Land made for M.P. Hedgecock  
by virtue of his affidavit and  
application made before  
of land to which he is entitled by virtue of  
E.P. Hedgecock Notary Public  
on the 11 day of June 1901  
under act of the Legislature  
approved Feb 23rd 1900 providing  
for the sale of unsurveyed  
land

Said survey is No. \_\_\_\_\_ in Hutchinson  
County, situated on the water of \_\_\_\_\_  
\_\_\_\_\_ a tributary \_\_\_\_\_  
\_\_\_\_\_ River, about 1  
miles SW of Center of  
the County beginning at an

SCALE, \_\_\_\_\_ Varas to the inch. Variation \_\_\_\_\_

Start mound the N.E. corner of a survey in the name of  
Alfred Benton, from which right hand pt. of said hill bro,  
N. 31 1/4 W. and right hand pt. of another bro, N. 21 3/4 W.  
Thence West with its North line 1900 vs. a stake on the <sup>East</sup> west  
line of survey No. 34 Block M 23 G.L. R.R. Co. surveys  
Thence North 485 vs. its N.E. corner on south line of survey  
No. 6 Block M 18 D. & P. R.R. Co. surveys.  
Thence East 490 vs. its S.E. corner  
Thence North 471 vs. the S.W. corner of a survey in the  
name of Day Land & Cattle Co.  
Thence East 178 vs. its S.E. corner, Thence South 158 vs.  
a S.W. corner of survey No. 46 Block M 23 G.L. R.R. Co. survey  
Thence East 15-5-1 vs. an ell corner of said survey 46  
Thence South 2013 vs. a stone set on the North line of survey  
No. 34 Block "Z" E. L. & R. R. Co. surveys  
Thence West 319 vs. its N.W. corner, a round rock 3 inches dia.  
and 15 ins long set in the ground from which a sand hill bro, N. 8 1/2 W  
and a white sand hill bro, N. 22 1/4 E.  
Thence North 1215 vs \_\_\_\_\_

\_\_\_\_\_ to the place of beginning.

Bearings marked \_\_\_\_\_ }  
Surveyed Aug 6 1901 }  
Lehman Taylor } Chain Carriers.  
E.P. Hedgecock }

I, M.H. Ellis District Surveyor, Whale Land District, do hereby Certify that  
the foregoing Survey was <sup>made on the ground</sup> made in the field, according to law, and that the limits, boundaries and corners, with the marks, natural and arti-  
ficial, are truly described in the foregoing Plat and Field Notes. just as I found them on the ground  
M.H. Ellis  
Deputy Surveyor, Whale Land District.

I, \_\_\_\_\_ District Surveyor, \_\_\_\_\_ District, do hereby Certify that  
I have examined the foregoing Plat and Field Notes and find them correct, and that they are Recorded in my office in Book \_\_\_\_\_, No. \_\_\_\_\_  
Page \_\_\_\_\_  
Given under my hand, at \_\_\_\_\_ this \_\_\_\_\_ day of \_\_\_\_\_  
\_\_\_\_\_ A. D. 188 \_\_\_\_\_  
\_\_\_\_\_ District Surveyor, \_\_\_\_\_ District.

In calling for adjoining and connecting Surveys, the names of the ORIGINAL GRANTEES should always be given.

THE STATE OF TEXAS,

Block M 27  
Survey

County of Hutchinson No. 8

Field Notes of a survey of 640 acres

of Land made for J. M. Hoppes  
by virtue of his affidavit and application made before of land to which he is entitled by virtue of

S. R. Parkington County Clerk on the 26th day of Oct. 1901 and filed with the surveyor of Wharton County on the day of 1901 under act of 1st called session of 26th Legislature approved Feb. 23-1900 providing for the sale of unsurveyed lands

Said survey is No. 8, in Hutchinson

County, situated on the water of

Bear Creek a tributary

Canadian River, about 4

miles South of County site

SCALE, Varas to the inch, Variation 10° 20' E. beginning at 8

Stone mound the N.E. corner of survey No. 10 Block M 21  
D. C. R. R. Leo. surveys - Thence South 2020 vs. a stone mound the N.E. corner of survey No. 13 in said Block M 21  
Thence East 689 vs. a mound, Thence North 825 vs. a mound in the south line of survey No. 72 Block Z H. E. & N. S. R. R. Co. surveys  
Thence West 579 vs. its S.W. corner - Thence North 2020 vs. a stake for jog corner in survey No. 11 Block M 21 from which a rocky Butte on North side of river br. N. 24 W. another on South side of river br. N. 10 1/2 E. - Thence West 1900 vs. a stake in valley of Bear Creek  
Thence South 144 vs. a stone mound 18 vs. East from the E. bank of Bear Creek a cottonwood 2 ft. dia. br. N. 74 E. 54 vs. another 18' dia. on E. bank of creek br. N. 59 W. 25 vs. Thence West 950 vs. a stone mound the S.W. corner of survey No. 58 Block 46 H. E. & N. S. R. R. Leo. surveys  
Thence South 1277 vs. a stone mound on E. line of sur. 59 Block 46  
Thence East 840 vs. a jog corner of said sur. No. 10  
Thence North 596 vs. the Northern N.W. cor. of said sur. 10  
Thence East 1900 vs.

to the place of beginning.

Bearings marked ≡

Surveyed Oct 28 - 1901

Jake Thompson  
Lora Sams

Chain Carriers.

I, W. O. Hedgecock Deputy Surveyor Wharton District, do hereby Certify that the foregoing Survey was actually made in the field and that the limits, boundaries and corners, with the marks, natural and artificial, are truly described in the foregoing Plat and Field Notes. just as I found them on the ground


Deputy Surveyor..... District.

I, ..... District Surveyor..... District, do hereby Certify that I have examined the foregoing Plat and Field Notes and find them correct, and that they are Recorded in my office in Book....., No.....

Page..... Given under my hand, at..... this..... day of..... A. D. 188.....

District Surveyor..... District.

In calling for adjoining and connecting Surveys, the names of the ORIGINAL GRANTEEES should always be given.



THE STATE OF TEXAS, Survey

County of Hutchinson No. 9

Field Notes of a survey of 43 1/2 Acres

of Land made for J. M. Hoppis by virtue of his affidavit and application made before S. B. Parkhurst of land to which he is entitled by virtue of County Order on the 26th day of Oct. 1901 and filed with the Surveyor of Wheeler Land District on the 1st day of 1901 under of 1st called section of 26th Legislature passed Feb. 28-1901 providing for the sale of unsurveyed land

Said survey is No. 9 in Hutchinson County, situated on the water of

a tributary

River, about 6 miles 10 E of County site

SCALE, Varas to the inch. Variation beginning at a

The S.E. corner of survey no. 8 in same Block on the North line of survey No. 13 in Block M21 G. R. R. Co. Survey Thence East 3111 vrs. a stone mound the N.E. corner of survey No. 14 said Block M21 from which a high sand hill is N. 47 1/4 E. and another is S 43 1/4 E Thence North 825 vrs. a pebble stone mound in South line of survey No. 7 1/2 Block Z H. E. & M. C. R. R. Co. Survey and 110 vrs. West from its S.E. corner. said mound is in a small draw (N) at the foot of gravelly Knoll Thence West 3111 vrs. a mound in South line of survey No. 72 in said Block Z Thence South 825 vrs.

to the place of beginning.

Bearings marked Otis Brown } Chain Carriers. Surveyed Oct. 28 1901 Lora Sams

I, W. P. Hedgecock Deputy Surveyor Wheeler Land District, do hereby Certify that the foregoing Survey was actually made in the field, according to law, and that the limits, boundaries and corners, with the marks, natural and artificial, are truly described in the foregoing Plat and Field Notes. just as I found them on the ground W. P. Hedgecock Deputy Surveyor Wheeler Land District.

I, \_\_\_\_\_ District Surveyor \_\_\_\_\_ District, do hereby Certify that I have examined the foregoing Plat and Field Notes and find them correct, and that they are Recorded in my office in Book \_\_\_\_\_, No. \_\_\_\_\_ Page \_\_\_\_\_ Given under my hand, at \_\_\_\_\_ this \_\_\_\_\_ day of \_\_\_\_\_ A. D. 188 \_\_\_\_\_

District Surveyor \_\_\_\_\_ District. In calling for adjoining and connecting Surveys, the names of the ORIGINAL GRANTEEES should always be given.



THE STATE OF TEXAS, Survey

County of Hutchinson No. 38

*Corrected*  
Field Notes of a survey of 172.6 acres  
of Land made for I. C. R. R. Co.

it being the quantity  
of land to which They are entitled by virtue of  
Certificate No. 1022 issued by  
the Commissioner of the General  
Land Office on the 14th day  
of April 1881

Said survey is No. 38 in Hutchinson  
County, situated on the water of

a tributary  
Canadian River, about 4

miles SW of center of  
the County beginning at a

SCALE, ..... Varas to the inch. Variation.....

stone mound the SW corner of survey No. 37 in said block  
from which a point of bluff brs. S. 83 E. and another brs. S. 60 E.  
Thence South at 2700rs, cross cañon (N.E.) at 12910rs, set a stone  
mound for SW cor. of this survey, from which left hand pt. of  
a red bluff on Cottonwood creek brs. N. 74 W. about two miles and  
another, on the river brs. S. 71 1/2 E. about five miles.  
Thence East 7550rs, a stone mound on West line of survey  
No. 129 Block Z. E. L. & R. R. Co. surveys  
Thence North with said line 12910rs, a mound  
Thence West 7550rs,

..... to the place of beginning.

Bearings marked.....

Re Surveyed Feb 24 1902  
188

George Stephens  
Sam Hedgecock } Chain Carriers.

I, W. P. Hedgecock Deputy Surveyor Wheeler District, do hereby Certify that  
the foregoing Survey was actually made in the field, according to law, and that the limits, boundaries and corners, with the marks, natural and arti-  
ficial, are truly described in the foregoing Plat and Field Notes.


W. P. Hedgecock  
Deputy Surveyor Wheeler District.

I, ..... District Surveyor ..... District, do hereby Certify that  
I have examined the foregoing Plat and Field Notes and find them correct, and that they are Recorded in my office in Book....., No. ....  
Page.....

Given under my hand, at..... this..... day of  
..... A. D. 188.....

District Surveyor..... District.

In calling for adjoining and connecting Surveys, the names of the ORIGINAL GRANTEEES should always be given.



THE STATE OF TEXAS, Survey

County of Hutchinson No. 10

Field Notes of a survey of 341.45

of Land made for W.P. Hutchin

son it being the quantity

of land to which he entitled by virtue of

his affidavit and

application made before

J. L. Gray N.P. on the

day of March 1902, under act of

First Called session of 46th Legislature

Said survey is No. \_\_\_\_\_ in \_\_\_\_\_

County, situated on the water of \_\_\_\_\_

\_\_\_\_\_ a tributary \_\_\_\_\_

\_\_\_\_\_ River, about 18

miles 1.60 W of County site

SCALE, \_\_\_\_\_ Varas to the inch. Variation \_\_\_\_\_ beginning at a

Point the N.E. cor. of survey No 8 Block of 2 Tyler  
Tape R.R. of survey No 1900 was north from a stone set in  
the ground far of W. cor. of survey No 4 in same Blk as  
established by John Summerfield Deputy Surveyor of  
Jack Land District

Thence East 900 was an ell corner in a survey in the name  
of J. T. Williams

Thence North 453 was the western N.W. cor. of a survey in the name  
of Mrs Jane Hammel

Thence East 396 was a md on N line of said Hammel survey

" " N 693 was the S.E. cor. of sur 84 Blk 46 H.T. & P. J. J. surveys.

" " W. 950 was a W md on the W side of a ridge the N.W. cor. of said sec 84

" " S. 463 " a stone pile at the N Base of a hill the S.E. cor. of sec 81 Blk 46

" " W. 950 " its S.W. cor.

" " S. 162 " a md the S.E. cor. of sec 81 Blk 46.

" " W. 950 " its S.W. cor.

" " S. 167 " the S.E. cor. of sur 87 in Blk 46

" " W. 950 " its S.W. cor.

" " S. 264 " a md in N. line of sur No 7 in same Blk of 2

" " E 2504 was \_\_\_\_\_

\_\_\_\_\_ to the place of beginning.

Bearings marked \_\_\_\_\_ W. P. Hutchinsson } Chain Carriers.

Surveyed \_\_\_\_\_ 188 \_\_\_\_\_ Albert Hutchinsson }

I, W. P. Hedgecock Deputy Surveyor, Wheeler Land District, do hereby Certify that

the foregoing Survey was actually made in the field, according to law, and that the limits, boundaries and corners, with the marks, natural and arti-  
ficial, are truly described in the foregoing Plat and Field Notes. just found them on the grounds W. P. Hedgecock

Deputy Surveyor Wheeler District.

I, \_\_\_\_\_ District Surveyor, \_\_\_\_\_ District, do hereby Certify that

I have examined the foregoing Plat and Field Notes and find them correct, and that they are Recorded in my office in Book \_\_\_\_\_, No. \_\_\_\_\_

Page \_\_\_\_\_ Given under my hand, at \_\_\_\_\_ this \_\_\_\_\_ day of \_\_\_\_\_ A. D. 188 \_\_\_\_\_

District Surveyor \_\_\_\_\_ District.

In calling for adjoining and connecting Surveys, the names of the ORIGINAL GRANTEES should always be given.

THE STATE OF TEXAS, Survey

County of Hutchinson No. 11

Field Notes of a survey of 483.2

of Land made for Joe Phillips

it being the quantity

of land to which he entitled by virtue of

his affidavit and application made before J. A. Whittington N.C. on 14th day of May 1912

Said survey is No. 11 in Hutchinson

County, situated on the water of South

a tributary South

Canadian River, about 13

miles N60° E of from County site

SCALE, Varas to the inch. Variation 10° 22' beginning at a

A pile of stone on north slope of hill; the SW. cor. of sur. 19 B&K E T.C. RR Co. surveys. Thence E 659 vrs a md a cot. on sand hill vrs S 72 W about 400 vrs. Thence north 431 vrs a mound. same cot. on sand hill vrs S 38 W. Thence East 950 vrs bone pile - a pt of red bluff vrs N 7 1/2 W Thence North 1090 vrs md. high gravelly small vrs S 46 E Thence East 950 vrs a md a rocky hill vrs N 28 E, about 400 vrs. Thence N 29 1/2 vrs same hill vrs N 44 E. Thence E 641 vrs a md in valley Thence N 54 3/4 vrs stone md in draw (S 2) a large boulder on hillside vrs N 3 1/2 W. Thence E 485 vrs a md. top of cot. on hillside vrs N 53 W. Thence S 88 1/2 vrs a md for N.E. cor survey 11 B&K E T.C. RR Co Thence W 950 vrs its NW. cor Thence S 86 1/2 vrs N.E. cor sur. 12 B&K E Thence W 950 vrs its NW. cor. Thence S 530 vrs N.E. cor sur. 13 B&K E Thence W 950 vrs its NW. cor. Thence S 497 vrs N.E. cor sur 14 B&K E Thence W 950 vrs its NW. cor. Thence N. 1360 vrs a md for N.E. cor sur 10 B&K E Thence W 950 vrs its NW. cor. Thence N 1421 vrs N.E. cor. sur. 11 B&K E Thence W 1900 vrs its NW. cor. Thence N 46 vrs a rock monument on north pt of hill the NW. cor. of sur. no 20 in block E T.C. RR Co surveys. Thence S 1395 vrs its SW. cor. Thence E 1969 the western NW. cor of said sur. no 19 B&K E Thence South 960 vrs


to the place of beginning.

Bearings marked W. M. Brown } Chain Carriers.  
Surveyed May 17 1912 John Coatsworth }

I, W. D. Huggins Deputy Surveyor, Wheeler Land District, do hereby Certify that the foregoing Survey was actually made in the field, according to law, and that the limits, boundaries and corners, with the marks, natural and artificial, are truly described in the foregoing Plat and Field Notes.

I, W. D. Huggins Deputy Surveyor, Wheeler District, District Surveyor, District, do hereby Certify that I have examined the foregoing Plat and Field Notes and find them correct, and that they are Recorded in my office in Book....., No..... Page.....  
Given under my hand, at..... this..... day of..... A. D. 188.....

In calling for adjoining and connecting Surveys, the names of the ORIGINAL GRANTEE should always be given.



See page 2

THE STATE OF TEXAS, } Survey

County of Hutchinson } No. 36

Field Notes of a survey of 612 1/2 acres  
of Land made for S. C. R. R. Co.

..... it being the quantity  
of land to which they are entitled by virtue of  
Act No. 939 issued by the Com.  
of the General Land Office on the  
14th day of April 1881

Said survey is No. 36 in Hutchinson  
County, situated on the water of Spring  
Creek ..... a tributary  
Canadian River, about 7  
miles S 72 E of center of County

SCALE..... Varas to the inch. Variation 10° 20' East

..... beginning at a  
stake on a small flat on west side of a cañon the N.E. corner of  
Survey No. 35 - in same block.

Thence North 487 vrs. a stake in a small draw

Thence East 163 vrs. a china stake in West line of Survey No. 39  
in Block "Z" E. L. & R. R. Co. surveys

Thence North 128 vrs. a stone pile in small draw, the N.W. corner  
of said survey No. 39.

Thence East 95 vrs. a stone pile.

Thence North 1772 vrs. a stake in valley on East side of cañon

Thence West 258 vrs. a stone pile on West side of cañon

Thence South 1145 vrs. a stake, a cut, in valley of Adobe Creek Co. N 20 3/4 E

Thence West 950 vrs. a stake on West bank of a draw

Thence South 100 vrs. a stone pile on a hill from which a round top hill  
on Bayless Creek Co. N 65 W

Thence West 787 vrs. a stone pile in East line of survey No. 47 in Block  
46 H. & G. R. R. Co. surveys

Thence South 37 vrs. a stone pile its S.E. corner

Thence West 163 vrs. a stone pile on small flat

Thence South 263 vrs. a stone pile in West bank of a draw

Thence West 787 vrs. a stone pile in East line of sur. No. 48 in said Block 46

Thence South 842 vrs. in East line of said survey No. 48 and 52 vrs.  
North from its S.E. corner.

Thence East 2687 vrs.

..... to the place of beginning.

Bearings marked.....

Resurveyed June 11 1902 188

Sil Pool

Will Mahoney

} Chain Carriers.

I, N. P. Hedgcock

Deputy Surveyor Wheeler Land District, do hereby Certify that

the foregoing Survey was actually made in the field, according to law, and that the limits, boundaries and corners, with the marks, natural and arti-  
ficial, are truly described in the foregoing Plat and Field Notes.

N. P. Hedgcock

Deputy Surveyor Wheeler Land District

I, ..... District Surveyor..... District, do hereby Certify that


I have examined the foregoing Plat and Field Notes and find them correct, and that they are Recorded in my office in Book....., No.....

Page.....

Given under my hand, at..... this..... day of

..... A. D. 188.....

..... District Surveyor..... District.



THE STATE OF TEXAS, } Survey

County of Hutchinson } No. 326

*Corrected*

Field Notes of a survey of 293.7 Acres

of Land made for EL + RR R.R.C.

..... it being the quantity  
of land to which The entitled by virtue of

Said survey is No. 326 in Hutchinson

County, situated on the water of Antelope  
Creek a tributary of

Canadian River, about 18

miles SW of Center of

the County beginning at a

SCALE, ..... Varas to the inch. Variation 10°20' E

pile of stone on East line of survey No. 8 Block 42 S. & S. R.R. Co. surveys, the same being 244 1/2 vrs. East from the identified S. corner of survey No. 88 in Block 46 S. & S. R.R. Co. surveys,

Thence South 1223 vrs, a stone mound (old) the S. corner of said survey No. 8 Block 42 and the N.W. of survey No. 4 in said Block 42.

Thence East 1356 vrs, a mound and 4 pits on North line of said survey No. 4 from which Antelope Peak brs. S. 1/2 W about four miles and a white bluff brs. N. 68 E, about three miles

Thence North 1223 vrs, a mound and 4 pits

Thence West 1356 vrs,

..... to the place of beginning.

Bearings marked.....

W. A. Jordan

O. H. Colville

Chain Carriers.

Re Surveyed April 29 1902-188

W. B. Hedgecock

Deputy Surveyor

Wheeler

District, do hereby Certify that

the foregoing Survey was actually made in the field, according to law, and that the limits, boundaries and corners, with the marks, natural and artificial, are truly described in the foregoing Plat and Field Notes.

Deputy Surveyor

District.

I, ..... District Surveyor.....

District, do hereby Certify that

I have examined the foregoing Plat and Field Notes and find them correct, and that they are Recorded in my office in Book....., No.....

Page.....

Given under my hand, at..... this..... day of

A. D. 188.....

District Surveyor.....

District.

In calling for adjoining and connecting Surveys, the names of the ORIGINAL GRANTEEES should always be given.

THE STATE OF TEXAS, } Survey

County of Hutchinson } No. 4

Corrected

Field Notes of a survey of 169.9 Acres

of Land made for Beatty Seal &

Forwood it being the quantity

of land to which The are entitled by virtue of

Certificate No. 1088 issued by

the Commissioner of the General

Land Office on the 8th

day of January 1870-


Said survey is No. 4 in Hutchinson

County, situated on the water of

Bigbee Creek a tributary of

Canadian River, about 14

miles S. 70 W. of Center of County



SCALE, Varas to the inch. Variation 10° 20' 8" beginning at a

Pile of stones 576.6 varas North from an iron pipe marked N.E. 1  
the N.E. Corner of survey No. 1 in this block.

Thence North 572 varas, set stone pile on North slope of hill,

Thence East 835 varas, a mound on high prairie, a hill brs S. 81 W.  
about three miles.

Thence North 174 varas a mound in south line of J. McDonald  
survey and 324 varas west from its S. corner, said hill brs  
S. 79 W.

Thence West 2319 varas, a stone mound in the East line of a. Dubois  
survey and 886 varas North from its S. corner, a sand hill  
572 1/2 West about one mile and a clump of Mesquite bushes brs  
N. 40 W. 60 varas.

Thence South 546.4 varas, a stone mound on the face of a hill from  
which a Hackberry tree, on creek, brs S. 24 1/2 W. 50 varas, and right hand  
point of bluff on creek brs S. 2 W. about 300 varas.

Thence East 1484 varas.

to the place of beginning.

Bearings marked

W. H. Ingerton

Chain Carriers.

ReSurveyed July 18th 1882

G. S. Webb

Sam. Hedgecock Deputy Surveyor

Shuler District

I have examined the foregoing Survey was actually made in the field, according to law, and that the limits, boundaries and corners, with the marks, natural and artificial, are truly described in the foregoing Plat and Field Notes.

Sam. Hedgecock Deputy Surveyor

District

I, District Surveyor

District, do hereby Certify that


I have examined the foregoing Plat and Field Notes and find them correct, and that they are Recorded in my office in Book No.

Page

Given under my hand, at this day of

A. D. 188

District Surveyor District



THE STATE OF TEXAS, Survey Block No. 27  
County of Hutchinson No. 13

Field Notes of a survey of 149.3 acres  
of Land made for Earl Seward  
it being the quantity  
of land to which he is entitled by virtue of  
his affidavit and application made  
before J.B. Darlington County Clerk on the  
28th day of July 1902 and filed with the  
Surveyor of Wheeler Land District on the  
31st day of July 1902  
Said survey is No. 13 in Hutchinson  
County, situated on the water of Bayler  
Canyon a tributary of  
Canadian River, about 10  
miles N 70 W of from center of  
County site beginning at z

SCALE: Varas to the inch. Variation 10° 22' E.

the N.E. corner of survey No. 328 E.L. & R.R.R. Co. surveys as connect  
Thence East 418 vrs. a mound & 3 pits on West line of survey No 55 -  
S.L. R.R. Co. surveys from which a high hill on Big Creek brs N. 41 E.  
about 1900 vrs. Thence North 862 vrs. the North West corner of said  
survey No. 55 a mound & 3 pits with red sand stone in center,  
Thence West 486 vrs. set 3 pits and a mound with red sand stone  
in the center the S.W. corner of Juan Mata survey, from  
which right hand point of a hill brs S. 74 1/2 E. about 2500 vrs.  
Thence North 10 vrs. the S.E. corner of survey No. 7 Day Land  
& Cattle Co. surveys - Thence West 443 vrs. a mound & 3 pits  
in East line of J. McDonald survey, from which a cotton wood  
brs. N. 74 W. about 2 miles,  
Thence South 730 vrs. the S.E. corner of said McDonald survey  
Thence West 324 vrs. a mound & 3 pits  
Thence South <sup>14 1/2</sup> a mound & 3 pits with stone in center  
Thence East 1253 vrs

to the place of beginning.

Bearings marked.....  
Surveyed July 28 1901-88 }  
Harry Record } Chain Carriers.  
Maynard Brown }


I, W.D. Hedgecock Deputy Surveyor Wheeler District, do hereby Certify that  
the foregoing Survey was actually made in the field according to law, and that the limits, boundaries and corners, with the marks, natural and arti-  
ficial, are truly described in the foregoing Plat and Field Notes. just as I found them on the ground  
W.D. Hedgecock  
Deputy Surveyor..... District.

I, ..... District Surveyor..... District, do hereby Certify that  
I have examined the foregoing Plat and Field Notes and find them correct, and that they are Recorded in my office in Book....., No.....  
Page.....

Given under my hand, at..... this..... day of  
..... A. D. 188.....

District Surveyor..... District.

In calling for adjoining and connecting Surveys, the names of the ORIGINAL GRANTEES should always be given.



Draw page 91

THE STATE OF TEXAS, } Survey  
County of Hutchinson } No. 328

Field Notes of a survey of 101 acres  
of Land made for E. L. & R.R. R.R.  
Co. it being the quantity  
of land to which They entitled by virtue of  
Cent. No. issued by the  
Commissioner of the General Land  
Office on the day of  
18-

Said survey is No. 328 in Hutchinson  
County, situated on the water of Bigbee  
Creek a tributary of  
Canadian River, about 1 1/2  
miles N. 70 W. of Center of the  
County beginning at a

SCALE, ..... Varas to the inch. Variation 10° 22' E

stone mound the N.W. Corner of Survey No. 2 in Block "B"  
Beatty Seal & Greenwood surveys

Thence East 1715 vrs. set mound & 3 pits with red sand stone  
in center in flat surrounded by sand hills

Thence North <sup>392</sup> 443 vrs. set mound & 3 pits with <sup>red sand</sup> stone in center  
from which a high hill on Big creek br. N. 46 1/2 E, about 2000 vrs.  
and right hand point of another br. N. 89 E.

Thence West 835 vrs. a mound & 4 pits

Thence South 42 vrs. a mound on high prairie a hill  
br. S. 81 W. about three miles.

Thence West 880 vrs. a stone pile on North slope of a hill

Thence South <sup>350</sup> 370 vrs.

..... to the place of beginning.

Bearings marked.....

Resurveyed July 28 1902

Harry Record

Wayman Brown

} Chain Carriers.

I, M. P. Hedgecock Deputy Surveyor

Whaler District

do hereby Certify that the foregoing Survey was actually made in the field, according to law, and that the limits, boundaries and corners, with the marks, natural and artificial, are truly described in the foregoing Plat and Field Notes. just as I found them on the ground

M. P. Hedgecock  
Deputy Surveyor

Whaler District

I, ..... District Surveyor

..... District, do hereby Certify that

I have examined the foregoing Plat and Field Notes and find them correct, and that they are Recorded in my office in Book..... No. 3

Page 168

Given under my hand, at..... this..... day of

A. D. 188.....

District Surveyor..... District.

In calling for adjoining and connecting Surveys, the names of the ORIGINAL GRANTEEES should always be given.





THE STATE OF TEXAS, Survey

County of Hutchinson No. 14

Field Notes of a survey of 180.9 Acres

of Land made for A. McWhorter  
by virtue of his affidavit and Application  
made before the Surveyor General being the quantity  
County Clerk on the 25 day of August  
of land to which he is entitled by virtue of  
1903 and filed with the Surveyor of  
Hutchinson Land District on the 25 day of June  
1903 - under act of the First called session  
of the 26th Legislature approved July  
23rd 1900 - providing for the sale of  
unsurveyed land

Said survey is No. 14 in Hutchinson  
Block m 27  
County, situated on the water of

..... a tributary

..... River, about 1 1/2

miles West from County site

SCALE, ..... Varas to the inch. Variation 10° 22' ..... beginning at a

stone pile on the West slope of a hill from which a cottonwood br.  $N. 15^{\circ} 3/4 W$   
and a Hackberry br.  $N. 37 1/2 W$ . said stone pile being 2170 vrs. North and  
326 vrs. East from the N.W. Corner of survey No. 36 in Block 47 N. & O. G. R. R.  
Co. surveys as established by George Spiller, State Surveyor

Thence East 282 vrs. the SW. corner of survey No. 6 Block X02 N. & O. G. R.  
R.R. Co. surveys -

Thence North 3800 vrs. the N.W. corner of survey No. 7 in said Block  
X02 a stone pile in a marsh from which a lone cottonwood br.  $S 71^{\circ} 3/4 E$  60 vrs.

Thence West, Crossing Creek, 282 vrs. a stone pile in the mouth of  
a sand draw from which a Hackberry br.  $N. 82 1/4 E$ , 40 vrs. and  
another br.  $N. 2 3/4 E$ , 7 3/8 vrs.

Thence South, Crossing creek twice, 7800 vrs.

..... to the place of beginning.

Bearings marked X ..... }  
Surveyed June 9 1903 ..... }  
Sept 188 ..... }  
W. E. Brown ..... }  
E. L. Thompson ..... }  
Chain Carriers.

I, Sam Hedgecock Deputy Surveyor Walter Paul District, do hereby Certify that  
the foregoing Survey was actually made in the field, according to law, and that the limits, boundaries and corners, with the marks, natural and arti-  
ficial, are truly described in the foregoing Plat and Field Notes.


Sam Hedgecock  
Deputy Surveyor Walter Paul District.

I, ..... District Surveyor ..... District, do hereby Certify that  
I have examined the foregoing Plat and Field Notes and find them correct, and that they are Recorded in my office in Book ..... No. ....

Page .....  
Given under my hand, at ..... this ..... day of  
..... A. D. 188.....

District Surveyor ..... District.

In calling for adjoining and connecting Surveys, the names of the ORIGINAL GRANTEES should always be given.



THE STATE OF TEXAS, Survey

County of Hutchinson No. 10

Field Notes of a survey of 290.2 acres

of Land made for J. N. Laffie by virtue of his affidavit and application made it being the quantity of land to which he is entitled by virtue of on the day of 1902 and filed with the surveyor of Block land Dist. on the day of 1902 under act of State called Session of 26th Legislature approved Feb 28-1902 providing for the sale of unsurveyed land

Said survey is No. 10 in Hutchinson County, situated on the water of \_\_\_\_\_ a tributary \_\_\_\_\_ River, about 10 miles N. 60 W from County site \_\_\_\_\_ beginning at a

SCALE, \_\_\_\_\_ Varas to the inch. Variation 10° 22' East

state and 4 pits the sw corner of survey No. 23 in Block M23 S. 4, R. R. Co. surveys - Thence West 167 vs, a stake & 4 pits <sup>5-2 vs West from stake</sup> from which a house bro. N. 21 1/2 E. Thence South 1137 vs, a stake Thence West 283 vs, the S. E. corner of survey No. 9 1/2 for F. C. Collins a stone set in the ground. Thence North with the east line of <sup>said 9 1/2 and 3 1/2 R. R. Co. surveys</sup> survey 4 + 2 3/4 567 vs, east end. & 4 pits Thence N. 89° 12' E. with the south line of survey No. 27 in said Block M23 416 vs, the southern N. W. corner of survey No. 24 said Block M23 Thence S. 0° 48' E, 2430 vs.

to the place of beginning.

Bearings marked \_\_\_\_\_  
Surveyed Sept. 4 1902 1888 \_\_\_\_\_  
B. F. Packer }  
G. J. Eakin } Chain Carriers.

I, Sam Hedgescode Deputy Surveyor \_\_\_\_\_ District, do hereby Certify that the foregoing Survey was actually made in the field, according to law, and that the limits, boundaries and corners, with the marks, natural and artificial, are truly described in the foregoing Plat and Field Notes.

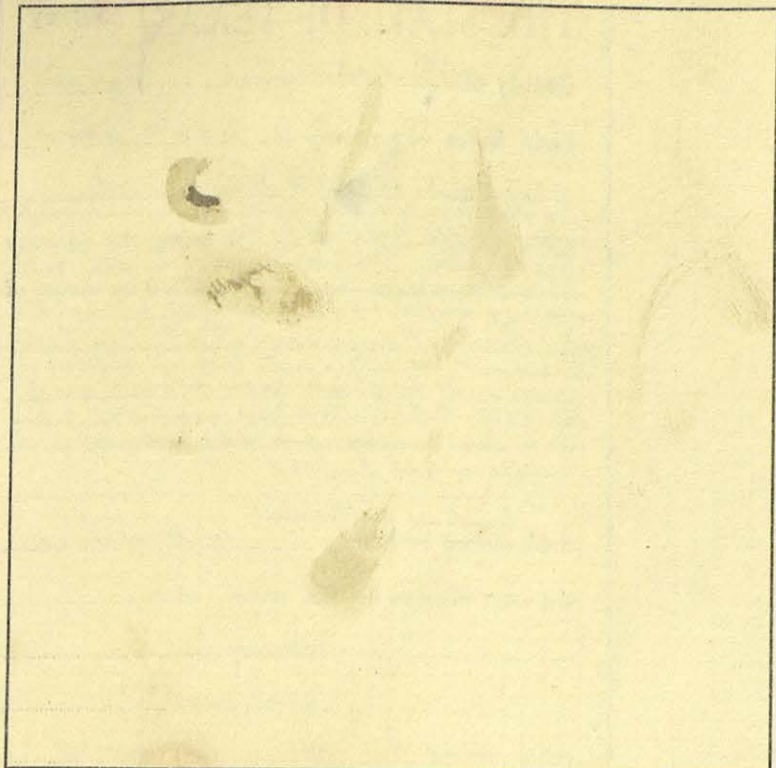
Sam Hedgescode Deputy Surveyor \_\_\_\_\_ District.

I, \_\_\_\_\_ District Surveyor \_\_\_\_\_ District, do hereby Certify that I have examined the foregoing Plat and Field Notes and find them correct, and that they are Recorded in my office in Book \_\_\_\_\_, No. \_\_\_\_\_

Page \_\_\_\_\_ Given under my hand, at \_\_\_\_\_ this \_\_\_\_\_ day of \_\_\_\_\_ A. D. 1888 \_\_\_\_\_

District Surveyor \_\_\_\_\_ District.

In calling for adjoining and connecting Surveys, the names of the ORIGINAL GRANTEEES should always be given.



THE STATE OF TEXAS, Survey

County of Hutchinson No. 16

Field Notes of a survey of 504 acres

of Land made for U. G. McNutt by virtue of his affidavit and Application it being the quantity of land to which he is entitled by virtue of Act of March 1903 and filed with the surveyor of Whelan Land District on the 19th day of August 1902 - under act of First Council approved February 2nd 1900 providing for the sale of unappropriated lands.

Said survey is No. 16 in Hutchinson

County, situated on the water of


..... a tributary

..... River, about 18

miles N 35 W of County Seat

SCALE, ..... Varas to the inch. Variation 10' 30" E ..... beginning at a

mound and four pits from which a windmill to S 56 W said mound being 1900 vrs. North and 478 vrs. West from the N.W. corner of Survey No. 100 Block "S-T" I. & N. O. R. R. Co. survey as established by James L. Gray state surveyor - Thence West 530 vrs. a mound and four pits the corner of survey No. 7 1/2 made for A. & O. R. R. Co. from which a windmill to S 13/4 W - Thence North 3800 vrs. a mound & 4 pits at 5370 vrs a stake - Thence East 530 vrs. a mound Thence South at 1570 vrs. a mound & 2 pits at 5370



..... to the place of beginning.

Bearings marked June 11 1903 ..... A. A. Stevenson } Chain Carriers.  
Surveyed Sept. 3rd 1888 ..... U. G. McNutt }

I, Sam Hedgecock Deputy Surveyor Whelan Land District, do hereby Certify that the foregoing Survey was actually made in the field, according to law, and that the limits, boundaries and corners, with the marks, natural and artificial, are truly described in the foregoing Plat and Field Notes. just as I found them on the ground  
Sam Hedgecock Deputy Surveyor Whelan District.

I, ..... District Surveyor ..... District, do hereby Certify that I have examined the foregoing Plat and Field Notes and find them correct, and that they are Recorded in my office in Book ..... No. ....  
Page .....  
Given under my hand, at ..... this ..... day of .....  
..... A. D. 1888.....  
..... District Surveyor ..... District.

In calling for adjoining and connecting Surveys, the names of the ORIGINAL GRANTEEES should always be given.

THE STATE OF TEXAS, } M 27  
County of Hutchinson } Survey  
No. 6

Field Notes of a survey of 236 1/2 Acres

of Land made for W.D. Hedgecock  
by virtue of his affidavit and applica-  
tion made before S.B. it being the quantity  
Jackson County Clerk on the 8th  
of land to which he is entitled by virtue of  
day of Sept. 1902 and filed with  
the District Surveyor of Wheeler Land  
District on the 10th day of Sept. 1902  
under act of Legis. called Session of  
the 26th Legislature approved Feb. 23rd  
1900 providing for the sale of  
unsurveyed lands

Land is situated  
Said survey is No. \_\_\_\_\_ in Hutchinson

County, situated on the water of \_\_\_\_\_

\_\_\_\_\_ a tributary \_\_\_\_\_

\_\_\_\_\_ River, about 1

miles 3.45 from Center of  
the County beginning at a

SCALE, \_\_\_\_\_ Varas to the inch. Variation 10° 22'

the N.W. Corner of survey No. 5 in this block.  
Thence North 136 vs. the southern N.E. corner of survey No. 45 in block  
M 23 S. L. R. R. Co. survey - Thence West 852 vs. an ell corner  
of said survey No. 45 - Thence North 174 vs. an ell corner of survey  
No. 47 in said block M 23 -  
Thence East 455 vs. a stake in the west line of survey No. 52 in  
block "Z" E. L. & R. R. Co. - Thence South 1185 vs. its western S.W. cor.  
a pebble stone mound from which a lone peak brs. S. 81 1/2 E. and left  
hand point of bluff brs. S. 78 1/2 E. a dry branch brs. South 74 vs. and  
same branch brs. West 45 vs. -  
Thence East crossing said branch twice 852 vs. a stone mound  
from which a cottonwood in branch brs. N. 27 3/4 E. about 250 vs. and an  
other brs. N. 31 E. and the said dry branch brs. East 30 vs. and same  
branch brs. South 20 vs.  
Thence South 697 vs. the Northern N.E. corner of survey No. 5 this  
block  
Thence West 455 vs.

\_\_\_\_\_ to the place of beginning.

Bearings marked \_\_\_\_\_

Surveyed Sept. 8 1902  
188

W.D. Hedgecock

John Howe

Chain Carriers.

I, Sara Hedgecock

Deputy Surveyor Wheeler Land

District, do hereby Certify that

the foregoing Survey was actually made in the field, according to law, and that the limits, boundaries and corners, with the marks, natural and arti-  
ficial, are truly described in the foregoing Plat and Field Notes. just as I found them on the ground

Sara Hedgecock

Deputy Surveyor Wheeler Land District.

I, \_\_\_\_\_ District Surveyor \_\_\_\_\_

District, do hereby Certify that

I have examined the foregoing Plat and Field Notes and find them correct, and that they are Recorded in my office in Book \_\_\_\_\_, No. \_\_\_\_\_


Page \_\_\_\_\_

Given under my hand, at \_\_\_\_\_ this \_\_\_\_\_ day of

\_\_\_\_\_ A. D. 188 \_\_\_\_\_

District Surveyor \_\_\_\_\_ District.

In calling for adjoining and connecting Surveys, the names of the ORIGINAL GRANTEEES should always be given.



see Page 187

THE STATE OF TEXAS,

M 27 Survey

County of Hutchinson No. 5

Field Notes of a survey of 640 acres

of Land made for W.P. Hedgecock by virtue of his affidavit and application made it being the quantity before S.B. Burlington County Clerk of land to which he is entitled by virtue of an order of the day of September 1902 and filed with the surveyor of Wharton Land District on the 10th day of September 1902 under act of first called session of the 26th Legislature approved Feb. 23rd 1902 providing for the sale of unsurveyed land.

Said land is situated in Hutchinson County, situated on the water of

..... a tributary

..... River, about 2

miles 1 1/2 E of from center of

the County beginning at a

SCALE, ..... Varas to the inch. Variation 10° 22' E.

stone pile the S.E. corner of survey No. 33 Block "2" E.L. & R.R.R. Co. surveys 2000, North from a stone pile from which a sharp red point of hill is N. 26 W. and a gravel peak is N 15-14 W.

Thence East 569 vrs. a mound in the West line of survey No. 15 - Block 47 H. & S. Co. R.R. Co. surveys

Thence North 2809 vrs. its N.W. corner

Thence East 950 vrs. its N.E. corner

Thence North 233 vrs. the N.W. corner of sur. No. 14 in said Block 47

Thence East 930 vrs. its N.E. corner

Thence North 193 vrs. to a mound in the south line of survey No. 31 in said Block "2" E.L. & R.R.R. Co. surveys

Thence West 1549 vrs. to its S.W. corner

Thence North 1691 vrs. a mound in its west line

Thence West 435 vrs. a mound in East line of survey No. 45 - Block M 23 R.R. Co. surveys - Thence South 1058 to its S.E. corner

Thence West 1900 vrs. to its ~~S.W. corner~~ in ell corner of said survey 45

Thence South 74 vrs. a stake in the North line of survey No. 34 in said Block "2" - Thence East 1435 vrs. its N.E. corner a pile

of stone from which a red mound in river valley is, S 87 E and left hand point of bluff is, S 7 1/2 W.

Thence South 3800 vrs.

..... to the place of beginning.

Bearings marked.....

W.P. Hedgecock

Chain Carriers.

Surveyed Sept. 18 1902

188

John Howe

I, Sam Hedgecock

Deputy Surveyor Wharton Land District, do hereby Certify that

the foregoing Survey was actually made in the field, according to law, and that the limits, boundaries and corners, with the marks, natural and artificial, are truly described in the foregoing Plat and Field Notes, just as I found them on the ground

Sam Hedgecock

Deputy Surveyor Wharton Land District.

I, ..... District Surveyor ..... District, do hereby Certify that

I have examined the foregoing Plat and Field Notes and find them correct, and that they are Recorded in my office in Book....., No.....


Page.....

Given under my hand, at..... this..... day of

A. D. 188.....

District Surveyor..... District.

In calling for adjoining and connecting Surveys, the names of the ORIGINAL GRANTEEES should always be given.



THE STATE OF TEXAS,

M 27 Survey

County of Hutchinson

No. 17

Field Notes of a survey of 535 acres,

of Land made for Alc. McNutt by virtue of his affidavit and application made it being the quantity before the Surveyor General of land to which he is entitled by virtue of on the 27th day of July 1903 and filed with the Surveyor of Whelan Land District on the 27th day of July 1903, under act of Final Cession of the 26th Legislature, approved Feb. 27th 1901, providing for the sale of unsurveyed lands

land is situated  
Said survey is No. 17 in Hutchinson

County, situated on the water of

a tributary

River, about 12

miles N. 45 W. of from County

Site beginning at an


SCALE, Varas to the inch. Variation 10° 45' E

South mound and 4 pits the N.W. corner of survey No. 100 in Block "5-T" S. & N. O. R.R. Co. surveys as established by James T. Gray State Surveyor

Thence West 530 vs. a China stake, from which a windmill to N. 38 W. - Thence South 57 vs vs. <sup>with East boundary line of Gray and Little Co. survey No. 1</sup> an earthen mound and 4 pits in North line of survey No. 1 Block "24-T" S. & N. O. R.R. Co. surveys

Thence East 530 vs. to the SW corner of survey No. 134 in said Block 5-T

Thence North 57 vs vs.



to the place of beginning.

Bearings marked June 10 - 1903  
Surveyed Sept 3rd 1903  
N. A. Stevenson  
Alc. McNutt } Chain Carriers.

I, Sam Hedgecock Deputy Surveyor Whelan District, do hereby Certify that the foregoing Survey was actually made in the field, according to law, and that the limits, boundaries and corners, with the marks, natural and artificial, are truly described in the foregoing Plat and Field Notes. just as I found them on the ground  
Sam Hedgecock  
Deputy Surveyor Whelan District.

I, \_\_\_\_\_ District Surveyor \_\_\_\_\_ District, do hereby Certify that I have examined the foregoing Plat and Field Notes and find them correct, and that they are Recorded in my office in Book \_\_\_\_\_, No. \_\_\_\_\_  
Page \_\_\_\_\_  
Given under my hand, at \_\_\_\_\_ this \_\_\_\_\_ day of \_\_\_\_\_  
A. D. 188 \_\_\_\_\_

District Surveyor \_\_\_\_\_ District.

In calling for adjoining and connecting Surveys, the names of the ORIGINAL GRANTEES should always be given.

THE STATE OF TEXAS,

M 27 Survey

County of Houston No. 7

Field Notes of a survey of 360 1/2

of Land made for W. O. Hedgecock by virtue of his affidavit and stipulation made it being the quantity before S. B. Scarborough on the 5th day of Sept. 1902 and filed with the surveyor of Wheeler Land District on the 10th day of Sept. 1902 under act of the State called Session of the 23rd Legislature approved February 23-1900 providing for the sale of unimproved lands

land is situated Said survey is No. 7 in Houston County, situated on the water of ... in Block M 27 a tributary

River, about 1 miles S 45 W from the center of the County beginning at an

SCALE, Varas to the inch. Variation 10° 22' E

mark mound the N.E. Corner of a survey in the name of " heirs of Alfred Becton" from which right hand point of said hills brs. N. 31 1/2 W. and right hand point of another brs. N. 21 3/4 W. Thence West, with its North line 1900 was a stake on the East line of survey 34 Block M 23 S. L. R. R. Co. surveys Thence North 485 was its N.E. corner in south line of survey No. 6 Block M 18 D. & O. R. R. Co. surveys Thence East 490 was its S.E. corner - Thence North 471 was the N.E. corner of a survey in the name of Day Land & Cattle Co. - Thence East 178 was its S.E. corner - Thence South 15-8 was the S.W. corner of survey No. 46 Block M 23 S. L. R. R. Co. surveys Thence East 15-5-7 to an ell corner of said survey no. 46 Thence South 2013 was a stone set in the North line of survey No. 34 in Block "Z" E. L. & R. R. Co. surveys Thence West 319 was its N.W. corner a rock 3x15 inches set in the ground from which a sand hill brs. N. 8 1/2 W. and a white sand hill brs. N. 22 1/2 E. Thence North 1215 was

to the place of beginning.

Bearings marked E. V. Hedgecock } Chain Carriers. Surveyed Sept. 18 1902 } John Howe


I, Sam Hedgecock Deputy Surveyor Wheeler Land District, do hereby Certify that the foregoing Survey was actually made in the field, according to law, and that the limits, boundaries and corners, with the marks, natural and artificial, are truly described in the foregoing Plat and Field Notes. just as I found them on the ground

I, Sam Hedgecock Deputy Surveyor Wheeler Land District, do hereby Certify that I have examined the foregoing Plat and Field Notes and find them correct, and that they are Recorded in my office in Book ..., No. ...

Given under my hand, at ... this ... day of ... A. D. 188 ...

District Surveyor ... District ...

In calling for adjoining and connecting Surveys, the names of the ORIGINAL GRANTEES should always be given.



THE STATE OF TEXAS, } Survey

County of Hutchinson } No. 3

*Corrected*

Field Notes of a survey of 169.9 Acres of Land made for Beaty Seal and Greenwood it being the quantity of land to which They entitled by virtue of Certificate No. 588 issued by the Commission of the General Land Office on the 18th day of January 1870

Said survey is No. 3 in Hutchinson County, situated on the water of Bugbee Cañon a tributary of Canadian River, about 14 miles S 70 W of Center of the County beginning at a

SCALE, Varas to the inch. Variation 10° 20' E

Iron pipe with N.E. 1 the N.E. Corner of survey No. 1 this block  
Three North with west line of survey No. 2 this block 57.600,  
a pile of stone 23.400, South from the N.W. Corner of said survey No 2  
Three West Crossing East prong of Bugbee Cañon 1484 vrs, a  
mound in the east line of A. Dubois survey, from which a Hack-  
berry or Creek bro. S. 24 W. 500 vrs. and right hand point of  
bluff bro. S. 2 W. about 300 vrs.  
Three South 339.6 vrs. a stone mound the S.E. corner of  
said Dubois survey  
Three West Crossing west prong of Bugbee Cañon 416 vrs. a  
stone mound in south line of said Dubois survey  
Three South 238 vrs. an Iron pipe in the mouth of a draw, the  
N.W. Corner of said survey No. 1 this block.  
Three East Crossing two prongs of Bugbee Cañon, 1900 vrs.

to the place of beginning.

Bearings marked

Surveyed July 18 1903  
1888

W. H. Ingerton

Gus Webb

Chain Carriers.

I, Sam Hedgecock

Deputy Surveyor Whaler

District, do hereby Certify that

the foregoing Survey was actually made in the field, according to law, and that the limits, boundaries and corners, with the marks, natural and artificial, are truly described in the foregoing Plat and Field Notes.

Deputy Surveyor Whaler District.

I, \_\_\_\_\_ District Surveyor \_\_\_\_\_ District, do hereby Certify that


I have examined the foregoing Plat and Field Notes and find them correct, and that they are Recorded in my office in Book \_\_\_\_\_, No. \_\_\_\_\_

Page \_\_\_\_\_ Given under my hand, at \_\_\_\_\_ this \_\_\_\_\_ day of \_\_\_\_\_ A. D. 188 \_\_\_\_\_

District Surveyor \_\_\_\_\_ District.

In calling for adjoining and connecting Surveys, the names of the ORIGINAL GRANTEEES should always be given.





THE STATE OF TEXAS,

Block 7027 Survey

County of Hutchinson

No. 18

Field Notes of a survey of 600 acres

of Land made for J.R. Morton by virtue of his affidavit and ~~subscribed and sworn to~~ being the quantity ~~of land to which he~~ entitled by virtue of ~~on the 21st day of August 1902~~ and filed with the District Surveyor of ~~Wheeler County~~ ~~under act of~~ First Called session of the 26th Legislature. Approved February 23rd 1900 providing for the sale of unsurveyed land.

Said survey is No. 18 in Hutchinson County, situated on the water of

..... a tributary

..... River, about 10

miles 1809 of Center of the

County beginning at an

SCALE, ..... Varas to the inch. Variation 10° 22' E

South mound and 4 pits, the SW corner of survey No. 46 Block 46 H & S. Co. R.R. Co. survey  
Thence East 950 vrs. its SE corner - Thence North 1081 vrs. the SW corner of survey  
No. 45 in said Block 46 - Thence East 950 vrs. its SE corner - Thence North 714 vrs.  
SW corner of survey No. 44 in said Block 46 (an earth mound & 3 pits in East edge of  
white flat) Thence East 950 vrs. a mound on top of a sandy hill the SE corner  
of said survey No. 44 - Thence North 194 vrs. the SW corner of survey No. 43 in  
said Block 46 - Thence East 950 vrs. a mound in cation its SE corner  
Thence South 143 vrs. the SW corner of survey No. 42 in said Block 46 - Thence East  
950 vrs. a pebble stone mound on North face of a hill its SE corner  
Thence North 377 vrs. the SW corner of survey No. 41 in said Block 46 - Thence East  
425 vrs. a mound in south line of said survey No. 41 -  
Thence South 532 vrs. a mound in the North line of a survey in the name of  
Mrs. E. Hallmark - Thence West 40 vrs. to one of its NW corners  
Thence South 277 vrs. to an ell corner of said Hallmark survey - Thence West 950 vrs.  
another ell corner of same - Thence North 128 vrs. to one of Hallmark's NE corners  
Thence West 205 vrs. to one of its NE corners - Thence South 94 vrs. to an ell  
corner of said Hallmark survey - Thence West 745 vrs. to another of its NE corners  
Thence South 85 vrs. to another ell corner of said Hallmark survey -  
Thence West 205 vrs. to another of its NW corners - Thence South 106 vrs. to  
another ell corner of same - Thence West 765 vrs. its NE corner - Thence South 608 vrs.  
an ell corner in same survey - Thence West 67 vrs. another NE corner of same survey  
Thence South 1468 vrs. its SW corner - Thence West 228 vrs. the SE corner  
of survey No. 36 Block 7027 S. Co. R.R. Co. survey - Thence North 1772 vrs. its NE corner  
Thence West 258 vrs. its NW corner - Thence South 1145 vrs. an ell corner of said  
survey No. 36 - Thence West 950 vrs. another NE corner of said survey No. 36  
Thence South 100 vrs. an ell corner of said survey No. 36 -  
Thence West 787 vrs. an earth mound & 4 pits in the East line of survey No. 47 in  
Block 46 H & S. Co. R.R. Co. survey - Thence North 2920 vrs. to the place of beginning.


Bearings marked Feb 12 1903  
Surveyed Sept 29 1903

J. H. Smith  
W. N. Orr } Chain Carriers.

I, Sam Hedgecock Deputy Surveyor Wheeler District, do hereby Certify that  
the foregoing Survey was actually made in the field, according to law, and that the limits, boundaries and corners, with the marks, natural and arti-  
ficial, are truly described in the foregoing Plat and Field Notes just as I found them on the ground  
Sam Hedgecock  
Deputy Surveyor Wheeler District.

I, ..... District Surveyor ..... District, do hereby Certify that  
I have examined the foregoing Plat and Field Notes and find them correct, and that they are Recorded in my office in Book ..... No. ....  
Page .....  
Given under my hand, at ..... this ..... day of  
..... A. D. 188.....

In calling for adjoining and connecting Surveys, the names of the ORIGINAL GRANTEEES should always be given.



THE STATE OF TEXAS, } Block M 27  
Survey

County of: Hutchinson } No. 19

Field Notes of a survey of 238 1/2

of Land made for J. R. Morton  
by virtue of his affidavit and  
application made it being the quantity  
of land to which he is entitled by virtue of  
the 5th day of August 1902 and  
filed with the Surveyor of  
Whitaker Land District on the 20  
day of August 1902 under  
act of Joint Session of the  
22nd Legislature approved March  
23rd 1902 providing for the sale of  
unsegregated land

Said survey is No. 19 in Hutchinson

County, situated on the water of

..... a tributary

..... River, about 1 1/2

miles 1800 of Center of County

SCALE, ..... Varas to the inch. Variation 10° 22' E

beginning at a  
south mound & 4 pits in the south line of survey No. 41 in  
Block 46 N. & G. R. Co. surveys 425-00. East from its SW corner  
same being the NE corner of survey No. 18 in this block  
Thence East 525-00, the SE corner of said survey No. 41  
Thence North 1186-00, the SW corner of survey No. 18 in  
said Block 46  
Thence East 950-00, its SE corner -  
Thence South 757-00, an earth mound & 4 pits in the  
North line of Conrad Taylor Survey.  
Thence West 565-00, its N.W. Corner  
Thence South 867-00, an ell corner of said Taylor survey  
Thence West 205-00, another NE corner of same  
Thence South 100-00, another Ell Corner of same  
Thence West 705-00, SE corner of survey No. 18 this block  
Thence North 532-00,

..... to the place of beginning.

Bearings marked.....

Surveyed Sept. 29 1902

J. M. Smith  
W. N. Orr

Chain Carriers.

I, Sam Hedgecock Deputy Surveyor Whitaker Land District, do hereby Certify that  
the foregoing Survey was actually made in the field, according to law, and that the limits, boundaries and corners, with the marks, natural and arti-  
ficial, are truly described in the foregoing Plat and Field Notes.


Sam Hedgecock  
Deputy Surveyor Whitaker Land District.

I, ..... District Surveyor ..... District, do hereby Certify that  
I have examined the foregoing Plat and Field Notes and find them correct, and that they are Recorded in my office in Book....., No.....  
Page.....

Given under my hand, at..... this..... day of  
..... A. D. 188.....

District Surveyor..... District.

In calling for adjoining and connecting Surveys, the names of the ORIGINAL GRANTEEES should always be given.



THE STATE OF TEXAS, } Survey

County of Hutchinson } No. 20

Field Notes of a survey of 8-2 Acres

of Land made for B. G. Packer by virtue of his affidavit and application made it being the quantity before H. B. Parkington County Clerk of land to which he is entitled by virtue of on the day of 1902 and filed with the Surveyor of Whelan Land District by the day of 1902 under act of last called session of the 26th Legislature approved Feb. 23-1900 providing for the sale of unswayed land

Said survey is No. 20 in Hutchinson

County, situated on the water of

..... a tributary

..... River, about 6

miles N 80 W of County site

SCALE, ..... Varas to the inch. Variation 10° 22' East ..... beginning at a

mound on the East line of survey No. 14 in Block X0 - H. & O. B. R. R. Co. surveys 169 vs. south from its N. corner  
Thence N. 89° 12' E. with the south line of survey No. 16 in Block M 23 S. G. R. R. Co. surveys, 164 vs. set a white sand stone from which a cluster of Hackberries br. S. 73 1/4 E. and a Dugout Co. S. 71 1/2 W.  
Thence S. 0° 48' E. with the west line of said survey No. 16 - 1644 vs. rock  
Thence West 187 vs. a stake and 4 pits in the east line of said survey No. 14 from which a round hill br. S. 13 1/4 E.  
Thence North 1642 vs.

..... to the place of beginning.

Bearings marked.....

Surveyed Sept. 4 1902 188

J. H. Lillis  
J. J. Eukins } Chain Carriers.

I, Sam Hedgecock Deputy Surveyor Whelan Land District, do hereby Certify that the foregoing Survey was actually made in the field, according to law, and that the limits, boundaries and corners, with the marks, natural and artificial, are truly described in the foregoing Plat and Field Notes.

Sam Hedgecock  
Deputy Surveyor Whelan Land District.

I, ..... District Surveyor..... District, do hereby Certify that I have examined the foregoing Plat and Field Notes and find them correct, and that they are Recorded in my office in Book....., No..... Page.....

Given under my hand, at..... this..... day of..... A. D. 188.....

District Surveyor..... District.

In calling for adjoining and connecting Surveys, the names of the ORIGINAL GRANTEEES should always be given.

THE STATE OF TEXAS, Survey

County of Hutchinson No. 32

*Corrected*

Field Notes of a survey of 640 acres

of Land made for E. L. & R. R.

R. R. Co. it being the quantity

of land to which The land entitled by virtue of

Certificate No. 792 issued

by the Commissioner of the

General Land Office on the

4th day of February 1878


Said survey is No. 32 in Hutchinson

County, situated on the water of Bugbee

Creek a tributary

Canadian River, about

miles North of County



SCALE, Varas to the inch. Variation 10° 27' E. Set beginning at a

mound and pits the N.W. corner of survey No. 8 in Block H  
H. & G. N. R. R. Co. survey.

Thence South at 400 vrs. cross Bugbee creek at 940 vrs. pass  
a stone corral at 1674 vrs. cross a sand draw at 2334 vrs.

set a pebble stone mound on the east face of a hill for  
S.E. corner of this survey a cottonwood tree in a draw br.

N. 79 1/2 E. about 300 vrs. and another br. N. 49 E. about 1/2 mile  
Thence West 950 vrs. set pebble stone mound on west face of a slope

about 40 vrs. west of a ravine (N.)  
Thence North 488 vrs. a stone mound from which a cottonwood

in branch br. N. 27 3/4 E. about 250 vrs. and another br. North 31 E.  
and a dry branch br. East 30 vrs. and same branch br. South 20 vrs.

Thence West crossing said branch twice 802 vrs. a pebble stone  
mound from which a lone peak br. S. 8 1/2 E. and left hand point of

bluff br. S. 78 1/2 E.  
Thence North 1746 vrs. a stone mound  
Thence East crossing Bugbee creek 1802 vrs.

to the place of beginning.

Bearings marked.....

E. W. Churchill

Chain Carriers.

Re Surveyed Oct. 13 1902  
188

John Jones

I, Sam Hedgecock

Deputy Surveyor Wheeler Land District,

do hereby Certify that the foregoing Survey was actually made in the field, according to law, and that the limits, boundaries and corners, with the marks, natural and artificial, are truly described in the foregoing Plat and Field Notes.

Sam Hedgecock

Deputy Surveyor Wheeler Land District.

I, ..... District Surveyor..... District,

I have examined the foregoing Plat and Field Notes and find them correct, and that they are Recorded in my office in Book....., No.....

Page..... Given under my hand, at..... this..... day of.....

A. D. 188.....

District Surveyor..... District.

In calling for adjoining and connecting Surveys, the names of the ORIGINAL GRANTEES should always be given.

THE STATE OF TEXAS,

Block M 27  
Survey

County of Hutchinson No. 22

Field Notes of a survey of 118.3 acres

of Land made for N.A. Stevenson  
by virtue of his affidavit and application  
made before J.B. Justice being the quantity  
County Clerk on the 8 day of  
of land to which he is entitled by virtue of  
1902 and filed with the surveyor  
of Wheeler Land District on the  
day of 1902 under act of First  
Legislature approved Feb 23-1900  
providing for the sale of unswamped  
land


Said survey is No. 22 in Hutchinson

County, situated on the water of

..... a tributary

..... River, about 12

miles N. 45 W. of County site



SCALE: ..... Varas to the inch. Variation 10° 37' East ..... beginning at a

mound and 4 pits the s.e. corner of survey No. 2 Block R2 D.V.P. R.R. Co. surveys from which a windmill bro. N 5 1/2 W.  
Thence West 579000, a stake for N.E. corner of survey No. 20 Day Land and Cattle Co. surveys from which a stake bro. West 122000, from which stake a wind mill bro. N, 15 1/2 E,  
Thence South with the East line of said survey No. 20 - 1291000, a mound in the North line of survey No. 49 Block M 23 S.V. R.R. Co. surveys  
Thence N. 89° 12' E, with North line of said survey 49 - 579000, a stake in the West line of survey No. 6 Block R2  
Thence North 1284000

..... to the place of beginning.


Bearings marked..... }  
Surveyed 188..... }  
Don Morris }  
Jet Lillie } Chain Carriers.

I, Sam Hedgecock Deputy Surveyor Wheeler District, do hereby Certify that the foregoing Survey was actually made in the field, according to law, and that the limits, boundaries and corners, with the marks, natural and artificial, are truly described in the foregoing Plat and Field Notes. just as I found them on the ground  
Sam Hedgecock  
Deputy Surveyor Wheeler District.

I, ..... District Surveyor ..... District, do hereby Certify that I have examined the foregoing Plat and Field Notes and find them correct, and that they are Recorded in my office in Book....., No.....  
Page.....  
Given under my hand, at..... this..... day of  
..... A. D. 188.....

District Surveyor..... District.

In calling for adjoining and connecting Surveys, the names of the ORIGINAL GRANTEEES should always be given.



THE STATE OF TEXAS, } M 27  
Survey }  
County of Hutchinson } No. 23

Field Notes of a survey of 101.9 Acres

of Land made for N.A. Stevenson  
by virtue of his application and  
deed of Wm. B. Parkington Co. Clerk on the day  
of land to which he is entitled by virtue of  
of 1902 and filed with the  
Surveyor of Wheeler Tank District  
on the day of 1902 under act of  
Legislature approved Feb 23-1902  
providing for the sale of un-  
surveyed land

Said survey is No. 23 in Hutchinson  
County, situated on the water of \_\_\_\_\_  
\_\_\_\_\_ a tributary \_\_\_\_\_  
\_\_\_\_\_ River, about 11  
miles N. 46 W. of County site

SCALE, \_\_\_\_\_ Varas to the inch. Variation 11° 10' E. \_\_\_\_\_ beginning at a

the southwest corner of survey No. 49 Block M 23 C. & G. R. R. Co.  
surveys from which a wind-mill bro. S. 69 3/4 W.  
Thence West 303 vrs. set a stake 387 vrs. East from the East  
prong of Big Creek  
Thence North at 1336 vrs. cross a fence at 1900 vrs. a  
mound from which a stake bro. West <sup>227 vrs.</sup> from which stake  
a wind mill bro. N. 57 1/2 E  
Thence East 303 vrs. a stake from which a fence bro. East 102 vrs  
Thence South 1900 vrs.

\_\_\_\_\_ to the place of beginning.

Bearings marked \_\_\_\_\_  
Surveyed \_\_\_\_\_ 188 \_\_\_\_\_  
Geo. Morris  
B. G. McRutt } Chain Carriers.

I, Sam Hedgecock Deputy Surveyor Wheeler District, do hereby Certify that  
the foregoing Survey was actually made in the field, according to law, and that the limits, boundaries and corners, with the marks, natural and arti-  
ficial, are truly described in the foregoing Plat and Field Notes.

Sam Hedgecock  
Deputy Surveyor Wheeler District.

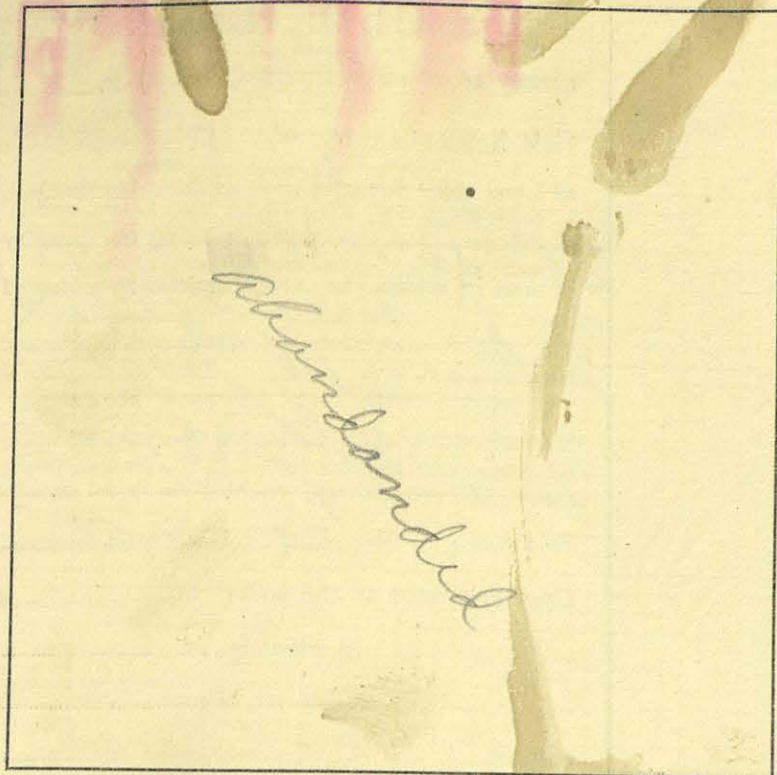
I, \_\_\_\_\_ District Surveyor \_\_\_\_\_ District, do hereby Certify that  
I have examined the foregoing Plat and Field Notes and find them correct, and that they are Recorded in my office in Book \_\_\_\_\_, No. \_\_\_\_\_

Page \_\_\_\_\_ Given under my hand, at \_\_\_\_\_ this \_\_\_\_\_ day of \_\_\_\_\_

\_\_\_\_\_ A. D. 188 \_\_\_\_\_

\_\_\_\_\_ District Surveyor \_\_\_\_\_ District.

In calling for adjoining and connecting Surveys, the names of the ORIGINAL GRANTEEES should always be given.



THE STATE OF TEXAS, } M 27 Survey

County of Hutchinson } No. 24

Field Notes of a survey of 80.6 acres

of Land made for W. H. Stevenson by virtue of his affidavit and application, and being the quantity of land to which he is entitled by virtue of an order of the day of 1902 and filed with the Surveyor of Whulver Land District on the day of 1901 under act of Legislature approved Feb 23rd 1901 providing for the sale of unsurveyed land

Said survey is No. 24 in Hutchinson

County, situated on the water of

..... a tributary

..... River, about 13

miles N 50 W of beauty site

SCALE, ..... Varas to the inch. Variation ..... beginning at a

stake on the north line of a survey in the name of George Basor 414 vrs. West from its N. corner and 117 vrs west from a stake set in the ground from which a wind mill brs. S. 77 1/4 E. - Thence North 726 vrs. a mound and 4 pits in the south line of survey no. 8 Block M 24 T. & R. Co survey, and 62 vrs. South from a mound and 4 pits from which a wind-mill brs. S. 67 1/4 E.

Thence West 631 vrs. a mound in south line of said survey &

Thence South 717 vrs. a stake in North line of said Basor survey

Thence S. 89 1/2 E with North line of said Basor survey

631 vrs.

..... to the place of beginning.

Bearings marked.....

Ira Morris

} Chain Carriers.

Surveyed..... 188.....

J. L. Lillie

I, Sam Hedgecock

Deputy Surveyor Whulver

District, do hereby Certify that

the foregoing Survey was actually made in the field, according to law, and that the limits, boundaries and corners, with the marks, natural and artificial, are truly described in the foregoing Plat and Field Notes.

Sam Hedgecock

Deputy Surveyor Whulver District.

I, ..... District Surveyor.....

District, do hereby Certify that

I have examined the foregoing Plat and Field Notes and find them correct, and that they are Recorded in my office in Book....., No.....


Page.....

Given under my hand, at..... this..... day of

..... A. D. 188.....

..... District Surveyor..... District.

In calling for adjoining and connecting Surveys, the names of the ORIGINAL GRANTEES should always be given.



THE STATE OF TEXAS, Survey

County of Hutchinson No. 25

Field Notes of a survey of 45.5 acres

of Land made for N. A. Stevenson by virtue of his affidavit and application made it being the quantity of land to which he is entitled by virtue of day of 1902 and filed with the Comptroller of Wheeler based District on the day of 1902 under act of first extra session of the 26th Legislature approved Feb. 23-1902 providing for the sale of unsurveyed land

Said survey is No. 25 in Hutchinson

County, situated on the water of

..... a tributary

..... River, about 12

miles N. 5-11 of county site

SCALE, ..... Varas to the inch. Variation ..... beginning at a

monnd 60 vs. south from a large white stone the N.E. corner of a survey in the name of George Bason Thence S. 0° 48' W. with the east line of said Bason survey 646 vs. a large stone pile for the N.W. corner of a survey in the name of J. P. Price from which a wind mill vs. N. 83 1/2° E. - Thence S. 89° 12' E. with the north line of said Price survey 402 vs. a stake Thence North 646 vs. the ell corner of survey No. 50 in Block M23 S. L. R. R. Co. surveys Thence West 392 vs.

..... to the place of beginning.

Bearings marked..... } Don Morris } Chain Carriers.

Surveyed..... 188..... } J. N. Lizzie }

I, Sam Hedgecock Deputy Surveyor Wheeler District, do hereby Certify that the foregoing Survey was actually made in the field, according to law, and that the limits, boundaries and corners, with the marks, natural and artificial, are truly described in the foregoing Plat and Field Notes.

Sam Hedgecock Deputy Surveyor Wheeler District.

I, ..... District Surveyor ..... District, do hereby Certify that I have examined the foregoing Plat and Field Notes and find them correct, and that they are Recorded in my office in Book....., No..... Page.....

Given under my hand, at..... this..... day of

..... A. D. 188.....

District Surveyor..... District.

In calling for adjoining and connecting Surveys, the names of the ORIGINAL GRANTEES should always be given.





THE STATE OF TEXAS, Survey

County of Hutchinson No. 26

Field Notes of a survey of 178.3 acres

of Land made for Ala. McNitt by virtue of his affidavit and publication made being the quantity of land to which he was entitled by virtue of on the 30 day of May 1903 and filed with the Surveyor of Wheeler District on the 14th of July 1902 under Act of the 1st called session of the 21st Legislature approved Feb 23 1900 providing for the sale of unsurveyed land

Said survey is No. 26 in Hutchinson

County, situated on the water of

..... a tributary

..... River, about 20

miles N. 40 - W. of County site

SCALE, ..... Varas to the inch. Variation ..... beginning at a

an earth mound and 4 pits the SW corner of survey No. 4 Block "H.C." H. & O. B. R. R. Co. surveys

Thence West 530 vs. a mound and 4 pits the corner of a survey in name of <sup>M.</sup> McLaughlin

Thence North 1900 vs. its N.E. corner

Thence East 530 vs. the N.W. corner of said survey No. 4

Thence South 1900 vs.

..... to the place of beginning.

Bearings marked.....

N.A. Stevenson

Chain Carriers.

Surveyed June 10 1903

Ala. McNitt

I, Sam Hedgecock Deputy Surveyor Wheeler District, do hereby Certify that

the foregoing Survey was actually made in the field, according to law, and that the limits, boundaries and corners, with the marks, natural and artificial, are truly described in the foregoing Plat and Field Notes.

Sam Hedgecock

Deputy Surveyor..... District.

I, ..... District Surveyor..... District, do hereby Certify that

I have examined the foregoing Plat and Field Notes and find them correct, and that they are Recorded in my office in Book....., No.....

Page.....

Given under my hand, at..... this..... day of

..... A. D. 188.....

District Surveyor..... District.

THE STATE OF TEXAS, Survey No. 17


County of Hutchinson No. 10

Corrected

Field Notes of a survey of 284.8 acres of Land made for W.A. Johnson

it being the quantity of land to which he is entitled by virtue of his Affidavit & Application made before J.L. Gray No. on the day of March 1902 under act of 1st called session of 24th Legislature approved Feb. 23-1900

Said survey is No. 10 in Hutchinson County, situated on the water of ... a tributary ... River, about 18 miles S50W of ... site



SCALE, ... Varas to the inch. Variation ... beginning at a

mound the N.E. corner of survey No. 8 Block 42 Taylor & S.P.R. Co. survey and 1900 vs. North from a stone set for the N.W. cor. of survey No. 4 said Block 42 by W.D. Swickell  
Thence South 700 vs. the N.W. corner of a survey in the name of J.S. Williams - Thence East 900 vs. to an ell corner of the said Williams survey - Thence North 453 vs. the western N.W. corner of a survey in the name of June Samuel  
Thence East 474 vs. a mound - Thence North 493 vs. the S.E. corner of survey 84 Block 46 H. & S. Co. R.R. Co. survey  
Thence West 950 vs. its southwest corner (a rock mound on N. side of ridge)  
Thence South 453 vs. a stone pile at the north base of a hill  
the S.E. corner of sur. 85 - Thence West 950 vs. its southwest corner  
Thence South 162 vs. the S.E. corner of sur. 86 - Thence West 950 vs. its southwest corner - Thence South 167 vs. the S.E. cor. of sur. 87 - Thence West 950 vs. its southwest corner  
Thence ~~West~~ South 157 vs. a mound in the north line of survey No. 7 said Block 42  
Thence East 2426 vs.


to the place of beginning.

Bearings marked ... W.A. Johnson } Chain Carriers.  
Resurveyed April 29 1903 } Ott Colville

I, Sam Hedgecock Deputy Surveyor Wheeler District, do hereby Certify that the foregoing Survey was actually made in the field, according to law, and that the limits, boundaries and corners, with the marks, natural and artificial, are truly described in the foregoing Plat and Field Notes. just as found them on the ground Sam Hedgecock Deputy Surveyor Wheeler District.

I, ... District Surveyor ... District, do hereby Certify that I have examined the foregoing Plat and Field Notes and find them correct, and that they are Recorded in my office in Book ... No. ... Page ... Given under my hand, at ... this ... day of ... A. D. 188...

In calling for adjoining and connecting Surveys, the names of the ORIGINAL GRANTEEES should always be given.



THE STATE OF TEXAS, Survey

County of Hutchinson No. 5

Commenced  
Field Notes of a survey of 560 7/8 acres

of Land made for W. P. Hedgecock  
by virtue of his affidavit and  
application made before Sh. Park-  
of land to which he is entitled by virtue of  
on the 8th day of Sept. 1902 and filed  
with the Surveyor of Wheeler Land  
Dist. on the 10th day of Sept. 1902  
under act of 5th call session  
of 26th Legislature approved Feb  
23rd 1902 providing for the  
sale of unshrunken land

Said survey is No. 5 in Hutchinson

County, situated on the water of

..... a tributary

..... River, about 2

miles 5.45 E. of Center of

the County beginning at a

SCALE, Varas to the inch. Variation 10° 22' E

Pile of stone the S.E. corner of survey No. 33 Block "Z" E.L. & R.R.  
R.R. Co. surveys 20 vrs. North from a stone pile from which  
a sharp red point of hill br. N. 26 E. and a gravel peak br. S. 15 1/4 W.  
Thence East 569 vrs. a mound in the West line of survey No. 10-  
H. & D. Co. R.R. Co. surveys.

Thence North 2809 vrs. its N. W. corner  
Thence East 357 vrs. a mound in its North line and in the  
west line of a survey in the name of Hannah Pruitt

Thence North at 432 vrs. pass the S.W. corner of survey No. 31  
Block "Z" E.L. & R.R. R.R. Co. surveys at 2123 vrs. a mound in  
its west line. Thence West 455 vrs. a mound in the East  
line of survey No. 45-Block 723 S.C. R.R. Co. surveys

Thence South 1058 vrs. its S.E. corner  
Thence West 1900 vrs. to an old corner of said survey 45-

Thence South 74 vrs. a stake in the North line of survey  
No. 34 Block "Z" E.L. & R.R. R.R. Co. surveys

Thence East 1435 vrs. its N.E. corner a pile of stone from  
which a red mound in river valley br. S. 87 E. and left hand  
point of bluff br. S. 7 1/2 W.


Thence South 3800 vrs. \_\_\_\_\_  
\_\_\_\_\_ to the place of beginning.

Bearings marked..... }  
E. V. Hedgecock }  
John Hous } Chain Carriers.

Surveyed Feb. 11 1903 188  
I, Sam Hedgecock Deputy Surveyor, Wheeler District, do hereby Certify that  
the foregoing Survey was actually made in the field, according to law, and that the limits, boundaries and corners, with the marks, natural and arti-  
ficial, are truly described in the foregoing Plat and Field Notes. just as I found them on the ground  
Sam Hedgecock  
Deputy Surveyor, Wheeler District.

I, \_\_\_\_\_ District Surveyor, \_\_\_\_\_ District, do hereby Certify that  
I have examined the foregoing Plat and Field Notes and find them correct, and that they are Recorded in my office in Book \_\_\_\_\_ No. \_\_\_\_\_  
Page \_\_\_\_\_  
Given under my hand, at \_\_\_\_\_ this \_\_\_\_\_ day of \_\_\_\_\_  
A. D. 188.....  
\_\_\_\_\_ District Surveyor, \_\_\_\_\_ District.

In calling for adjoining and connecting Surveys, the names of the ORIGINAL GRANTEES should always be given.



THE STATE OF TEXAS, } Survey

County of Fuchsion } No. 27

Field Notes of a survey of 362 1/2 acres

of Land made for E. W. Hedges by virtue of his affidavit and application made being the quantity of land to which he is entitled by virtue of an order of the 14th day of Feb, 1903 and filed with the District Surveyor of Wharton Land District on the 18th day of Feb, 1903 under authority of First Called session of 26 day = islature approved Feb 23, 1902 providing for the sale of un-surveyed land

Said survey is No. 27 in Houston

County, situated on the water of Bear

Creek a tributary

Canadian River, about four

miles South of County site

SCALE, 100 Varas to the inch. Variation 100 22' E beginning at a

stone mound the SE corner of survey No. 58 in Block 46 A. & I. R.R. Co. surveys  
Thence East 950 vrs. a stone mound 18 vrs. East from the East bank of Bear Creek from which a 2 ft. Coth. 000, N. 74 E, 54 vrs. another 18 in. in dia. ~~to~~ on East bank of creek 600. N. 59 W, 25 vrs the SE corner of said survey No. 58  
Thence North 591 vrs. the SW corner of sur. 57 in Block 46  
Thence East 950 vrs. its SE corner  
Thence North 328 vrs. a stone pile on west slope of hill the SE corner of sur. 56 in said Block 46  
Thence East 840 vrs. a mound in the West line of survey No. 12 Block M 21 I. & C. R.R. Co. surveys  
Thence South 417 vrs. an ell corner of said survey 12  
Thence West 950 vrs. the western NW corner of said sur 12  
Thence South 515 vrs. an ell corner of survey No. 11 in said Block M 21  
Thence West 950 vrs. the N.W. corner of said survey No. 11  
Thence South 1250 vrs. an ell corner of survey No. 10 in Block M 21 a stone pile in a deep cañon - Thence West 840 vrs. a stone mound in East line of survey No. 59 in said Block 46  
Thence North 1263 vrs. to the place of beginning.

Bearings marked J. M. Hoppers } Chain Carriers.  
Surveyed Feb 20 1903 } W. E. Gumbel

I, Sam Hedges Deputy Surveyor Wharton District, do hereby Certify that the foregoing Survey was actually made in the field, according to law, and that the limits, boundaries and corners, with the marks, natural and artificial, are truly described in the foregoing Plat and Field Notes. just as I found on the ground  
Sam Hedges  
Deputy Surveyor Wharton District.

I, \_\_\_\_\_ District Surveyor \_\_\_\_\_ District, do hereby Certify that I have examined the foregoing Plat and Field Notes and find them correct, and that they are Recorded in my office in Book \_\_\_\_\_, No. \_\_\_\_\_ Page \_\_\_\_\_  
Given under my hand, at \_\_\_\_\_ this \_\_\_\_\_ day of \_\_\_\_\_ A. D. 188\_\_\_\_\_  
\_\_\_\_\_ District Surveyor \_\_\_\_\_ District.

In calling for adjoining and connecting Surveys, the names of the ORIGINAL GRANTEEES should always be given.



THE STATE OF TEXAS, Survey

County of Kutcheison No. 8

Field Notes of a survey of 3 2

of Land made for R. M. ...  
by virtue of his affidavit and as recited  
therein being the quantity  
of land to which he is entitled by virtue of

Said survey is No. 28 in Kutcheison

County, situated on the water of


Wetwood a tributary

Canadian River, about 5 1/2

miles west of County Seat

SCALE, 100 Varas to the Inch. Variation 10° 27' 2" beginning at a

Point 154 ~~is~~ south of the N.E. corner of the John  
McDaniel survey thence south 193  
a point 193 ~~is~~ south of the N.E. cor of the  
James McDaniel survey. Thence south 117 1/2  
stone and on west slope of hill from which a  
tree is 568 1/2 west about 70 ~~is~~ thence east  
179 ~~is~~ stone and. Thence North 117 ~~is~~ stone and.  
Thence west 179 ~~is~~




to the place of beginning.

Bearings marked Ben Price  
Surveyed Feb 16 1903 George Watson } Chain Carriers.

I, Sam Deacon Deputy Surveyor Wheeler District, do hereby Certify that  
the foregoing Survey was actually made in the field, according to law, and that the limits, boundaries and corners, with the marks, natural and arti-  
ficial, are truly described in the foregoing Plat and Field Notes. just as I found them on the ground  
Sam Deacon  
Deputy Surveyor Wheeler District.

I, \_\_\_\_\_ District Surveyor \_\_\_\_\_ District, do hereby Certify that  
I have examined the foregoing Plat and Field Notes and find them correct, and that they are Recorded in my office in Book \_\_\_\_\_, No. \_\_\_\_\_  
Page \_\_\_\_\_  
Given under my hand, at \_\_\_\_\_ this \_\_\_\_\_ day of \_\_\_\_\_  
\_\_\_\_\_ A. D. 188\_\_\_\_\_  
\_\_\_\_\_ District Surveyor \_\_\_\_\_ District.

In calling for adjoining and connecting Surveys, the names of the ORIGINAL GRANTEES should always be given.



THE STATE OF TEXAS, } Survey

County of Hutchinson } No. 29

Field Notes of a survey of 3772

of Land made for A. M. Lazarus  
by virtue of his affidavit  
and application it being the quantity  
of land to which he.....entitled by virtue of

Said survey is No. 29 in Hutchinson  
County, situated on the water of

Wetmore a tributary  
Canadian River, about 5  
miles West of County Seat

SCALE,.....Varas to the inch. Variation.....beginning at a

point 154 rods south of the N.E. corner of  
the John W King survey  
Thence south Crossing Deep Canyon 1190 rods  
set stone and on bank of draw (S.W.)  
for its S.W. cor. Thence east 179 rods  
stone and for its E. cor  
Thence North 1190 rods stone and for  
its N.E. cor. Thence West 179 rods

.....to the place of beginning.


Bearings marked.....  
Surveyed Feb 16 1883  
Ben Price  
Geo Watson } Chain Carriers.

I, Sam Haggerty Deputy Surveyor Whelan District, do hereby Certify that  
the foregoing Survey was actually made in the field, according to law, and that the limits, boundaries and corners, with the marks, natural and arti-  
ficial, are truly described in the foregoing Plat and Field Notes. just as I found them on the ground  
Sam Haggerty  
Deputy Surveyor.....District.

I,.....District Surveyor.....District, do hereby Certify that  
I have examined the foregoing Plat and Field Notes and find them correct, and that they are Recorded in my office in Book....., No.....  
Page.....  
Given under my hand, at.....this.....day of  
.....A. D. 188.....

District Surveyor.....District.

In calling for adjoining and connecting Surveys, the names of the ORIGINAL GRANTEES should always be given.



THE STATE OF TEXAS, Survey  
 County of Hutchinson No. 328  
 Corrected  
 Field Notes of a survey of 232 5/10 Acres  
 of Land made for E. & P. R. R.  
R. L. Co. it being the quantity  
 of land to which They had entitled by virtue of  
Cent. No. 323 issued by the  
Commissioner of the General  
Land Office on the 29  
day of Aug 1877  
 Said survey is No. 328 in Hutchinson  
 County, situated on the water of Bugbee  
Creek a tributary  
Canadian River, about 15  
 miles N. 70 W. of Center of  
the County beginning at a

SCALE, Varas to the inch. Variation 10° 22' E.

Stone mound the N.W. corner of survey No. 2 in  
 Block "B" Beatty Seal & Forwood surveys  
 Thence East at 1715 vrs. pass red sand stone set in  
 center of mound and 3 pits at 1900 vrs. the N.E. corner  
 of said survey No. 2

Thence South 1155 1/4 vrs. a mound in East line of said survey 2  
 Thence East 391 vrs. an earth mound

Thence North at 521 1/4 vrs. pass S.W. corner of J. G. White  
 survey at 1546 1/4 vrs. a mound in its West line

Thence West 1456 vrs. a mound and 4 pits in East line  
 of survey No. 4 in said Block "B"

Thence South 42 vrs. a mound on high prairie, a hill  
 bro. S. 81 W. about 3 miles, the S.E. corner of said sur. 4

Thence West 835 vrs. a stone pile on North slope of a hill  
 for ell corner of said survey No. 4

Thence South 350 vrs.

to the place of beginning.

Bearings marked.....

Earl Seaward

Chain Carriers.

Resurveyed May 1st, 1903

John Smith

I, Sam Hedgecock Deputy Surveyor Wheeler District, do hereby Certify that  
 the foregoing Survey was actually made in the field, according to law, and that the limits, boundaries and corners, with the marks, natural and arti-  
 ficial, are truly described in the foregoing Plat and Field Notes.


Sam Hedgecock  
 Deputy Surveyor Wheeler District.

I, ..... District Surveyor ..... District, do hereby Certify that  
 I have examined the foregoing Plat and Field Notes and find them correct, and that they are Recorded in my office in Book....., No.....  
 Page.....

Given under my hand, at..... this..... day of

A. D. 188.....

District Surveyor..... District.



THE STATE OF TEXAS, Survey

County of Hutchinson No. 1

<sup>Corrected</sup> Field Notes of a survey of 564 1/2 acres of Land made for H+O B R R Co

it being the quantity of land to which they are entitled by virtue of Certificate No. 35 issued by the Commissioner of the General Land Office on the 13 day of April 1877

Said survey is No. 1 in Hutchinson County, situated on the water of Antelope Creek a tributary of Canadian River, about 1 1/2 miles S 45 W of Center of County

SCALE, Varas to the inch. Variation 10° 15' E beginning at a stone md. the S.W. Cor of survey No 82 in Block No 46 H+O B R R Co surveys said stone pile is south 77 vrs and west 2850 vrs from a stone md. on side of rocky bluff. the S.W. Cor of survey no 79 in same block from which stone md. (S.W. Cor No 79) a stone mound in wide canon vrs south 103 vrs from which two China stumps 4 in diam vrs S 1/2 W 20 vrs and cluster of Hackberry vrs N 64 W 46 vrs thence south 1900 vrs a pebble stone and on east bank of draw (N 2) from which top of cott. in canon vrs N 87 3/4 E about 200 vrs. Thence east at 760 vrs top of bluff at 1300 vrs cross Antelope Creek (N) at 1460 vrs foot of bluff at 1560 top of same at 1708 vrs stone mound on rocky hill. Thence north crossing creek 3 times 1823 vrs a stone mound at foot of bluff facing east in south line of survey No 81 Block 46. Thence west 758 vrs its S.W. corner thence north 77 vrs S.W. Cor survey 82 Thence west 900 vrs

to the place of beginning.


Bearings marked Sid Hedgecote } Chain Carriers.  
George Pylic }  
Resurveyed May 28 1903

I, Sam Hedgecote Deputy Surveyor Wheeler District, do hereby Certify that the foregoing Survey was actually made in the field, according to law, and that the limits, boundaries and corners, with the marks, natural and artificial, are truly described in the foregoing Plat and Field Notes.  
Sam Hedgecote Deputy Surveyor Wheeler District.

I, \_\_\_\_\_ District Surveyor \_\_\_\_\_ District, do hereby Certify that I have examined the foregoing Plat and Field Notes and find them correct, and that they are Recorded in my office in Book \_\_\_\_\_, No. 3 Page \_\_\_\_\_  
Given under my hand, at \_\_\_\_\_ this \_\_\_\_\_ day of \_\_\_\_\_ A. D. 188\_\_\_\_\_  
\_\_\_\_\_ District Surveyor \_\_\_\_\_ District.

In calling for adjoining and connecting Surveys, the names of the ORIGINAL GRANTEES should always be given.





THE STATE OF TEXAS, Survey

County of Fitchinson No. 5

Field Notes of a survey of 423 1/2

of Land made for John H. Gibson

it being the quantity of land to which he is entitled by virtue of

certificate no 391 issued by the Commissioner of the General Land Office on the 17th day of December 1875

Said survey is No. 5 in Fitchinson

County, situated on the water of Antelope

Creek a tributary Canadian

River, about 13

miles N 40 W of Center of the

SCALE: 10 1/2 inches Variation 10 1/2 County beginning at a

stone pile on south bank of draw (N) said stone pile is 267 1/2 on south and 544 on east from the SW corner of survey no 79 in block 46 of J. C. R. Co survey said corner being 103 on north from a stone mound in wide canon from which two China stumps 4 in in diam, 9 1/2 W 25 on and a cluster of Hackberry N 40 W 46 thence south 1073 on a stone mound in flat from which Antelope Creek 8 37 W the SW corner of said survey no 39 and W corner of survey no 3 block 1 Brooks & Anderson survey thence west at 1040 on cross draw (N.W.) at 1200 on cross draw (N) at 1900 on a stone mound 8 on east and 15 on north of high rocky bluff.

thence south crossing deep canon 877 on a stone mound thence west 235 1/2 on a mound for D.E. corner of survey 16 same block, - thence north 1900 on a mound in south line of survey no 1 in same block.

thence east 2135 1/2 on

to the place of beginning.

Bearings marked Sid Haggcope } Chain Carriers.  
Surveyed May 27 1903 } George Wylie

I, Sid Haggcope Deputy Surveyor Wheeler District, do hereby Certify that the foregoing Survey was actually made in the field, according to law, and that the limits, boundaries and corners, with the marks, natural and artificial, are truly described in the foregoing Plat and Field Notes.

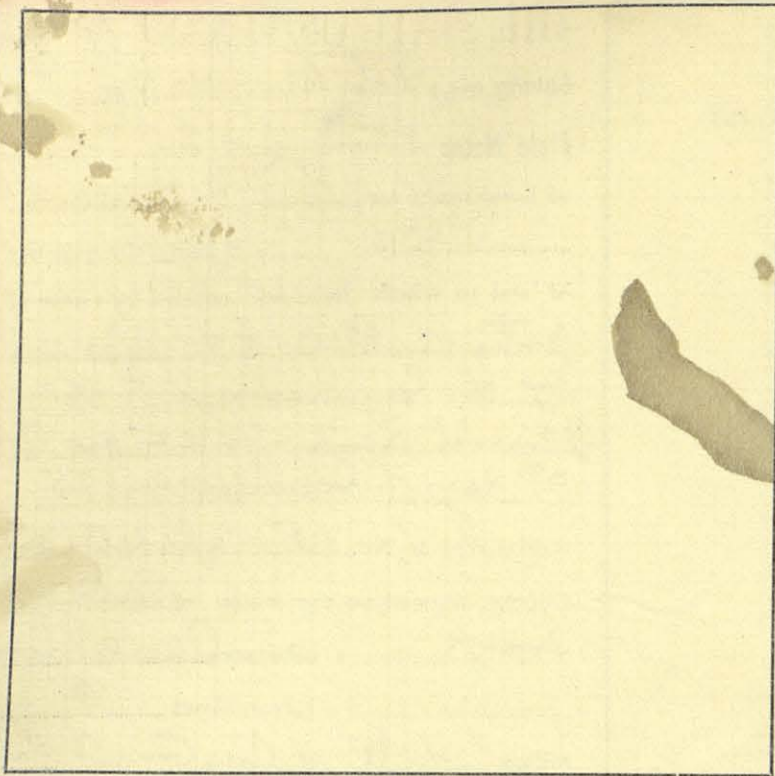
Sid Haggcope Deputy Surveyor Wheeler District.

I, \_\_\_\_\_ District Surveyor \_\_\_\_\_ District, do hereby Certify that I have examined the foregoing Plat and Field Notes and find them correct, and that they are Recorded in my office in Book \_\_\_\_\_, No. \_\_\_\_\_ Page \_\_\_\_\_

Given under my hand, at \_\_\_\_\_ this \_\_\_\_\_ day of \_\_\_\_\_ A. D. 188\_\_\_\_\_

District Surveyor \_\_\_\_\_ District.

In calling for adjoining and connecting Surveys, the names of the ORIGINAL GRANTEES should always be given.



THE STATE OF TEXAS, } Survey

County of Hutchinson } No. 17

Field Notes of a survey of 25170

of Land made for John H. Gibson

it being the quantity

of land to which he is entitled by virtue of

Certificate No 392 issued

by the Commissioner of the

General Land Office on

the 17th day of December 1875

Said survey is No. 17 in Hutchinson

County, situated on the water of Antelope

Creek a tributary of Canadian

River, about 14

miles 342 W of Center of

County

beginning at a

SCALE, Varas to the inch. Variation in the West boundary line of survey No 3 Block 1 Brooks & Hutchison survey No

Stone mound, the southern E. corner of survey No

15 in same block as corrected, in West line of said survey No 3

Thence south 950 rods a stone mound on north

slope of hill from which a cluster of

Hackberry trees N 47. W about 2000 rods

Thence west 1494 rods a stone mound

8 rods east and 3 rods south of top of high rocky

bluff, same being in east line of a survey

in the name of E Tomlinson

Thence north 950 rods a mound

Thence east 1494 rods

to the place of beginning.

Bearings marked

Surveyed May 27 1903

Sid Hudgroke } Chain Carriers.

George H. H. H. }

I, Sid Hudgroke Deputy Surveyor Hutchinson District, do hereby Certify that

the foregoing Survey was actually made in the field, according to law, and that the limits, boundaries and corners, with the marks, natural and artificial, are truly described in the foregoing Plat and Field Notes.

Sid Hudgroke Deputy Surveyor Hutchinson District.


I, \_\_\_\_\_ District Surveyor \_\_\_\_\_ District, do hereby Certify that I have examined the foregoing Plat and Field Notes and find them correct, and that they are Recorded in my office in Book \_\_\_\_\_, No. \_\_\_\_\_

Page \_\_\_\_\_ Given under my hand, at \_\_\_\_\_ this \_\_\_\_\_ day of \_\_\_\_\_

A. D. 188.....

District Surveyor \_\_\_\_\_ District.

In calling for adjoining and connecting Surveys, the names of the ORIGINAL GRANTEEES should always be given.



THE STATE OF TEXAS, } Survey  
 County of Hutchinson } No. 327  
 Field Notes of a survey of 232 <sup>5</sup>/<sub>10</sub> acres  
 of Land made for E.L. + R.R. R.R.  
Co. it being the quantity  
 of land to which They are entitled by virtue of  
Cert. No. 323 issued by the Com-  
missioner of the General Land  
Office on the 29 day of May 1877  
 Said survey is No. 327 in Hutchinson  
 County, situated on the water of Bugbee  
Canyon a tributary of  
Canadian River, about 14  
 miles N. 70 W. of Center of  
the County beginning at a

SCALE, ..... Varas to the inch. Variation 10° 22' E.

mound the N.E. corner of survey No. 41 Block 47 H.  
 + E.L. R.R. Co. surveys  
 Thence North 875 vrs. to the S.E. corner of a survey  
 in the name of J.S. White,  
 Thence West 1344 vrs. to its SW corner  
 Thence South 521 <sup>1</sup>/<sub>4</sub> vrs. a mound  
 Thence West 391 vrs. a mound in East line of  
 Survey No. 2 Block B Beaty Seal + Emwood surveys  
 Thence South 353 <sup>3</sup>/<sub>4</sub> vrs. a mound in its East line  
 Thence East 1755 vrs. 3,53 <sup>3</sup>/<sub>4</sub>

1344  
 391  
 ---  
 1735

..... to the place of beginning.

Bearings marked.....  
 Surveyed May 1st 1883  
Earl Seward  
John Smith } Chain Carriers.

I, Sam Hedgecock Deputy Surveyor Whelan District, do hereby Certify that  
 the foregoing Survey was actually made in the field, according to law, and that the limits, boundaries and corners, with the marks, natural and arti-  
 ficial, are truly described in the foregoing Plat and Field Notes.

Sam Hedgecock  
 Deputy Surveyor Whelan District.


I, W.H. Ellis District Surveyor Whelan District, do hereby Certify that  
 I have examined the foregoing Plat and Field Notes and find them correct, and that they are Recorded in my office in Book..... No. 3  
 Page 195

Given under my hand, at Madison this 6th day of

June A. D. 1883

District Surveyor Whelan District.

In calling for adjoining and connecting Surveys, the names of the ORIGINAL GRANTEES should always be given.



THE STATE OF TEXAS, Survey

County of Harrison No. 2

connected Field Notes of a survey of 564.6 acres

of Land made for Common

School Fund it being the quantity

of land to which it is entitled by virtue of

Certificate No. 35 issued to

the H. & T. R.R. Co. by the

Com. of the Gen. Land

Office on the 13th day of April

1877 Said survey is No. 2 in Harrison

County, situated on the water of Antelope

Creek a tributary

Canadian River, about 12

miles S. 40 W. of Center of

the County beginning at a

SCALE, Varas to the inch. Variation 10° 15' E.

Stone mound in the East line of survey No. 81 in Block 46 H. & T. R.R. Co. surveys and 77 vs. North from its s.e. corner - Thence East 1494 vs. a mound in the west line of survey No. 40 Block "y" Arnold & Barnett surveys Thence south at 1023 vs. p. 200 s.e. corner of said survey No. 40 at 1900 vs. a stone pile on the south bank of a draw (W.) said stone pile is 2671 vs. south and 544 vs East from the s.w. corner of survey No. 79 Block 46 H. & T. R.R. Co. surveys said corner being 103 vs. North from a stone mound in a wide canon from which two China stump brs. s. 12 W. 25 vs. and a cluster of Hackberry brs. N. 40 W. 46 vs. Thence West 1686 vs. a stone mound on a rocky hill, the s.e. corner of survey No. 1 this block Thence North crossing creek three times 1823 vs. a stone mound at foot of bluff facing east, the N.E. corner of said survey No. 1, on south line of survey No. 81 in Block 46 H. & T. R.R. Co. surveys - Thence East 192 vs its s.e. corner - Thence North 77 vs.

to the place of beginning.

Bearings marked

Resurveyed May 28 1903

Sid Hedgecock } Chain Carriers.  
George Wylie }

I, Sam Hedgecock Deputy Surveyor Wheeler District, do hereby Certify that the foregoing Survey was actually made in the field, according to law, and that the limits, boundaries and corners, with the marks, natural and artificial, are truly described in the foregoing Plat and Field Notes.


Sam Hedgecock Deputy Surveyor Wheeler District.

I, W. H. Ellis District Surveyor Wheeler District, do hereby Certify that I have examined the foregoing Plat and Field Notes and find them correct, and that they are Recorded in my office in Book 3 Page 196

Given under my hand, at \_\_\_\_\_ this \_\_\_\_\_ day of \_\_\_\_\_ A. D. 188\_\_\_\_\_

District Surveyor \_\_\_\_\_ District.

In calling for adjoining and connecting Surveys, the names of the ORIGINAL GRANTEEES should always be given.



THE STATE OF TEXAS, Survey

County of Hutchinson No. 16

<sup>Corrected</sup> Field Notes of a survey of 423 1/2 Acres

of Land made for Public school

Ground it being the quantity of land to which ~~it~~ <sup>it is</sup> entitled by virtue of

Certificate No. 391 issued to John H. Gibson by the Com. of the Gen. Land Office on the 17th day of Dec. 1870-

Said survey is No. 16 in Hutchinson

County, situated on the water of Antelope Creek a tributary

Canadian River, about 1 1/4

miles SW of center of the County beginning at a

SCALE, Varas to the inch. Variation 10° 15' E.

stone mound on East bank of a draw (N.E.) from which top of a cotti in cañon brs. N. 51 3/4 E., about 200 vrs., the SW. corner of survey No. 1 Cent. No. 35 - H. & O. B. R.R. Co. surveys; Thence East 1258 1/2 vrs. a mound the N.W. corner of survey No. 10 - this block Thence South 1900 vrs. a mound for S.W. corner of said survey No. 10; Thence West 1258 1/4 vrs. a mound in East line of J. S. Williams survey Thence North 1900 vrs.

to the place of beginning.

Bearings marked

Re Surveyed May 27 1903

Sam Hedgecock  
George Wylie } Chain Carriers.

I, Sam Hedgecock Deputy Surveyor, Wharton District, do hereby Certify that the foregoing Survey was actually made in the field, according to law, and that the limits, boundaries and corners, with the marks, natural and artificial, are truly described in the foregoing Plat and Field Notes.


Sam Hedgecock  
Deputy Surveyor, Wharton District.

I, W. A. Ellis District Surveyor, Wharton District, do hereby Certify that I have examined the foregoing Plat and Field Notes and find them correct, and that they are Recorded in my office in Book No. 3

Page 197 Given under my hand, at this day of

A. D. 188

District Surveyor District.



THE STATE OF TEXAS, Survey

County of Hutchinson No. 18

*Corrected*

Field Notes of a survey of 257.4 acres of Land made for Public School Fund it being the quantity

of land to which it is entitled by virtue of Certificate No. 392 issued to John H. Gibson by the Com. of the General Land Office on the 17th day of Dec. 1875-

Said survey is No. 18 in Hutchinson County, situated on the water of Antelope Creek a tributary Canadian River, about 10 miles N. 40 W. of center of the County beginning at a

SCALE, Varas to the inch. Variation 10° 15' E.

stone mound on the south slope of a hill from which a cluster of Hackberries No. 47 W. about 2000 was said mound is in West line of survey No. 3 Block 1 Brooks & Bunison surveys and is the SE corner of survey No. 17 this block

Thence South 950 was, a mound in the west line of survey No. 2 in said Block No. 1 and the South W. corner of a survey in the name of E. Tomlinson,

Thence West 1494 was, a mound the SE corner of said Tomlinson, Thence North 950 was, a stone mound 8 was, East and 300, south of top of high rocky bluff - the SE corner of survey No. 17 this block

Thence East 1494 was

to the place of beginning.

Bearings marked

Resurveyed May 27 1903

Sid Hedgecock  
George Myler } Chain Carriers.

I, Sam Hedgecock Deputy Surveyor Whaler District, do hereby Certify that the foregoing Survey was actually made in the field, according to law, and that the limits, boundaries and corners, with the marks, natural and artificial, are truly described in the foregoing Plat and Field Notes.

Sam Hedgecock  
Deputy Surveyor Whaler District.

I, W. H. Ellis District Surveyor Whaler District, do hereby Certify that I have examined the foregoing Plat and Field Notes and find them correct, and that they are Recorded in my office in Book 3, No. 3

Page 198  
Given under my hand, at \_\_\_\_\_ this \_\_\_\_\_ day of \_\_\_\_\_ A. D. 188\_\_\_\_

District Surveyor \_\_\_\_\_ District.

THE STATE OF TEXAS, Survey  
County of Hutchinson No. 36

Corrected

Field Notes of a survey of 536 1/2 Acres  
of Land made for the I.C. R.R. Co.  
it being the quantity  
of land to which they entitled by virtue of  
Cert. No. 979 issued by the  
Comr. of the General Land Office  
on the 14th day of April 1881

see next page

Said survey is No. 36 in Hutchinson  
County, situated on the water of Spring  
Creek a tributary of  
Canadian River, about 9  
miles S 72 E of Center of  
the County beginning at a

SCALE, Varas to the inch. Variation 10° 22' E

stone mound the N.E. corner of survey No. 35 in same  
block of the same being 1455 vrs. North and 2756 vrs East  
from the S.E. corner of survey No. 49 in Block 46 H. & I.C.  
R.R. Co. surveys as established by Geo. Spiller State  
surveyor on the 24th day of June 1888 and described as  
follows: a stake in bed of Spring creek from which a Cott. 12'  
diam. br. S. 41 3/4 W. 28 1/2 vrs, and a dot 12' diam in a group of 3  
brs. N 28 1/2 E 45 vrs, Thence North 547 vrs, set stone for  
N.W. corner of survey No. 39 Block 2 E L & R.R. Co. survey  
Thence East 258 vrs, set stake, Thence North 1900 vrs, set stone pile  
Thence West 164 vrs, set stake in the East line of sur. No. 45 in Block  
46 H. & I.C. R.R. Co. surveys - Thence South 286 vrs to its S.E. corner  
Thence West 94 vrs, set stake in its south line - Thence South  
859 vrs, set stone pile - Thence West 856 vrs, a stake in East line of  
sur. 46 in said block 46 - Thence South 286 vrs to its S.E. corner  
Thence West 950 vrs. to its S.W. corner -  
Thence South 329 vrs. to the S.E. corner of survey No. 47 in  
said Block No. 46 - Thence West 950 vrs, to its S.W. corner  
Thence South 687 vrs, set stake in East line of survey 48  
in said block 46 and North line of said survey No. 35 in  
this same block - Thence East 2756 vrs

to the place of beginning.

Bearings marked

William Harrington

Chain Carriers.

Re Surveyed Oct. 10 1903

Will Mahoney

I, Sam Hedges Deputy Surveyor Whelan District, do hereby Certify that  
the foregoing Survey was actually made in the field, according to law, and that the limits, boundaries and corners, with the marks, natural and arti-  
ficial, are truly described in the foregoing Plat and Field Notes.


Sam Hedges  
Deputy Surveyor Whelan District.

I, \_\_\_\_\_ District Surveyor \_\_\_\_\_ District, do hereby Certify that  
I have examined the foregoing Plat and Field Notes and find them correct, and that they are Recorded in my office in Book \_\_\_\_\_, No. \_\_\_\_\_  
Page \_\_\_\_\_

Given under my hand, at \_\_\_\_\_ this \_\_\_\_\_ day of

\_\_\_\_\_ A. D. 188\_\_\_\_\_

\_\_\_\_\_ District Surveyor \_\_\_\_\_ District.



THE STATE OF TEXAS, Survey

County of Hutchinson No. 36

*Corrected*

Field Notes of a survey of 685.6 acres of Land made for I. G. R. R. Co.

it being the quantity of land to which they are entitled by virtue of Certificate No. 979 issued by the Commissioner of the General Land Office on the 14th day of April 1881

Said survey is No. 36 in Hutchinson County, situated on the water of Spring

Creek a tributary

Canadian River, about 9

miles 5.7 1/2 of Center

the County beginning at a

SCALE, Varas to the inch. Variation 10' 22" E

stone mound the NW corner of survey No. 35 in this block - Thence North 547 vs. set a stone for the NW corner of survey No. 39 in Block 2 E.L. & R.R.R. Co. survey Thence East 258 vs. set a stake Thence North 1900 vs. set a stone pile Thence West 164 vs. set a stake in the East line of sur. No. 45 in Block No. 46 H. & I. G. R. R. Co. survey Thence South 350 vs. to its SW corner Thence West 950 vs. to its SW corner Thence South 1081 vs. to the SW corner of survey No. 46 in said Block 46 - Thence West 950 vs. to its SW corner Thence South 329 vs. to the SW corner of survey No. 47 in said Block No. 46 Thence West 950 vs. to its SW corner Thence South 487 vs. set a stake in the East line of survey No. 48 in said Block 46 and the North line of sur. No. 35 in this same block in 21 Thence East 2756 vs.

to the place of beginning.

Bearings marked

Resurveyed Oct. 10 1903

William Herrington  
Bill Mahoney } Chain Carriers.

I, Sam Hedgecock Deputy Surveyor, Wharton District, do hereby Certify that the foregoing Survey was actually made in the field, according to law, and that the limits, boundaries and corners, with the marks, natural and artificial, are truly described in the foregoing Plat and Field Notes.

Sam Hedgecock  
Deputy Surveyor, Wharton District.


I, \_\_\_\_\_ District Surveyor, \_\_\_\_\_ District, do hereby Certify that I have examined the foregoing Plat and Field Notes and find them correct, and that they are Recorded in my office in Book \_\_\_\_\_, No. \_\_\_\_\_

Page \_\_\_\_\_ Given under my hand, at \_\_\_\_\_ this \_\_\_\_\_ day of \_\_\_\_\_ A. D. 188 \_\_\_\_\_

District Surveyor, \_\_\_\_\_ District.

In calling for adjoining and connecting Surveys, the names of the ORIGINAL GRANTEES should always be given.





THE STATE OF TEXAS, } Survey  
County of..... } No.....

Field Notes of a survey of.....  
of Land made for.....  
.....it being the quantity  
of land to which he.....entitled by virtue of  
.....  
.....

Said survey is No.....in.....  
County, situated on the water of.....  
.....a tributary.....  
.....River, about.....  
miles.....of.....


SCALE,.....Varas to the inch. Variation.....beginning at a

.....to the place of beginning.  
*Bearings marked*..... }  
*Surveyed*..... 188..... } Chain Carriers.

I,.....Deputy Surveyor.....District, do hereby Certify that  
the foregoing Survey was actually made in the field, according to law, and that the limits, boundaries and corners, with the marks, natural and arti-  
ficial, are truly described in the foregoing Plat and Field Notes.  
.....  
Deputy Surveyor.....District.

I,.....District Surveyor.....District, do hereby Certify that  
I have examined the foregoing Plat and Field Notes and find them correct, and that they are Recorded in my office in Book....., No.....  
Page.....  
Given under my hand, at.....this.....day of  
.....A. D. 188.....  
.....District Surveyor.....District.

§27 In calling for adjoining and connecting Surveys, the names of the ORIGINAL GRANTEES should always be given.



THE STATE OF TEXAS, } Survey  
County of ..... } No. ....

Field Notes of a survey of .....  
of Land made for .....  
..... it being the quantity  
of land to which he ..... entitled by virtue of  
.....  
.....

Said survey is No. .... in .....  
County, situated on the water of .....  
..... a tributary .....  
..... River, about .....  
miles ..... of .....

SCALE, ..... Varas to the inch. Variation ..... beginning at a

..... to the place of beginning.  
Bearings marked ..... }  
Surveyed ..... 188..... } Chain Carriers.

I, ..... Deputy Surveyor ..... District, do hereby Certify that  
the foregoing Survey was actually made in the field, according to law, and that the limits, boundaries and corners, with the marks, natural and arti-  
ficial, are truly described in the foregoing Plat and Field Notes.


..... Deputy Surveyor ..... District.

I, ..... District Surveyor ..... District, do hereby Certify that  
I have examined the foregoing Plat and Field Notes and find them correct, and that they are Recorded in my office in Book....., No.....  
Page.....

Given under my hand, at ..... this ..... day of  
..... A. D. 188.....

..... District Surveyor ..... District.

In calling for adjoining and connecting Surveys, the names of the ORIGINAL GRANTEES should always be given.



THE STATE OF TEXAS, } Survey  
County of..... } No.....

Field Notes of a survey of.....  
of Land made for.....  
.....it being the quantity  
of land to which he.....entitled by virtue of

Said survey is No.....in.....  
County, situated on the water of.....  
.....a tributary.....  
.....River, about.....  
miles.....of.....  
.....beginning at a

SCALE,.....Varas to the inch. Variation.....

.....to the place of beginning.

Bearings marked..... }  
Surveyed..... 188..... } Chain Carriers.

I,.....Deputy Surveyor.....District, do hereby Certify that  
the foregoing Survey was actually made in the field, according to law, and that the limits, boundaries and corners, with the marks, natural and arti-  
ficial, are truly described in the foregoing Plat and Field Notes.


.....Deputy Surveyor.....District.

I,.....District Surveyor.....District, do hereby Certify that  
I have examined the foregoing Plat and Field Notes and find them correct, and that they are Recorded in my office in Book....., No.....  
Page.....

Given under my hand, at.....this.....day of  
.....A. D. 188.....

.....District Surveyor.....District.

In calling for adjoining and connecting Surveys, the names of the ORIGINAL GRANTEES should always be given.



THE STATE OF TEXAS, } Survey  
County of ..... } No. ....

Field Notes of a survey of .....  
of Land made for .....  
..... it being the quantity  
of land to which he ..... entitled by virtue of  
.....  
.....  
.....

Said survey is No. .... in .....  
County, situated on the water of .....  
..... a tributary .....  
..... River, about .....  
miles ..... of .....  
..... beginning at a

SCALE, ..... Varas to the inch. Variation .....

..... to the place of beginning.

Bearings marked ..... }  
Surveyed ..... 188 ..... } Chain Carriers.

I, ..... Deputy Surveyor ..... District, do hereby Certify that  
the foregoing Survey was actually made in the field, according to law, and that the limits, boundaries and corners, with the marks, natural and arti-  
ficial, are truly described in the foregoing Plat and Field Notes.


..... Deputy Surveyor ..... District.

I, ..... District Surveyor ..... District, do hereby Certify that  
I have examined the foregoing Plat and Field Notes and find them correct, and that they are Recorded in my office in Book ..... No. ....  
Page .....

Given under my hand, at ..... this ..... day of  
..... A. D. 188.....

..... District Surveyor ..... District.

In calling for adjoining and connecting Surveys, the names of the ORIGINAL GRANTEES should always be given.



THE STATE OF TEXAS, } Survey

County of ..... } No. ....

Field Notes of a survey of .....  
of Land made for .....  
..... it being the quantity  
of land to which he ..... entitled by virtue of

Said survey is No. .... in .....  
County, situated on the water of .....  
..... a tributary .....  
..... River, about .....  
miles ..... of .....

SCALE, ..... Varas to the inch. Variation ..... beginning at a

..... to the place of beginning.

Bearings marked ..... }  
Surveyed ..... 188 ..... } Chain Carriers.

I, ..... Deputy Surveyor ..... District, do hereby Certify that  
the foregoing Survey was actually made in the field, according to law, and that the limits, boundaries and corners, with the marks, natural and arti-  
ficial, are truly described in the foregoing Plat and Field Notes.


..... Deputy Surveyor ..... District.

I, ..... District Surveyor ..... District, do hereby Certify that  
I have examined the foregoing Plat and Field Notes and find them correct, and that they are Recorded in my office in Book ....., No. ....  
Page .....

Given under my hand, at ..... this ..... day of  
..... A. D. 188.....

..... District Surveyor ..... District.

In calling for adjoining and connecting Surveys, the names of the ORIGINAL GRANTEEES should always be given.



THE STATE OF TEXAS, } Survey  
County of ..... } No. ....

Field Notes of a survey of .....  
of Land made for .....  
..... it being the quantity  
of land to which he ..... entitled by virtue of  
.....  
.....

Said survey is No. .... in .....  
County, situated on the water of .....  
..... a tributary .....  
..... River, about .....  
miles ..... of .....

SCALE, ..... Varas to the inch. Variation ..... beginning at a

..... to the place of beginning.  
Bearings marked ..... }  
Surveyed ..... 188 ..... } Chain Carriers.

I, ..... Deputy Surveyor ..... District, do hereby Certify that  
the foregoing Survey was actually made in the field, according to law, and that the limits, boundaries and corners, with the marks, natural and arti-  
ficial, are truly described in the foregoing Plat and Field Notes.


..... Deputy Surveyor ..... District.

I, ..... District Surveyor ..... District, do hereby Certify that  
I have examined the foregoing Plat and Field Notes and find them correct, and that they are Recorded in my office in Book....., No.....  
Page.....

Given under my hand, at ..... this ..... day of  
..... A. D. 188.....

..... District Surveyor ..... District.

In calling for adjoining and connecting Surveys, the names of the ORIGINAL GRANTEES should always be given.



THE STATE OF TEXAS, } Survey  
County of ..... } No. ....

Field Notes of a survey of .....  
of Land made for .....  
..... it being the quantity  
of land to which he ..... entitled by virtue of  
.....  
.....  
.....

Said survey is No. .... in  
County, situated on the water of .....  
..... a tributary .....  
..... River, about .....  
miles ..... of .....


SCALE, ..... Varas to the inch. Variation ..... beginning at a

..... to the place of beginning.  
Bearings marked ..... }  
Surveyed ..... 188 ..... } Chain Carriers.

I, ..... Deputy Surveyor ..... District, do hereby Certify that  
the foregoing Survey was actually made in the field, according to law, and that the limits, boundaries and corners, with the marks, natural and arti-  
ficial, are truly described in the foregoing Plat and Field Notes.  
.....  
Deputy Surveyor ..... District.

I, ..... District Surveyor ..... District, do hereby Certify that  
I have examined the foregoing Plat and Field Notes and find them correct, and that they are Recorded in my office in Book ....., No. ....  
Page.....  
Given under my hand, at ..... this ..... day of  
..... A. D. 188.....  
.....  
District Surveyor ..... District.

In calling for adjoining and connecting Surveys, the names of the ORIGINAL GRANTEEES should always be given.



THE STATE OF TEXAS, } Survey  
County of..... } No.....

Field Notes of a survey of.....  
of Land made for.....  
.....it being the quantity  
of land to which he.....entitled by virtue of  
.....  
.....

Said survey is No..... in.....  
County, situated on the water of.....  
..... a tributary.....  
..... River, about.....  
miles..... of.....  
..... beginning at a

SCALE,.....Varas to the inch. Variation.....

..... to the place of beginning.

Bearings marked..... }  
Surveyed..... 188..... } Chain Carriers.

I,..... Deputy Surveyor..... District, do hereby Certify that  
the foregoing Survey was actually made in the field, according to law, and that the limits, boundaries and corners, with the marks, natural and arti-  
ficial, are truly described in the foregoing Plat and Field Notes.

..... Deputy Surveyor..... District.

I,..... District Surveyor..... District, do hereby Certify that  
I have examined the foregoing Plat and Field Notes and find them correct, and that they are Recorded in my office in Book....., No.....  
Page.....

Given under my hand, at..... this..... day of

..... A. D. 188.....

..... District Surveyor..... District.

In calling for adjoining and connecting Surveys, the names of the ORIGINAL GRANTEES should always be given.



