

FIELD NOTES

SHELF 24

PUBLIC
SCHOOL LAND

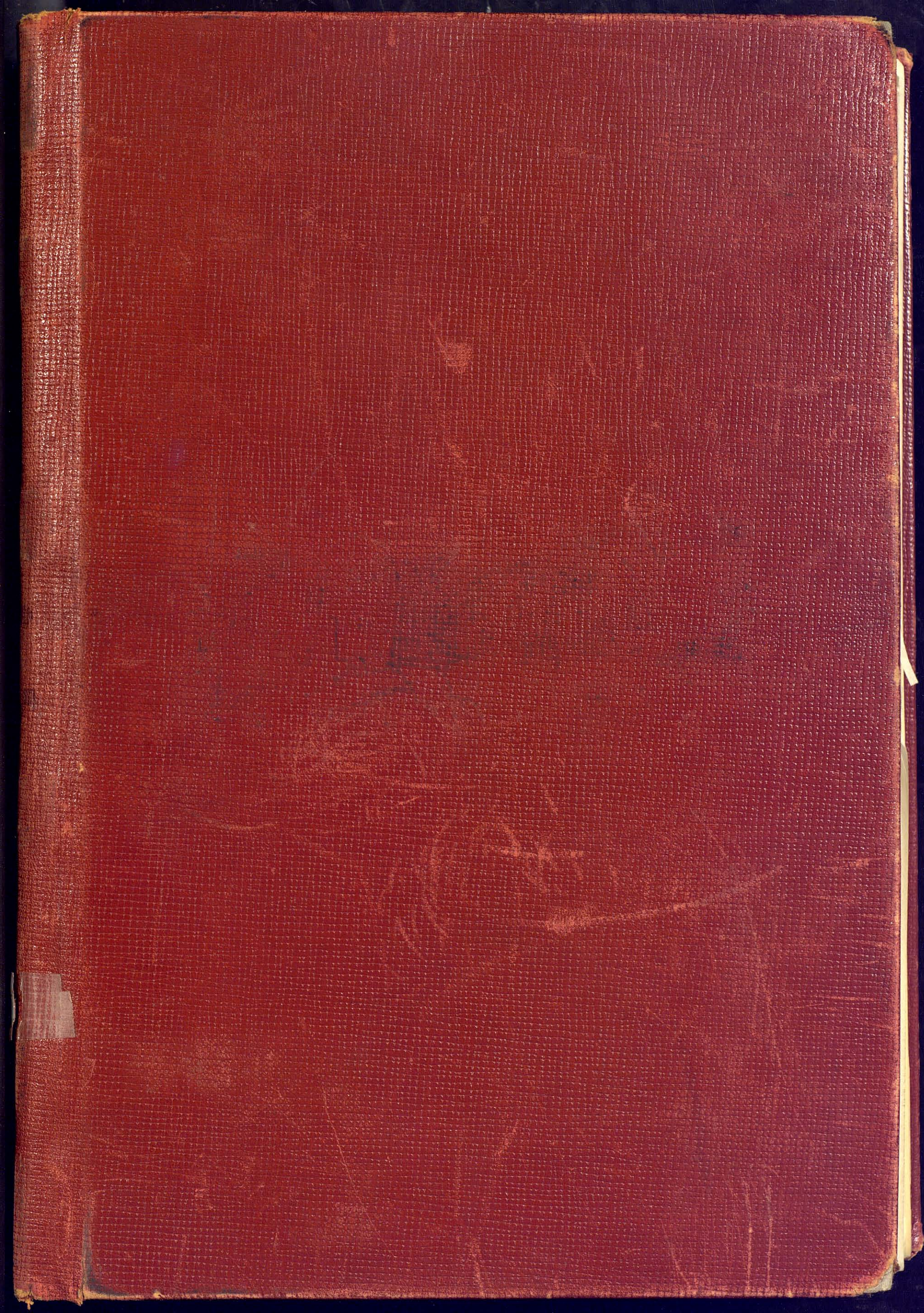
VOL. I

REEVES
PECOS COUNTY

BLOCKS

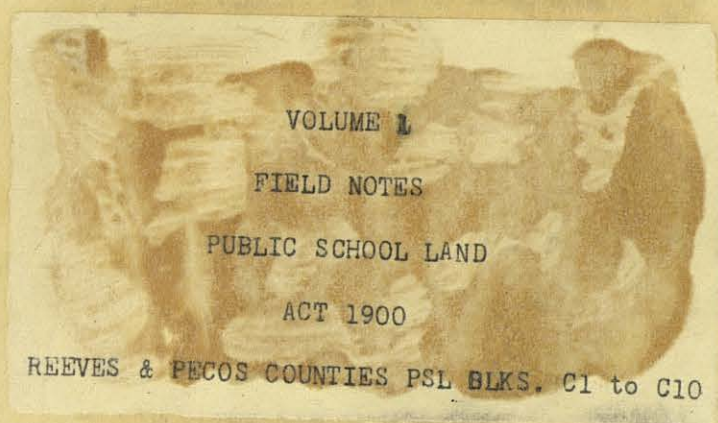
C - 1
THRU
C - 10

30



11278

11278



1746
Received and filed in the General Land Office this 1st day
of October 1902, and after careful examination were duly approved.

Charles Rogers
Commissioner General Land Office.



General Land Office.

State of Texas.

Austin.

I. J. TERRELL, COMMISSIONER.
JOHNSON, CHIEF CLERK.

1146

State of Texas County of Reeves

I A. M. Randolph

surveyor of Reeves county do hereby certify that a bound volume of field notes of Free school land, being surveys in block 61-to-640 inclusive, said to be true and correct copies of the original on file in the General Land office, has this day been deposited in and made a permanent record of the county surveyors office of Reeves county.

Witness my hand this 25th day of April 1903.

A. M. Randolph

Surveyor of Reeves Co.

to the place of beginning.

F-13569!
12-30-1903
Patented
1-13-1904
Hick

S. Edly Pritchett,

E. L. Solomon,

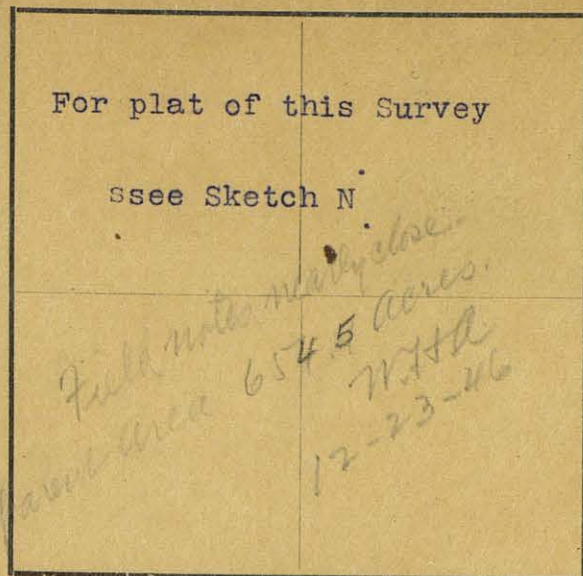
S. L. Trichall

State Surveyor for the State of Texas do hereby

certify that the foregoing survey was made by me according to law under the direction of the Commissioner of the General Land Office by establishing base lines for the block to which this survey belongs; that the limits, angles and extents, with the marks, natural and artificial, are truly described in the accompanying Plat and Field Notes.

Surveyed 5th day of Nov. 1901

W. H. Trichall
State Surveyor for the State of Texas



The State of Texas,

Survey

Reeves

County,

No. 1

or

District,

Blk. C 1

FIELD NOTES of a survey of 654.5

acres of land made for the Public Free School Fund by virtue of an Act of the First Called Session of the Twenty-Sixth Legislature, approved February 23, 1900, providing for the survey and sale of the unsurveyed school land.

Said land is situated in Reeves

County, about 18 miles S 48 E. from

Pecos

and known as survey No. 1

in Block No. C 1

Magnetic Variation 10 40' E
Angle 1 26' from Polaris in Western Elongation

BEGINNING AT the S.E. corner of survey No. 1 Bl'k C 5

Thence S. 1901 Vrs.

Thence W. 1937 Vrs. to a point whence a very old pile of stone bears S. 00 24' E. 43 1/2 Vrs. from stone Gomez Mtn. bears S. 72 45' E. and Flat Top Mtn. bears S 44 15' W. (T and P line = S. 00 24' E. and makes Flat Top Mtn. check at 44 30' W.) a 1 1/2" mesquite marked X bears S. 44 30' E. 25 Vrs.

Thence N. 00 24' W. with the E. boundary of Bl'k 50 Township 7 1901 Vrs. whence a pile of stone one in ground marked X bears W. 3 1/2 Vrs. from stone a pile of stone bears S. 00 24' E. 31.8 Vrs. and a Wind Mill bears S. 26 30' E.

Thence E. 1950 Vrs. to the beginning corner of this Survey.

to the place of beginning.

F-135691
CORRECT ON MAP FOR 654.5 ACRES
12-30-59 JH
Patented
1-13-1960
Hedrick

S. Edly Pritchett,

W. L. Solomon.

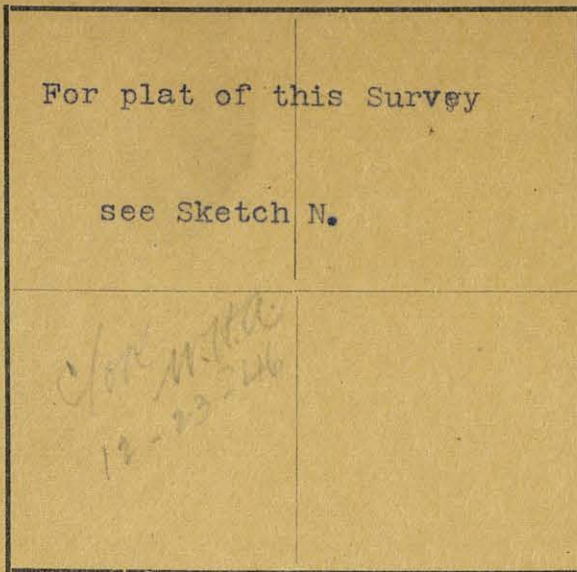
Chain Carriers

I, W. D. Twichell

State Surveyor for the State of Texas, do hereby certify that the foregoing survey was made by me according to law under the direction of the Commissioner of the General Land Office by establishing base lines for the block to which this survey belongs; that the limits, bounds and corners, with the marks, natural and artificial, are truly described in the foregoing Plat and Field Notes.

Surveyed 5" day of Nov. 1901

W. D. Twichell
State Surveyor for the State of Texas.



For plat of this Survey

see Sketch N.

Magnetic Variation 10 40' E.

Angle 1 26' from Polaris in Western Elongation

The State of Texas,

Survey

Reeves County, No. 2
or District, Blk. C 1

FIELD NOTES of a survey of 640

acres of land made for the Public Free School Fund by
virtue of an Act of the First Called Session of the Twenty-
Sixth Legislature, approved February 23, 1900, providing
for the survey and sale of the unsurveyed school land.

Said land is situated in Reeves

County, about 19 miles S 50 E from

center of County, and known as survey No. 2

in Block No. C 1

BEGINNING AT the S.E. corner of Survey No. 1 this Bl'k,

Thence E. 1901 Vrs.

Thence N. 1901 Vrs. to a stone 10"x12"x10" marked X and a pile of stone
whence Twin Mills bears N. 77 30' and 77 00' W. and a wind mill bears S. 0
S. 00 24' W. and a 1" m esquite marked X bears S. 24 15' W. 10 1/2 Vrs.
Thence W. 1901 Vrs. at 1393 1/2 Vrs. cross a fence at 1901 Vrs. a mes-
quite stake marked X whence Twin Mills bears N. 73 15' and 73 45' W. and a
wind mill bears S. 02 00' E.

Thence S. 1901 Vrs. to the beginning corner of this Survey.

to the place of beginning.

F-138643
CORRECT ON MAP FOR 640 ACRES
12-30-59 J.G.H.
Patented
1-13-1960
Hedrick

S. Edly Prutchett,

W. L. Solomon.

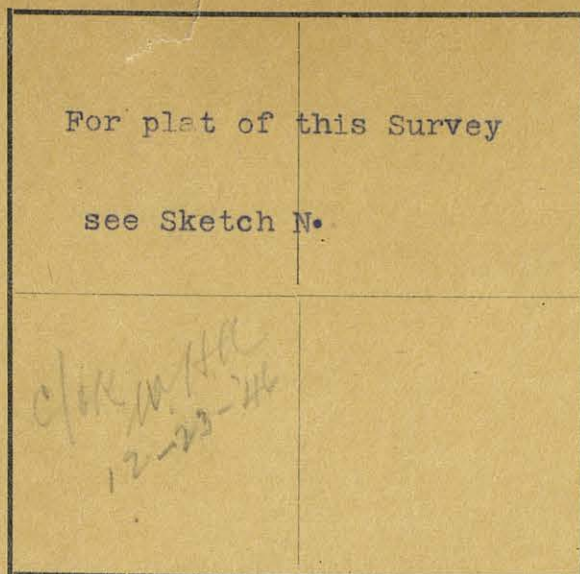
Chain Carriers

I, W. D. Twichell

State Surveyor for the State of Texas, do hereby
certify that the foregoing survey was made by me according to law under the direction of the Commissioner of the
General Land Office by establishing base lines for the block to which this survey belongs; that the limits, boundaries
and corners, with the marks, natural and artificial, are truly described in the foregoing Plat and Field Notes.

Surveyed 5" day of Nov. 1901 1900.

W. D. Twichell
State Surveyor for the State of Texas.



The State of Texas,

Survey

Reeves

County,

No. 3

or

District,

Blk. C 1

FIELD NOTES of a survey of 640

acres of land made for the Public Free School Fund by virtue of an Act of the First Called Session of the Twenty-Sixth Legislature, approved February 23, 1900, providing for the survey and sale of the unsurveyed school land.

Said land is situated in Reeves

County, about 20 miles S 52 E from

Pecos County, and known as survey No. 3

in Block No. C 1

Magnetic Variation 10 40' E

Angle 1 26' from Polaris in Western Elongation

BEGINNING AT the S.E. corner of Survey No. 2 this -Bl'k,

Thence E. 1901 Vrs.

Thence N. 1901 Vrs. to the a stone marked x and a pile of stone whence a 1 1/2" mesquite cat claw marked X bears N. 50 30' W. 19 7/8 1/4 Vrs. a wind mill bears N. 16 00' W.

Thence W. 1901 Vrs. to a stone 10"x12"x10" marked X and a pile of stone whence Twin Mills bears N 77 30' and 77 00' W. and a wind mill bears S. 1/8 S. 00 24' W. and a 1" mesquite marked X bears S. 24 15' W. 10 1/2 Vrs.

Thence S. 1901 Vrs. to the beginning corner of this Survey.

to the place of beginning.

F-135 692
CORRECT ON MAP FOR 640 ACRES
12-30-59 JST
Patented
1-19-1960
Hendrick

S. Edly Pritchett.

W. L. Solomon.

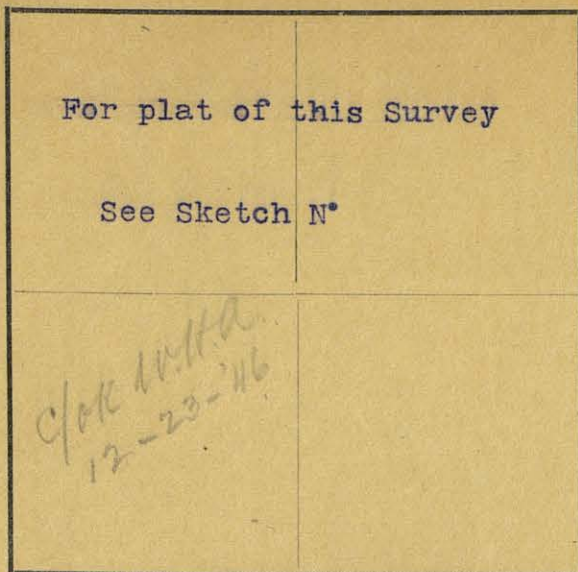
Chain Carriers

I, W. D. Twichell

State Surveyor for the State of Texas, do hereby certify that the foregoing survey was made by me according to law under the direction of the Commissioner of the General Land Office by establishing base lines for the block to which this survey belongs: that the limits, boundaries and corners, with the marks, natural and artificial, are truly described in the foregoing Plat and Field Notes.

Surveyed 5" day of Nov. 1901 1900.

W. D. Twichell
State Surveyor for the State of Texas.



The State of Texas,

Survey

Reeves

County,

No. 4

or

District,

Blk. C 1

FIELD NOTES of a survey of ~~640~~ 640

acres of land made for the Public Free School Fund by
virtue of an Act of the First Called Session of the Twenty-
Sixth Legislature, approved February 23, 1900, providing
for the survey and sale of the unsurveyed school land.

Said land is situated in Reeves

County, about 20 miles S 53 E. from

center of ~~County~~ Pecos, and known as survey No. -4

in Block No. C 1

Magnetic Variation 10 40' E
Angle 1 26' from Polaris in Western Elongation

BEGINNING AT the S E corner of Survey No. 3 this Bl'k,

Thence E. 1901 Vrs.

Thence N. 1901 Vrs. to a stone in ground ~~a d a p~~ marked X and a pile
of stone whence a wind mill bears N. 45 30' W. and a 1" mesquite bears
N. 46 30' W. 14 1/2 Vrs.

Thence W. 1901 Vrs. to a stone marked X and a pile of st one whence a
1 1/2" cat claw marked X bears N. 50 30' W. 19 1/4 Vrs. and a wind mill
bears N. 16 00' W.

Thence S. 1901 Vrs. to the beginning corner of this Survey.

to the place of beginning.

*Patented
12-29-61
full*

74692
CORRECT ON MAP FOR 640 ACRES
12-18-61
YES

S. Edly Pritchett,

W. L. Solomon.

Chain Carriers

I, W. D. Twichell, State Surveyor for the State of Texas, do hereby
certify that the foregoing survey was made by me according to law under the direction of the Commissioner of the
General Land Office by establishing base lines for the block to which this survey belongs; that the limits, boundaries
and corners, with the marks, natural and artificial, are truly described in the foregoing Plat and Field Notes.

Surveyed 5" day of Nov. 1901 1901

W. D. Twichell
State Surveyor for the State of Texas.

For plat of this Survey

see Sketch N°

F-75946
CORRECT ON MAP FOR 640⁰ ACRES
11-18-46
HARRIS
Patented
11-20-46
Robinson

Magnetic Variation 10 40' E

Angle 1 26' from Polaris in Western Elongation

The State of Texas,

Reeves County, No. 5
or District, Blk. C 1

FIELD NOTES of a survey of 640

acres of land made for the Public Free School Fund by virtue of an Act of the First Called Session of the Twenty-Sixth Legislature, approved February 23, 1900, providing for the survey and sale of the unsurveyed school land.

Said land is situated in Reeves

County, about 21 miles S 55 E from

Pecos, and known as survey No. 5

in Block No. C 1

BEGINNING AT the S.E. corner of Survey No. 44 this Bl'k,

Thence E. 1901 Vrs.

Thence N. 1901 Vrs. to a stone in ground marked X and a pile of stone whence a 2" mesquite marked X bears N. 40 30' W. 44 Vrs.

Thence W. 1901 Vrs. to a stone in ground marked X and a pile of stone whence a wind mill bears N. 45 30' W. and a 1" mesquite bears N 46 30 W 14 1/2 Vrs.

Thence S. 1901 Vrs. to the beginning corner of this Survey.

to the place of beginning.

S. Edly Pritchett,

W.L. Solomon.

Chain Carriers

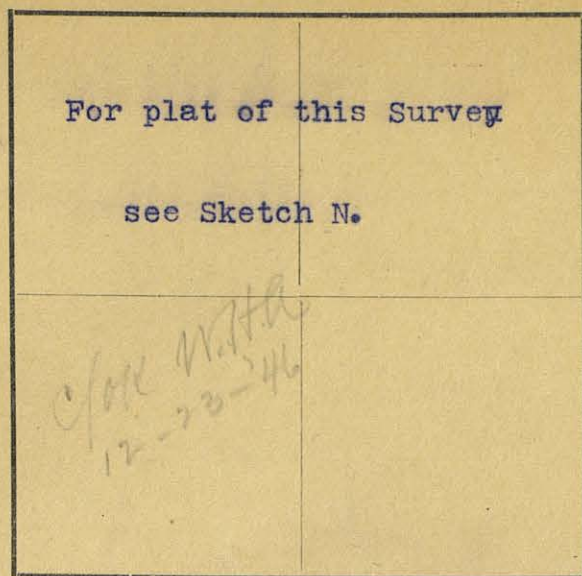
I, W.D. Twichell

State Surveyor for the State of Texas, do hereby certify that the foregoing survey was made by me according to law under the direction of the Commissioner of the General Land Office by establishing base lines for the block to which this survey belongs; that the limits, boundaries and corners, with the marks, natural and artificial, are truly described in the foregoing Plat and Field Notes.

Surveyed 5 day of Nov. 1901

W.D. Twichell
State Surveyor for the State of Texas.

c/ 11-18-46
HARRIS



Magnetic Variation 10 40' E
 Angle 1 26' from Polaris in Western Elongation

The State of Texas,

Survey

Reeves

County,

No. 6

or

District,

Blk. C 1FIELD NOTES of a survey of Reeves 640

acres of land made for the Public Free School Fund by
 virtue of an Act of the First Called Session of the Twenty-
 Sixth Legislature, approved February 23, 1900, providing
 for the survey and sale of the unsurveyed school land.

Said land is situated in ReevesCounty, about 22 miles S 56 E fromPecos County, and known as survey No. 6in Block No. C 1BEGINNING AT the S.E. corner of Survey No. 5 this Bl'k,

Thence N. 1901 Vrs. to a stone in ground and a pile of stone whence a
~~wind mill bears~~ 2" mesquite marked X bears N. 40 30 W. 44 Vrs.

Thence E. 1901 Vrs. to a stone in ground ^{mkd. X} and a pile of stone whence a
 4" cat claw marked X bears N. 25 30' W. 85 Vrs. and Twin Mills Bear

N. 70 30' E. a 3" mesquite marked X bears N. 35 45' E. 48 Vrs. and a Wind
 Mill bears N. 72 15' E.

Thence S. 425 Vrs. cross a ravine, at 1901 Vrs. a stone in ground and a
 pile of stone and twin mills bears N. 48 45' E. and a 1" mesquite mark-
 ed X bears N. 59 30' E. 32 1/2 Vrs.

Thence W. 1901 Vrs. to the beginning corner of this Survey.

to the place of beginning.

S. Edly Pritchett,W. L. Solomon.

Chain Carriers

I, W. D. Twichell

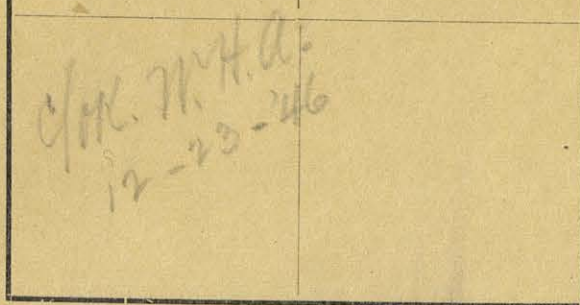
State Surveyor for the State of Texas, do hereby
 certify that the foregoing survey was made by me according to law under the direction of the Commissioner of the
 General Land Office by establishing base lines for the block to which this survey belongs; that the limits, boundaries
 and corners, with the marks, natural and artificial, are truly described in the foregoing Plat and Field Notes.

Surveyed 5" day of Nov. 1901 1900

W. D. Twichell
 State Surveyor for the State of Texas.

For plat of this Survey

see Sketch N°



Magnetic Variation 10 40' E

Angle 1 26' from Polaris in Western Elongation

The State of Texas,

Survey

Reeves

County,

No. 7

or

District,

Blk. C 1

FIELD NOTES of a survey of 640

acres of land made for the Public Free School Fund by virtue of an Act of the First Called Session of the Twenty-Sixth Legislature, approved February 23, 1900, providing for the survey and sale of the unsurveyed school land. Said land is situated in Reeves

County, about 23 miles S 55 E from

Pecos County, and known as survey No. 7

in Block No. C 1

BEGINNING AT the S.W. corner of Survey No. 6 this Bl'k,

Thence S. 1901 Vrs.

Thence E. 1901 Vrs. to a quart can and a stone marked X and a pile of Ste
stone whence Twin Mills bears S. 17 30' W and 17 00 W. and a 1 1/4" mesquit
quite marked X bears N. 12 15' E. 10 Vrs.

Thence N. 1901 Vrs. to a stone in ground and a pile of stone whence
Twin Mills bear N. 48 45' E. and a 1" mesquite marked X bears N. 59 30 E
32 1/2 Vrs.

Thence W. 1901 Vrs. to the beginning corner of this Survey.

to the place of beginning.

*Patented
12-29-61
Zull*

135693
CORRECT ON MAP FOR 640 ACRES
12-18-61 VES

S. Edly Pritchett,

W. L. Solomon.

Chain Carriers

I. W. D. Twichell


State Surveyor for the State of Texas, do hereby certify that the foregoing survey was made by me according to law under the direction of the Commissioner of the General Land Office by establishing base lines for the block to which this survey belongs; that the limits, boundaries and corners, with the marks, natural and artificial, are truly described in the foregoing Plat and Field Notes.

Surveyed 7th day of Nov. 1901

W. D. Twichell
State Surveyor for the State of Texas.

For plat of this Survey

see Sketch N.



Magnetic Variation 10 40' E

Angle 1 26' from Polaris in Western Elongation

The State of Texas,

Reeves

County,

Survey

No. 8

or

District,

Blk. C 1

FIELD NOTES of a survey of 640

acres of land made for the Public Free School Fund by virtue of an Act of the First Called Session of the Twenty-Sixth Legislature, approved February 23, 1900, providing for the survey and sale of the unsurveyed school land.

Said land is situated in Reeves

County, about 22 miles S 53 E from

Pecos County, and known as survey No. 8

in Block No. C 1

BEGINNING AT the S.W. corner of survey No. 7 this Bl'k,

Thence W. 1901 Vrs.

Thence N. 1901 Vs. to the S.E. corner of survey No. 4 this Bl'k,

Thence E. 1901 Vrs.

Thence ~~N~~ 1901 Vrs. to the beginning corner of this Survey.

S.

to the place of beginning.

*Patented
12-29-61
Zull*

*135694
CORRECT ON MAP FOR 640 ACRES
12-18-61
YES*

S. Edly Pritchett,

W. L. Solomon.

Chain Carriers

I, W. D. Twichell

State Surveyor for the State of Texas, do hereby certify that the foregoing survey was made by me according to law under the direction of the Commissioner of the General Land Office by establishing base lines for the block to which this survey belongs; that the limits, boundaries and corners, with the marks, natural and artificial, are truly described in the foregoing Plat and Field Notes.

Surveyed 7" day of Nov. 1901

W. D. Twichell
State Surveyor for the State of Texas.

| | |
|---|--|
| For plat of this Survey | |
| see Sketch N° | |
| <i>C/O K. M. H. A.</i> <i>12-28-46</i> | |

The State of Texas,

Reeves County, No. 9
 or District, Blk. C 1

FIELD NOTES of a survey of 640

acres of land made for the Public Free School Fund by virtue of an Act of the First Called Session of the Twenty-Sixth Legislature, approved February 23, 1900, providing for the survey and sale of the unsurveyed school land.

Said land is situated in Reeves

County, about 21 miles S 51 E from

Reeves County, and known as survey No. 9

in Block No. C 1

Magnetic Variation 10 40' E

Angle 1 26' from Polaris in Western Elongation

BEGINNING AT the S.W. corner of survey No. 8 this Bl'k,

Thence W. 1901 Vrs.

Thence N. 1901 Vrs. to the S.E. corner of Survey No. 3 this Bl'k,

Thence E. 1901 Vrs.

Thence S. 1901 Vrs. to the beginning corner of this Survey.

to the place of beginning.

Patented
12-29-61
Full

135695
 CORRECT ON MAP FOR 640 ACRES
 12-18-61 VES

S. Edly Pritchett,

W. L. Solomon.

Chain Carriers

I, W. D. Twichell, State Surveyor for the State of Texas, do hereby certify that the foregoing survey was made by me according to law under the direction of the Commissioner of the General Land Office by establishing base lines for the block to which this survey belongs; that the limits, boundaries and corners, with the marks, natural and artificial, are truly described in the foregoing Plat and Field Notes.

Surveyed 7" day of Nov. 1901

W. D. Twichell
 State Surveyor for the State of Texas.

| | |
|---|--|
| For plat of this survey | |
| see Skech en , C/M Hita 12-23-61 | |

The State of Texas,

Survey

Reeves

County,

No. 10

or

District,

Blk. C 1

FIELD NOTES of a survey of 640

acres of land made for the Public Free School Fund by
virtue of an Act of the First Called Session of the Twenty-
Sixth Legislature, approved February 23, 1900, providing
for the survey and sale of the unsurveyed school land.

Said land is situated in Reeves

County, about 20 miles S 50 E.

Pecos County, and known as survey No. 10

in Block No. C 1

Magnetic Variation 10 40 E
Angle 1 26' from Polaris in Western Elongation

BEGINNING AT the S.W. cor r of Survey No. 9 this Bl'k,

Thence W. 1901 V s.

Thence N. 1901 Vrs. to the S.E. corner of Surve No. 2 this Bl'k,

Thence E. 1901 Vrs.

Thence S. 1901 Vrs. to the beginning corner of this Survey.

to the place of beginning.

Patented
12-29-61
Zull

135696
CORRECT ON MAP FOR 640 ACRES
12-18-61
VES

S. Edly Pritchett,

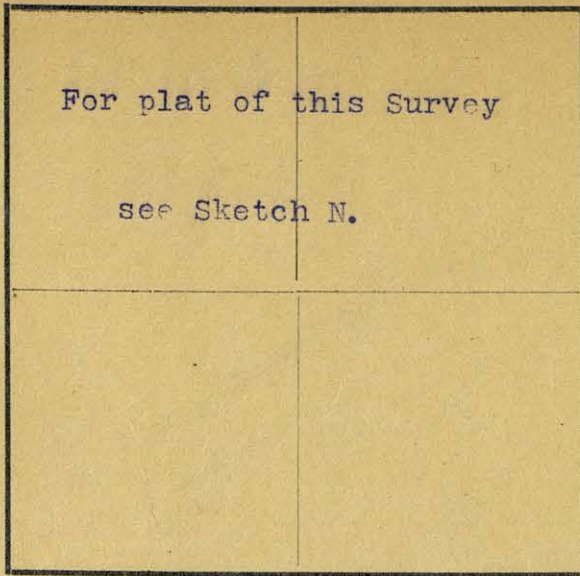
W. L. Solomon.

Chain Carriers

I, W. D. Twichell, State Surveyor for the State of Texas, do hereby
certify that the foregoing survey was made by me according to law under the direction of the Commissioner of the
General Land Office by establishing base lines for the block to which this survey belongs; that the limits, boundaries
and corners, with the marks, natural and artificial, are truly described in the foregoing Plat and Field Notes.

Surveyed 7" day of Nov 1901 1900.

W. D. Twichell
State Surveyor for the State of Texas.



Magnetic Variation 10 40' E
 Angle 1 26' from Polaris in Western elongation

The State of Texas,

Reeves County, No. 11
 or _____ District, Blk. C 1

FIELD NOTES of a survey of 640

acres of land made for the Public Free School Fund by
 virtue of an Act of the First Called Session of the Twenty-
 Sixth Legislature, approved February 23, 1900, providing
 for the survey and sale of the unsurveyed school land.

Said land is situated in ReevesCounty, about 12 miles S 48 E fromPecos County, and known as survey No. 11in Block No. C 1

BEGINNING AT the SW. corner of Survey No. 10 this Bl'k,
Thence W. 1901 Vrs.
Thence N. 1901 Vrs. to the S.E. corner of Survey No. 1 this Bl'k,
Thence E. 1900 Vrs.
Thence S. 1901 Vrs. to the beginning corner of this Survey,

to the place of beginning.

*Patented
 12-29-61
 Jull*

*74467
 CORRECT ON MAP FOR 640 ACRES
 12-18-61 VES*

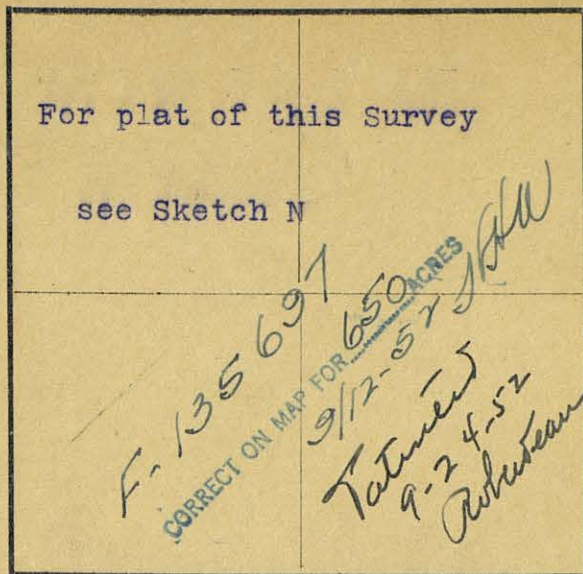
S. Edly Pritchett,W. L. Solomon.

Chain Carriers

I, W. D. Twichell, State Surveyor for the State of Texas, do hereby
 certify that the foregoing survey was made by me according to law under the direction of the Commissioner of the
 General Land Office by establishing base lines for the block to which this survey belongs; that the limits, boundaries
 and corners, with the marks, natural and artificial, are truly described in the foregoing Plat and Field Notes.

Surveyed 7" day of Nov. 1901 1900.

W. D. Twichell
 State Surveyor for the State of Texas.



The State of Texas,

Survey

Reeves

County,

No. 12

or

District,

Blk. C 1

FIELD NOTES of a survey of 650

acres of land made for the Public Free School Fund by
 virtue of an Act of the First Called Session of the Twenty-
 Sixth Legislature, approved February 23, 1900, providing
 for the survey and sale of the unsurveyed school land.

Said land is situated in Reeves

County, about 19 miles S 46 E from

Pecos County, and known as survey No. 12

in Block No. C 1

Magnetic Variation 10 40' E
 Angle 1 26' from Polaris in Western Elongation

BEGINNING AT the S.W. corner of Survey No. 11 this Blk.

Thence W. 1923.4

Thence N. 00 24' W. with the E. boundary of Blk TP50 Township 7, at
 1857 1/2 vrs. a very old pile of stone whence Gomez Mtn. bears S. 72
 45' E. and Flat Top Mtn. bears S. 44 15' W. (T P line = S. 00 24' E.
 and makes Flat Top Mtn. check at 44 30' W.) and a 1 1/2" mesquite marked
 X bears S. 44 30' E. 25 vrs. at 1901 vrs. the S.W. corner of Survey No. 1
 Thence E. 1937 vrs.

Thence S. 1901 vrs. to the begin ing corner of this Survey.

to the place of beginning.

S. Edly Pritchett,

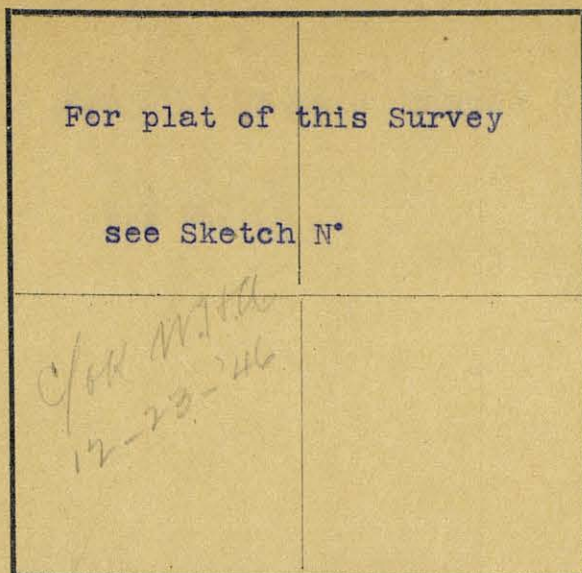
W. L. Solomon.

Chain Carriers

I, W. D. Twichell, State Surveyor for the State of Texas, do hereby
 certify that the foregoing survey was made by me according to law under the direction of the Commissioner of the
 General Land Office by establishing base lines for the block to which this survey belongs; that the limits, boundaries
 and corners, with the marks, natural and artificial, are truly described in the foregoing Plat and Field Notes.

Surveyed 7" day of NOV. 1901 1900.

W. D. Twichell
 State Surveyor for the State of Texas.



Magnetic Variation 10 40' E
 Angle 1 26' from Polaris in Western Elongation

The State of Texas,

Survey

Reeves County, No. 13
 or _____ District, Blk. C 1

FIELD NOTES of a survey of 645

acres of land made for the Public Free School Fund by
 virtue of an Act of the First Called Session of the Twenty-
 Sixth Legislature, approved February 23, 1900, providing
 for the survey and sale of the unsurveyed school land.

Said land is situated in ReevesCounty, about 19 miles S 44 E fromce Pecos County, and known as survey No. 13in Block No. C 1

BEGINNING AT the S.E. corner of Survey No. 12 this Bl'k,
Thence S. 1901 Vrs.
Thence W. 1910 Vrs.
Thence N. 00 24' W. with the E. boundary of Survey-No Bl'k 50 T township
7 1901 Vrs.
Thence E. 1923 Vrs. to the beginning corner of this Survey.

to the place of beginning.

S. Edly Pritchett,W. L. Solomon.

Chain Carriers

I, W. D. Twichell, State Surveyor for the State of Texas, do hereby
 certify that the foregoing survey was made by me according to law under the direction of the Commissioner of the
 General Land Office by establishing base lines for the block to which this survey belongs; that the limits, boundaries
 and corners, with the marks, natural and artificial, are truly described in the foregoing Plat and Field Notes.

Surveyed 7" day of Nov. 1901 -1900-

State Surveyor for the State of Texas.

| |
|---|
| For plat of this Survey |
| See Sketch N. |
| <i>C/O K. M. H. H.</i> <i>12-23-46</i> |

The State of Texas,

14

Survey

Reeves County, No. 14
or District, Blk. C 1

FIELD NOTES of a survey of 640

acres of land made for the Public Free School Fund by
virtue of an Act of the First Called Session of the Twenty-
Sixth Legislature, approved February 23, 1900, providing
for the survey and sale of the unsurveyed school land.

Said land is situated in ReevesCounty, about 20 miles S 45° E fromPecos center of County, and known as survey No. 14in Block No. C 1

Magnetic Variation 10 40' E
Angle 1 26' from Polaris in Western Elongation

BEGINNING AT the S.E. Corner of Survey No. 13 this Bl'k,Thence E. 1901 Vrs.Thence N. 1901 Vrs. to the S.W. corner of survey No. 10 this Bl'k,Thence W. 1901 Vrs.Thence S. 1900 Vrs. to the beginning corner of this Survey.

to the place of beginning.

Patented
12-29-61
gull

138644
CORRECT ON MAP FOR 640 ACRES
12-18-61 VES

S. Edly Pritchett,
W. L. Solomon } Chain Carriers

I, W. D. Twichell, State Surveyor for the State of Texas, do hereby
certify that the foregoing survey was made by me according to law under the direction of the Commissioner of the
General Land Office by establishing base lines for the block to which this survey belongs; that the limits, boundaries
and corners, with the marks, natural and artificial, are truly described in the foregoing Plat and Field Notes.

Surveyed 7" day of Nov. 1901 1900.

W. D. Twichell
State Surveyor for the State of Texas.

| | |
|---|--|
| For plat of this Survey | |
| see Sketch N. | |
| <i>Chas M. H. H.</i> <i>12-23-46</i> | |

The State of Texas,

Survey **15**

Reeves County, No. 15
or _____ District, Blk. C 1

FIELD NOTES of a survey of 640

acres of land made for the Public Free School Fund by
virtue of an Act of the First Called Session of the Twenty-
Sixth Legislature, approved February 23, 1900, providing
for the survey and sale of the unsurveyed school land.

Said land is situated in ReevesCounty, about 2 1/2 miles S 46 E fromPecos Center of County, and known as survey No. 15in Block No. C 1

Magnetic Variation 10 40' E
Angle 1 26' from Polaris in Western Elongation

BEGINNING AT the S.E. corner of Survey No. 15 14 this Bl'k,
Thence E. 1901 Vrs.
Thence N 1901 Vrs. to the SW corner of Survey No. 9 this Bl'k,
Thence W. 1901 Vrs.
Thence S. 1901 vrs. to the beginning corner of this Survey.

to the place of beginning.

S. Edly Pritchett,W. L. Solomon.

Chain Carriers

I, W. D. Twichell, State Surveyor for the State of Texas, do hereby
certify that the foregoing survey was made by me according to law under the direction of the Commissioner of the
General Land Office by establishing base lines for the block to which this survey belongs; that the limits, boundaries
and corners, with the marks, natural and artificial, are truly described in the foregoing Plat and Field Notes.

Surveyed 7" day of Nov. 1901 1900

State Surveyor for the State of Texas.

| | |
|--|--|
| For plat of this Survey | |
| see Sketch N° | |
| <i>C/O H. H. H.</i> <i>12-23-24</i> | |

The State of Texas,

Reeves County, No. 16
 or District, Blk. C 1

FIELD NOTES of a survey of 640

acres of land made for the Public Free School Fund by
 virtue of an Act of the First Called Session of the Twenty-
 Sixth Legislature, approved February 23, 1900, providing
 for the survey and sale of the unsurveyed school land.

Said land is situated in Reeves

County, about 22 miles S 48 E from

Pecos center of County, and known as survey No. 18

in Block No. C 1

Magnetic Variation 10 40' E
 Angle 1 26 from Polaris in Western Elongation

BEGINNING AT the S.E. corner of Survey No. 15 this Bl'k,
 Thence E. 1901 Vrs.
 Thence N. 1901 Vrs. to the S W. corner of Survey No. 8 this Bl'k.
 Thence W. 1901 Vrs.
 Thence S. 1901 Vrs. to the beginning corner of this Survey.

to the place of beginning.

S. Edly Pritchett,

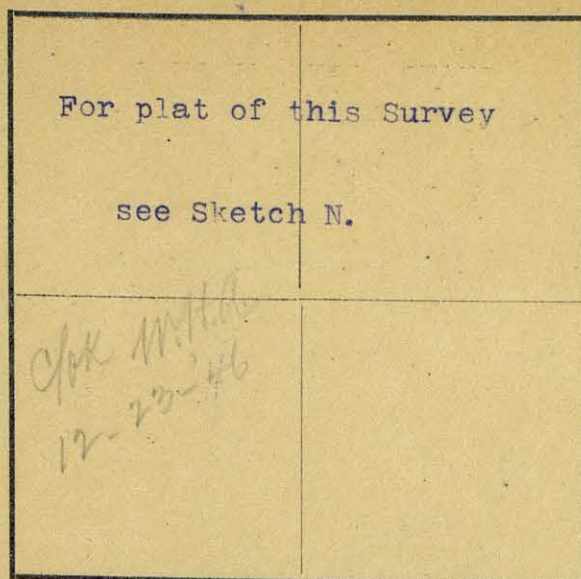
W. L. Solomon,

Chain Carriers

I, W. D. Twichell, State Surveyor for the State of Texas, do hereby
 certify that the foregoing survey was made by me according to law under the direction of the Commissioner of the
 General Land Office by establishing base lines for the block to which this survey belongs; that the limits, boundaries
 and corners, with the marks, natural and artificial, are truly described in the foregoing Plat and Field Notes.

Surveyed 7th day of Nov. 1901 1900.

W. D. Twichell
 State Surveyor for the State of Texas.



Magnetic Variation 10 40' E
 Angle 1 26' from Polaris in Western Elongation

The State of Texas,

Reeve s County, No. 17
 or District, Blk. C 1

FIELD NOTES of a survey of 640
 acres of land made for the Public Free School Fund by
 virtue of an Act of the First Called Session of the Twenty-
 Sixth Legislature, approved February 23, 1900, providing
 for the survey and sale of the unsurveyed school land.
 Said land is situated in Reeves
 County, about 22 miles S 50 E from
Pecos center of County, and known as survey No. 17
 in Block No. C 1

BEGINNING AT the S.E. corner of Survey No. 166 this Bl'k,
 Thence E. 1901 Vrs.
 Thence N. 1901 Vrs. to the E.S.W. corner of Survey No. 7 this Bl'k,
 Thence W. 1901 vrs.
 Thence S. 1901 Vrs. to the beginning corner of this Survey.

to the place of beginning.

134922
 CORRECT ON MAP FOR 640 ACRES
1/6/64 VES

*Patented
 1-14-64
 Zull*

S. Edly Dritchett,

W. L. Solomon.

Chain Carriers

I, W. D. Twichell, State Surveyor for the State of Texas, do hereby
 certify that the foregoing survey was made by me according to law under the direction of the Commissioner of the
 General Land Office by establishing base lines for the block to which this survey belongs; that the limits, boundaries
 and corners, with the marks, natural and artificial, are truly described in the foregoing Plat and Field Notes.

Surveyed 7 day of Nov. 1901

W. D. Twichell
 State Surveyor for the State of Texas.

For plat of this Survey

see Sketch N.

F-75284
640² ACRES
CORRECT ON MAP FOR 11-18-46 HUR
Patented 11-20-46
Roberts

Magnetic Variation 10 40' E

Angle 1 26' from Polaris in Western Elongation

The State of Texas,

Survey

Reeves

County

No. 18

or

District

Blk. C 1

FIELD NOTES of a survey of.....640

acres of land made for the Public Free School Fund by virtue of an Act of the First Called Session of the Twenty-Sixth Legislature, approved February 23, 1900, providing for the survey and sale of the unsurveyed school land.

Said land is situated in Reeves

County, about 23 miles S. 52 E. from

Pecos
center of County, and known as survey No. 18

in Block No. C 1

BEGINNING AT the S.E. corner of Survey No. 17 this Bl'k.

Thence N. 1901 Vrs.

Thence E. 1901 Vrs. to a quart can and a ^{stone} stake marked ~~X~~ and a pile of stone
whence Twin Mills bear S. 17 30' and 17 00' W. and a 1 1/4" mesquite
marked ~~III~~ bears N 12 15' E. 10 Vrs.

Thence S. at 1504 Vrs. cross a road, at 1901 Vrs. a 2" mesquite stake marked X and four pits whence Twin Mills bear S. 26 30' and 26 00' W.

Thence W. 1901 Vrs. to the beginning corner of this Survey.

to the place of beginning.

S. Edly Pritchett.

W. L. Solomon.

Chain Carriers

I. W. D. Twichell

I, W. D. Twichell, State Surveyor for the State of Texas, do hereby certify that the foregoing survey was made by me according to law under the direction of the Commissioner of the General Land Office by establishing base lines for the block to which this survey belongs; that the limits, boundaries and corners, with the marks, natural and artificial, are truly described in the foregoing Plat and Field Notes.

Surveyed 7th day of Nov. 1901 1900

11-18-46
c/c HARR

State Surveyor for the State of Texas.

| | |
|--|--|
| For plat of this Survey | |
| see Sketch N. | |
| <p style="text-align: center;">F-75285</p> <p style="text-align: center;">CORRECT ON MAP FOR 640⁰⁰ ACRES</p> <p style="text-align: center;">11-18-46</p> <p style="text-align: center;">HdR</p> <p style="text-align: center;">Patented</p> <p style="text-align: center;">11-20-46</p> <p style="text-align: center;">Robt. Seaw</p> | |

The State of Texas,

Survey

589 A. in Reeves 590 County, No. 19
 71 A. in Pecos 50 District, Blk. C 1
 3-7-79 HA

FIELD NOTES of a survey of 640

acres of land made for the Public Free School Fund by
 virtue of an Act of the First Called Session of the Twenty-
 Sixth Legislature, approved February 23, 1900, providing
 for the survey and sale of the unsurveyed school land.
 Said land is situated in Reeves and Pecos

County, about 24 miles S 50 E from
 Pecos and known as survey No. 19
 in Block No. C 1

Magnetic Variation 10 40' E
 Angle 1 26' from Polaris in Western Elongation

BEGINNING AT the S.W. corner of survey No. 19 this Bl'k,
 Thence E. 1901 Vrs. to a 2" mesquite stake marked X and four pits
 whence Twin Mills bear S. 26 30' and 26 00' W.
 Thence S. 1901 Vrs. to a stake marked X and a dirt mound covered with
 stone whence a 1/2" mesquite marked X bears N. 74 30' E. 2 1/2 Vrs.
 and Twin Mills bear S. 49 30' and 48 30' W.
 Thence W. 1901 Vrs.
 Thence N. 1901 Vrs. to the beginning corner of this Survey.

 _____ to the place of beginning.

S. Edly Pritchett.

W. L. Solomon.

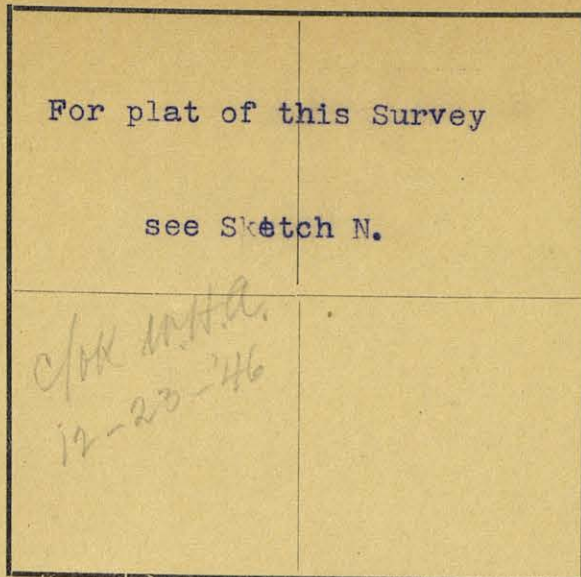
Chain Carriers

I, W. D. Twichell, State Surveyor for the State of Texas, do hereby
 certify that the foregoing survey was made by me according to law under the direction of the Commissioner of the
 General Land Office by establishing base lines for the block to which this survey belongs; that the limits, boundaries
 and corners, with the marks, natural and artificial, are truly described in the foregoing Plat and Field Notes.

Surveyed 7th day of Nov. 1901 1901.

W. D. Twichell
 State Surveyor for the State of Texas.

11-18-46
 c/c HdR



The State of Texas,

Survey

Reeves

County,

No. 20

or

District,

Blk. C 1

FIELD NOTES of a survey of 640

acres of land made for the Public Free School Fund by
virtue of an Act of the First Called Session of the Twenty-
Sixth Legislature, approved February 23, 1900, providing
for the survey and sale of the unsurveyed school land.
Said land is situated in Reeves

County, about 23 miles S 48 E from

Pecos Center of County, and known as survey No. 20

in Block No. C 1

Magnetic Variation 10 40' E
Angle 1 26' from Polaris in Western Elongation

BEGINNING AT the S.W. corner of survey No. 19 this Bl'k,
Thence W. 1901 Vrs.
Thence N. 1901 Vrs. to the S.E. corner of survey No. 16 this Bl'k,
Thence E. 1901 Vrs.
Thence S. 1901 Vrs. to the begining corner of this Survey.

to the place of beginning.

134923
CORRECT ON MAP FOR 640 ACRES
9-10-65 YES

Patented 10-19-65
No. 374 Vol. 34-B
Mailed Co. Clk. 10-20-65
Wm. H. H. H.

S. Edly Pritchett,

W. L. Solomon,

Chain Carriers

I, W. D. Twichell, State Surveyor for the State of Texas, do hereby
certify that the foregoing survey was made by me according to law under the direction of the Commissioner of the
General Land Office by establishing base lines for the block to which this survey belongs; that the limits, boundaries
and corners, with the marks, natural and artificial, are truly described in the foregoing Plat and Field Notes.

Surveyed 7" day of Nov. 1901 1900.

W. D. Twichell
State Surveyor for the State of Texas.

| | |
|--------------------------------------|--|
| For plat of this Survey | |
| see Sketch N. | |
| <i>Chk N.H.H.</i> <i>12-23-46</i> | |

The State of Texas,

Survey

Reeves County, No. 21
 or District, Blk. C 1

FIELD NOTES of a survey of 640

acres of land made for the Public Free School Fund by
 virtue of an Act of the First Called Session of the Twenty-
 Sixth Legislature, approved February 23, 1900, providing
 for the survey and sale of the unsurveyed school land.
 Said land is situated in Reeves

County, about 22 miles S 47 E from
~~Pecos~~ center of County and known as survey No. 21
 in Block No. C 1

Magnetic Variation 10 40' E
 Angle 1 26' from Polaris in Western Elongation

BEGINNING AT the S.W. corner of Survey No. 20 this Bl'k,
 Thence W. 1901 Vrs.
 Then e N. 1901 Vrs. to the S.E. corner of Survey No. 15 this Bl'k,
 Thence E. 1901 Vrs.
 Thence S. 1901 Vrs. to the beginning corner of this Survey.

to the place of beginning.

134924

CORRECT ON MAP FOR 640 ACRES
 9-10-65 YES

Patented 10-19-65

No. 375 Vol. 34-B

Mailed Co. Clk. 10-20-65

S. Edly Pritchett,

W. L. Solomon.

Chain Carriers

I, W. D. Twichell, State Surveyor for the State of Texas, do hereby
 certify that the foregoing survey was made by me according to law under the direction of the Commissioner of the
 General Land Office by establishing base lines for the block to which this survey belongs; that the limits, boundaries
 and corners, with the marks, natural and artificial, are truly described in the foregoing Plat and Field Notes.

Surveyed 7" day of Nov. 1901 1900.

W. D. Twichell
 State Surveyor for the State of Texas.

For plat of this Survey

see Sketch N.

*C/MK M.H.A.
12-23-46*

Magnetic Variation 10 40' E

Angle 1 26' from Polaris in Western Elongation

The State of Texas,

Survey

Reeves County, No. 22
or District, Blk. C 1

FIELD NOTES of a survey of 640

acres of land made for the Public Free School Fund by virtue of an Act of the First Called Session of the Twenty-Sixth Legislature, approved February 23, 1900, providing for the survey and sale of the unsurveyed school land.

Said land is situated in Reeves

County, about 21 miles S 45 E from Pecos

~~center of County~~, and known as survey No. 22

in Block No. C 1

BEGINNING AT the S.W. corner of Survey No. 21 this Bl'k,

Thence W. 1901 Vrs.

Thence N. 1901 Vrs. to the S.E. corner of Survey No. 14 this Bl'k,

Thence E. 1901 Vrs.

Thence S. 1900 Vrs. to the beginning corner of this Survey.

to the place of beginning.

*Patented
12-29-61
Zull*

*138645
CORRECT ON MAP FOR 640 ACRES
12-18-61 VES*

S. Edly Pritchett,

W. L. Solomon.

Chain Carriers

I, W. D. Twichell

State Surveyor for the State of Texas, do hereby certify that the foregoing survey was made by me according to law under the direction of the Commissioner of the General Land Office by establishing base lines for the block to which this survey belongs; that the limits, boundaries and corners, with the marks, natural and artificial, are truly described in the foregoing Plat and Field Notes.

Surveyed 7" day of Nov. 1901 ~~1900~~

State Surveyor for the State of Texas.

For plat of this Survey

see Sketch N.

Chas. W. H. H.
12-23-11

The State of Texas,

Reeves

County,

Survey

No. 23

or

District,

Blk. C 1

FIELD NOTES of a survey of 640

acres of land made for the Public Free School Fund by virtue of an Act of the First Called Session of the Twenty-Sixth Legislature, approved February 23, 1900, providing for the survey and sale of the unsurveyed school land.

Said land is situated in Reeves

County, about 21 miles S 43 E from

Pecos, and known as survey No. 23

in Block No. C 1

Magnetic Variation 10 40' E

Angle 1 26' from Polaris in Western Elongation

BEGINNING AT the S.W. corner of Survey No. 22 this Blk.,
Thence W. 1901 Vrs.
Thence N. 1901 Vrs. to the S.E. corner of Survey No. 13 this Blk.,
Thence E. 1901 Vrs.
Thence S. 1901 Vrs. to the beginning corner of this Survey,

to the place of beginning.

S. Edly Pritchett,

W. L. Solomon.

Chain Carriers

I, W. D. Twichell, State Surveyor for the State of Texas, do hereby certify that the foregoing survey was made by me according to law under the direction of the Commissioner of the General Land Office by establishing base lines for the block to which this survey belongs; that the limits, boundaries and corners, with the marks, natural and artificial, are truly described in the foregoing Plat and Field Notes.

Surveyed 7th day of Nov. 1901 1900.

W. D. Twichell
State Surveyor for the State of Texas.

For plat of this Survey

see Sketch N,

*Chk W.H.H.
12-23-46*

The State of Texas,

Survey

Reeves County,

No. 24

or

District,

Blk. C 1

FIELD NOTES of a survey of 641

acres of land made for the Public Free School Fund by virtue of an Act of the First Called Session of the Twenty-Sixth Legislature, approved February 23, 1900, providing for the survey and sale of the unsurveyed school land. Said land is situated in Reeves

County, about 20 miles S 42 E from Pecos center of County, and known as survey No. 24 in Block No. C 1

Magnetic Variation 10 40' E

Angle 1 26' from Polaris Western Elongation

BEGINNING AT the S.W. corner of Survey No. 23 this Bl'k,

Thence W. 1897 Vrs.

Thence N. 00 24' W. with the E. boundary of Bl'k 50 Township 7, 1901 Vrs
to the S.W. corner of Survey No. 13 this Bl'k,

Thence E. 1910-1901-Vrs.

Thence S. 1901 Vrs. to the beginning corner of this Survey.

to the place of beginning.

S. Edly Pritchett,

W. L. Solomon,

Chain Carriers

I, W. D. Twichell

State Surveyor for the State of Texas, do hereby certify that the foregoing survey was made by me according to law under the direction of the Commissioner of the General Land Office by establishing base lines for the block to which this survey belongs; that the limits, boundaries and corners, with the marks, natural and artificial, are truly described in the foregoing Plat and Field Notes.

Surveyed 7th day of Nov. 1901

W. D. Twichell
State Surveyor for the State of Texas.

For plat of this Survey

see Sketch N.

Magnetic Variation 10° 40' E
Angle 1° 26' from Polaris in Western Elongation

The State of Texas,

Survey

Reeves County, No. 25
or District, Blk. C 1

FIELD NOTES of a survey of 659

acres of land made for the Public Free School Fund by virtue of an Act of the First Called Session of the Twenty-Sixth Legislature, approved February 23, 1900, providing for the survey and sale of the unsurveyed school land.

Said land is situated in Reeves County, about 21 miles S 40 E from Pecos center of County, and known as survey No. 25 in Block No. C 1

BEGINNING AT the S.E. corner of Survey No. 24 this 1st k,
Thence S. 1960 Vrs.
Thence S. 89 25' W. with the N. boundary of Township 8 Bl'k. 49 1883 Vrs
Thence N. 00 24' W. with the E " " " 7 Bl'k 50 1979 "
Thence E. 1897 Vrs. to the beginning corner of this Survey.

to the place of beginning.

File # 78211
CORRECT ON MAP FOR 659 ACRES
3/15/38 Leslie

Patented
3-21-38
Antebean

S. Edly Pritchett,

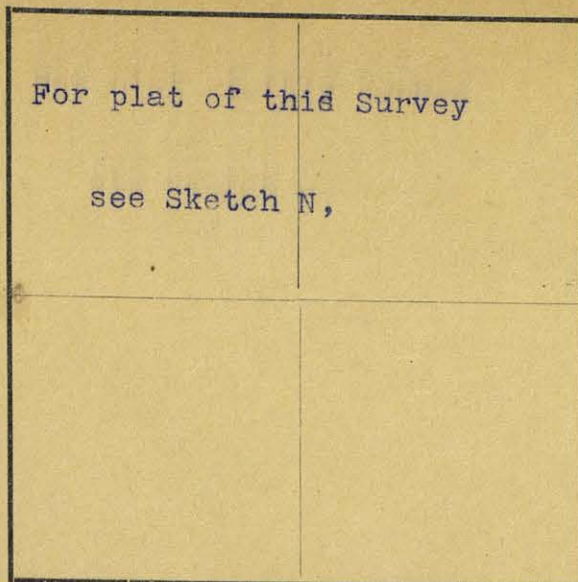
W. L. Solomon.

Chain Carriers

I, W. D. Twichell, State Surveyor for the State of Texas, do hereby certify that the foregoing survey was made by me according to law under the direction of the Commissioner of the General Land Office by establishing base lines for the block to which this survey belongs; that the limits, boundaries and corners, with the marks, natural and artificial, are truly described in the foregoing Plat and Field Notes.

Surveyed 7th day of Nov. 1901

W. D. Twichell
State Surveyor for the State of Texas.



Magnetic Variation 10 40' E
 Angle 1 26' from Polaris in Western Elongation

The State of Texas,

Survey

Reeves County, No. 26
 or District, Blk. C 1

FIELD NOTES of a survey of 656 A.

acres of land made for the Public Free School Fund by
 virtue of an Act of the First Called Session of the Twenty-
 Sixth Legislature, approved February 23, 1900, providing
 for the survey and sale of the unsurveyed school land.

Said land is situated in ReevesCounty, about 21 miles S 42 E fromPecos center of County, and known as survey No. 26in Block No. C 1

BEGINNING AT the S.E. corner of Survey No. 25 this Bl'k,
Thence N. 89 25' E. with the N. boundary of Township 38 N. 40 1901 Vrs.
Thence N. 1940 Vrs. to the S.W. corner of Survey No. 22 this Bl'k,
Thence W. 1901 Vrs.
Thence S. 1960 Vrs. to the beginning corner of this Survey.

to the place of beginning.

File # 75945
 CORRECT ON MAP FOR 656 ACRES
3/15/38
Leslie

Patented
3-21-38
Arketean

S. Edly Pritchett,W. L. Solomon.

Chain Carriers

I, W. D. Twichell, State Surveyor for the State of Texas, do hereby
 certify that the foregoing survey was made by me according to law under the direction of the Commissioner of the
 General Land Office by establishing base lines for the block to which this survey belongs; that the limits, boundaries
 and corners, with the marks, natural and artificial, are truly described in the foregoing Plat and Field Notes

Surveyed 7 day of Nov. 1901

W. D. Twichell
 State Surveyor for the State of Texas.

For plat of this Survey

see Sketch N.

F-75940
CORRECT ON MAP FOR 650 ACRES
9-26-52 JHLL
Patented
9-29-52
Johnson

The State of Texas,

Reeves County, No. 27
 or District, Blk. C 1

FIELD NOTES of a survey of 650

acres of land made for the Public Free School Fund by virtue of an Act of the First Called Session of the Twenty-Sixth Legislature, approved February 23, 1900, providing for the survey and sale of the unsurveyed school land.

Said land is situated in Reeves

County, about 22 miles S 44 E from

Pecos Center of County, and known as survey No. 27

in Block No. C 1

Magnetic Variation 10 40' E
 Angle 1 26' from Polaris in Western Elongation

BEGINNING AT the S.E. corner of Survey No. 26 this Bl'k,
 Thence N. 89 25' E. with the N. boundary of Township 3 Bl'k 49 1901 Vrs
 Thence N. 1921 Vrs. to the S.W. corner of Survey No. 21 this Bl'k,
 Thence W. 1901 Vrs.
 Thence S. 1940 Vrs. to the beginning corner of this Survey.

to the place of beginning.

S. Edly Pritchett.

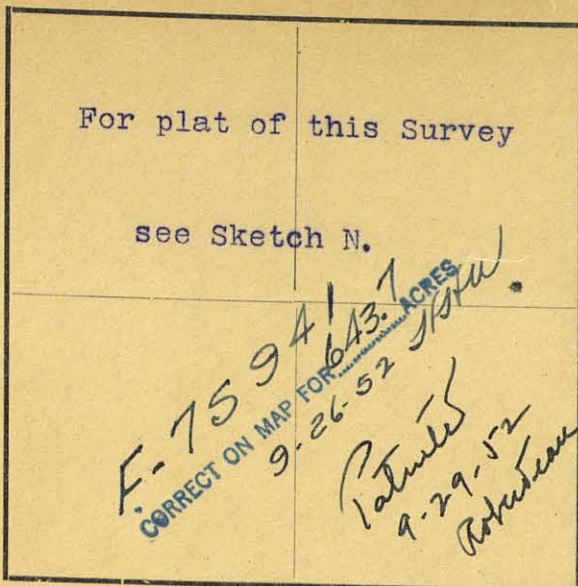
W. L. Solomon.

Chain Carriers

I, W. D. Twichell, State Surveyor for the State of Texas, do hereby certify that the foregoing survey was made by me according to law under the direction of the Commissioner of the General Land Office by establishing base lines for the block to which this survey belongs; that the limits, boundaries and corners, with the marks, natural and artificial, are truly described in the foregoing Plat and Field Notes.

Surveyed 7th day of Nov. 1901 1900.

W. D. Twichell
 State Surveyor for the State of Texas.



The State of Texas,

Survey

Reeves

County,

No. 28

or

District,

Blk. C 1

FIELD NOTES of a survey of 643.7

acres of land made for the Public Free School Fund by
virtue of an Act of the First Called Session of the Twenty-
Sixth Legislature, approved February 23, 1900, providing
for the survey and sale of the unsurveyed school land.

Said land is situated in Reeves

County, about 23 miles S 45 E from

Pecos ~~County~~ and known as survey No. 28

in Block No. C 1

Magnetic Variation 10 40' E
Angle 1 26' from Polaris in Western elongation

BEGINNING AT the S.E. corner of Survey No. 27 this Bl'k,
Thence N. 89 25' E. with the the N. boundary of Township 8 Bl'k 49
1901 Vrs.
Thence N. 1902 Vrs. to the S.W. corner of Survey No. 20 this Bl'k,
Thence W. 1901 Vrs.
Thence S. 1921 Vrs. to the beginning corner of this Survey.

to the place of beginning.

S. Edly Pritchett,

W. L. Solomon,

Chain Carriers

I, W. D. Twichell, State Surveyor for the State of Texas, do hereby
certify that the foregoing survey was made by me according to law under the direction of the Commissioner of the
General Land Office by establishing base lines for the block to which this survey belongs; that the limits, boundaries
and corners, with the marks, natural and artificial, are truly described in the foregoing Plat and Field Notes.

Surveyed 7" day of Nov. 1901 1900.

W. D. Twichell
State Surveyor for the State of Texas.

| | |
|--|--|
| For plat of this Survey | |
| see Sketch N. | |
| <i>Chas. M. H. H.</i> <i>12-23-46</i> | |

The State of Texas,

Survey

625 A. in Reeves County, No. 29
 12 A. in Pecos District, Blk. C 1

FIELD NOTES of a survey of 637

acres of land made for the Public Free School Fund by
 virtue of an Act of the First Called Session of the Twenty-
 Sixth Legislature, approved February 23, 1900, providing
 for the survey and sale of the unsurveyed school land.

Said land is situated in Reeves and Pecos

County, about 24 miles S 47 E from

Pecos center of County, and known as survey No. 29

in Block No. C 1

Magnetic Variation 10 40' E
 Angle 1 26' from Polaris in Western elongation

BEGINNING AT the S.E. corner of Survey No. 28 this Bl'k.
 Thence N. 39 25' E. with the N. boundary of Township 8 Bl'k 49 1901 Vrs
 Thence N. 1882 Vrs. to the S.W. corner of Survey No. 19 this Bl'k,
 Thence W. 1901 Vrs.
 Thence S. 1901 Vrs. to the beginning corner of this Survey.

to the place of beginning.

S. Edly Pritchett,

W. L. Solomon,

Chain Carriers

I, W. D. Twichell

State Surveyor for the State of Texas, do hereby
 certify that the foregoing survey was made by me according to law under the direction of the Commissioner of the
 General Land Office by establishing base lines for the block to which this survey belongs; that the limits, boundaries
 and corners, with the marks, natural and artificial, are truly described in the foregoing Plat and Field Notes.

Surveyed 7" day of Nov. 1901 1900.

W. D. Twichell
 State Surveyor for the State of Texas.

For plat of this Survey

see Sketch N.

*C/MK W.H.A.
area 630.53 acres
12-23-46*

The State of Texas,

Survey

~~146~~⁵ A in Reeves ~~250~~⁵ A. County, No. ~~30~~⁵
~~484~~ A in Pecos ~~380~~⁵ A. District, Blk. ~~C~~¹

FIELD NOTES of a survey of ~~630~~⁵

acres of land made for the Public Free School Fund by virtue of an Act of the First Called Session of the Twenty-Sixth Legislature, approved February 23, 1900, providing for the survey and sale of the unsurveyed school land.

Said land is situated in Reeves and Pecos

County, about ~~84~~²⁷ miles ~~N. 40° W.~~^{S 47° E} from

~~Pecos~~^{Ft. Stockton} center of County, and known as survey No. ~~30~~³⁰

in Block No. ~~C~~¹

Magnetic Variation ~~10~~⁴⁰° E

Angle ~~1~~²⁶° from Polaris in ~~Western~~^{Western} Elongation

BEGINNING AT the S.E. corner of Survey No. 29 this Bl'k,

Thence N. 89 25' E. with the N. boundary of Township 8 Bl'k 49 1901 Vrs to a 5" cat claw stake marked X and a pile of stone,

Thence N. 1863 Vrs. to a stake marked X and a dirt mound covered with a stone whence a 1/2" mesquite marked X bears N. 74 30' E. 2 1/2 Vrs. and Twin mills bear S. 49 30' and 48 30' W.

Thence W. 1901 Vrs.

Thence S. 1882 Vrs. to the beginning corner of this Survey.

to the place of beginning.

74167
CORRECT ON MAP FOR 630.5 ACRES
12/24/48 VES
*Patented
1-11-49
Robt. Lee*

S. Edly Pritchett,

W. L. Solomon.

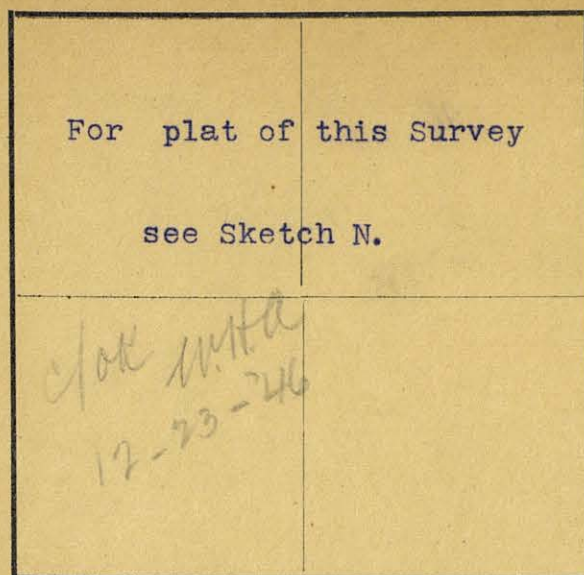
Chain Carriers

I, W. D. Twichell

State Surveyor for the State of Texas, do hereby certify that the foregoing survey was made by me according to law under the direction of the Commissioner of the General Land Office by establishing base lines for the block to which this survey belongs; that the limits, boundaries and corners, with the marks, natural and artificial, are truly described in the foregoing Plat and Field Notes.

Surveyed ~~7~~⁷" day of Nov. 1901

W. D. Twichell
State Surveyor for the State of Texas.



Magnetic Variation 10 40' E
 Angle 1 26' from Polaris in Western Elongation

The State of Texas,

Survey

Reeves County, No. 1
 or District, Blk. C 2

FIELD NOTES of a survey of 640

acres of land made for the Public Free School Fund by
 virtue of an Act of the First Called Session of the Twenty-
 Sixth Legislature, approved February 23, 1900, providing
 for the survey and sale of the unsurveyed school land.

Said land is situated in Reeves

County, about 23 miles S 57 E from
Pecos center of County, and known as survey No. 1
 in Block No. C 2

BEGINNING AT the N E. corner of Survey No. 6 Bl'k ^{C-1} at a stone in ground
 marked X and a pile of stone whence a 4" cat claw marked X bears N. 25
 30' W. 85 Vrs. and Twin Mills bears N 70 30' E. a 3" mesquite marked X
 bears N. 35 45' E. 48 Vrs. a wind mill bears N. 72 15' E.
 Thence S. at 425 Vrs. cross a draw, at 1901 Vrs. a stone in ground and
 a pile of stone whence Twin Mills bears N. 48 45' E. and a 1" mesquite
 marked X bears N. 59 30' E. 32 1/2 Vrs.
 Thence E. 1901 Vrs.
 Thence N. 1901 Vrs. to a stone marked X and a pile of stone whence a 1"
 cat claw marked X bears N. 2 30' W. 23 Vrs.
 Thence W. 1901 Vrs. to the beginning corner of this Survey.

to the place of beginning.

F-80573
 CORRECT ON MAP FOR 640 ACRES
 10-24-58
[Signature]

S. Edly Pritchett,W. L. Solomon.

Chain Carriers

I, W. D. Twichell, State Surveyor for the State of Texas, do hereby
 certify that the foregoing survey was made by me according to law under the direction of the Commissioner of the
 General Land Office by establishing base lines for the block to which this survey belongs; that the limits, boundaries
 and corners, with the marks, natural and artificial, are truly described in the foregoing Plat and Field Notes.

Surveyed 8 day of Nov. 1901 1900.

[Signature: W. D. Twichell]
 State Surveyor for the State of Texas.

| | |
|---|--|
| For plat of this Survey | |
| see Sketch N. | |
| <i>C/O H. W. H. H.</i> <i>12-23-46</i> | |

The State of Texas,

Survey

Reeves County, No. 2
 or _____ District, Blk. C 2

FIELD NOTES of a survey of 640

acres of land made for the Public Free School Fund by
 virtue of an Act of the First Called Session of the Twenty-
 Sixth Legislature, approved February 23, 1900, providing
 for the survey and sale of the unsurveyed school land.

Said land is situated in ReevesCounty, about 24 7/8 miles S 58 E fromPecos County, and known as survey No. 2in Block No. C 2

Magnetic Variation 10 40' E.
 Angle 1 26' from Polaris in Western elongation

BEGINNING AT the S.E. corner of Survey No 1 this Bl'k,Thence E. 1901 Vrs.

Thence N. 1901 Vrs. to a pile of stone whence Twin mills bear N. 2 45'
and 05 30' W.

Thence W. at 953 Vrs. cross a road, at 1901 Vrs. a stone marked X and a
pile of stone whence a 1" cat claw marked X bears n 2 30' W. 23 Vrs.

Thence S. 1901 Vrs. to the beginning corner of this Survey.

to the place of beginning.

Patented
12-29-61
Full

138648
 CORRECT ON MAP FOR 640 ACRES
12-18-61 VES

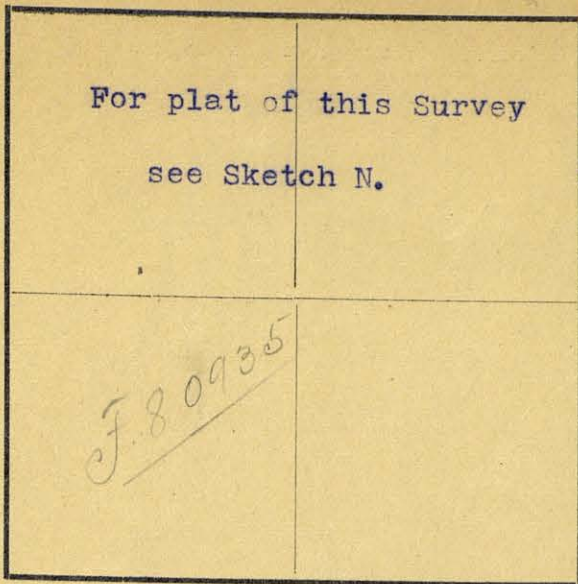
S. Edly Pritchett,W. L. Solomon,

Chain Carriers

I, W. D. Twichell, State Surveyor for the State of Texas, do hereby
 certify that the foregoing survey was made by me according to law under the direction of the Commissioner of the
 General Land Office by establishing base lines for the block to which this survey belongs; that the limits, boundaries
 and corners, with the marks, natural and artificial, are truly described in the foregoing Plat and Field Notes.

Surveyed 8" day of Nov. 1901

W. D. Twichell
 State Surveyor for the State of Texas.



The State of Texas,

211 A in Reeves County, No. 3
429 A in Pecos District, Blk. C 2

FIELD NOTES of a survey of 640

acres of land made for the Public Free School Fund by virtue of an Act of the First Called Session of the Twenty-Sixth Legislature, approved February 23, 1900, providing for the survey and sale of the unsurveyed school land.

Said land is situated in Reeves and Pecos

County, about 25 miles S 60 E from

Pecos, and known as survey No. 3

in Block No. C 2

Magnetic Variation 10 40' E.

Angle 1 26' from Polaris in Western Elongation

BEGINNING AT the S.E. corner of Survey No. 2 this Bl'k.

Thence E. 1901 Vrs.

Thence N. 1901 Vrs. to a pile of stone bears S. 9 Vrs. from stone Twin Mills bear N. 55 45' and 56 00' W.

Thence W. 1901 Vrs. to a pile of stone whence Twin mills bear N. 2 45' and 5 30' W.

Thence S. 1901 vrs. to the beginning corner of this Survey.

to the place of beginning.

*Patented Oct. 4/1907
No. 255,725*

S. Edly Pritchett,

W. L. Solomon,

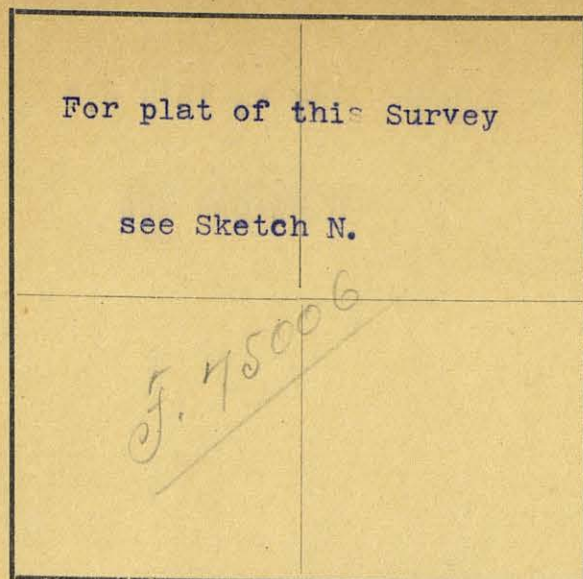
Chain Carriers

I, W. D. Twichell

State Surveyor for the State of Texas, do hereby certify that the foregoing survey was made by me according to law under the direction of the Commissioner of the General Land Office by establishing base lines for the block to which this survey belongs; that the limits, boundaries and corners, with the marks, natural and artificial, are truly described in the foregoing Plat and Field Notes.

Surveyed 8" day of Nov. 1901 1900.

W. D. Twichell
State Surveyor for the State of Texas.



The State of Texas,

Survey

~~Reeves~~/Pecos

County,

No. 4

or

District,

Blk. C 2

FIELD NOTES of a survey of 640

acres of land made for the Public Free School Fund by virtue of an Act of the First Called Session of the Twenty-Sixth Legislature, approved February 23, 1900, providing for the survey and sale of the unsurveyed school land.

Said land is situated in Pecos ~~Reeves~~ County, about 25 miles S. 62° E. from Pecos center of County, and known as survey No. 4

in Block No. C 2

Magnetic Variation 10 40' E.Angle 1 26' E from Polaris in Western Elongation

BEGINNING AT the S.E. corner of Survey No. ~~37~~ this Bl'k,
 Thence E. 1901 Vrs.
 Thence N. 1901 Vrs. to a point,
 Thence W. ^{at} 1901 Vrs. to a pile of stone bears S. 9 Vrs. from stone Twin Mills bear N. 55 45' and 56 00' W.
 Thence S. 1901 Vrs. to the beginning corner of this Survey.

to the place of beginning.

*Patented Dec. 4/1907
 No. 354 Vol. 35. Husch*

S. Edly Pritchett,

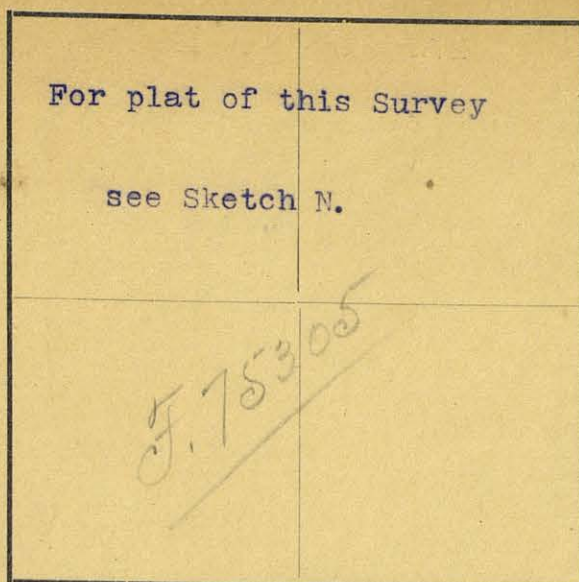
W. L. Solomon.

Chain Carriers

I, W. D. Twichell, State Surveyor for the State of Texas, do hereby certify that the foregoing survey was made by me according to law under the direction of the Commissioner of the General Land Office by establishing base lines for the block to which this survey belongs; that the limits, boundaries and corners, with the marks, natural and artificial, are truly described in the foregoing Plat and Field Notes.

Surveyed 8 " day of Nov. 1901.

W. D. Twichell
 State Surveyor for the State of Texas.



The State of Texas,

Pecos County, No. 5
or District, Blk. C 2

FIELD NOTES of a survey of 640

acres of land made for the Public Free School Fund by
virtue of an Act of the First Called Session of the Twenty-
Sixth Legislature, approved February 23, 1900, providing
for the survey and sale of the unsurveyed school land.

Said land is situated in Pecos

County, about 30 miles N 25° W. from
Ft. Stockton,
center of County, and known as survey No. 5

in Block No. C 2Magnetic Variation 10 40' E.Angle 1 26' from Polaris in Western ElongationBEGINNING AT the S.E. corner of survey No. 4 this Bl'k,

Thence E. 1901 Vrs.,

Thence N, 1901 Vrs. to a stone marked X and a pile of stone whence a 2"
mesquite marked X bears S. 02 00' E. 40.1 Vrs. and a wind mill bears
N. 42 00' E.

Thence W. 1901 Vrs. to a point,

Thence S. 1901 Vrs. to the beginning corner of This Survey.

to the place of beginning.

*Patented Dec 4/1907
No. 358 Vol. 35. Hecker*

S. Edly Pritchett,

W. L. Solomon.

Chain Carriers

I, W. D. Twichell

State Surveyor for the State of Texas, do hereby
certify that the foregoing survey was made by me according to law under the direction of the Commissioner of the
General Land Office by establishing base lines for the block to which this survey belongs; that the limits, boundaries
and corners, with the marks, natural and artificial, are truly described in the foregoing Plat and Field Notes.

Surveyed 8 day of Nov. 1901

W. D. Twichell
State Surveyor for the State of Texas.

For plat of this Survey

see Sketch N.

The State of Texas,

Pecos

County,

No. 6

or

District,

Blk. C 2

FIELD NOTES of a survey of 647

acres of land made for the Public Free School Fund by virtue of an Act of the First Called Session of the Twenty-Sixth Legislature, approved February 23, 1900, providing for the survey and sale of the unsurveyed school land.

Said land is situated in Pecos

County, about 25 miles N 30th from center of County, and known as survey No. 6

in Block No. C 2

Magnetic Variation 10 40' E.

Angle 1)26' from Polaris in Western Elongation

BEGINNING AT the S.E. corner of Survey No. 5 this Bl'k,

Thence E. 1934 1/2 Vrs. to a stone 8"x6"x3" marked X whence a 2" mesquite marked X bears N. 84 00 W. 20 Vrs. and a wind mill bears S. 86 20 E.

Thence N. 00 39' W. 1901 Vrs. 1901-V to a pile of stone and 4 pits whence a wind mill bears N. 24 23' E.

Thence W. at 1460 Vrs. cross a fence, at 1913 Vrs. a stone marked X and a pile of stone whence a 2" mesquite marked X bears S. 02 00' E. 40.1 Vrs. whence a wind mill bears N. 42 00' E.

Thence S. 1901 Vrs. to the beginning corner of this Survey.

to the place of beginning.

S. Edly Pritchett,

W. L. Solomon.

Chain Carriers

I, W. D. Twichell, State Surveyor for the State of Texas, do hereby certify that the foregoing survey was made by me according to law under the direction of the Commissioner of the General Land Office by establishing base lines for the block to which this survey belongs; that the limits, boundaries and corners, with the marks, natural and artificial, are truly described in the foregoing Plat and Field Notes.

Surveyed 8" day of Nov. 1901 V 1900.

W. D. Twichell
State Surveyor for the State of Texas.

For plat of this Survey
see Sketch N.

F. 75480

The State of Texas,

Pecos County, No. 7
or District, Blk. C 2

FIELD NOTES of a survey of ~~640~~ 655
acres of land made for the Public Free School Fund by
virtue of an Act of the First Called Session of the Twenty-
Sixth Legislature, approved February 23, 1900, providing
for the survey and sale of the unsurveyed school land.
Said land is situated in Pecos
County, about 2.5 miles N 30 W from
center of County, and known as survey No. 7
in Block No. C 2

Magnetic Variation 10 40' E.
Angle 1 26' from Polaris in Western Elongation

BEGINNING AT the S.W. corner of Survey No. 6 this Bl'k,
Thence S. 1901 Vrs,
Thence E. 1956 Vrs. to a can and a pile of stone whence a 1 1/2" mes-
quite marked X bears S. 30 32' W. 39 1/2 Vrs. and a wind mill bears
N. 66 30' E.
Thence N. 00 39' W. at 1373 Vrs. cross a road, at 1901 Vrs. a stone
8"x6"x3" marked X whence a 2" mesquite marked X bears N. 84 00' W.
20 Vrs. and a wind mill bears S. 86 20' E.
Thence W. 1934 1/2 Vrs. to the beginning corner of this Survey.
to the place of beginning.

c/c 655 acres
1/19/1910
JWH
Catered July 11/1910
Heslop

S Edly Pritchett,
W.L. Solomon. Chain Carriers

I, W.D. Twichell, State Surveyor for the State of Texas, do hereby
certify that the foregoing survey was made by me according to law under the direction of the Commissioner of the
General Land Office by establishing base lines for the block to which this survey belongs; that the limits, boundaries
and corners, with the marks, natural and artificial, are truly described in the foregoing Plat and Field Notes.

Surveyed 8" day of Nov. 1901
W.D. Twichell
State Surveyor for the State of Texas.

For plat of this Survey

see Sketch N

F. 75304

The State of Texas,

Survey

Pecos County, No. 8
or _____ District, Blk. C 2

FIELD NOTES of a survey of 654

acres of land made for the Public Free School Fund by virtue of an Act of the First Called Session of the Twenty-Sixth Legislature, approved February 23, 1900, providing for the survey and sale of the unsurveyed school land.

Said land is situated in Pecos

County, about 29 miles N 20 W from Ft. Stockton, center of County, and known as survey No. 8

in Block No. C 2

Magnetic Variation 10 40' E

Angle 1 26' from Polaris in Western Elongation

BEGINNING AT the S.W. corner of Survey No. 7 this Bl'k,

Thence W. 1901 Vrs.

Thence N. 1901 Vrs. to the S.E. corner of Survey No. 4 this Bl'k,

Thence E. 1901 Vrs.

Thence S. 1901 Vrs. to the beginning corner of this Survey.

to the place of beginning.

*Patented Apr. 4/1907
No. 257 Vol. 35. Hester*

S. Edly Pritchett,

W. D. Twichell

Chain Carriers

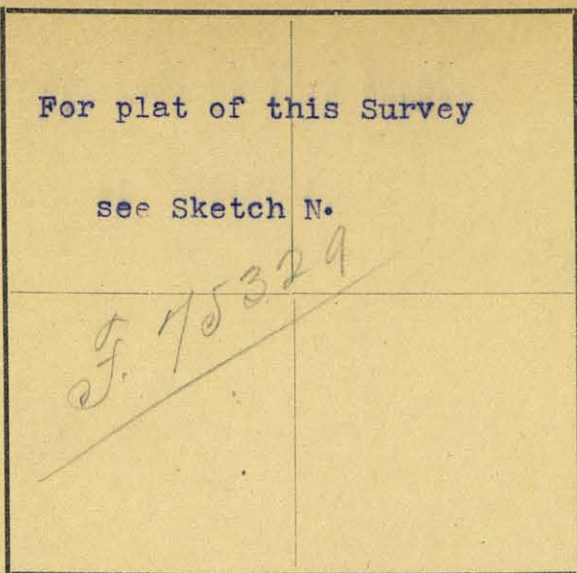
I, W. D. Twichell, State Surveyor for the State of Texas, do hereby certify that the foregoing survey was made by me according to law under the direction of the Commissioner of the General Land Office by establishing base lines for the block to which this survey belongs; that the limits, boundaries and corners, with the marks, natural and artificial, are truly described in the foregoing Plat and Field Notes.

Surveyed 8" day of Nov. 1901

W. D. Twichell
State Surveyor for the State of Texas.

For plat of this Survey

see Sketch N.



Magnetic Variation 10 40' E.

Angle 1 26' from Polaris in Western Elongation

The State of Texas,

Pecos

County,

No. 9

or

District,

Blk. C 2

FIELD NOTES of a survey of 640

acres of land made for the Public Free School Fund by virtue of an Act of the First Called Session of the Twenty-Sixth Legislature, approved February 23, 1900, providing for the survey and sale of the unsurveyed school land.

Said land is situated in Pecos

County, about 29 miles N 20 W. from

Ft. Stockton,

~~center of County~~, and known as survey No. 9

in Block No. C 2

BEGINNING AT the S.W. corner of Survey No. 8 this Bl'k,

Thence W. ^{West.} 1901 Vrs.

Thence N. ^{North} 1901 Vrs. to the S.E. corner of Survey No. 3 this Bl'k,

Thence E. ^{East.} 1901 Vrs.

Thence S. ^{South} 1901 Vrs. to the beginning corner of this Survey.

to the place of beginning.

*Patented Dec. 4/1907
No. 256 Vol. 35. Wheeler*

S. Edly Pritchett,

WML. Solomon,

Chain Carriers

I, W. D. Twichell, State Surveyor for the State of Texas, do hereby certify that the foregoing survey was made by me according to law under the direction of the Commissioner of the General Land Office by establishing base lines for the block to which this survey belongs; that the limits, boundaries and corners, with the marks, natural and artificial, are truly described in the foregoing Plat and Field Notes.

Surveyed 8" day of Nov. 1901 1900.

W. D. Twichell
State Surveyor for the State of Texas.

The State of Texas,

Survey

Pecos

County,

No. 10

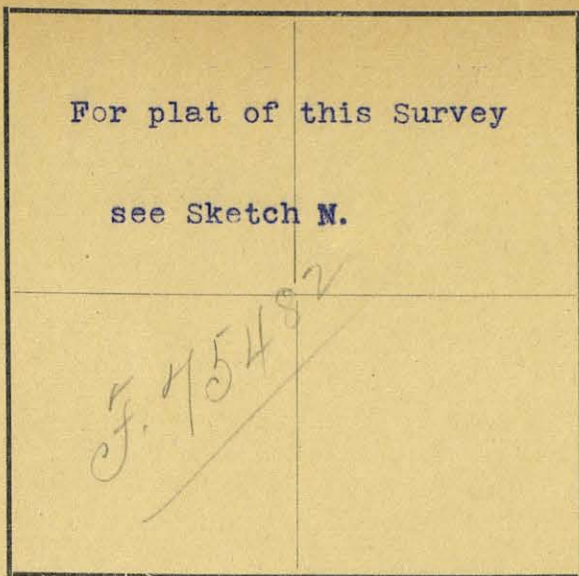
or

District,

Blk. C 2

For plat of this Survey

see Sketch N.



Magnetic Variation 10 40' E.

Angle 1 26' from Polaris in Western Elongation

FIELD NOTES of a survey of 640

acres of land made for the Public Free School Fund by
virtue of an Act of the First Called Session of the Twenty-
Sixth Legislature, approved February 23, 1900, providing
for the survey and sale of the unsurveyed school land.

Said land is situated in Pecos

County, about 29 miles N20W. from

Ft. Stockton.

center of County, and known as survey No. 10

in Block No. C 2

BEGINNING AT the S.W. corner of Survey No. 9 this Bl'k,

Thence W. ^{west} 1901 Vrs.Thence N. ^{north} 1901 Vrs. to the S.E. corner of Survey No. 2 this Bl'k,Thence E. ^{east} 1901 Vrs.Thence S. ^{south} 1901 Vrs. to the beginning corner of this Survey.

to the place of beginning.

Patented Dec. 4/1907
No. 351 Vol. 35. Hecker

S. Edly Pritchett,

W. L. Solomon.

Chain Carriers

I, W. D. Twichell, State Surveyor for the State of Texas, do hereby
certify that the foregoing survey was made by me according to law under the direction of the Commissioner of the
General Land Office by establishing base lines for the block to which this survey belongs; that the limits, boundaries
and corners, with the marks, natural and artificial, are truly described in the foregoing Plat and Field Notes.

Surveyed 8" day of Nov. 1901

W. D. Twichell
State Surveyor for the State of Texas.

For plat of this Survey
see Sketch N.

*Chokmaka
12-23-40*

The State of Texas,

Survey

¹⁸⁰
~~340~~ A. in Reeves County, No. 11
¹⁶⁰
~~300~~ A. in Pecos County District, Blk. C 2

FIELD NOTES of a survey of 640

acres of land made for the Public Free School Fund by
virtue of an Act of the First Called Session of the Twenty-
Sixth Legislature, approved February 23, 1900, providing
for the survey and sale of the unsurveyed school land.

Said land is situated in Reeves and Pecos

County, about 24 miles S. 58° E. from
Pecos,
center of County, and known as survey No. 11

in Block No. C 2

Magnetic Variation 10 40' E.
Angle 1 26' from Polaris in Western Elongation

BEGINNING AT the S.W. corner of Survey No. 10 this Bl'k,
Thence W. 1901 Vrs.
Thence N. 1900 Vrs. to the S.E. corner of Survey No. 1 this Bl'k,
Thence E. 1901 Vrs.
Thence S. 1901 Vrs. to the beginning corner of this Survey.

to the place of beginning.

*Patented
12-29-61
Zull*

138649
CORRECT ON MAP FOR 640 ACRES
12-18-61 VES

S. Edly Pritchett,

W. L. Solomon,

Chain Carriers

I, W. D. Twichell, State Surveyor for the State of Texas, do hereby
certify that the foregoing survey was made by me according to law under the direction of the Commissioner of the
General Land Office by establishing base lines for the block to which this survey belongs; that the limits, boundaries
and corners, with the marks, natural and artificial, are truly described in the foregoing Plat and Field Notes.

Surveyed 8" day of Nov. 1901

W. D. Twichell
State Surveyor for the State of Texas.


The State of Texas,

Survey

Reeves County, No. 12
or District, Blk. C 2

For plat of this Survey

see Sketch. N.



FIELD NOTES of a survey of Reeves 640

acres of land made for the Public Free School Fund by
virtue of an Act of the First Called Session of the Twenty-
Sixth Legislature, approved February 23, 1900, providing
for the survey and sale of the unsurveyed school land.

Said land is situated in Reeves

County, about 27 miles S 56 E. from

center of County, and known as survey No. 12

in Block No. C 2

Magnetic Variation 10 40' E.
Angle 1 20' from Polaris in Western Elongation

BEGINNING AT the S.W. corner of Survey No. 11 this Blk.

Thence W. 1901 Vrs. to a quart can, stone marked Y and a pile of stone
whence Twin Mills bears S. 17 30' and 17 00' W. a 1 1/2" mesquite
marked X bears N. 12 25' E. 10 Vrs.

Thence N. 1901 Vrs. to a stone in ground and a pile of stone whence
Twin Mills bears N. 42 45' E. and a 1" mesquite marked Z bears N. 59
30' E. 32 1/2 vrs.

Thence E 1901 Vrs.

Thence S. 1901 Vrs. to the beginning corner of this Survey.

to the place of beginning.

Patented
12-29-61
Zull

138650
CORRECT ON MAP FOR 640 ACRES
12-18-61 VES

S. Edly Pritchett,

W. L. Solomon.

Chain Carriers

I, W. D. Twichell, State Surveyor for the State of Texas, do hereby
certify that the foregoing survey was made by me according to law under the direction of the Commissioner of the
General Land Office by establishing base lines for the block to which this survey belongs; that the limits, boundaries
and corners, with the marks, natural and artificial, are truly described in the foregoing Plat and Field Notes.

Surveyed 2" day of Nov. 1901 -1000.

W. D. Twichell
State Surveyor for the State of Texas.

The State of Texas,

Survey

For plat of this Survey

490 A. in Reeves County, No. 13
100 or " Pecos County District, Blk. 2

see Sketch H.

FIELD NOTES of a survey of 640

acres of land made for the Public Free School Fund by
virtue of an Act of the First Called Session of the Twenty-
Sixth Legislature, approved February 23, 1900, providing
for the survey and sale of the unsurveyed school land.

Said land is situated in Reeves and Pecos

County, about 24 miles S 54 E from

center of County, and known as survey No. 13

in Block No. 2

Magnetic Variation 10 40' E

Angle 1 20' from Polaris in Western Elongation

BEGINNING AT the S.E. corner of Survey No. 12 this Blk.,

Thence N. 1901 Vrs. to a quart can, stone marked X and a pile of stone
whence Twin Hills bears S. 17 1/2° and 17 00' W. and a 1 1/4" mesquite
marked X bears N. 12 15' E. 10 Vrs.

Thence S. at 1504 Vrs. cross a road, at 1901 Vrs. a 2" mesquite stake
marked X and four pits whence Twin Hills bear S. 22 30' and 22 00' W.

Thence E. 1901 Vrs.

Thence N. 1901 Vrs. to the beginning corner of this Survey.

to the place of beginning.

S. Edly Britchett,

W. L. Solomon,

Chain Carriers

I, W. D. Twichell

State Surveyor for the State of Texas, do hereby
certify that the foregoing survey was made by me according to law under the direction of the Commissioner of the
General Land Office by establishing base lines for the block to which this survey belongs; that the limits, boundaries
and corners, with the marks, natural and artificial, are truly described in the foregoing Plat and Field Notes.

Surveyed 2nd day of Nov. 1901 - 1900.

W. D. Twichell
State Surveyor for the State of Texas.c/c 11-18-46
HUR

F-75286
CORRECT ON MAP FOR 640 ACRES
11-18-46 HUR
Calvin
11-20-46
Robinson

The State of Texas,

Survey

For plat of this Survey

see Sket chn.

clock with
12-23-46

43
13 A in Reeves
597 or 13 A in Pecos

County, No. 14
District, Blk. C 2

FIELD NOTES of a survey of 640

acres of land made for the Public Free School Fund by
virtue of an Act of the First Called Session of the Twenty-
Sixth Legislature, approved February 23, 1900, providing
for the survey and sale of the unsurveyed school land.
Said land is situated in Reeves and Pecos

County, about 25 miles S 55 E from
center of County, and known as survey No. 14
in Block No. C 2

Magnetic Variation 10 40' E
Angle 1 25' from Polaris in Western Elongation

BEGINNING AT the S.E. corner of Survey No. 13 this Bl'k.

Thence E. 1901 Vrs.

Thence N. 1901 Vrs. to the S.W. corner of Survey No. 10 this Bl'k.

Thence W. 1901 Vrs.

Thence S. 1901 Vrs. to the beginning corner of this Survey.

to the place of beginning.

Patented
12-29-61
Zull

Field Notes in Vol. I. P. 44
CORRECT ON MAP FOR 640 ACRES
12-18-61 YES

S. Edly Pritchett,

W. L. Solomon,

Chain Carriers

I, W. D. Twichell, State Surveyor for the State of Texas, do hereby
certify that the foregoing survey was made by me according to law under the direction of the Commissioner of the
General Land Office by establishing base lines for the block to which this survey belongs; that the limits, boundaries
and corners, with the marks, natural and artificial, are truly described in the foregoing Plat and Field Notes.

Surveyed 3rd day of Nov. 1900.

W. D. Twichell
State Surveyor for the State of Texas.

For plat of this Survey

see Sketch N.

The State of Texas,

Pecos

County,

Survey

No. 15

or

District,

Blk. C 2

FIELD NOTES of a survey of 640

acres of land made for the Public Free School Fund by virtue of an Act of the First Called Session of the Twenty-Sixth Legislature, approved February 23, 1900, providing for the survey and sale of the unsurveyed school land.

Said land is situated in Pecos

County, about miles from

center of County, and known as survey No. 15

in Block No. C 2

Magnetic Variation 10 40' E.

Angle 1 26' from Polaris in Western Elongation

BEGINNING AT the S.E. corner of Survey No. 14 this Bl'k,

Thence E. 1901 Vrs.

Thence N. 1901 Vrs. to the S.W. corner of Survey No. 9 this Bl'k,

Thence W. 1901 Vrs.

Thence S. 1901 Vrs. to the beginning corner of this Survey.

to the place of beginning.

S. Edly Pritchett,

W. L. Solomon.

Chain Carriers

I, W. D. Twichell, State Surveyor for the State of Texas, do hereby certify that the foregoing survey was made by me according to law under the direction of the Commissioner of the General Land Office by establishing base lines for the block to which this survey belongs; that the limits, boundaries and corners, with the marks, natural and artificial, are truly described in the foregoing Plat and Field Notes.

Surveyed 8th day of Nov. 1901 1900.

W. D. Twichell
State Surveyor for the State of Texas.

*Cancelled by
see F-75078
FIN.*

For plat of this Survey

see Sketch N.

*Chas. M. H. A.
12-23-46*

Magnetic Variation 10 40' E

Angle 1 26' from Polaris in Western Elongation

The State of Texas,

Survey

Pecos

County,

No. 16

or

District,

Blk. C 2

FIELD NOTES of a survey of 640

acres of land made for the Public Free School Fund by virtue of an Act of the First Called Session of the Twenty-Sixth Legislature, approved February 23, 1900, providing for the survey and sale of the unsurveyed school land. Said land is situated in Pecos

County, about _____ miles _____ from

center of County, and known as survey No. 16

in Block No. C 2

BEGINNING AT the S.E. corner of Survey No. 15 this Bl'k,

Thence E. 1901 Vrs.

Thence N. 1901 Vrs. to the S.W. corner of Survey No. 8 this Bl'k,

Thence W. 1901 Vrs.

Thence S. 1901 Vrs. to the beginning corner of this Survey.

_____ to the place of beginning.

S. Edly Pritihett,

W. L. Solomon.

Chain Carriers

I, W. D. Twichell

_____, State Surveyor for the State of Texas, do hereby certify that the foregoing survey was made by me according to law under the direction of the Commissioner of the General Land Office by establishing base lines for the block to which this survey belongs; that the limits, boundaries and corners, with the marks, natural and artificial, are truly described in the foregoing Plat and Field Notes.

Surveyed 8" day of Nov. 1901 1900.

W. D. Twichell
State Surveyor for the State of Texas.

For plat of this Survey

see Sketch N.

*Chk with
12-23-46*

Magnetic Variation 10 4 0' E

Angle 1 26' from Polaris in Western Elongation

The State of Texas,

Survey

Pecos

County,

No. 17

or

District,

Blk. C 2

FIELD NOTES of a survey of 640

acres of land made for the Public Free School Fund by virtue of an Act of the First Called Session of the Twenty-Sixth Legislature, approved February 23, 1900, providing for the survey and sale of the unsurveyed school land.

Said land is situated in Pecos

County, about _____ miles _____ from

center of County, and known as survey No. 17

in Block No. C 2

BEGINNING AT the S.E. corner of Survey No. 16 this Bl'k,

Thence E. 1901 Vrs.

Thence N. 1901 Vrs. to the S.W. corner of Survey No. 7 this Bl'k,

Thence W. 1901 Vrs.

Thence S. 1901 Vrs. to the beginning corner of this Survey.

_____ to the place of beginning.

S. Edly Pritchett,

W. L. Solomnn.

Chain Carriers

I, W. D. Twichell, State Surveyor for the State of Texas, do hereby certify that the foregoing survey was made by me according to law under the direction of the Commissioner of the General Land Office by establishing base lines for the block to which this survey belongs; that the limits, boundaries and corners, with the marks, natural and artificial, are truly described in the foregoing Plat and Field Notes.

Surveyed 8" day of Nov. 1901 1900-

W. D. Twichell
State Surveyor for the State of Texas.

For plat of this Survey

see Sketch N,

OK
75445-
3-14-41
T.A.

The State of Texas,

Survey

Pecos

County,

No. 18

or

District,

Blk. C 2

FIELD NOTES of a survey of 661

acres of land made for the Public Free School Fund by virtue of an Act of the First Called Session of the Twenty-Sixth Legislature, approved February 23, 1900, providing for the survey and sale of the unsurveyed school land.

Said land is situated in Pecos

County, about 24. miles N 28° W. from center of County, and known as survey No. 18

in Block No. C 2

Magnetic Variation 10 40' E
Angle 1 26' from Polaris in Western Elongation

BEGINNING AT The S.E. corner of Survey No. 17 this Bl'k,

Thence E. 1977 1/2 Vrs. to a can filled with gravel and a pile of stone whence a 3" mesquite bears S. 62 20' W. 18 2/3 Vrs.

Thence N. 00 39' W. 1901 Vrs. to a can and a pile of stone whence a 1 1/2" mesquite marked X bears S. 30 32' W. 39 1/2 Vrs. and a wind mill bears N. 66 30' E.

Thence W. 1956 Vrs.

Thence S. 1901 Vrs. to the beginning corner of this Survey.

to the place of beginning.

CORRECT ON MAP FOR 661 ACRES
3-14-41

Patented
3-17-41
Attest
A. H. Seaver

S. Edly Pritchett,

W. L. Solomon,

Chain Carriers

I, W. D. Twichell, State Surveyor for the State of Texas, do hereby certify that the foregoing survey was made by me according to law under the direction of the Commissioner of the General Land Office by establishing base lines for the block to which this survey belongs; that the limits, boundaries and corners, with the marks, natural and artificial, are truly described in the foregoing Plat and Field Notes.

Surveyed 8" day of Nov. 1901 1900.

W. D. Twichell
State Surveyor for the State of Texas.

File- 75445
FIELD NOTES.

Survey No. 18

Block No. C2

Pecos County.

Filed in Land Office this the day

190

Bascom Giles,

Commissioner.

CORRECT ON MAP FOR 661 ACRES

3-14-1941 Attlie

For plat of this Survey

see Sketch N.

OK 11-29
9-18-39
T.A.

The State of Texas,

Pecos

County,

No. 19

or

District,

Blk. C 2

FIELD NOTES of a survey of ~~668~~ 669 1/2

acres of land made for the Public Free School Fund by virtue of an Act of the First Called Session of the Twenty-Sixth Legislature, approved February 23, 1900, providing for the survey and sale of the unsurveyed school land.

Said land is situated in Pecos

County, about _____ miles _____ from

center of County, and known as survey No. 19

in Block No. C 2

Magnetic Variation 10 40' E
Angle 1 26' from Polaris in Western Elongation

BEGINNING AT the S.W. corner of survey No. 18 this Bl'k,
Thence S. 1901 Vrs.
Thence E. 1999 Vrs. to a can filled with stone and a pile of stone
whence a 1" mesquite bears N. 27 01" W. 16 1/3 Vrs.
Thence N. 00 39' W. 1901 Vrs. to a can filled with gravel and a pile
of stone whence a 3" mesquite bears S. 62 20' W. 18 2/3 Vrs.
Thence W. 1977 1/2 Vrs. to the beginning corner of this Survey.

to the place of beginning.

CORRECT ON MAP FOR 669 1/2 ACRES
9-18-39 atlee

Patented
9-22-39
Robertson

S. Edly Pritchett,

W. L. Solomon.

Chain Carriers

I, W. D. Twichell, State Surveyor for the State of Texas, do hereby certify that the foregoing survey was made by me according to law under the direction of the Commissioner of the General Land Office by establishing base lines for the block to which this survey belongs; that the limits, boundaries and corners, with the marks, natural and artificial, are truly described in the foregoing Plat and Field Notes.

Surveyed 7 day of Nov. 1901

State Surveyor for the State of Texas.

The State of Texas,

50

Survey

Pecos

County,

No. 420

or

District,

Blk. C 2

For plat of this Survey

see Sketch N.

FIELD NOTES of a survey of 640

acres of land made for the Public Free School Fund by
virtue of an Act of the First Called Session of the Twenty-
Sixth Legislature, approved February 23, 1900, providing
for the survey and sale of the unsurveyed school land.
Said land is situated in Pecos

County, about _____ miles _____ from
center of County, and known as survey No. 20
in Block No. C 2

Magnetic Variation 10 40' E

Angle 1 26'' from Polaris in Western Elongation

BEGINNING AT the S.W. corner of survey No. 19 this 1st k,

Thence W. 1901 Vrs.

Thence N. 1901 Vs. to the S.E. corner of Survey No. 16 this Bl^{ck},

Thence E. 1901 Vrs.

Thence S. 1901 Vrs. to the beginning corner of this Survey.

to the place of beginning.

CORRECT ON MAP FOR 640 ACRES
9-18-39WJ attn

Patented
9-22-39
R. H. H. H.

S. Edly Pritchett,

W. L. Solomon.

Chain Carriers

I, W. D. Twichell

State Surveyor for the State of Texas, do hereby
certify that the foregoing survey was made by me according to law under the direction of the Commissioner of the
General Land Office by establishing base lines for the block to which this survey belongs; that the limits, boundaries
and corners, with the marks, natural and artificial, are truly described in the foregoing Plat and Field Notes.

Surveyed 7th day of Nov. 1901 1900.W. D. Twichell
State Surveyor for the State of Texas.

For plat of this Survey

see Sketch N.

OK 9-11-39
T.A.

The State of Texas,

Survey

Pecos

County,

No. 21

or

District,

Blk. C 2

FIELD NOTES of a survey of 640

acres of land made for the Public Free School Fund by virtue of an Act of the First Called Session of the Twenty-Sixth Legislature, approved February 23, 1900, providing for the survey and sale of the unsurveyed school land. Said land is situated in Pecos

County, about _____ miles _____ from

center of County, and known as survey No. 21

in Block No. C 2

Magnetic Variation 10 40' E
Angle 1 26' from Polaris in Western Elongation

BEGINNING AT the S.W. Corner of Survey No. 20 this Bl'k,
Thence W. 1901 Vrs.
Thence N. 1901 Vrs. to the S.E. corner of Survey No. 15 this Bl'k,
Thence E. 1901 Vrs.
Thence S. 1901 Vrs. to the beginning corner of this Survey.

to the place of beginning.

CORRECT ON MAP FOR 640 ACRES
9-18-39 atlee

Patented
9-22-39
Rohrbaugh

S. Edl y Pritchett,

W. L. Solomon.

Chain Carriers

I, W. D. Twichell, State Surveyor for the State of Texas, do hereby certify that the foregoing survey was made by me according to law under the direction of the Commissioner of the General Land Office by establishing base lines for the block to which this survey belongs; that the limits, boundaries and corners, with the marks, natural and artificial, are truly described in the foregoing Plat and Field Notes.

Surveyed 7" day of NOV. 1901 1900.

W. D. Twichell
State Surveyor for the State of Texas.

The State of Texas,

52

Survey

Pecos

County,

No. 22

or

District,

Blk. C 2

For plat of this Survey

see Sketch N.

FIELD NOTES of a survey of 640

acres of land made for the Public Free School Fund by
virtue of an Act of the First Called Session of the Twenty-
Sixth Legislature, approved February 23, 1900, providing
for the survey and sale of the unsurveyed school land.
Said land is situated in Pecos

County, about _____ miles _____ from
center of County, and known as survey No. 22
in Block No. C 2

Magnetic Variation 10 40' E.

Angle 1 26' from Polaris in Western Elongation

BEGINNING AT the S.W. corner of Survey No. 21 this Bl'k,

Thence W. 1901 Vrs.

Thence N. 1901 Vrs. to the S.E. corner of Survey No. 14 this Bl'k,

Thence E. 1901 Vrs.

Thence S. 1901 Vrs. to the beginning corner of this Survey.

to the place of beginning.

CORRECT ON MAP FOR 640 ACRES
9-18-39 at the

Patented
9-22-39
Robinson

S. Edly Pritchett,

W. L. Solomon.

Chain Carriers

I, W. D. Twichell,

State Surveyor for the State of Texas, do hereby
certify that the foregoing survey was made by me according to law under the direction of the Commissioner of the
General Land Office by establishing base lines for the block to which this survey belongs; that the limits, boundaries
and corners, with the marks, natural and artificial, are truly described in the foregoing Plat and Field Notes.

Surveyed 7" day of Nov. 1901 -1900.

W. D. Twichell
State Surveyor for the State of Texas.

The State of Texas,

Survey

Pecos

County,

No. 23

or

District,

Blk. C 2

For plat of this Survey

see Sketch N.

Chas M. H. A.
12-23-46

Magnetic Variation 10 40' E.Angle 1 26' from Polaris in Western ElongationFIELD NOTES of a survey of 640

acres of land made for the Public Free School Fund by
 virtue of an Act of the First Called Session of the Twenty-
 Sixth Legislature, approved February 23, 1900, providing
 for the survey and sale of the unsurveyed school land.

Said land is situated in Pecos

County, about 27 miles N 45° W from
Ft. Stockton
 center of County, and known as survey No. 23

in Block No. C 2

BEGINNING AT the S.W. corner of Survey No. 22 this Bl'k,

Thence W. 1901 Vrs.

Thence N. 1900 Vrs. to the S.E. corner of Survey No. 13 this Bl'k,

Thence E. 1901 Vrs.

Thence S. 1901 Vrs. to the beginning corner of this Survey.

to the place of beginning.

Patented
12-29-61
zull

135700
 CORRECT ON MAP FOR 640 ACRES
12-18-61 VES

S. Edly Pritchett,W. L. Solomon.

Chain Carriers

I, W. D. Twichell, State Surveyor for the State of Texas, do hereby
 certify that the foregoing survey was made by me according to law under the direction of the Commissioner of the
 General Land Office by establishing base lines for the block to which this survey belongs; that the limits, boundaries
 and corners, with the marks, natural and artificial, are truly described in the foregoing Plat and Field Notes.

Surveyed 6" day of Nov. 1901

W. D. Twichell
 State Surveyor for the State of Texas.

The State of Texas,

Survey

56 A. in Reeves County, No. 24
 584 A. in Pecos District, Blk. C 2

FIELD NOTES of a survey of 340

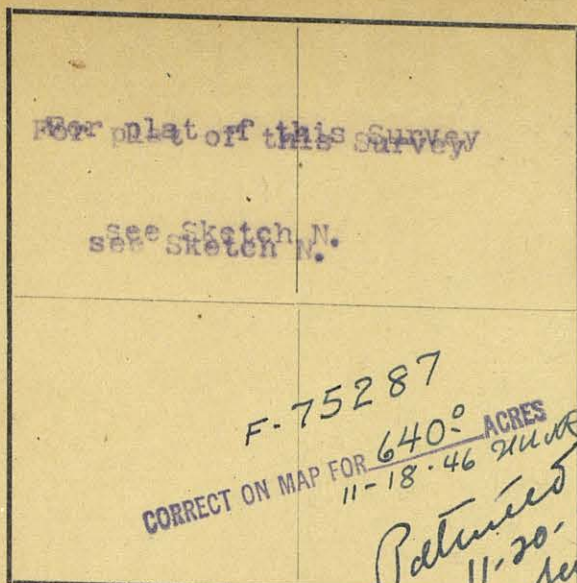
acres of land made for the Public Free School Fund by
 virtue of an Act of the First Called Session of the Twenty-
 Sixth Legislature, approved February 23, 1900, providing
 for the survey and sale of the unsurveyed school land.

Said land is situated in Reeves and Pecos

County, about 25 miles S 53 E from

Pecos center of County, and known as survey No. 24

in Block No. C 2



Magnetic Variation 10 40' E
 Angle 26' from Polaris in Western Elongation

BEGINNING AT the S.W. corner of Survey No. 23 this Blk.
 Thence W. 1901 Vrs. to a stake marked X and a dirt mound covered with
 stone whence a 1/2" mesquite marked 7 bears N. 74 30' E. 2 1/2 Vrs. and
 Twin Mills bears S. 49 30' and 49 30' W.
 Thence N. 1901 Vrs. to a 2" mesquite stake marked Y and four pits where
 Twin Mills bear S. 26 30' and 26 00' W.
 Thence E. 1901 Vrs.
 Thence E. 1901 Vrs. to the beginning corner of this Survey.

 _____ to the place of beginning.

S. Edly Pritchett,

W. L. Solomon,

Chain Carriers

I. W. D. Twichell

State Surveyor for the State of Texas, do hereby
 certify that the foregoing survey was made by me according to law under the direction of the Commissioner of the
 General Land Office by establishing base lines for the block to which this survey belongs; that the limits, boundaries
 and corners, with the marks, natural and artificial, are truly described in the foregoing Plat and Field Notes.

Surveyed 3 day of Nov. 1901 1900.

I. W. D. Twichell
 State Surveyor for the State of Texas.

11-18-46
 C. H. Solomon

The State of Texas,

Survey

Pecos

County,

No. 25

or

District,

Blk. C 2

For plat of this Survey

see Sketch N.

FIELD NOTES of a survey of 623.7

acres of land made for the Public Free School Fund by
virtue of an Act of the First Called Session of the Twenty-
Sixth Legislature, approved February 23, 1900, providing
for the survey and sale of the unsurveyed school land.

Said land is situated in Pecos

County, about 2.5 miles N 40 W from

Ft. Stockton

center of County, and known as survey No. 25

in Block No. C 2

Magnetic Variation 10 40' E

Angle 1 26' from Polaris in Western Elongation

BEGINNING AT the S.E. corner of Survey No. 24 this Bl'k,

Thence W. 1901 Vrs. to a stake marked X and a dirt mound covered with
rock whence a 1/2" mesquite marked X bears N. 74 30' E. 2 1/2 Vrs. and
Twin Mills bears S. 49 30' and 48 30' W.

Thence S. 1863 Vrs. to a 5" cat claw stake marked X and a pile of stone
Thence N. 89 21' E. with the N. line of Township 8, at 60 1/3 Vrs. an
old cedar stake marked B 49 and three pits make a pile of stone, at
1901 Vrs. a large pile of small stone,

Thence N. 1841 1/2 Vrs. to the beginning corner of this Survey.

to the place of beginning.

S. Edly Pritchett,

W. L. Solomon.

Chain Carriers

I, W. D. Twichell

State Surveyor for the State of Texas, do hereby
certify that the foregoing survey was made by me according to law under the direction of the Commissioner of the
General Land Office by establishing base lines for the block to which this survey belongs: that the limits, boundaries
and corners, with the marks, natural and artificial, are truly described in the foregoing Plat and Field Notes.

Surveyed 6" day of Nov. 1901 1900

W. D. Twichell
State Surveyor for the State of Texas.

The State of Texas,

Survey

~~-260-~~ Pecos

County,

No. 26

or

District,

Blk. C 2

For plat of this Survey

see Sketch N.

F-76368
 CORRECT ON MAP FOR 616⁵ ACRES
 12-29-44
 NUR
 Patented
 1-9-45
 Robinson

FIELD NOTES of a survey of 616⁵

acres of land made for the Public Free School Fund by
 virtue of an Act of the First Called Session of the Twenty-
 Sixth Legislature, approved February 23, 1900, providing
 for the survey and sale of the unsurveyed school land.

Said land is situated in Pecos

County, about 24 miles N. 42° W. from
 Ft. Stockton
 center of County, and known as survey No. 26

in Block No. C 2

Magnetic Variation 10 40' E

Angle 1 26' from Polaris in Western Elongation

BEGINNING AT the N.E. corner of Survey No. 25 this Bl'k,

Thence S. 1841 1/2 Vrs. a large pile of small stone

Thence N 89 21' E. with the N. line of Township 8 at 75 1/2 Vrs. an
 old stake and an old pile of stone and three pits the N.W. corner of
 Survey No. 57 Bl'k. 48 Township 8, at 1901 Vrs. a pile of stone and four
 pits whence Gomez Mtn. bears S. 78 45' W.

Thence N. 1820 Vrs.

Thence W. 1901 Vrs. to the beginning corner of this Survey.

to the place of beginning.

S. Edly Pritchett,

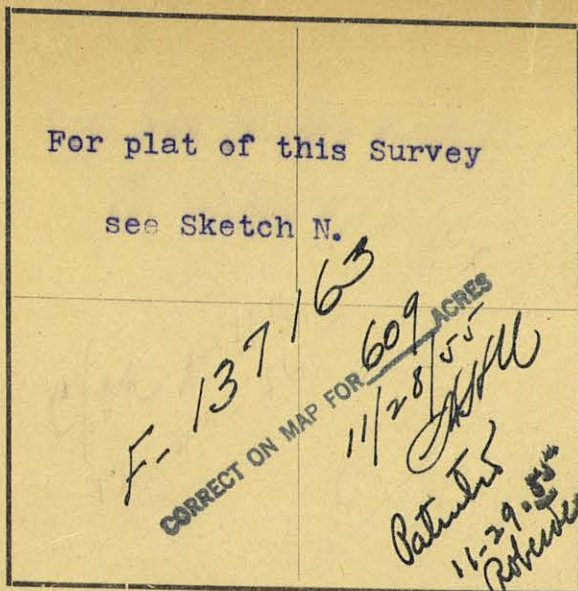
W. L. Solomon.

Chain Carriers

I, W. D. Twichell, State Surveyor for the State of Texas, do hereby
 certify that the foregoing survey was made by me according to law under the direction of the Commissioner of the
 General Land Office by establishing base lines for the block to which this survey belongs; that the limits, boundaries
 and corners, with the marks, natural and artificial, are truly described in the foregoing Plat and Field Notes.

Surveyed 26th day of Nov. 1901

W. D. Twichell
 State Surveyor for the State of Texas.

Magnetic Variation 10 40' EAngle 1 26' from Polaris in Western Elongation

The State of Texas,

Survey

Pecos County, No. 27
or District, Blk. C 2

FIELD NOTES of a survey of 609

acres of land made for the Public Free School Fund by
virtue of an Act of the First Called Session of the Twenty-
Sixth Legislature, approved February 23, 1900, providing
for the survey and sale of the unsurveyed school land.

Said land is situated in Pecos

County, about 23 miles N 35° W from
center of County, and known as survey No. 27

in Block No. C 2

BEGINNING AT the N.E. corner of Survey No. 26 this Bl'k,
Thence S. 1820 Vrs. to a pile of stone and four pits whence Gomez Mtn.
bears S. 78 45' W.
Thence N. 89 21' E. with the N. boundary of Township 8, at 86 2/3 Vrs.
an old stone the N.W. corner of Survey No. 4 Bl'k 48 Township 8, at
1901 Vrs. a few small stones and four large pits in the prairie whence
Gomez Mtn. bears S. 78 58' W. and Flat Top Mtn. bears S. 67 23' W.
Thence N. 1798 1/2 Vrs. to the S.W. corner of Survey No. 21 this Bl'k,
Thence W. 1901 Vrs. to the beginning corner of this Survey.

to the place of beginning.

S. Edly Pritchett,

Chain Carriers

W. L. Solomon.

I, W. D. Twichell, State Surveyor for the State of Texas, do hereby
certify that the foregoing survey was made by me according to law under the direction of the Commissioner of the
General Land Office by establishing base lines for the block to which this survey belongs; that the limits, boundaries
and corners, with the marks, natural and artificial, are truly described in the foregoing Plat and Field Notes.

Surveyed 7" day of Nov. 1901 1900.

W. D. Twichell
State Surveyor for the State of Texas.

For plat of this Survey

Colled
see Sketch N.

in Reeves Co

*of W.H.A.
12-23-46*

The State of Texas,

Pecos

County,

Survey

No. 28

or

District,

Blk. C 2

FIELD NOTES of a survey of 602

acres of land made for the Public Free School Fund by virtue of an Act of the First Called Session of the Twenty-Sixth Legislature, approved February 23, 1900, providing for the survey and sale of the unsurveyed school land.

Said land is situated in **Pecos**

County, about **24** miles **N 33° W** from

Ft. Stockton
center of County, and known as survey No. 28

in Block No. C 2

Magnetic Variation **10 40' E**
Angle **1 26'** from Polaris in **Western** Elongation

BEGINNING AT the N.E. corner of Survey No. 27 this Bl'k,
Thence S. 1798 1/2 Vrs. to a few small stone and four ~~small~~ large pits in prairie whence Gomez Mtn. bears S. 78 58' W. and Flat Top Mtn. bears S. 67 23' W.
Thence N. 8 21' E. with the N. boundary of Township 8, at 950 Vrs. cross a ravine, at 1429 Vrs. cross a fence, at 1901 Vrs. a pile of stone whence Gomez Mtn. bears S. 79 14' W. and Flat Top Mtn. bears S. 73 27' W.
Thence N. 1777 Vrs. to the S.W. corner of Survey No. 20 this Bl'k,
Thence W. 1901 Vrs. to the beginning corner of this Survey.

to the place of beginning.

137164
CORRECT ON MAP FOR 602 ACRES
7/15/53 VES

*Patented
7-15-53
Rohrbaugh*

S. Edly Pritchett,

W. L. Solomon.

Chain Carriers

I, **W. D. Twichell**, State Surveyor for the State of Texas, do hereby certify that the foregoing survey was made by me according to law under the direction of the Commissioner of the General Land Office by establishing base lines for the block to which this survey belongs; that the limits, boundaries and corners, with the marks, natural and artificial, are truly described in the foregoing Plat and Field Notes.

Surveyed **7** day of **Nov. 1901**

W. D. Twichell
State Surveyor for the State of Texas.

For plat of this Survey

see Sketch N.

F-137165-595 ACRES
10/8/54 JHLL
Calculated 10-25-54
Robertson

CORRECT ON MAP FOR

The State of Texas,

Pecos County, No. 29
 or District, Blk. C 2

FIELD NOTES of a survey of 595

acres of land made for the Public Free School Fund by virtue of an Act of the First Called Session of the Twenty-Sixth Legislature, approved February 23, 1900, providing for the survey and sale of the unsurveyed school land.

Said land is situated in Pecos

County, about 24 miles N33°W from Ft. Stockton center of County, and known as survey No. 29

in Block No. C 2

Magnetic Variation 10 40' E
 Angle 1 26' from Polaris in Western Elongation

BEGINNING AT the N.E. corner of Survey No. 28 this Bl'k,
 Thence S. 1777 Vrs. to a pile of stone whence Gomez Mtn. bears S. 79 14' W
 and Flat Top Mtn. bears S. 73 27' W.
 Thence N. 89 21' E. with the N. boundary of Township 8 at 1901 Vrs.
 a stone in ground and a pile of stone whence a 1" mesquite marked X
 bears S. 22 20' E. 11 vrs. and a 2" mesquite Marked X bears N. 15 15' W.
 10 43' 10 3/4 Vrs. and a wind mill bears S. 58 45' E.
 Thence N. 1755 to the S.W. corner of Survey No. 19 this Bl'k,
 Thence W. 1901 Vrs. to the beginning corner of this Survey.

to the place of beginning.

S. Edly Pritchett,

W. L. Saomon.

Chain Carriers

I, W. D. Twichell, State Surveyor for the State of Texas, do hereby certify that the foregoing survey was made by me according to law under the direction of the Commissioner of the General Land Office by establishing base lines for the block to which this survey belongs; that the limits, boundaries and corners, with the marks, natural and artificial, are truly described in the foregoing Plat and Field Notes.

Surveyed 7 day of Nov. 1901 1900

W. D. Twichell
 State Surveyor for the State of Texas.

For plat of this Survey

see Sketch N

*722 nearly close.
C/O K. H. H. H.
12-23-46*

Magnetic Variation \angle 10 40' E

Angle 1 26' from Polaris in Western Elongation

The State of Texas,

Pecos

County,

No. 30

or

District,

Blk. C 2

FIELD NOTES of a survey of 621

acres of land made for the Public Free School Fund by virtue of an Act of the First Called Session of the Twenty-Sixth Legislature, approved February 23, 1900, providing for the survey and sale of the unsurveyed school land.

Said land is situated in Pecos

County, about miles from

center of County, and known as survey No. 30

in Block No. C2

BEGINNING AT the N.E. corner of Survey No. 29 this Bl'k,

Thence S. 1755' 1/2 Vrs. a stone in ground and a pile of stone whence a 1" mesquite marked \bar{X} bears S. 22 20' E. 11 Vrs. and a 2" mesquite marked \bar{X} bears N. 15 15' W. 10 3/4 Vrs. and a wind mill bears S. 58 45' E
Thence N. 89 21 E. at 108 3/4 Vrs. an old stake and an old pile of stone the N.W. Corner of Survey No. 1 Bl'k 48, at 2019 Vrs. an old pile of stone and two pits (a green thorn) marked a 1 1/2" mesquite \bar{X} bears S. 28 30' W. 10.4 Vrs. and a 1 1/2" cat claw bears S. 42 45' E 12 Vrs. marked \bar{X} , and a wind mill bears S. 36 52' E.

Thence N. 00 39' W. at 442 Vrs. cross a fence, at 1327 Vrs. cross a road at 1732 1/2 Vrs. a can filled with stone and a pile of stone whence a 1" mesquite bears N. 27 01' W. 16 1/3 Vrs.

Thence W. 1999 Vrs. to the beginning corner of this Survey.

to the place of beginning.

S. Edly Pritchett,

W. L. Solomon.

Chain Carriers

I, W. D. Twichell

State Surveyor for the State of Texas, do hereby certify that the foregoing survey was made by me according to law under the direction of the Commissioner of the General Land Office by establishing base lines for the block to which this survey belongs; that the limits, boundaries and corners, with the marks, natural and artificial, are truly described in the foregoing Plat and Field Notes.

Surveyed 7" day of Nov. 1901

W. D. Twichell
State Surveyor for the State of Texas.

The State of Texas,

Survey

Reeves

County,

No. 1

or

District,

Blk. C 3

FIELD NOTES of a survey of 640

acres of land made for the Public Free School Fund by virtue of an Act of the First Called Session of the Twenty-Sixth Legislature, approved February 23, 1900, providing for the survey and sale of the unsurveyed school land.

Said land is situated in Reeves

County, about 22 miles S 60 E from

Pecos center of County, and known as survey No. 1

in Block No. C 3

For plat of this Survey

see Sketch N.

for M.H. 12-23-46

Magnetic Variation 10 40' E

Angle 1 26' from Polaris in Western Elongation

BEGINNING AT the N.E. corner of Survey No. 6 Bl'k C 1 same being a stone in ground marked X and a pile of stone whence a 4" cat claw marked X bears N 25 30' W. 85 Vrs. and Twin Mills bear N. 70 30' E. a 3" mesquite marked X bears N. 35 45' E. 48 Vrs. and a wind mill bears N. 72 15' E. Thence E. 1901 Vrs. to a stone marked X and a pile of stone whence a 1" ~~mesquite~~ cat claw marked X bears N. 2 30' W. 23 Vrs. Thence N. 1901 Vrs. Thence W. 1901 Vrs. to a pile of stone whence a 1" mesquite marked X bears S. 61 30' W. 10 Vrs. Thence S. 1901 Vrs. to the beginning corner of this Survey.

to the place of beginning.

Patented 12-29-61 Zull

80575
CORRECT ON MAP FOR 640 ACRES
12-18-61 YES

S. Edly Pritchett,

W. L. Solomon.

Chain Carriers

I, W. D. Twichell, State Surveyor for the State of Texas, do hereby certify that the foregoing survey was made by me according to law under the direction of the Commissioner of the General Land Office by establishing base lines for the block to which this survey belongs; that the limits, boundaries and corners, with the marks, natural and artificial, are truly described in the foregoing Plat and Field Notes.

Surveyed 8" day of Nov. 1901

W. D. Twichell
State Surveyor for the State of Texas.

For plat of this Survey

see Sketch N.

The State of Texas,

Survey

Reeves

County,

No. 2

or

District,

Blk. C 3

FIELD NOTES of a survey of 640

acres of land made for the Public Free School Fund by virtue of an Act of the First Called Session of the Twenty-Sixth Legislature, approved February 23, 1900, providing for the survey and sale of the unsurveyed school land.

Said land is situated in Reeves

County, about 23 miles S 62 E from

Pecos

County and known as survey No. 2

in Block No. C 3

Magnetic Variation 10 40' E
Angle 1 26' from Polaris in Western Elongation

BEGINNING AT the N.E. corner of Survey No. 1 this Bl'k,
Thence S. 1901 Vrs. to a stake in ground and marked X and a pile of
stone whence a c at claw marked $\frac{X}{3}$ bears N. 2 30' W. 23 Vrs.
Thence E. at 948 Vrs. cross a road, at 1901 Vrs. a pile of stone whence
Twin Mills near N. 2 45' and 5 30' W.
Thence N. 1901 Vrs.
Thence W. 1901 Vrs. to the beginning corner of this survey.

to the place of beginning.

S. Edly Pritchett,

W. L. Solomon.

Chain Carriers

I, W. D. Twichell, State Surveyor for the State of Texas, do hereby certify that the foregoing survey was made by me according to law under the direction of the Commissioner of the General Land Office by establishing base lines for the block to which this survey belongs; that the limits, boundaries and corners, with the marks, natural and artificial, are truly described in the foregoing Plat and Field Notes.

Surveyed 8" day of Nov. 1901

W. D. Twichell
State Surveyor for the State of Texas.

FIELD NOTES.

Survey No.

Block No.

..... County.

Filed in Land Office this the day

..... 190

..... Commissioner

Patented Jan. 5, 1927.
No. 85, Vol. 22A.

Pierson

For plat of this Survey

see Sketch N.

The State of Texas,

610 A in Reeves County, No. 3
30 A in Pecos District, Blk. C 3

FIELD NOTES of a survey of 640

acres of land made for the Public Free School Fund by virtue of an Act of the First Called Session of the Twenty-Sixth Legislature, approved February 23, 1900, providing for the survey and sale of the unsurveyed school land.

Said land is situated in Reeves and Pecos

County, about 24 miles S 63 E from

Pecos County, and known as survey No. 3

in Block No. C 3

Magnetic Variation 10 40' E
Angle 1 26' from Polaris in Western Elongation

BEGINNING AT the N.E. corner of Survey No. 2 this Bl'k,

Thence S. 1901 Vrs. to a pile of stone whence twin mills bear N. 02 45' and 05 30' W.

Thence E. 1901 Vrs. to a stone marked X and a pile of stone bears S. 9 Vrs. whence twin mills bear N. 55 45' and 56 00' W.

Thence N. 1902 Vrs.

Thence W. 1901 Vrs. to the beginning corner of this Survey.

to the place of beginning.

*Patented Dec 11/1907
No. 352 Vol. 35. Pecos*

S. Edly Pritchett,

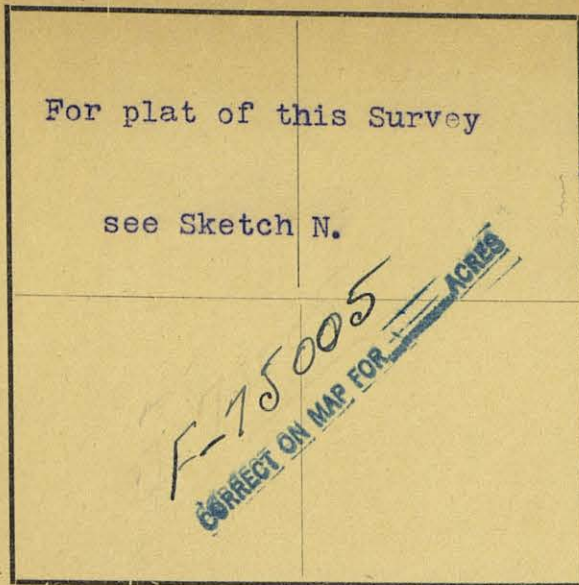
W. L. Solomon.

Chain Carriers

I, W. D. Twichell, State Surveyor for the State of Texas, do hereby certify that the foregoing survey was made by me according to law under the direction of the Commissioner of the General Land Office by establishing base lines for the block to which this survey belongs; that the limits, boundaries and corners, with the marks, natural and artificial, are truly described in the foregoing Plat and Field Notes.

Surveyed 8th day of Nov. 1901

W. D. Twichell
State Surveyor for the State of Texas.



The State of Texas,

Survey

100 A in Reeves

County,

No. 4

540 A or " Pecos

District,

Blk. C 3

FIELD NOTES of a survey of 640

acres of land made for the Public Free School Fund by
virtue of an Act of the First Called Session of the Twenty-
Sixth Legislature, approved February 23, 1900, providing
for the survey and sale of the unsurveyed school land.

Said land is situated in Reeves and Pecos

County, about 25 miles S 64 E from

Pecos

Center of County, and known as survey No. 4

in Block No. C 3

Magnetic Variation 10 40' E
Angle 1 26' from Polaris in Western elongation

BEGINNING AT the N.E. corner of Survey No. 3 this Bl'k,

Thence E. 1901 Vrs.

Thence S. 1901 Vrs.

Thence W. 1901 Vrs. to a pile of stone bears S. 9 Vrs. from stone Twin
Mills bear N 55 45' and 56 00' W.

Thence N. 1901 Vrs. to the beginning corner of this Survey.

to the place of beginning.

Patented Dec. 4/1907
No. 353 Vol. 35 Hesch

S. Edly Pritchett,

W. L. Solomon.

Chain Carriers

I. W. D. Twichell

State Surveyor for the State of Texas, do hereby
certify that the foregoing survey was made by me according to law under the direction of the Commissioner of the
General Land Office by establishing base lines for the block to which this survey belongs; that the limits, boundaries
and corners, with the marks, natural and artificial, are truly described in the foregoing Plat and Field Notes.

Surveyed 8" day of Nov. 1901 1900.

I. W. D. Twichell
State Surveyor for the State of Texas.

The State of Texas,

Survey

For plat of this Survey

see Sketch N.

440 A in Reeves County, No. 8
 600 A in Pecos District, Blk. C 13

FIELD NOTES of a survey of 640

acres of land made for the Public Free School Fund by
 virtue of an Act of the First Called Session of the Twenty-
 Sixth Legislature, approved February 23, 1900, providing
 for the survey and sale of the unsurveyed school land.
 Said land is situated in Reeves and Pecos

County, about 26 miles S 61 E from
 center of County, and known as survey No. 8

in Block No. C 13

Magnetic Variation 10 40' E
 Angle 1 26' from Polaris in Western Elongation

BEGINNING AT the N.W. corner of Survey No. 7 this Bl'k,
 Thence S. 1901 Vrs.
 Thence W. 1901 Vrs. to the N.E. corner of Survey No. 4 this Bl'k,
 Thence N. 1901 Vrs.
 Thence E. 1901 Vrs. to the beginning corner of this Survey.

to the place of beginning.

*Patented
 4-24-40
 Extension*

File No. 74 997
 Reeves & Pecos County

School Land
 Field Notes

3-23-40, 19

BASCOM GILES, Com'r

File Clerk

Correct on Map for 640
 3-23-40d

S. Edly Pritchett,

W. L. Solomon.

Chain Carriers

I, W. D. Twichell, State Surveyor for the State of Texas, do hereby
 certify that the foregoing survey was made by me according to law under the direction of the Commissioner of the
 General Land Office by establishing base lines for the block to which this survey belongs; that the limits, boundaries
 and corners, with the marks, natural and artificial, are truly described in the foregoing Plat and Field Notes.

Surveyed 8" day of Nov. 1901

W. D. Twichell
 State Surveyor for the State of Texas.

The State of Texas,

Survey

540 A. in Reeves

County,

No. 9

100 A. in Pecos

District,

Blk. C 13

For plat of this Survey

see Sketch N.

FIELD NOTES of a survey of 640

acres of land made for the Public Free School Fund by
virtue of an Act of the First Called Session of the Twenty-
Sixth Legislature, approved February 23, 1900, providing
for the survey and sale of the unsurveyed school land.

Said land is situated in Reeves and Pecos

County, about 25 miles S 60 E from

center of County, and known as survey No. 9

in Block No. C 13

Magnetic Variation 10 40' E

Angle 1 26' from Polaris in Western Elongation

BEGINNING AT the N.W. corner of Survey No. 8 this Bl'k,

Thence S. 1901 Vrs.

Thence W. 1901 Vrs. to the N.E. corner of Survey No. 3 this Bl'k,

Thence N. 1901 Vrs.

Thence E. 1901 Vrs. to the beginning corner of this Survey.

to the place of beginning.

S. Edly Pritchett.

W. L. Solomon.

Chain Carriers

I. W. D. Twichell

State Surveyor for the State of Texas, do hereby
certify that the foregoing survey was made by me according to law under the direction of the Commissioner of the
General Land Office by establishing base lines for the block to which this survey belongs; that the limits, boundaries
and corners, with the marks, natural and artificial, are truly described in the foregoing Plat and Field Notes.

Surveyed 8th day of Nov. 1901

-1900-

State Surveyor for the State of Texas.

For plat of this Survey

see Sketch N.

C/O M. H. H.
12-23-26

The State of Texas,

Reeves

County,

Survey

No. 10

or

District,

Blk. C 7 3

FIELD NOTES of a survey of 640

acres of land made for the Public Free School Fund by
virtue of an Act of the First Called Session of the Twenty-
Sixth Legislature, approved February 23, 1900, providing
for the survey and sale of the unsurveyed school land.

Said land is situated in Reeves

County, about 24 miles S 65 E from
center of County, and known as survey No. 10

in Block No. C 7 3

Magnetic Variation 10 40' E
Angle 1 26' from Polaris in Western Elongation

BEGINNING AT the N.W. corner of Survey No. 9 this Bl'k,
Thence S. 1901 Vrs.
Thence W. 1901 Vrs. to the N.E. corner of Survey No. 2 this Bl'k,
Thence N. 1901 Vrs.
Thence E. 1901 Vrs. to the beginning corner of this Survey.

to the place of beginning.

S. Edly Pritchett,

W. L. Solomon,

Chain Carriers

I, W. D. Twichell

State Surveyor for the State of Texas, do hereby
certify that the foregoing survey was made by me according to law under the direction of the Commissioner of the
General Land Office by establishing base lines for the block to which this survey belongs; that the limits, boundaries
and corners, with the marks, natural and artificial, are truly described in the foregoing Plat and Field Notes.

Surveyed 8" day of Nov. 1901

W. D. Twichell
State Surveyor for the State of Texas.

For plat of this Survey

see Sketch N.

The State of Texas,

Reeves

County,

Survey

No. 11

or

District,

Blk. C 3

FIELD NOTES of a survey of 640

acres of land made for the Public Free School Fund by virtue of an Act of the First Called Session of the Twenty-Sixth Legislature, approved February 23, 1900, providing for the survey and sale of the unsurveyed school land.

Said land is situated in Reeves

County, about 23 miles S 64 E from

Pecos center of County, and known as survey No. 11

in Block No. C 3

Magnetic Variation 10 40' E
Angle 1 26' from Polaris in Western Elongation

BEGINNING AT the N.W. corner of Survey No. 10 this blk,
Thence S. 1901 Vrs.
Thence W. 1901 Vrs. to the N.E. corner of Survey No. 1 this blk,
Thence N. 1901 Vrs.
Thence E. 1901 Vrs. to the beginning corner of this Survey.

to the place of beginning.

S. Edly Pritchett,

W. L. Solomon.

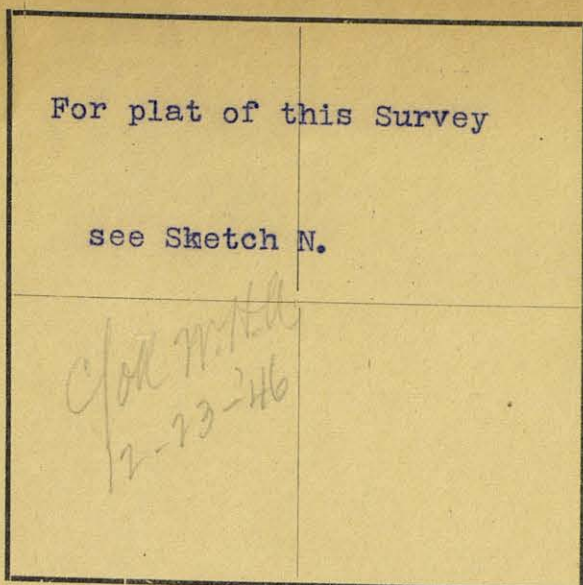
Chain Carriers

I, W. D. Twichell, State Surveyor for the State of Texas, do hereby certify that the foregoing survey was made by me according to law under the direction of the Commissioner of the General Land Office by establishing base lines for the block to which this survey belongs; that the limits, boundaries and corners, with the marks, natural and artificial, are truly described in the foregoing Plat and Field Notes.

Surveyed 8" day of Nov. 1901

1900

W. D. Twichell
State Surveyor for the State of Texas.



The State of Texas,

Survey

Reeves

County,

No. 12

or

District,

Blk. C 3

FIELD NOTES of a survey of 640

acres of land made for the Public Free School Fund by virtue of an Act of the First Called Session of the Twenty-Sixth Legislature, approved February 23, 1900, providing for the survey and sale of the unsurveyed school land.

Said land is situated in Reeves

County, about 22 miles S 63 E from

~~Reeves~~ Pecos County, and known as survey No. 12

in Block No. C 1 3

Magnetic Variation 10 40' E
Angle 1 26' from Polaris in Western Elongation

BEGINNING AT the N.W. corner of Survey No. 11 this bl'k,
Thence S. 1901 Vrs.
Thence W. 1901 Vrs. to a pile of stone whence a 1" mesquite marked X
bears S. 61 30' W. 10 vrs.
Thence N. at 1042 Vrs. cross the Pecos and Stockton road, at 1901 Vrs.
a can filled with gravel and a pile of stone whence a 1" mesquite mark-
X bears S. 08 45' E. 4 1/2 Vrs. and Twin Mills bear S. 56 15' and 56 45' 3
Thence E. 1901 Vrs. to the beginning corner of this Survey.

to the place of beginning.

Patented
12-29-61
Full

75902
CORRECT ON MAP FOR 640 ACRES
12-18-61 VES

S. Edly Pritchett,

W. L. Solomon.

Chain Carriers

I, W. D. Twichell, State Surveyor for the State of Texas, do hereby certify that the foregoing survey was made by me according to law under the direction of the Commissioner of the General Land Office by establishing base lines for the block to which this survey belongs; that the limits, boundaries and corners, with the marks, natural and artificial, are truly described in the foregoing Plat and Field Notes.

Surveyed 8" day of Nov. 1901 1900

W. D. Twichell
State Surveyor for the State of Texas.

For plat of this Survey

see Sketch N.

*C/O R. M. H. G.
12-23-46*

The State of Texas,

Survey

Reeves

County,

No. 13

or

District,

Blk. C 3

FIELD NOTES of a survey of 640

acres of land made for the Public Free School Fund by virtue of an Act of the First Called Session of the Twenty-Sixth Legislature, approved February 23, 1900, providing for the survey and sale of the unsurveyed school land.

Said land is situated in Reeves

County, about 21 miles S 65 E from

~~Pecos~~ County, and known as survey No. 13

in Block No. C 3

Magnetic Variation 10 40' E

Angle 1 26' from Polaris in Western Elongation

BEGINNING AT the N.E. corner of Survey No. 12 this Bl'k,

Thence W. 1901 Vrs. a can filled with gravel and a pile of stone whence a 1" mesquite marked X bears S. 08 45' E. 4 1/2 Vrs. and Twin Mills bear S. 56 15' and 56 45' E.

Thence N. 1901 Vrs. to a stone 6" x 6" x 3" marked X and a pile of stone whence a 3/4" mesquite marked X bears N. 87 00' W. 9 1/3 Vrs.

Thence E. 1901 Vrs.

Thence S. 1901 Vrs. to the beginning corner of this Survey.

to the place of beginning.

S. Edly Pritchett,

W. L. Solomon.

Chain Carriers

I, W. D. Twichell

State Surveyor for the State of Texas, do hereby certify that the foregoing survey was made by me according to law under the direction of the Commissioner of the General Land Office by establishing base lines for the block to which this survey belongs; that the limits, boundaries and corners, with the marks, natural and artificial, are truly described in the foregoing Plat and Field Notes.

Surveyed 8" day of Nov. 1901

W. D. Twichell
State Surveyor for the State of Texas.

FIELD NOTES.

Survey No.

Block No.

County.

Filed in Land Office this the day

190.....

Commissioner.

connection map of
Receives Co - 5/5/1920
J. H. Bowring

Patented May 6, 1920.
Bierman

For plat of this Survey

see Sketch N.

The State of Texas,

Survey

Reeves County, No. 14

or District, Blk. C 3

640

FIELD NOTES of a survey of Reeves

acres of land made for the Public Free School Fund by virtue of an Act of the First Called Session of the Twenty-Sixth Legislature, approved February 23, 1900, providing for the survey and sale of the unsurveyed school land.

Said land is situated in Reeves

County, about 22 miles S 65 E from

Pecos County, and known as survey No. 14

in Block No. C 3

Magnetic Variation 10 40' E
Angle 1 26' from Polaris in Western Elongation

BEGINNING AT the N.E. corner of Survey No. 13 this Bl'k,

Thence E. 1901 Vrs.

Thence S. 1901 Vrs. to the N. W. corner of Survey No. 10 this Bl'k,

Thence W. 1901 Vrs.

Thence N. 1901 Vrs. to the beginning corner of this Survey.

to the place of beginning.

S. Edly Pritchett,

W. L. Solomon.

Chain Carriers

I, W. D. Twichell, State Surveyor for the State of Texas, do hereby certify that the foregoing survey was made by me according to law under the direction of the Commissioner of the General Land Office by establishing base lines for the block to which this survey belongs; that the limits, boundaries and corners, with the marks, natural and artificial, are truly described in the foregoing Plat and Field Notes.

Surveyed 8" day of 8 Nov. 1901

State Surveyor for the State of Texas.

FIELD NOTES.

Survey No.
Block No.
County.
Filed in Land Office this the day
190
Commissioner.

Patented August 11, 1922,
No. 398, Vol. 14 A. Piermont

For plat of this Survey

see Sketch N.

*Chas. M. H. A.
12-23-46*

The State of Texas,

Survey

Reeves

County,

No. 15

or

District,

Blk. C 3

FIELD NOTES of a survey of 640

acres of land made for the Public Free School Fund by virtue of an Act of the First Called Session of the Twenty-Sixth Legislature, approved February 23, 1900, providing for the survey and sale of the unsurveyed school land.

Said land is situated in Reeves

County, about 22 miles S 66 E from

Pecos County, and known as survey No. 15

in Block No. C 3

Magnetic Variation 10 40' E
Angle 1 26' from Polaris in Western Elongation

BEGINNING AT the N.E. corner of Survey No. 14 this Bl'k,

Thence E. 1901 Vrs.

Thence S. 1901 Vrs. to the N.W. corner of Survey No. 9 this Bl'k,

Thence W. 1901 Vrs.

Thence N. 1901 Vrs. to the beginning corner of this Survey.

to the place of beginning.

S. Edly Pritchett,

W. L. Solomon.

Chain Carriers

I, W. D. Twichell

State Surveyor for the State of Texas, do hereby certify that the foregoing survey was made by me according to law under the direction of the Commissioner of the General Land Office by establishing base lines for the block to which this survey belongs; that the limits, boundaries and corners, with the marks, natural and artificial, are truly described in the foregoing Plat and Field Notes.

Surveyed 8" day of Nov. 1901

W. D. Twichell
State Surveyor for the State of Texas.

For plat of this Survey

see Sketch N°

*chk
with
12-23-46*

Magnetic Variation 10 40' E

Angle 1 26' from Polaris in Western Elongation

The State of Texas,

Survey

Reeves County, No. 16
or _____ District, Blk. C 3

FIELD NOTES of a survey of 640

acres of land made for the Public Free School Fund by
virtue of an Act of the First Called Session of the Twenty-
Sixth Legislature, approved February 23, 1900, providing
for the survey and sale of the unsurveyed school land.
Said land is situated in Reeves

County, about 24 miles S 67 E from
Pecos County, and known as survey No. 16

in Block No. C 3

BEGINNING AT the N.E. corner of survey No. 15 this Bl'k,

Then e E. 1901 Vrs.

Thence S. 1901 Vrs. to the N.W. corner of Survey No. 8 this Bl'k,

Thence W. 1901 Vrs.

Thence N. 1901 Vrs. to the beginning corner of this Survey.

to the place of beginning.

S. Edly Pritchett,

Chain Carriers

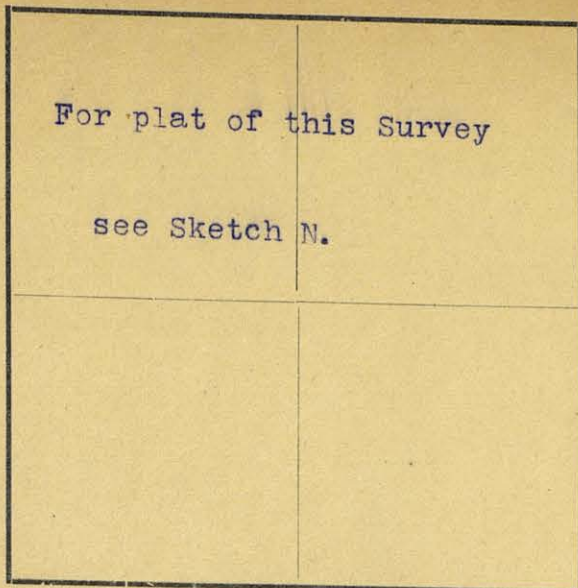
W. L. Solomon.

I. W. D. Twichell

_____, State Surveyor for the State of Texas, do hereby
certify that the foregoing survey was made by me according to law under the direction of the Commissioner of the
General Land Office by establishing base lines for the block to which this survey belongs; that the limits, boundaries
and corners, with the marks, natural and artificial, are truly described in the foregoing Plat and Field Notes.

Surveyed 8" day of Nov. 1901 2900.

W. D. Twichell
State Surveyor for the State of Texas.



The State of Texas,

Survey

440 A in Reeves

County,

No. 17

200 A in Pecos

District,

Blk. C 3

FIELD NOTES of a survey of 640

acres of land made for the Public Free School Fund by
virtue of an Act of the First Called Session of the Twenty-
Sixth Legislature, approved February 23, 1900, providing
for the survey and sale of the unsurveyed school land.

Said land is situated in Reeves and Pecos

County, about 25 miles S 68 E from

Pecos, center of County, and known as survey No. 17

in Block No. C 3

Magnetic Variation 10 40' E
Angle 1 26' from Polaris in Western Elongation

BEGINNING AT the N.E. corner of Survey No. 16 this Bl'k,

Thence E. 1901 Vrs.

Thence S. 1901 Vrs. to the N.W. corner of Survey No. 7 this Bl'k,

Thence W. 1901 vrs.

Thence N. 1901 Vrs. to the beginning corner of this Survey.

to the place of beginning.

File No. 74984
Census of County

School Land
Field Notes

3-23-40 19

LAWSON GILES, Com'r

White

File Clerk

Correct on Map for 640 Acres
3-23-40

S. Edly Pritchett,

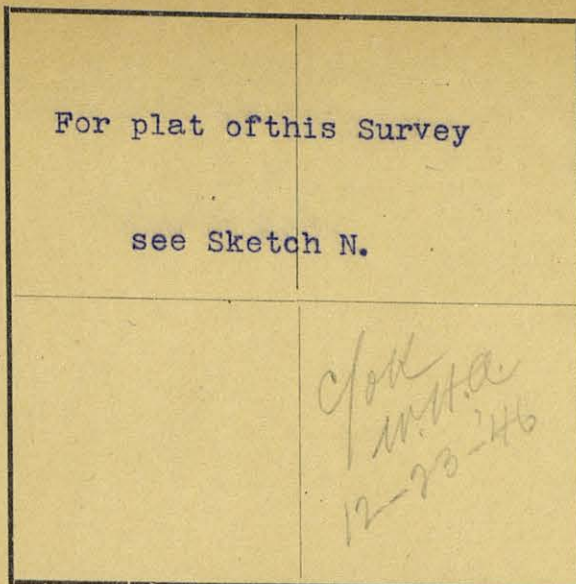
W. L. Solomon.

Chain Carriers

I, W. D. Twichell, State Surveyor for the State of Texas, do hereby
certify that the foregoing survey was made by me according to law under the direction of the Commissioner of the
General Land Office by establishing base lines for the block to which this survey belongs; that the limits, boundaries
and corners, with the marks, natural and artificial, are truly described in the foregoing Plat and Field Notes.

Surveyed 8" day of Nov. 1901 1900.

W. D. Twichell
State Surveyor for the State of Texas.



The State of Texas,

Survey

300 A in Reeves County, No. 19
 319 A in Pecos District, Blk. C 3

FIELD NOTES of a survey of 619

acres of land made for the Public Free School Fund by
 virtue of an Act of the First Called Session of the Twenty-
 Sixth Legislature, approved February 23, 1900, providing
 for the survey and sale of the unsurveyed school land.

Said land is situated in Reeves and Pecos

County, about 26 miles S 70 E from

Pecos, and known as survey No. 19

in Block No. C 3

Magnetic Variation 10 40' E
 Angle 1 26' from Polaris in Western Elongation

BEGINNING AT the N.W. corner of Survey No. 18 this Bl'k,
 Thence E. 1848 1/2 Vrs. to a mesquite stake marked x and a can whence
 a 1" mesquite marked x bears S. 31 30' W. 9 1/3 Vrs. and a 1 1/2" mesquite
 marked x bears S 27 30' E. 12 1/2 Vrs.
 Thence N. 00 39' W. at 1683 Vrs. cross a fence, at 1901 Vrs. a stone m
 marked x and a pile of stone whence a 3" mesquite marked x bears S. 56 3
 30' W. 8 1/3 Vrs.
 Thence W. 1827 Vrs.
 Thence S. 1901 Vrs. to the beginning corner of this Survey.

to the place of beginning.

S. Edly Pritchett,

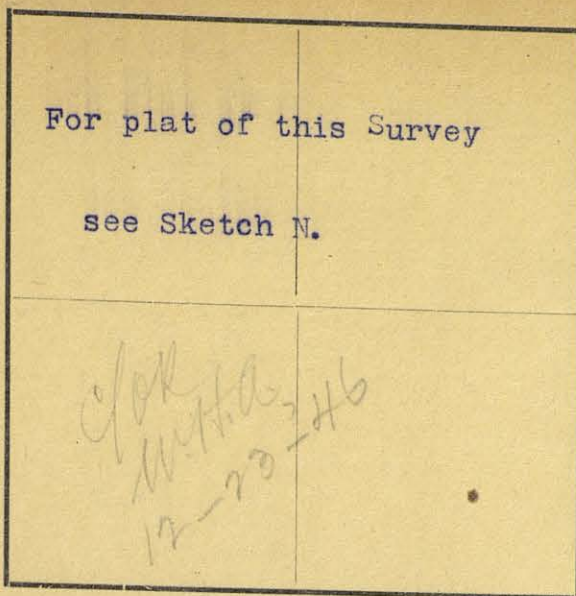
W. L. Solomon,

Chain Carriers

I, W. D. Twichell, State Surveyor for the State of Texas, do hereby
 certify that the foregoing survey was made by me according to law under the direction of the Commissioner of the
 General Land Office by establishing base lines for the block to which this survey belongs; that the limits, boundaries
 and corners, with the marks, natural and artificial, are truly described in the foregoing Plat and Field Notes.

Surveyed 12" day of Nov. 1901

W. D. Twichell
 State Surveyor for the State of Texas.



The State of Texas,

Survey

Reeves

County,

No. 20

or

District,

Blk. C 3

FIELD NOTES of a survey of 640

acres of land made for the Public Free School Fund by
virtue of an Act of the First Called Session of the Twenty-
Sixth Legislature, approved February 23, 1900, providing
for the survey and sale of the unsurveyed school land.

Said land is situated in Reeves

County, about 25 miles S 69 E from

Pecos County, and known as survey No. 20

in Block No. C 3

Magnetic Variation 10 40' E
Angle 1 26' from Polaris in Western Elongation

BEGINNING AT the N.W. corner of Survey No. 19 this Bl'k,
Thence W. 190 1 Vrs.
Thence S. 1901 Vrs. to the N.E. corner of Survey No. 16 this Bl'k,
Thence E. 1901 Vrs.
Thence N. 1901 Vrs. to the beginning corner of this Survey.

_____ to the place of beginning.

S. Edly Pritchett.

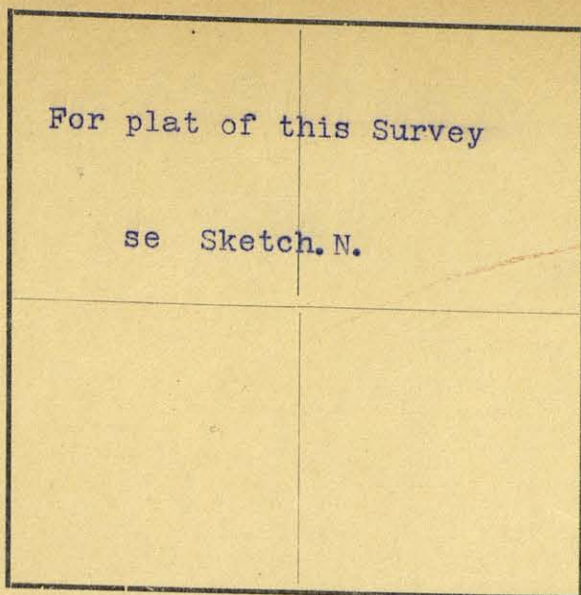
W. L. Solomon.

Chain Carriers

I, W. D. Twichell, State Surveyor for the State of Texas, do hereby
certify that the foregoing survey was made by me according to law under the direction of the Commissioner of the
General Land Office by establishing base lines for the block to which this survey belongs; that the limits, boundaries
and corners, with the marks, natural and artificial, are truly described in the foregoing Plat and Field Notes.

Surveyed 12" day of Nov. 1901 1900.

W. D. Twichell
State Surveyor for the State of Texas.



Magnetic Variation 10 40' E
 Angle 1 26' from Polaris in Western Elongation

The State of Texas,

Survey

Reeves County, No. 21
 or District, Blk. C 3

FIELD NOTES of a survey of 640

acres of land made for the Public Free School Fund by
 virtue of an Act of the First Called Session of the Twenty-
 Sixth Legislature, approved February 23, 1900, providing
 for the survey and sale of the unsurveyed school land.

Said land is situated in Reeves

County, about 24 miles S 69 E from

Pecos and known as survey No. 21

in Block No. C 3

BEGINNING AT the N.W. corner of Survey No. 200 this Bl'k,
Thence W. 1901 Vrs.
Thence S. 1901 Vrs. to the N.E. corner of Survey No. 15 this Bl'k,
Thence E. 1901 Vrs.
Thence N. 1901 Vrs. to the bginning corner of this Survey.

to the place of beginning.

S. Edly Pritchett,

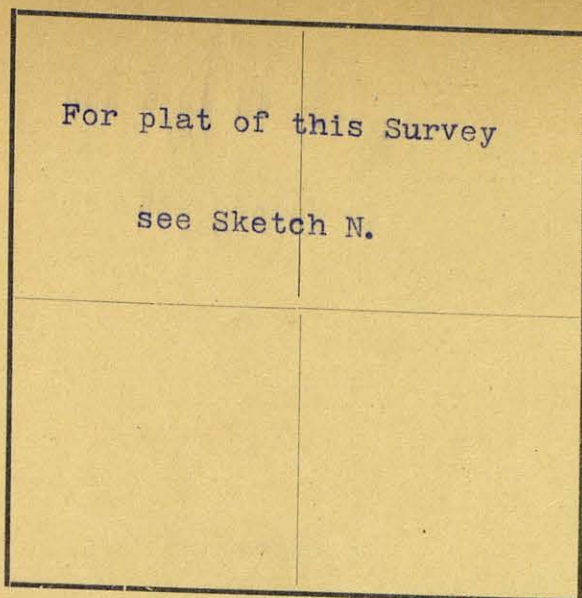
W. L. Solomon.

Chain Carriers

I. W. D. Twichell, State Surveyor for the State of Texas, do hereby
 certify that the foregoing survey was made by me according to law under the direction of the Commissioner of the
 General Land Office by establishing base lines for the block to which this survey belongs; that the limits, boundaries
 and corners, with the marks, natural and artificial, are truly described in the foregoing Plat and Field Notes.

Surveyed 12th day of Nov. 1901

I. W. D. Twichell
 State Surveyor for the State of Texas.



Magnetic Variation 10 40' E
 Angle 1 26' from Polaris in Western Elongation

The State of Texas,

Reeves County, Survey No. 22
 or District, Blk. C 3

FIELD NOTES of a survey of 688
 acres of land made for the Public Free School Fund by
 virtue of an Act of the First Called Session of the Twenty-
 Sixth Legislature, approved February 23, 1900, providing
 for the survey and sale of the unsurveyed school land.
 Said land is situated in Reeves
 County, about 24 miles S 71 E from
Pecos County, and known as survey No. 722
 in Block No. C 3

BEGINNING AT the N.E. corner of Survey No. 21 this Bl'k,
Thence N. 1901 Vrs.
Thence W. 1870 Vrs.
Thence S. 10 21' ^W E with the E. boundary of Bl'k, 7 1932 1/2 Vrs.
Thence E. 2217 1/2 Vrs. to the beginning corner of this Survey.

*Patented
11-22-43
OT McNamee*

to the place of beginning.

*F-150656
OK
11-10-43
MUR*

S. Edly Pritchett,

W. L. Solomon,

Chain Carriers

I, W. D. Twichell, State Surveyor for the State of Texas, do hereby
 certify that the foregoing survey was made by me according to law under the direction of the Commissioner of the
 General Land Office by establishing base lines for the block to which this survey belongs; that the limits, boundaries
 and corners, with the marks, natural and artificial, are truly described in the foregoing Plat and Field Notes.

Surveyed 12" day of Nov. 1901 1900.

W. D. Twichell
 State Surveyor for the State of Texas.

F-150656

CORRECT ON MAP FOR 688.0 ACRES
11-10-43 *WHR*

FIELD NOTES.

Survey No.

Block No.

..... County.

Filed in Land Office this the day

..... 190

..... Commissioner.

For plat of this Survey

see Sketch N.

*C/O K. M. Hall
12-23-24*

The State of Texas,

Survey

Reeves

County,

No. 23

or

District,

Blk. C 3

FIELD NOTES of a survey of 640

acres of land made for the Public Free School Fund by virtue of an Act of the First Called Session of the Twenty-Sixth Legislature, approved February 23, 1900, providing for the survey and sale of the unsurveyed school land.

Said land is situated in Reeves

County, about 25 miles S 72 E from

Pecos ~~County~~ and known as survey No. 23

in Block No. C 3

Magnetic Variation 10 40' E

Angle 1 26' from Polaris in Western Elongation

BEGINNING AT the N.E. corner of Survey No. 22 this Bl'k,

Thence E. 1901 Vrs.

Thence S. 1901 Vrs. to the N. W. corner of Survey No. 19 this Bl'k,

Thence W. 1901 Vrs.

Thence N. 1901 Vrs. to the beginning corner of this Survey.

to the place of beginning.

S. Edly Pritchett,

W. L. Solomon.

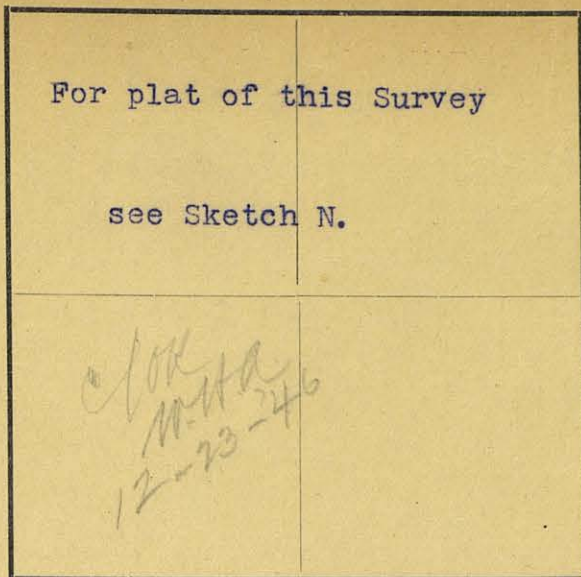
Chain Carriers

I, W. D. Twichell

State Surveyor for the State of Texas, do hereby certify that the foregoing survey was made by me according to law under the direction of the Commissioner of the General Land Office by establishing base lines for the block to which this survey belongs; that the limits, boundaries and corners, with the marks, natural and artificial, are truly described in the foregoing Plat and Field Notes.

Surveyed 12" day of Nov. 1901 1900.

W. D. Twichell
State Surveyor for the State of Texas.



The State of Texas,

Survey

Reeves County, No. 24
or District, Blk. C 3

FIELD NOTES of a survey of 611

acres of land made for the Public Free School Fund by
virtue of an Act of the First Called Session of the Twenty-
Sixth Legislature, approved February 23, 1900, providing
for the survey and sale of the unsurveyed school land.

Said land is situated in Reeves

County, about 25 miles S 74 E from

Pecos ~~County~~, and known as survey No. 24

in Block No. C 3

Magnetic Variation 10 40' E
Angle 1 26' from Polaris in Western Elongation

BEGINNING AT the ~~W~~ E. corner of Survey No. 23 this Bl'k,
Thence E. 1805 1/2 Vrs. to stone 6"x4" 3" marked ~~X~~ and a pile of stone
whence a 1" mesquite marked ~~X~~ bears N. 29 45' E. 11 1/3 Vrs.
Thence S. 00 39' E. 1901 Vrs. to a stone marked X and a pile of stone
whence a 3" mesquite marked ~~X~~ bears S. 56 30' W. 8 1/3 Vrs.
Thence W. 1827 Vrs. to the N.E. corner of Survey No. 20 this Bl'k,
Thence N. 1901 Vrs. to the beginning corner of this Survey.

to the place of beginning.

S. Edly Pritchett,

W. L. Solomon.
W. D. Twichell

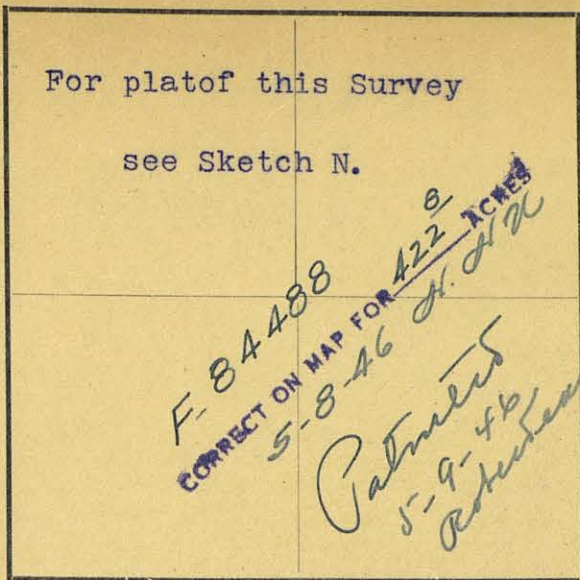
Chain Carriers

I, W. D. Twichell, State Surveyor for the State of Texas, do hereby
certify that the foregoing survey was made by me according to law under the direction of the Commissioner of the
General Land Office by establishing base lines for the block to which this survey belongs; that the limits, boundaries
and corners, with the marks, natural and artificial, are truly described in the foregoing Plat and Field Notes.

Surveyed 12" day of Nov. 1901 1900

W. D. Twichell
State Surveyor for the State of Texas.

For plat of this Survey
see Sketch N.



The State of Texas,

Survey

Reeves

County,

No. 25

or

District,

Blk. C. 3

FIELD NOTES of a survey of ~~421~~ 422.8

acres of land made for the Public Free School Fund by virtue of an Act of the First Called Session of the Twenty-Sixth Legislature, approved February 23, 1900, providing for the survey and sale of the unsurveyed school land. Said land is situated in Reeves

County, about 25 miles S 75E from

Pecos, and known as survey No. 25

in Block No. C 3

Magnetic Variation 10 40' E
Angle 1 28' from Polaris in Western Elongation

BEGINNING AT the N.W. corner of Survey No. 24 this Bl'k,

Thence E. 1805 1/2 Vrs. to a stone 6"x4"x3" and a pile of stone whence a 1" mesquite marked X bears N. 29 45' E. 11 1/3 Vrs.

Thence N. 00 39' W. 1112 Vrs. a stone 5"x6"x3" marked X and a pile of stone whence a 1" mesquite marked X bears S. 44 45' W. 4 vrs. and a wind mill bears S. 18 21' E.

Thence N. 78 18' W. with the S. boundary of Survey No. 12 Bl'k 8 1295 Vrs. to its S.W. corner a 4" cat claw stake and a pile of stone.

Thence N. 11 42' E. 78 Vrs. a 4" cat claw stake marked X and a pile of small stone whence a 2" mesquite marked X bears N. 81 00' W. 7 1/4 Vrs.

Thence N. 78 18' W. with the S. boundary of Survey No. 11 Bl'k 8 552 Vrs.

Thence S. 1566 Vrs. to the beginning corner of this Survey.

to the place of beginning.

S. Edly Pritchett,

W. L. Solomon,

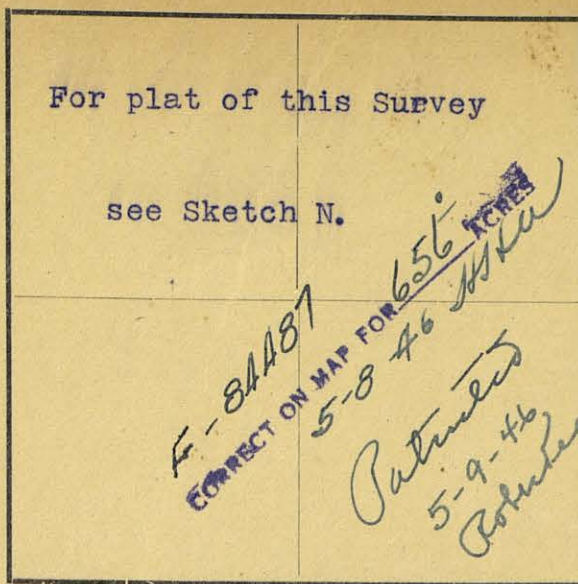
Chain Carriers

I, W. D. Twichell

State Surveyor for the State of Texas, do hereby certify that the foregoing survey was made by me according to law under the direction of the Commissioner of the General Land Office by establishing base lines for the block to which this survey belongs; that the limits, boundaries and corners, with the marks, natural and artificial, are truly described in the foregoing Plat and Field Notes.

Surveyed 12th day of Nov. 1901

W. D. Twichell
State Surveyor for the State of Texas.



The State of Texas,

Survey

Reeves

County,

No. 26

or

District,

Blk. C 3

FIELD NOTES of a survey of 656

acres of land made for the Public Free School Fund by virtue of an Act of the First Called Session of the Twenty-Sixth Legislature, approved February 23, 1900, providing for the survey and sale of the unsurveyed school land. Said land is situated in

Reeves

County, about 24 miles S 75 E from

Pecos County, and known as survey No. 26

in Block No. C 3

Magnetic Variation 10 40' E
 Angle 1 26' from Polaris in Western Elongation

BEGINNING AT the N.W. corner of Survey No. 25 this Bl'k,

Thence N. 78 18' W. with the S. boundary of Survey No. 11 Bl'k, 8 640 Vrs. to a large stone 12"x13"x5" marked X and a pile of stone.

Thence N. 11 42' E. 264 Vrs. to the S.E. corner of Survey No. 10 Bl'k 8

Thence N. 78 18' W. with the S. boundary of said Survey No. 10 1356 Vrs.

Thence S. 7 2229 Vrs.,

Thence E. 1901 Vrs.

Thence N. 1566 Vrs. to the beginning corner of this Survey.

to the place of beginning.

S. Edly Pritchett,

W. L. Solomon,

Chain Carriers

I, W. D. Twichell, State Surveyor for the State of Texas, do hereby certify that the foregoing survey was made by me according to law under the direction of the Commissioner of the General Land Office by establishing base lines for the block to which this survey belongs; that the limits, boundaries and corners, with the marks, natural and artificial, are truly described in the foregoing Plat and Field Notes.

Surveyed 12th day of Nov. 1901 -- 1900.

W. D. Twichell
 State Surveyor for the State of Texas.

For plat of this Survey

see Sketch N.

The State of Texas,

Survey

Reeves

County,

No. 27

or

District,

Blk. C 3

FIELD NOTES of a survey of 627

acres of land made for the Public Free School Fund by virtue of an Act of the First Called Session of the Twenty-Sixth Legislature, approved February 23, 1900, providing for the survey and sale of the unsurveyed school land.

Said land is situated in Reeves

County, about 23 miles S 75 E from

Pecos, and known as survey No. 27

in Block No. C 3

Magnetic Variation 10 40'E

Angle 1 26' from Polaris in Western Elongation

BEGINNING AT the S.W. corner of Survey No. 26 this Bl'k,

Thence N. 2229 Vrs. to the N.W. corner of Survey No. 26 this Bl'k,

Thence N. 78 18 W. 197 Vrs. to the S.W. corner of Survey No. 10 BL'K 27

Thence S. 11 42' W. 292 Vrs. to the S.E. corner of Survey No. 9 BL'K 27

same being a stake and a small pile of stone whence a 1 1/2" mesquite marked X bears S. 52 30' W. 4 Vrs.

Thence N. 78 18' W. with the S. boundary of said Survey No. 9 1198 Vrs.

Thence S. 11 42' W. 1560 Vrs. to an old iron pipe same being the N.E. corner of survey No. 23 BL'K, 7

Thence S. 10 21' W. with the E. boundary of said Survey No. 23 712 Vrs. to the N.W. corner of Survey No. 22 this Bl'k,

Thence E. 1870 Vrs. to the beginning corner of this Survey.

to the place of beginning.

75436
CORRECT ON MAP FOR 627 ACRES
2/26/52 VES
Patented
3-13-52
Robinson

S. Edly Pritchett,

W. L. Solomon.

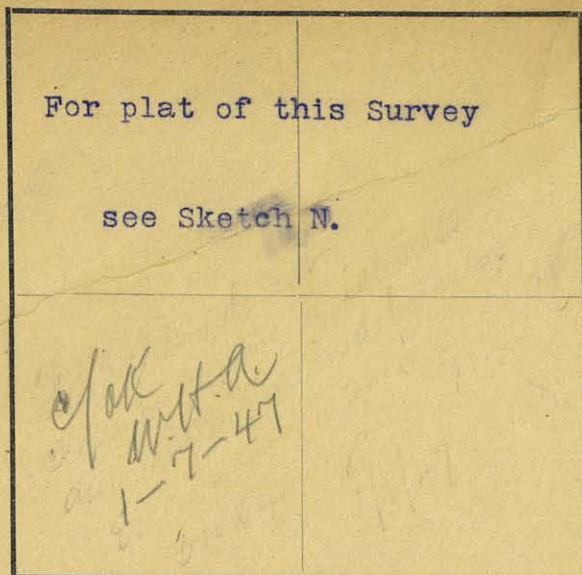
Chain Carriers

I, W. D. Twichell

State Surveyor for the State of Texas, do hereby certify that the foregoing survey was made by me according to law under the direction of the Commissioner of the General Land Office by establishing base lines for the block to which this survey belongs; that the limits, boundaries and corners, with the marks, natural and artificial, are truly described in the foregoing Plat and Field Notes.

Surveyed 12" day of Nov. 1901 1900.

W. D. Twichell
State Surveyor for the State of Texas.



For plat of this Survey

see Sketch N.

The State of Texas,

Survey

Reeves

County,

No. 28

or

District,

Blk. C 3

FIELD NOTES of a survey of 640

acres of land made for the Public Free School Fund by
virtue of an Act of the First Called Session of the Twenty-
Sixth Legislature, approved February 23, 1900, providing
for the survey and sale of the unsurveyed school land.

Said land is situated in Reeves

County, about 22 miles S 75 E from

Pecos center of County, and known as survey No. 28

in Block No. C3

Magnetic Variation 10 40' E
Angle 1 26' from Polaris in Western Elongation

BEGINNING AT the N.W. corner of Survey No. 27 this Bl'k,
Thence S. 11° 42' W. 1560 Vrs. to an pld iron pipe same being the N.E.
corner of Survey No. 23 Bl'k, 7
Thence N. 79° 25' W. with the N. boundary of Bl'k 7 2045 Vrs.
Thence N. 11° 42' E. 1841 Vrs.
Thence S. 78° 18' E. with the S. boundary of Survey No. 8 Bl'k 8 1594 Vrs.
Thence S. 11° 42' W. 241 Vrs. to a pile of stone whence a 3" mesquite mark-
X bears N. 23° 15' W. 36 2/3 Vrs.
Thence S. 78° 18' E. 451 Vrs. to the beginning corner of this Survey.

to the place of beginning.

75913
CORRECT ON MAP FOR 640 ACRES
10-7-71 YES

Patented
11-19-71
the 37th
min

S. Edly Pritchett,

W. L. Solomon.

Chain Carriers

I, W. D. Twichell, State Surveyor for the State of Texas, do hereby
certify that the foregoing survey was made by me according to law under the direction of the Commissioner of the
General Land Office by establishing base lines for the block to which this survey belongs; that the limits, boundaries
and corners, with the marks, natural and artificial, are truly described in the foregoing Plat and Field Notes.

Surveyed 17th 11th day of Nov. 1901

W. D. Twichell
State Surveyor for the State of Texas.

For plat of this Survey

see Sketch N.

*Field notes do
not close by 17/1000
latitudes by 3/4
departure by 1/8
1/8/47*

Magnetic Variation 10 40' E

Angle 1 26' from Polaris in Western Elongation

The State of Texas,

Survey

Reeves

County,

No. 29

or

District,

Blk. C 3

FIELD NOTES of a survey of 640

acres of land made for the Public Free School Fund by
virtue of an Act of the First Called Session of the Twenty-
Sixth Legislature, approved February 23, 1900, providing
for the survey and sale of the unsurveyed school land.

Said land is situated in Reeves

County, about 21 miles S 75 E from

Pecos center of County, and known as survey No. 29

in Block No. C 3

BEGINNING AT the N.W. corner of Survey No. 28 this Bl'k,
Thence S. 11 42' W. 1841 Vrs.
Thence N. 79 25' W. with the N. boundary of Bl'k 7 2131 Vrs.
Thence N. 11 42' E. 1617 Vrs.
Thence S. 78 13' E. with the S. boundary of Survey No. 7 Bl'k 7 2141420 Vrs
to a stake marked X and a pile of small stone whence a 2" mesquite marked
X bears S. 45 15' W. ()
Thence N. 11 42' E. 248 Vrs. to a stake marked X and a few small stone w
whence a 2" mesquite marked X bears N 8°00' E 10 Vrs. whence an old
iron pipe marked 7.8.B. 7 bears N. 11 42' E. 863 Vrs.
Thence S. 78 13' E. 711 Vrs. to the beginning corner of this Survey.

to the place of beginning.

S. Edly Pritchett,

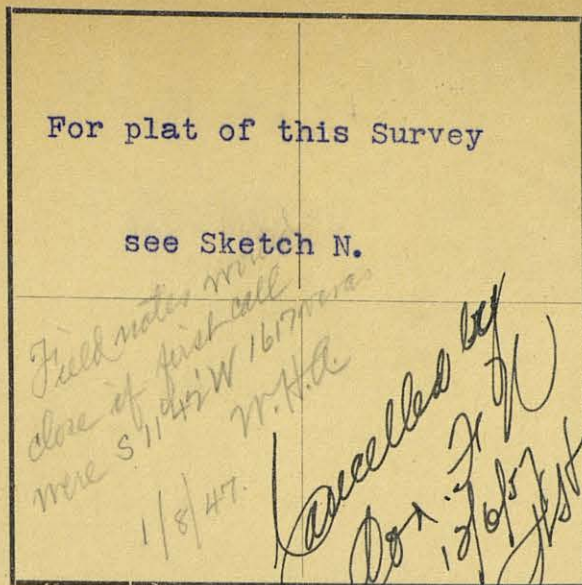
W. L. Solomon.

Chain Carriers

I, W. D. Twichell, State Surveyor for the State of Texas, do hereby
certify that the foregoing survey was made by me according to law under the direction of the Commissioner of the
General Land Office by establishing base lines for the block to which this survey belongs; that the limits, boundaries
and corners, with the marks, natural and artificial, are truly described in the foregoing Plat and Field Notes.

Surveyed 11" day of Nov. 1901

W. D. Twichell
State Surveyor for the State of Texas.

Magnetic Variation 10 40' EAngle 1 26' from Polaris in Western Elongation

The State of Texas,

Survey

Reeves

County,

No. 30

or

District,

Blk. C 3FIELD NOTES of a survey of 318

acres of land made for the Public Free School Fund by virtue of an Act of the First Called Session of the Twenty-Sixth Legislature, approved February 23, 1900, providing for the survey and sale of the unsurveyed school land.

Said land is situated in ReevesCounty, about 20 1/2 miles S 75 E fromPecos ~~County~~ and known as survey No. 30in Block No. C 3BEGINNING AT the N.W. corner of Survey No. 29 this Bl'k,Thence S. 11 42' E. 1617 Vrs.Thence N. 79 25' W. with the N. boundary of Bl'k, 7 1367 Vrs.Thence N. 11 42' E. 939 Vrs.Thence S. 78 18' E. 613 Vrs.Thence N. 11 42' E. 704 Vrs.Thence S. 78 18' E. 754 Vrs. to the beginning corner of this Survey.

to the place of beginning.

S. Edly Pritchett,W. L. Solomon.

Chain Carriers

I, W. D. Twichell

State Surveyor for the State of Texas, do hereby certify that the foregoing survey was made by me according to law under the direction of the Commissioner of the General Land Office by establishing base lines for the block to which this survey belongs; that the limits, boundaries and corners, with the marks, natural and artificial, are truly described in the foregoing Plat and Field Notes.

Surveyed 11 day of Nov. 1901

W. D. Twichell
State Surveyor for the State of Texas.

87

The State of Texas,

Survey

For plat of this Survey

see Sketch N.

Reeves

County,

No. 1

or

District,

Blk. C 4

FIELD NOTES of a survey of 640

acres of land made for the Public Free School Fund by
virtue of an Act of the First Called Session of the Twenty-
Sixth Legislature, approved February 23, 1900, providing
for the survey and sale of the unsurveyed school land.

Said land is situated in Reeves

County, about 23 miles S 67 E from

Pecos

center of County, and known as survey No. 1

in Block No. C 4

Magnetic Variation 10 45' E

Angle 1 26' from Polaris in Western Elongation

BEGINNING AT the N.W. corner of Survey No. 21 Bl'k C 3.

Thence S. 1901 vrs. to the N.E. corner of Survey No. 15 Bl'k C 3.

Thence W. 3274 vrs.

Thence N. 1231 vrs.

Thence S. 79 25' E. with the S. boundary of Bl'k 7 2796 1/2 vrs.

Thence N. 10 21' E. with the E. boundary of Bl'k 7 1162 1/2 vrs. to the
S.W. corner of Survey No. 22 Bl'k C 3,

Thence E. 316 1/2 vrs. to the beginning corner of this Survey.

to the place of beginning.

S. Edly Pritchett,

W. L. Solomon.

Chain Carriers

I, W. D. Twichell

State Surveyor for the State of Texas, do hereby
certify that the foregoing survey was made by me according to law under the direction of the Commissioner of the
General Land Office by establishing base lines for the block to which this survey belongs; that the limits, boundaries
and corners, with the marks, natural and artificial, are truly described in the foregoing Plat and Field Notes.

Surveyed 8" day of Nov. 1901 1900.

W. D. Twichell
State Surveyor for the State of Texas.

| | |
|----------------------------------|--|
| For plat of this Survey | |
| see Sketch N | |
| <i>for H.A.</i> <i>1/8/47</i> | |

The State of Texas,

Survey

Reeves County, No. 2
 or District, Blk. C 4

FIELD NOTES of a survey of 627

acres of land made for the Public Free School Fund by
 virtue of an Act of the First Called Session of the Twenty-
 Sixth Legislature, approved February 23, 1900, providing
 for the survey and sale of the unsurveyed school land.

Said land is situated in ReevesCounty, about 21 miles S 66 E fromPecos center of County, and known as survey No. 2in Block No. C 4

Magnetic Variation 10 45' E
 Angle 1 26' from Polaris in Western Elongation

BEGINNING AT the N.W. corner of Survey No. 1 this Bl'k.,
 Thence S. 1231 rs.
 Thence W. 2429 Vrs. to the N.E. corner of Survey No. 13 Bl'k C 5 same
 being a stone 6"x6"x3" marked x and a pile of stone whence a 3/4" mesqu
 marked x bears N. 87 00 W. 9 1/3 Vrs.
 Thence N. at 772 Vrs. to a stone corner whence a small cluster of mes-
 quite (3 of them) marked x bears S. 19 Vrs. at 1685 Vrs. a point whence
 an old iron pipe marked 18, 20, B 7 and an old pile of stone and set stone
 in the ground marked x bears N. 79 25' W. 539 Vrs.
 Thence S. 79 25' E. with the S. boundary of Bl'k 7 2471 Vrs. to the beg-
 ning corner of this Survey.

to the place of beginning.

Patented
12-29-61
Zull

76456
 CORRECT ON MAP FOR 627 ACRES
 12-18-61 VES

S. Edly Dritchett,W. L. Solomon,

Chain Carriers

I, W. D. Twichell, State Surveyor for the State of Texas, do hereby
 certify that the foregoing survey was made by me according to law under the direction of the Commissioner of the
 General Land Office by establishing base lines for the block to which this survey belongs; that the limits, boundaries
 and corners, with the marks, natural and artificial, are truly described in the foregoing Plat and Field Notes.

Surveyed 9th day of Nov. 1901 1900.

W. D. Twichell
 State Surveyor for the State of Texas.

| |
|--|
| For plat of this Survey |
| see Sketch N. |
| <i>C/O Field notes close within 40 rods in lot and 42 rods in distance all as shown on plat 1/9/47</i> |

The State of Texas,

Survey

Reeves

County,

No. 3

or

District,

Blk. C 4

FIELD NOTES of a survey of 620

acres of land made for the Public Free School Fund by
virtue of an Act of the First Called Session of the Twenty-
Sixth Legislature, approved February 23, 1900, providing
for the survey and sale of the unsurveyed school land.

Said land is situated in Reeves

County, about 20 miles S 65 E from

Pecos, center of County, and known as survey No. 3

in Block No. C 4

Magnetic Variation 10 45' E
Angle 1 24' from Polaris in Western Elongation

BEGINNING AT the N.W. corner of Survey No. 2 this Bl'k,
Thence N 79 25' W. 539 Vrs. to an old iron pipe marked 13, 20 B 7 and an old
pile of stone set a stone in the ground and marked it X.
Thence S. 10 21' W. 900 Vrs. to an old iron pipe marked 13 B 7 and an
old pile of stone.
Thence N. 79 39' W. with the S. boundary of Survey No. 19 Bl'k 7 2056
Vrs.
hence S. 11 52' W. 1295.3 Vrs.
Thence E. with the N. boundary of Bl'k C 5 2930 Vrs. to a stone 6"x6"x3"
marked x and a pile of stone whence a 3/4" mesquite marked X bears N.
87 00' W. 9 1/3 Vrs.
Thence N. at 772 Vrs. a stone corner whence a small cluster of mesquite
(three of them) marked X bears S. 19 Vrs. at 1635 Vrs. the beginning cor
ner of this survey.

to the place of beginning.

S. Edly Fritchett,

W. L. Solomon,

Chain Carriers

I, W. D. Twichell, State Surveyor for the State of Texas, do hereby
certify that the foregoing survey was made by me according to law under the direction of the Commissioner of the
General Land Office by establishing base lines for the block to which this survey belongs; that the limits, boundaries
and corners, with the marks, natural and artificial, are truly described in the foregoing Plat and Field Notes.

Surveyed 9th day of Nov. 1901 1900.

W. D. Twichell
State Surveyor for the State of Texas.

For plat of this Survey

see Sketch N.

Chas. M. Hall
11/9/47

The State of Texas,

Survey

Reeves

County.

No

or

District.

Bla

FIELD NOTES of a survey of.....361

acres of land made for the Public Free School Fund by virtue of an Act of the First Called Session of the Twenty-Sixth Legislature, approved February 23, 1900, providing for the survey and sale of the unsurveyed school land.

Said land is situated in.....Reeves

County, about 19 miles S 64 E from
center of County, and known as survey No. 4

in Block No. C 4

Magnetic Variation 10 45' E
Angle 1. 26' from Polaris in Western Elongation

BEGINNING AT the S.W. corner of Survey No. 3 this Bl'k.
Thence W. 1942 1/2 Vrs.
Thence N. 11 52' E. 1274 Vrs.
Thence S. 73 08' E. 1901 Vrs.
Thence S. 11 52' W. 274 1/2 Vrs. to the beginning corner of this Survey
to the place of beginning.

Patented
12-29-61
Zull

139503
CORRECT ON MAP FOR 361 ACRES
12-18-61 YES

S. Edly Pritchett.

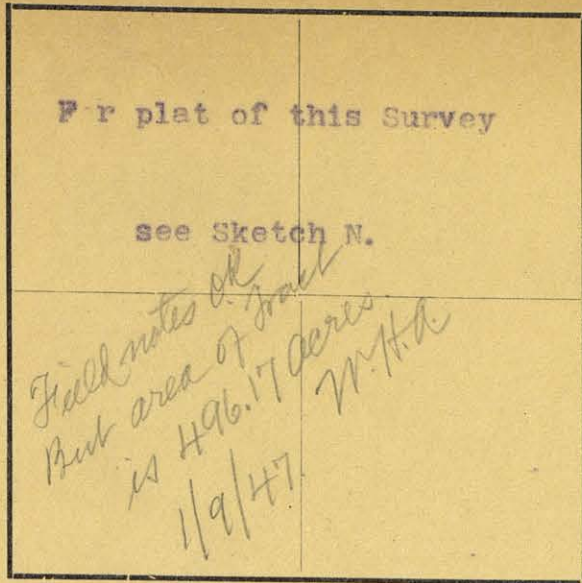
W. L. Solomon.

Chain Carriers

I, W. D. Twichell, State Surveyor for the State of Texas, do hereby certify that the foregoing survey was made by me according to law under the direction of the Commissioner of the General Land Office by establishing base lines for the block to which this survey belongs; that the limits, boundaries and corners, with the marks, natural and artificial, are truly described in the foregoing Plat and Field Notes.

Surveyed 9th day of Nov. 1901 1900

State Surveyor for the State of Texas.



Magnetic Variation 10 45' E
 Angle 1 26' from Polaris in Western Elongation

The State of Texas,

Survey

Reeves County, No. 5
 or District, Blk. C 4

FIELD NOTES of a survey of 496 acres

of land made for the Public Free School Fund by virtue of an Act of the First Called Session of the Twenty-Sixth Legislature, approved February 23, 1900, providing for the survey and sale of the unsurveyed school land.

Said land is situated in Reeves County, about 18 miles S 43 E from center of County, and known as survey No. 5 in Block No. C 4

BEGINNING AT the S.W. corner of Survey No. 4 this Bl'k,
Thence W. with the N. boundary of Bl'k C 5 1942 1/2 Vrs.
Thence N. 11 52' E. 1673 Vrs.
Thence S. 73 09' E. 1901 Vrs.
Thence S. 11 52' W. 1274 Vrs. to the beginning corner of this Survey.

to the place of beginning.

*Patented
1-12-62
Zall*

*139504
CORRECT ON MAP FOR 496 ACRES
12-18-61 VES*

S. Edly Pritchett,

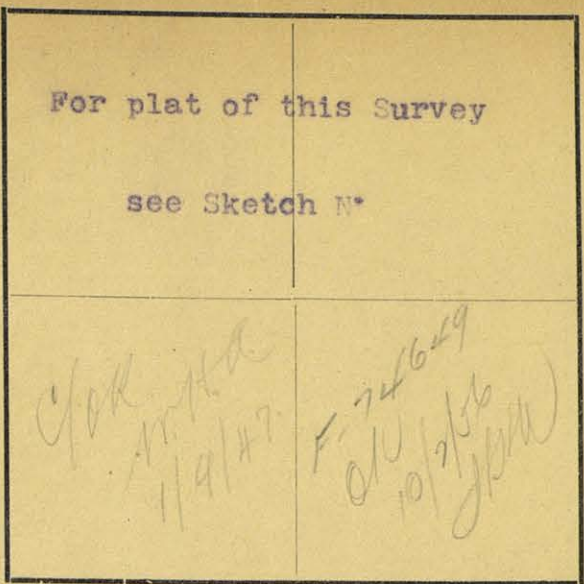
W. L. Solomon,

Chain Carriers

I, W. D. Twichell, State Surveyor for the State of Texas, do hereby certify that the foregoing survey was made by me according to law under the direction of the Commissioner of the General Land Office by establishing base lines for the block to which this survey belongs; that the limits, boundaries and corners, with the marks, natural and artificial, are truly described in the foregoing Plat and Field Notes.

Surveyed 9 day of Nov. 1901 1900.

W. D. Twichell
 State Surveyor for the State of Texas.



The State of Texas,

Reeves County, No. 6
or District, Blk. C 4

FIELD NOTES of a survey of 631
acres of land made for the Public Free School Fund by
virtue of an Act of the First Called Session of the Twenty-
Sixth Legislature, approved February 23, 1900, providing
for the survey and sale of the unsurveyed school land.
Said land is situated in Reeves
County, about 17 miles S 62 E from
Pecos center of County, and known as survey No. 6
in Block No. C 4

Magnetic Variation 10 45' E
Angle 1 26' from Polaris in Western Elongation

BEGINNING AT the S.W. corner of Survey No. 5 this Bl'k,
Thence W. with the N. boundary of Bl'k C 5 1042 1/2 Vrs.
Thence N. 11 52' E. 2072 1/2 Vrs.
Thence S. 78 08' E. 1901 Vrs.
Thence S. 11 52' W. 1673 Vrs. to the beginning corner of this Survey.

to the place of beginning.

S. Edly Pritchett,
W. L. Solomon, Chain Carriers

I, W. D. Twichell, State Surveyor for the State of Texas, do hereby
certify that the foregoing survey was made by me according to law under the direction of the Commissioner of the
General Land Office by establishing base lines for the block to which this survey belongs; that the limits, boundaries
and corners, with the marks, natural and artificial, are truly described in the foregoing Plat and Field Notes.

Surveyed 9" day of Nov. 1901 -1900.

W. D. Twichell
State Surveyor for the State of Texas.

For plat of this Survey

see Sketch N.

The State of Texas,

Survey

Reeves

County,

No. 7

or

District,

Blk. C 4

FIELD NOTES of a survey of 765

acres of land made for the Public Free School Fund by virtue of an Act of the First Called Session of the Twenty-Sixth Legislature, approved February 23, 1900, providing for the survey and sale of the unsurveyed school land.

Said land is situated in Reeves

County, about 16 miles S 61 E from

Pecos center of County, and known as survey No. 7

in Block No. C 4

Magnetic Variation 10 45' E

Angle 1 26' from Polaris in W stern Elongation

BEGINNING AT the S.W. corner of Survey No. 6 this Bl'k,

Thence W. with the N. boundary of Bl'k C 5 1942 1/2 Vrs. to the S.E. corner of Survey No. 1 Bl'k C 6.

Thence N. 11 52' E. at 571 Vrs. a stone in ground marked X and a pile of stone whence a 1 1/4" mesquite marked X bears S. 65 00' W. 20 Vrs. and Gomez Mtn. bears S. 60 15' W. and a wind mill bears S. 48 30' E. at 2472 Vrs. a stone in ground marked X and a pile of stone whence a 1" mesquite marked X bears N. 12 30' W. 15 Vrs.

Thence S. 78 08' E. 1901 Vrs.

Thence S. 11 52' W. 2072 1/2 Vrs. to the beginning corner of this Survey.

to the place of beginning.

S. Edly Pritchett,

W. L. Solomon.

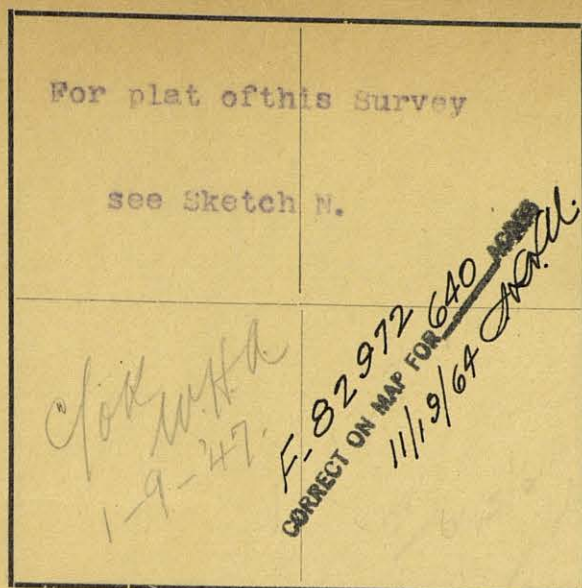
Chain Carriers

I, W. D. Twichell

State Surveyor for the State of Texas, do hereby certify that the foregoing survey was made by me according to law under the direction of the Commissioner of the General Land Office by establishing base lines for the block to which this survey belongs; that the limits, boundaries and corners, with the marks, natural and artificial, are truly described in the foregoing Plat and Field Notes.

Surveyed 4" day of Nov. 1901 1900.

W. D. Twichell
State Surveyor for the State of Texas.



The State of Texas,

Survey

Reeves County, No. 8

or _____ District, Blk. C 4

FIELD NOTES of a survey of 640

acres of land made for the Public Free School Fund by virtue of an Act of the First Called Session of the Twenty-Sixth Legislature, approved February 23, 1900, providing for the survey and sale of the unsurveyed school land.

Said land is situated in ReevesCounty, about 16 miles S 44 E fromcenter of County, and known as survey No. 8in Block No. C 4

Magnetic Variation 10 45' E

Angle 1 26' from Polaris in Western Elongation

BEGINNING AT the N.E. corner of Survey No. 7 this Bl'k.

Thence N. 73 08' W. 1901 Vrs. to a stone on ground ~~marked~~ marked X and a pile of stone whence a 1" mesquite marked X bears N. 12 30' W. 15 Vrs.

Thence N. 11 52' E. 1901 Vrs. to a stone in ground marked x and ~~one by~~ one by a pile of stone whence a 1" mesquite marked x bears N. 67 15' E. 6 Vrs. and a wind mill bears N. 91 35' E. (about 3 mi.)

Thence S. 73 08' E. 1901 Vrs.Thence S. 11 52' W. 1901 Vrs. to the beginning corner of this Survey.

_____ to the place of beginning.

Patented

11-23-64

zull

S. Edly Britchett,

W. L. Solomon.

Chain Carriers

I, W. D. Twichell, State Surveyor for the State of Texas, do hereby certify that the foregoing survey was made by me according to law under the direction of the Commissioner of the General Land Office by establishing base lines for the block to which this survey belongs; that the limits, boundaries and corners, with the marks, natural and artificial, are truly described in the foregoing Plat and Field Notes.

Surveyed 4 day of Nov. 1901

W. D. Twichell

State Surveyor for the State of Texas.

| | |
|------------------------------------|--|
| For plat of this Survey | |
| see Sketch N. | |
| <i>for with</i> <i>1-9-1907</i> | |

The State of Texas,

Reeves County, No. 10
 or District, Blk. C 4

FIELD NOTES of a survey of 640

acres of land made for the Public Free School Fund by virtue of an Act of the First Called Session of the Twenty-Sixth Legislature, approved February 23, 1900, providing for the survey and sale of the unsurveyed school land.

Said land is situated in Reeves County, about 18 miles S 65 E from center of County, and known as survey No. 10 in Block No. C 4

Magnetic Variation 10 45' E
 Angle 1 26' from Polaris in Western Elongation

BEGINNING AT the N.E. corner of Survey No. 9 this Bl'k.
 Thence S. 72 02' E. 1901 Vrs.
 Thence S 11 52' W. 1901 Vrs. to the N.W. corner of Survey No. 4 this Bl'k.
 Thence N. 72 02' W. 1901 Vrs.
 Thence N. 11 52' E. 1901 Vrs. to the beginning corner of this Survey.

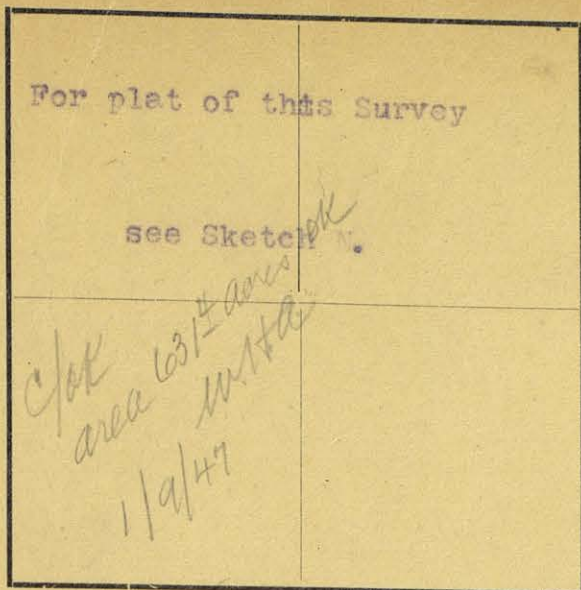
 _____ to the place of beginning.

S. Edly Pritchett,
 W. L. Solomon. } Chain Carriers

I, W. D. Twichell, State Surveyor for the State of Texas, do hereby certify that the foregoing survey was made by me according to law under the direction of the Commissioner of the General Land Office by establishing base lines for the block to which this survey belongs; that the limits, boundaries and corners, with the marks, natural and artificial, are truly described in the foregoing Plat and Field Notes.

Surveyed 4th day of Nov. 1901 1900.

W. D. Twichell
 State Surveyor for the State of Texas.



The State of Texas,

Survey

Reeves

County,

No. 11

or

District,

Blk. C 4

FIELD NOTES of a survey of ~~63 1/4~~

acres of land made for the Public Free School Fund by virtue of an Act of the First Called Session of the Twenty-Sixth Legislature, approved February 23, 1900, providing for the survey and sale of the unsurveyed school land.

Said land is situated in Reeves

County, about 19 miles S 46 E from

center of County, and known as survey No. 11

in Block No. C 4

Magnetic Variation 10 45' E
Angle 1 36' from Polaris in Western Elongation

BEGINNING AT the S.W. Corner of Survey No. 10 this Bl'k.

Thence N. 11 52' E. 1755 Vrs.

Thence S. 79 30' E. at 112 1/2 Vrs. pass the S.W. corner of Survey No. 16
Bl'k 7 at 2019 1/2 Vrs. the S.E. corner of Survey No. 16 Bl'k 7

Thence S. 10 21' W. 1390 Vrs. to the S.W. corner of Survey No. 16
Bl'k 7.

Thence N. 79 39' W. 155 Vrs. to the N.W. corner of Survey No. 3 this Bl'k

Thence S. 11 52' W. 421 Vrs. to the S.E. corner of Survey No. 4 this Bl'k.

Thence N. 79 03' W. 1901 Vrs. to the beginning corner of this Survey.

to the place of beginning.

S. Edly Pritchett.

W. L. Solomon.

Chain Carriers

I, W. D. Twichell

State Surveyor for the State of Texas, do hereby


certify that the foregoing survey was made by me according to law under the direction of the Commissioner of the General Land Office by establishing base lines for the block to which this survey belongs; that the limits, boundaries and corners, with the marks, natural and artificial, are truly described in the foregoing Plat and Field Notes.

Surveyed 4th day of Nov. 1901 1900.

W. D. Twichell
State Surveyor for the State of Texas.

For plat of this Survey

see Sketch N.



Magnetic Variation $10^{\circ} 45'$ E

Angle $1^{\circ} 26'$ from Polaris in Western Elongation

The State of Texas,

Survey

Reeves

County,

No. 12

or

District,

Blk. C 4

FIELD NOTES of a survey of 693

acres of land made for the Public Free School Fund by virtue of an Act of the First Called Session of the Twenty-Sixth Legislature, approved February 23, 1900, providing for the survey and sale of the unsurveyed school land.

Said land is situated in Reeves

County, about 18 miles S 60° E from

center of County, and known as survey No. 12

in Block No. C 4

BEGINNING AT the N.W. corner of Survey No. 10 this Bl'k,

Thence S. $78^{\circ} 08'$ E. 190.1 Vrs.

Thence S. $11^{\circ} 52'$ W. 146 Vrs. to the N.W. corner of Survey No. 11 this Bl'k,

Thence S. $79^{\circ} 39'$ E. 119.5 Vrs. to the S.W. corner of Survey No. 12 this Bl'k 7

Thence N. $10^{\circ} 21'$ E. with the W. boundary of Bl'k 7-2157 Vrs.

Thence N. $78^{\circ} 08'$ W. 1011.5 Vrs. to the S.W. corner of Survey No. 8 Bl'k 7,

Thence S. $11^{\circ} 52'$ W. 104 Vrs.

Thence N. $78^{\circ} 08'$ W. 950 Vrs.

Thence S. $11^{\circ} 52'$ W. 1901 Vrs. to the beginning corner of this Survey.

to the place of beginning.

Patented
3-7-61
Zull
F-117139 693
CORRECT ON MAP FOR 693
3-1-61 J.F.W.

S. Edly Ditchett.

E. L. Solomon.

Chain Carriers

W. D. Twichell

State Surveyor for the State of Texas, do hereby certify that the foregoing survey was made by me according to law under the direction of the Commissioner of the General Land Office by establishing base lines for the block to which this survey belongs; that the limits, boundaries and corners, with the marks, natural and artificial, are truly described in the foregoing Plat and Field Notes.

Surveyed 2nd day of Nov. 1901

State Surveyor for the State of Texas

| | |
|-------------------------|--|
| For plat of this Survey | |
| see Sketch N. | |
| | |
| | |

The State of Texas,

Reeves County, Survey No. 13
 or District, Blk. C 4

FIELD NOTES of a survey of 440

acres of land made for the Public Free School Fund by
 virtue of an Act of the First Called Session of the Twenty-
 Sixth Legislature, approved February 23, 1900, providing
 for the survey and sale of the unsurveyed school land.

Said land is situated in Reeves

County, about 17 miles S 69 E from

Pecos center of County, and known as survey No. 13

in Block No. C 4

Magnetic Variation 10 45' W.
 Angle 1 26' from Polaris in Western Elongation

BEGINNING AT the N.W. corner of Survey No. 12 this Bl'k.
 Thence N. 73 03' W. 1901 Vrs.
 Thence S. 11 52' W. 1901 Vrs. to the N.E. corner of Survey No. 8 this Bl'k.
 Thence S. 73 03' E. 1901 Vrs.
 Thence N. 11 52' E. 1901 Vrs. to the beginning corner of this Survey.

*Valued
 11-27-43
 J. H. H. H.*

to the place of beginning.

*F-150659
 OK 11-10-43
 M. R.*

S. Edly Pritchett,

W. L. Solomon.

Chain Carriers

I, W. D. Twichell, State Surveyor for the State of Texas, do hereby
 certify that the foregoing survey was made by me according to law under the direction of the Commissioner of the
 General Land Office by establishing base lines for the block to which this survey belongs; that the limits, boundaries
 and corners, with the marks, natural and artificial, are truly described in the foregoing Plat and Field Notes.

Surveyed 2" day of Nov. 1901 1900.

W. D. Twichell
 State Surveyor for the State of Texas.

F-150659

CORRECT ON MAP FOR 640⁰ ACRES
11-10-43 HUR

FIELD NOTES.

Survey No.

Block No.

..... County.

Filed in Land Office this the day

..... 190

..... Commissioner.

For plat of this Survey

see Sketch N.

John M. H. A.
1-10-47

Magnetic Variation 10 45' EAngle 1 26' from Polaris in Western Elongation

The State of Texas,

Reeves

County,

or

District,

Survey

14

No.

Blk. C 4FIELD NOTES of a survey of 640

acres of land made for the Public Free School Fund by
 virtue of an Act of the First Called Session of the Twenty-
 Sixth Legislature, approved February 23, 1900, providing
 for the survey and sale of the unsurveyed school land.

Said land is situated in ReevesCounty, about 16 miles S 62 E fromPecos center of County, and known as survey No. 14in Block No. C 4BEGINNING AT the N.W. corner of Survey No. 13 this Bl'k.Thence N. 72 03' W. 1901 Vrs. to the N.E. corner of Survey No. 50 Bl'k 4

Thence S. 11 52' W. 1901 Vrs. to a stone in the ground marked x and a
pile of stone whence a 1" mesquite marked x bears N. 37 15' E. 6 Vrs.
and a wind mill bears N. 01 35' W. (about 3 Mi.)

Thence S. 72 03' E. 1901 Vrs.Thence N. 11 52' E. 1901 Vrs. to the beginning corner of this Survey.

to the place of beginning.

S. Edly Pritchett,W. L. Solomon,

Chain Carriers

I, W. D. Twichell

State Surveyor for the State of Texas, do hereby
 certify that the foregoing survey was made by me according to law under the direction of the Commissioner of the
 General Land Office by establishing base lines for the block to which this survey belongs; that the limits, boundaries
 and corners, with the marks, natural and artificial, are truly described in the foregoing Plat and Field Notes.

Surveyed 2 day of Nov. 1901

W. D. Twichell
 State Surveyor for the State of Texas.

| | |
|--|--|
| For plat of this Survey | |
| see Sketch N. | |
| <i>C. J. R. M. A. A.</i> <i>1-10-1901</i> | |

The State of Texas,

Survey

Reeves

County,

No. 15

or

District,

Blk. C 4

FIELD NOTES of a survey of 463

acres of land made for the Public Free School Fund by virtue of an Act of the First Called Session of the Twenty-Sixth Legislature, approved February 23, 1900, providing for the survey and sale of the unsurveyed school land.

Said land is situated in Reeves

County, about 15 miles S 70 E from

center of County, and known as survey No. 15

in Block No. C 4

Magnetic Variation 10 45' E
 Angle 1 26' from Polaris in Western Elongation

BEGINNING AT the N.W. corner of Survey No. 14 this Bl'k.

Thence N. 11 52' E. 1445 Vrs.

Thence S. 73 08' E. with the S. boundary of Survey No. 1 Bl'k C 950.5 Vrs.

Thence S. 11 52' W. 137 Vrs.

Thence S. 73 08' E. with the S. boundary of Survey No. 2 Bl'k C 950.5 Vrs.

Thence S. 11 52' W. 1308 Vrs. to the N.W. corner of Survey No. 13 this Bl'k,

Thence N. 73 08' W. 1901 Vrs. to the beginning corner of this Survey.

to the place of beginning.

S. Edly Pritchett,

W. L. Solomon,

Chain Carriers

I, W. D. Twitchell

State Surveyor for the State of Texas, do hereby certify that the foregoing survey was made by me according to law under the direction of the Commissioner of the General Land Office by establishing base lines for the block to which this survey belongs; that the limits, boundaries and corners, with the marks, natural and artificial, are truly described in the foregoing Plat and Field Notes.

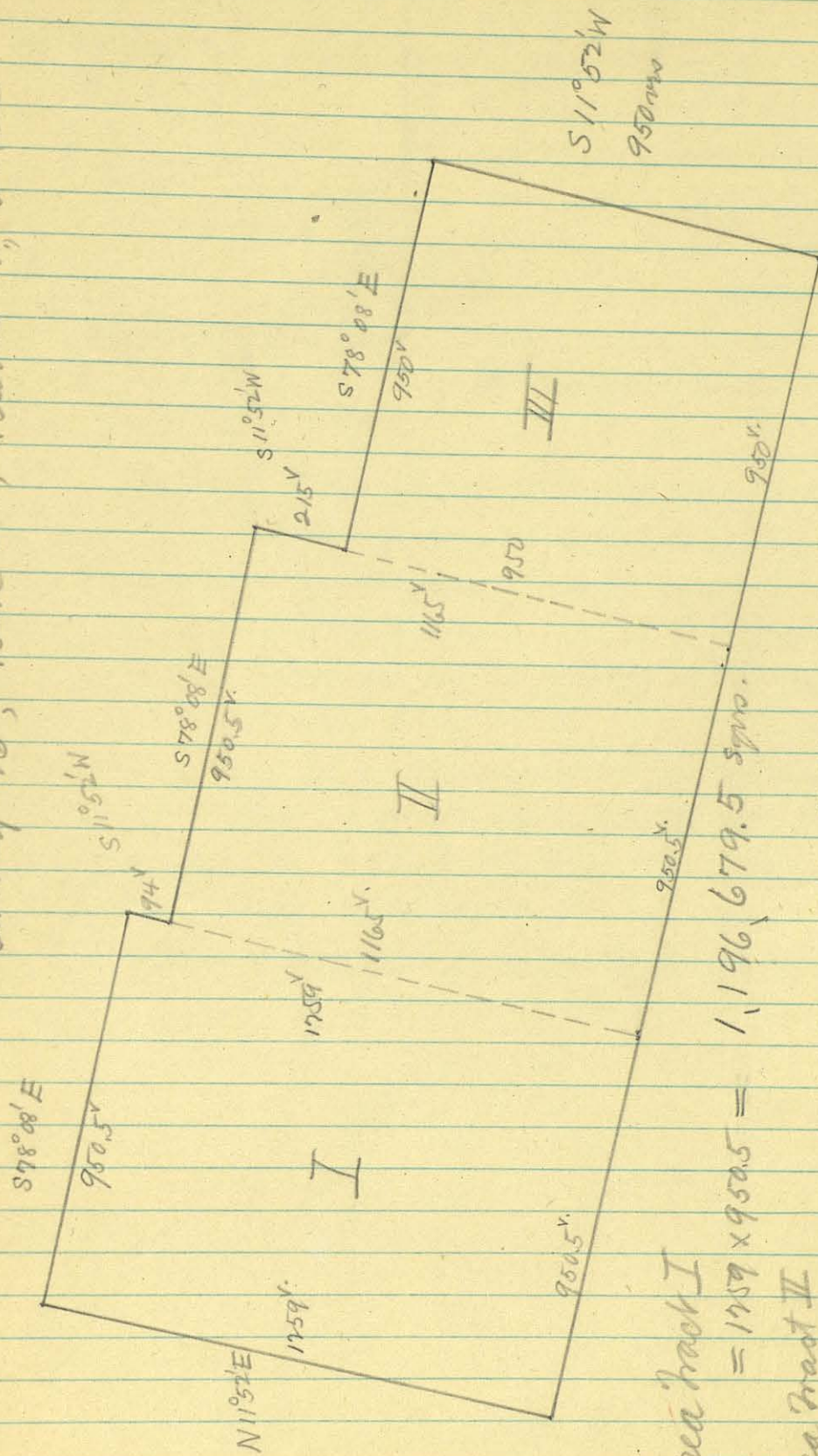
Surveyed 2nd day of Nov. 1901 1900.

W. D. Twitchell
 State Surveyor for the State of Texas.

567⁹⁸
GRANTEE 560 Acres SUR. NO. 16 BLK. C 4 COUNTY Reeves STATE Texas
SURVEYED BY W. D. Twichell DATE 11-2-'01 CALCULATED BY W. H. A. DATE 1-11-'47

| STA. | COURSE | DISTANCE | COS | SINE | LATITUDES | | DEPARTURES | | D.M.D. | N.D.A. | S.D.A. |
|------|-----------|----------|--------|--------|---------------|---------|------------|---------|---------|------------|------------|
| | | | | | N | S | E | W | | | |
| 1 | N 11° 52' | E 1259 | .97863 | .20563 | 1232.10 | | 258.88 | | 258.88 | 318966.05 | |
| 2 | S 78° 08' | E 950.5 | .20563 | .97863 | | 195.45 | 930.19 | | 1447.95 | | 283001.53 |
| 3 | S 11° 52' | W 94 | .97863 | .20563 | | 91.99 | | 19.33 | 2358.81 | | 216986.8 |
| 4 | S 78° 08' | E 950.5 | .20563 | .97863 | | 195.45 | 930.19 | | 3269.67 | | 639057.96 |
| 5 | S 11° 52' | W 215 | .97863 | .20563 | | 210.41 | | 44.21 | 4155.65 | | 874390.22 |
| 6 | S 78° 08' | E 950 | .20563 | .97863 | | 195.35 | 929.70 | | 5041.14 | | 984786.36 |
| 7 | S 11° 52' | W 950 | .97863 | .20563 | | 929.70 | | 195.35 | 5775.49 | | 5369473.05 |
| 8 | N 78° 08' | W 2851 | .20563 | .97863 | 586.25 | | | 2790.07 | 2790.07 | 1635678.54 | |
| | | | | | 1818.35 | 1818.35 | 3048.96 | 3048.96 | | 1954644.59 | |
| | | | | | Double Area 2 | | | | | 6413051.24 | |
| | | | | | 5645.4 | | | | | 3206525.62 | Acres |
| | | | | | | | | | | 567.98 | |

Survey #16, Bk C4, Reeves Co., Texas



Area Tract I

$$= 1759 \times 950.5 = 1,196,679.5 \text{ sq. ft.}$$

Area Tract II

$$= 1165 \times 950.5 = 1,107,332.5 \text{ sq. ft.}$$

Area Tract III

$$= 950 \times 950 = 902,500 \text{ sq. ft.}$$

Total Area Tract

$$= 3,206,512.0 \text{ sq. ft.} = 567.98^+ \text{ acres}$$

State Surveyor for the State of Texas

Chain Carriers

I, State Surveyor for the State of Texas, do hereby certify that the foregoing is a true and correct copy of the original as the same was on file in the office of the Commissioner of the General Land Office, at Austin, Texas, on the 1st day of May, 1900, and that the limits, boundaries and area of the land described in the foregoing Plat and Field Notes, are correct.

W. H. Churchill
State Surveyor for the State of Texas

For plat of this Survey

see S ketch N.

F-74477

CORRECT ON MAP FOR 658⁸ ACRES
11-21-46 *WJR*

Catkins
12-21-46
WJR

The State of Texas,

Survey

Reeves County, No. 1
or District, Blk. C 5

FIELD NOTES of a survey of ~~658~~ 658⁸

acres of land made for the Public Free School Fund by
virtue of an Act of the First Called Session of the Twenty-
Sixth Legislature, approved February 23, 1900, providing
for the survey and sale of the unsurveyed school land.

Said land is situated in Reeves

County, about 17 miles S 51 E from

~~County of~~ Pecos, and known as survey No. 1

in Block No. C 5

Magnetic Variation 10 46' E
Angle 1 26' from Polaris in Western Elongation

BEGINNING AT the S.E. corner of Survey No. 12 this Bl'k,

Thence S. 1901 Vrs. to a mesquite stake marked X whence Twin Mills Bears
W 73 15' and 73 45' W and another W.M. bears S. 02 00' E.

Thence W. 1950 Vrs. to a point whence a pile of stone ome in ground mark-
X bears W. 3 1/2 Vrs. from stone an old pile of stone bears S. 00 24' E
31.8 Vrs. and a wind mill bears S. 26 30' E.

Thence N. 00 24' W. with the E. boundary of Bl'k, 50 Township 7 1901 Vrs.
to a point whence a stone in ground ~~see~~ marked X bears W. 22 Vrs. from
stone a wind mill bears S. 19 30' E and Gomez Mtn. bears S. 70 30' W.
Twin Mills.
and ~~Flat Top mtn.~~ bears S. 84 30' and 84 45' W.

Thence E. 1963 Vrs. to the beginning corner of this Survey.

to the place of beginning.

S. Edly Pritchett.

W. L. Solomon.

Chain Carriers

I, W. D. Twichell, State Surveyor for the State of Texas, do hereby
certify that the foregoing survey was made by me according to law under the direction of the Commissioner of the
General Land Office by establishing base lines for the block to which this survey belongs; that the limits, boundaries
and corners, with the marks, natural and artificial, are truly described in the foregoing Plat and Field Notes.

Surveyed 5" day of Nov. 1901 1900.

11-21-46
c/c *WJR*

W. D. Twichell
State Surveyor for the State of Texas.

For plat of this Survey

see Sketch N.

F. 74476
CORRECT ON MAP FOR 640² ACRES
11-21-46
HUR

Magnetic Variation 10 45' E

Angle 1 26' from Polaris in Western Elongation

The State of Texas,

Reeves

County,

Survey

No. 2

or

District,

Blk. C 5

FIELD NOTES of a survey of 640

acres of land made for the Public Free School Fund by virtue of an Act of the First Called Session of the Twenty-Sixth Legislature, approved February 23, 1900, providing for the survey and sale of the unsurveyed school land.

Said land is situated in Reeves

County, about 18 miles S 52 E from

Pecos center of County, and known as survey No. 2

in Block No. C 5

BEGINNING AT the N.E. corner of Survey No. 1 this Blk

Thence S. 1901 Vrs. to a mesquite stake marked X whence Twin Mills bears N. 73 15' and 73 45' W. and another wind mill bears S. 02 00' E.

Thence E. at 507 1/2 Vrs. cross a fence, at 1901 Vrs. a stone 10"x12"x10 marked X and a pile of stonewhence Twin Mills bears N. 77 30' and 78 00' W and another wind mill bears S. 24 00' W. and a 1" mesquite marked X bears S. 24 15' W. 10 1/2 Vrs.

Thence N. 1901 Vrs.

Thence W. 1901 Vrs. to the beginning corner of this Survey.

Catkins
11-21-46
Robertson

to the place of beginning.

S. Edly Pritchett,

W. L. Solomon.

Chain Carriers

I. W. D. Twichell

State Surveyor for the State of Texas, do hereby certify that the foregoing survey was made by me according to law under the direction of the Commissioner of the General Land Office by establishing base lines for the block to which this survey belongs; that the limits, boundaries and corners, with the marks, natural and artificial, are truly described in the foregoing Plat and Field Notes.

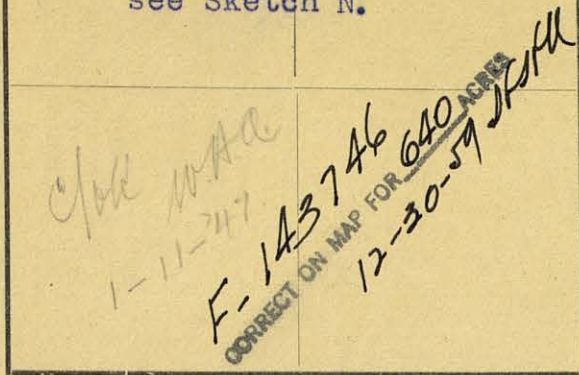
Surveyed 5" day of Nov. 1901 -1900-

11-21-46
c/c HUR

W. D. Twichell
State Surveyor for the State of Texas.

For plat of this Survey

see Sketch N.



The State of Texas,

Survey

Reeves

County,

No. 3

or

District,

Blk. C 5

FIELD NOTES of a survey of 640

acres of land made for the Public Free School Fund by
virtue of an Act of the First Called Session of the Twenty-
Sixth Legislature, approved February 23, 1900, providing
for the survey and sale of the unsurveyed school land.

Said land is situated in Reeves

County, about 19 miles S 54 E from

center of County, and known as survey No. 3

in Block No. C 5

Magnetic Variation 10 45 E

Angle 1 26' from Polaris in Western Elongation

BEGINNING AT the N.E. corner of Survey No. 2 this Bl'k,

Thence S. 1901 Vrs. to a stone 10"x12"x10" marked X and a pile of stone
whence Twin Mills bear N. 73 15' and 73 45' W. and a wind mill bears
S. 24 00' W. and a 1" mesquite marked X bears S. 24 15' W. 10 1/2 Vrs.

Thence E. 1901 Vrs. to a stone marked X and a pile of stone whence a
1 1/2" catclaw marked X bears N. 50 30' W. 19 1/4 Vrs. and a wind mill
bears N. 16 00' W.

Thence N. 1901 Vrs.

Thence W. 1901 Vrs. to the beginning corner of this Survey.

Patented
1-13-1960
Hedrick

to the place of beginning.

S. Edly Pritchett.

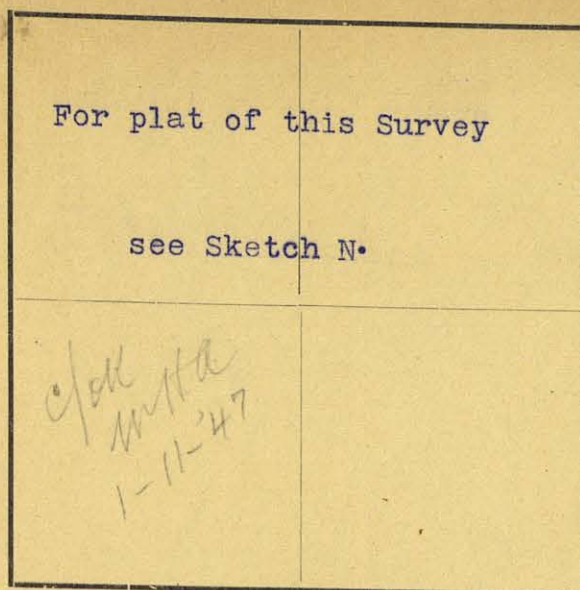
W. L. Solomon.

Chain Carriers

I, W. D. Twichell, State Surveyor for the State of Texas, do hereby
certify that the foregoing survey was made by me according to law under the direction of the Commissioner of the
General Land Office by establishing base lines for the block to which this survey belongs; that the limits, boundaries
and corners, with the marks, natural and artificial, are truly described in the foregoing Plat and Field Notes.

Surveyed 5" day of Nov. 1901

W. D. Twichell
State Surveyor for the State of Texas.



The State of Texas,

Survey

Reeves County, No. 4
or District, Blk. C 5

FIELD NOTES of a survey of 640

acres of land made for the Public Free School Fund by
virtue of an Act of the First Called Session of the Twenty-
Sixth Legislature, approved February 23, 1900, providing
for the survey and sale of the unsurveyed school land.

Said land is situated in Reeves

County, about 20 miles S 55 E from

Pecos County, and known as survey No. 4

in Block No. C 5

Magnetic Variation 10 45' E
Angle 1 26' from Polaris in Western Elongation

BEGINNING AT the N.E. corner of Survey No. 3 this Bl'k,

Thence S. 1901 Vrs. to a stone marked X and a pile of stone whence a
1 1/2" cat claw marked $\frac{3}{4}$ bears N. 50 30' W. 19 1/4 Vrs. and a wind mill
bears N. 16 00' W.

Thence E. 1901 Vrs. to a stone in ground ^{Wkd} and a pile of stone whence
a wind mill bears N. 45 30' W. and a 1" mesquite bears N. 46 30' W. 14 1/2

Thence N. 1901 Vrs.

Thence W. 1901 Vrs. to the beginning corner of this Survey.

to the place of beginning.

*Patented
12-29-61
Zull*

143747
CORRECT ON MAP FOR 640 ACRES
12-10-61 VES

S. Edly Pr itchett,

W. L. Solomon.

Chain Carriers

I, W. D. Twichell

State Surveyor for the State of Texas, do hereby
certify that the foregoing survey was made by me according to law under the direction of the Commissioner of the
General Land Office by establishing base lines for the block to which this survey belongs; that the limits, boundaries
and corners, with the marks, natural and artificial, are truly described in the foregoing Plat and Field Notes.

Surveyed 5" day of Nov. 1901 1900.

W. D. Twichell
State Surveyor for the State of Texas.

| | |
|--|--|
| For plat of this Survey | |
| see Sketch N. | |
| <i>Copy M. H. A.</i> <i>1-11-49</i> | |

The State of Texas,

Reeves County, No. 5
 or District, Blk. C 5

FIELD NOTES of a survey of Reeves 640 acres of land made for the Public Free School Fund by virtue of an Act of the First Called Session of the Twenty-Sixth Legislature, approved February 23, 1900, providing for the survey and sale of the unsurveyed school land. Said land is situated in Reeves County, about 21 miles S 56 E from Pecos Center of County, and known as survey No. 5 in Block No. C 5

Magnetic Variation 10 45' E
 Angle 1 26' from Polaris in Western Elongation

BEGINNING AT the N.E. corner of Survey No. 4 this Bl'k,
 Thence S. 1901 Vrs. to a stone in ground and a pile of stone whence a Wind Mill bears N. 45 30' W. and a 1" mesquite bears N. 46 30' W. 14.5 Vrs.
 Thence E. 1901 Vrs. to a stone in ground and marked X and a pile of stone whence a 2" mesquite marked X bears N. 40 30' W. 44 Vrs.
 Thence N. 1901 Vrs.
 Thence W. 1901 Vrs. to the beginning corner of this Survey.
 _____ to the place of beginning.

Patented
12-29-61
Zull

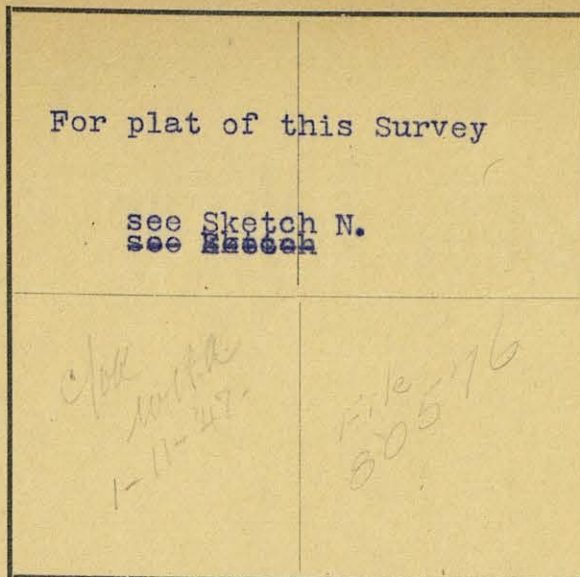
143748
 CORRECT ON MAP FOR 640 ACRES
 12-18-61 VES

S. Edly Pritchett,
 W. L. Solomon, Chain Carriers

I, W. D. Twichell, State Surveyor for the State of Texas, do hereby certify that the foregoing survey was made by me according to law under the direction of the Commissioner of the General Land Office by establishing base lines for the block to which this survey belongs; that the limits, boundaries and corners, with the marks, natural and artificial, are truly described in the foregoing Plat and Field Notes.

Surveyed 5" day of Nov. 1901

W. D. Twichell
 State Surveyor for the State of Texas.



Magnetic Variation 10 45' E
 Angle 1 26' from Polaris in Western Elongation

The State of Texas,

Reeves County, No. 6
 of District, Blk. C 5

FIELD NOTES of a survey of 640
 acres of land made for the Public Free School Fund by
 virtue of an Act of the First Called Session of the Twenty-
 Sixth Legislature, approved February 23, 1900, providing
 for the survey and sale of the unsurveyed school land.
 Said land is situated in Reeves
 County, about 22 miles S 57 E from
Pecos ~~center of County~~, and known as survey No. 6
 in Block No. C 5

BEGINNING AT the N.E. corner of Survey No. 5 this bl'k,
 Thence S. 1901 Vrs. to a stone in the ground marked X and a pile of stone
 whence a 2" mesquite marked X bears N. 40 30' W. 44 Vrs.
 Thence E. 1901 Vrs. to a stone in the ground markd X and a pile of
 stone whence a 4" cat claw marked X bears N. 25 30' W. ^{85 Vrs.} and Twin Mills
 bear N. 70 30' E. a 3" mesquite marked X bears N. 35 45' E. 48 Vrs.
 a wind mill bears N. 72 15' E.
 Thence N. 1901 Vrs. to a pile of stone whence a 1" mesquite marked x
 bears S. 61 30' W. 10 Vrs.
 Thence W. 1901 Vrs. to the beginning corner of this Survey.

 _____ to the place of beginning.

S. Edly Pritchett,

W. L. Solomon.

Chain Carriers

I, W. D. Twichell, State Surveyor for the State of Texas, do hereby
 certify that the foregoing survey was made by me according to law under the direction of the Commissioner of the
 General Land Office by establishing base lines for the block to which this survey belongs; that the limits, boundaries
 and corners, with the marks, natural and artificial, are truly described in the foregoing Plat and Field Notes.

Surveyed 5th day of Nov. 1901 1901

W. D. Twichell
 State Surveyor for the State of Texas.

FIELD NOTES.

Survey No.

Block No.

County.

Filed in Land Office this the day

..... 190.....

..... Commissioner.

Patented Jan. 5, 1927.
No. 76, Vol. 32 A.

Pierson

For plat of this Survey

see Sketch N.

The State of Texas,

Survey

Reeves

County,

No. 8

or

District,

Blk. C 5

FIELD NOTES of a survey of 640

acres of land made for the Public Free School Fund by
virtue of an Act of the First Called Session of the Twenty-
Sixth Legislature, approved February 23, 1900, providing
for the survey and sale of the unsurveyed school land.
Said land is situated in Reeves

County, about 20 miles S 60 E from

Pecos County, and known as survey No. 8

in Block No. C 5

Magnetic Variation 10 45' E
Angle 1 26' from Polaris in Western Elongation

BEGINNING AT The S.W. Corner of Survey No. 7 this Bl'k,

Thence W. 1901 Vrs.

Thence N. 1901 Vrs.

Thence E. 1901 Vrs.

Thence S. 1901 Vrs. to the beginning corner of this Survey.

to the place of beginning.

Patented
12-29-61
Zull

76667
CORRECT ON MAP FOR 640 ACRES
12-18-61 VES

S. Edly Pritchett,

W. L. Solomon,

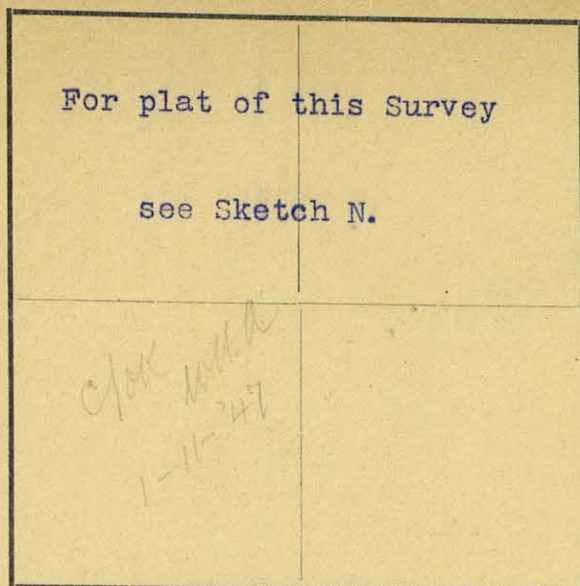
Chain Carriers

I, W. D. Twichell

State Surveyor for the State of Texas, do hereby
certify that the foregoing survey was made by me according to law under the direction of the Commissioner of the
General Land Office by establishing base lines for the block to which this survey belongs; that the limits, boundaries
and corners, with the marks, natural and artificial, are truly described in the foregoing Plat and Field Notes.

Surveyed 8" day of Nov. 1901

W. D. Twichell
State Surveyor for the State of Texas.



The State of Texas,

Survey

Reeves

County,

No. 9

or

District,

Blk. C 5

FIELD NOTES of a survey of 640

acres of land made for the Public Free School Fund by virtue of an Act of the First Called Session of the Twenty-Sixth Legislature, approved February 23, 1900, providing for the survey and sale of the unsurveyed school land.

Said land is situated in Reeves

County, about 19 miles S 59 E from

Pecos, and known as survey No. 9

in Block No. C 5

Magnetic Variation 10 45' E

Angle 1 26' from Polaris in Western Elongation

BEGINNING AT the N.W. corner of Survey No. 8 this Bl'k,

Thence S. 1901 Vrs.

Thence W. 1901 Vrs. to the N.E. corner of Survey No. 3 this Bl'k,

Thence N. 1901 Vrs.

Thence E. 1901 Vrs. to the beginning corner of this Survey.

to the place of beginning.

Patented
12-29-61
Zull

143749
CORRECT ON MAP FOR 640 ACRES
12-18-61 YES

S. Edly Pritchett,

W. L. Solomon.

Chain Carriers

I, W. D. Twichell

State Surveyor for the State of Texas, do hereby certify that the foregoing survey was made by me according to law under the direction of the Commissioner of the General Land Office by establishing base lines for the block to which this survey belongs; that the limits, boundaries and corners, with the marks, natural and artificial, are truly described in the foregoing Plat and Field Notes.

Surveyed 8th day of Nov. 1901W. D. Twichell
State Surveyor for the State of Texas.

| | |
|--|--|
| For plat of this Survey | |
| see Sketch N. | |
| <i>F-143750 640</i> <i>12-30-59 JWH</i> <i>CORRECT ON MAP FOR 12-30-59 JWH</i> | |

The State of Texas,

Survey

Reeves County, No. 10
 or District, Blk. C 5

FIELD NOTES of a survey of 640

acres of land made for the Public Free School Fund by
 virtue of an Act of the First Called Session of the Twenty-
 Sixth Legislature, approved February 23, 1900, providing
 for the survey and sale of the unsurveyed school land.

Said land is situated in Reeves

County, about 18 miles S 57 E from

center of County, and known as survey No. 10

in Block No. C 5

Magnetic Variation 10 45' E
 Angle 1 26' from Polaris in Western Elongation

BEGINNING AT the N.W. corner of Survey No. 9 this Bl'k,
 Thence S. 1901 Vrs.
 Thence W. 1901 Vrs. to the N.E. corner of Survey No. 2 this Bl'k,
 Thence N. 1901 Vrs.
 Thence E. 1901 Vrs. to the beginning corner of this Survey.

Patented
1-13-1960
Hedrick

to the place of beginning.

S. Edly Pritchett,

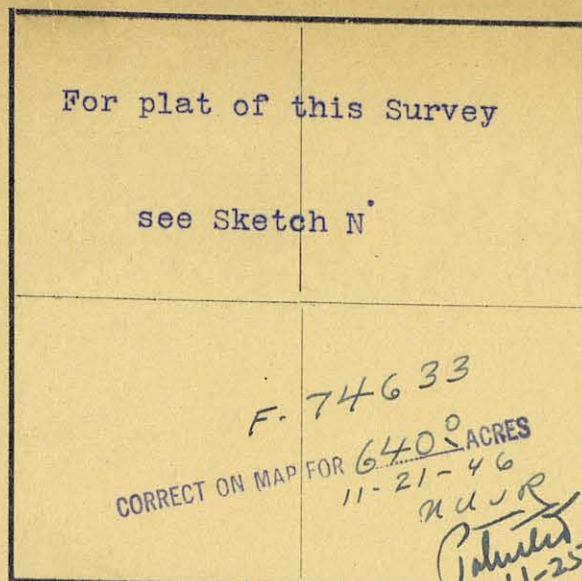
W. L. Solomon,

Chain Carriers

I, W. D. Twichell, State Surveyor for the State of Texas, do hereby
 certify that the foregoing survey was made by me according to law under the direction of the Commissioner of the
 General Land Office by establishing base lines for the block to which this survey belongs; that the limits, boundaries
 and corners, with the marks, natural and artificial, are truly described in the foregoing Plat and Field Notes.

Surveyed 8" day of Nov. 1901 1900.

W. D. Twichell
 State Surveyor for the State of Texas.



The State of Texas,

Survey

Reeves County, No. 11
or District, Blk. C 5

FIELD NOTES of a survey of 640

acres of land made for the Public Free School Fund by
virtue of an Act of the First Called Session of the Twenty-
Sixth Legislature, approved February 23, 1900, providing
for the survey and sale of the unsurveyed school land.

Said land is situated in Reeves

County, about 17 miles S 56 E from

center of County, and known as survey No. 11

in Block No. C 5

Magnetic Variation 10 45' E
Angle 1 26' from Polaris in Western Elongation

BEGINNING AT the N.W. corner of Survey No. 10 this Bl'k,
Thence S. 1901 Vrs.
Thence W. 1901 Vrs. to the N.E. corner of Survey No. 1 this Bl'k,
Thence N. 1901 Vrs. to the S.E. corner of Survey No. 13 this Bl'k,
Thence E. 1901 Vrs. to the beginning corner of this Survey.

to the place of beginning.

S. Edly Pritchett,

W. L. Solomon.

Chain Carriers

I, W. D. Twichell, State Surveyor for the State of Texas, do hereby
certify that the foregoing survey was made by me according to law under the direction of the Commissioner of the
General Land Office by establishing base lines for the block to which this survey belongs; that the limits, boundaries
and corners, with the marks, natural and artificial, are truly described in the foregoing Plat and Field Notes.

Surveyed 4" day of Nov. 1901 1900.

W. D. Twichell
State Surveyor for the State of Texas.

c/c 11-21-46
H. A. R.

For plat of this Survey

see Sketch N.

F-74634
CORRECT ON MAP FOR 6634 ACRES
11-21-46
ndJR

Magnetic Variation 10 45' E

Angle 1 26' from Polaris in Western Elongation

The State of Texas,

Reeves County, Survey No. 12
or District, Blk. C 5

FIELD NOTES of a survey of 663.6634

acres of land made for the Public Free School Fund by virtue of an Act of the First Called Session of the Twenty-Sixth Legislature, approved February 23, 1900, providing for the survey and sale of the unsurveyed school land.

Said land is situated in Reeves

County, about 17 miles S 55 E from

Pecos, Center of County, and known as survey No. 12

in Block No. C 5

BEGINNING AT the S.E. corner of Survey No. 13 this bl'k,

Thence S. 1901 Vrs.

Thence W. 1963 Vrs. to a point whence a stone in ground marked X bears W. 22 Vrs. from stone a wind mill bears S. 19 30' E and Gomez Mtn. bears S. 70 30' W. and Flat Top mtn. bears S. 41 45' W. and Twin Mills bears S. 84 30' and 83 45' W.

Thence N. 00 24' W. with the E. boundary of Survey No. 50 Township 7, at 1901 Vrs. to a point whence a stone marked X and a pile of stone bears W. 11 Vrs. from stone a wind mill bears S. 15 00' E. and Gomez Mtn. bears S. 69 30' W. and Flat Top Mtn. bears S. 41 00' W. and Twin Mills bears S. 55 30' and 55 00 W.

Thence E. 1977 Vrs. to the beginning corner of this Survey.

Patented 11-25-46
Robinson

to the place of beginning.

S. Edly Pritchett,

W. L. Solomon.

Chain Carriers

I, W. D. Twichell

State Surveyor for the State of Texas, do hereby certify that the foregoing survey was made by me according to law under the direction of the Commissioner of the General Land Office by establishing base lines for the block to which this survey belongs; that the limits, boundaries and corners, with the marks, natural and artificial, are truly described in the foregoing Plat and Field Notes.

Surveyed 4" day of Nov. 1901

W. D. Twichell
State Surveyor for the State of Texas.

11-21-46
ndJR

For plat of this Survey

see Sketch N.

The State of Texas,

Survey

Reeves

County,

No. 13

or

District,

Blk. C 5

FIELD NOTES of a survey of 668

acres of land made for the Public Free School Fund by virtue of an Act of the First Called Session of the Twenty-Sixth Legislature, approved February 23, 1900, providing for the survey and sale of the unsurveyed school land.

Said land is situated in Reeves

County, about 16 miles S 56 E from

~~Pecos~~ ~~Center of County~~ and known as survey No. 13

in Block No. C 5

Magnetic Variation 10 45' E
Angle 1 26' from Polaris in Western Elongation

BEGINNING AT a very large old pile of stone one marked X whence a 2 1/2" mesquite marked X bears S. 55 25' W. 15 Vrs. and Gomez Mtn. bears S. 68 16' W. and Flat Top Mtn. bears S. 39 39' W. Thence E. 1990 Vrs. Thence S. 1901 Vrs. Thence W. 1977 Vrs. to a point whence a stone marked X and a pile of stone bears W. 11 Vrs. from stone a Wind Mill bears S. 15 00' E. and a 1 1/2" mesquite marked X bears S. 35 00' W. 5 Vrs. and Gomez Mtn. bears S. 69 30' W. and Flat Top Mtn. bears S. 41 00' W. and Twin Mills bears S. 55 30' and 55 00' W. Thence N. 00 24' W. with the E. boundary of Bl'k, 50 Township 7 1901 Vrs. to the beginning corner of this Survey.

to the place of beginning.

Patented:
4-18-67
W.D. Twichell

151392
CORRECT ON MAP FOR 668 ACRES
3-14-67 YES

S. Edly Pritchett,

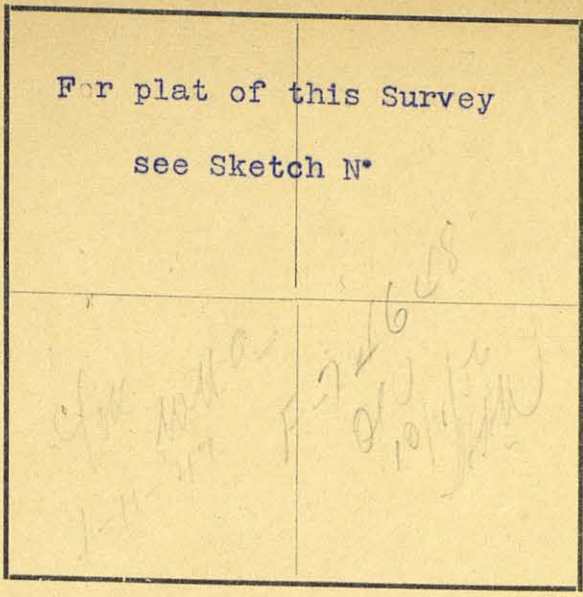
W. L. Solomon.

Chain Carriers

I, W. D. Twichell, State Surveyor for the State of Texas, do hereby certify that the foregoing survey was made by me according to law under the direction of the Commissioner of the General Land Office by establishing base lines for the block to which this survey belongs; that the limits, boundaries and corners, with the marks, natural and artificial, are truly described in the foregoing Plat and Field Notes.

Surveyed 4" day of Nov. 1901 1901

W. D. Twichell
State Surveyor for the State of Texas.



The State of Texas,

Reeves County, Survey No. 14
or District, Blk. C 5

FIELD NOTES of a survey of 640
acres of land made for the Public Free School Fund by
virtue of an Act of the First Called Session of the Twenty-
Sixth Legislature, approved February 23, 1900, providing
for the survey and sale of the unsurveyed school land.
Said land is situated in Reeves
County, about 17 miles S 57 E from
Pecos, and known as survey No. 14
in Block No. C 5

Magnetic Variation 10 45' E
Angle 1 26' from Polaris in Western Elongation

BEGINNING AT the N.E. corner of Survey No. 13 this Bl'k,
Thence E. 1901 Vrs.
Thence S. 1901 Vrs. to the N.W. corner of Survey No. 10 this Bl'k,
Thence W. 1901 Vrs.
Thence N. 1901 Vrs. to the beginning corner of this Survey.

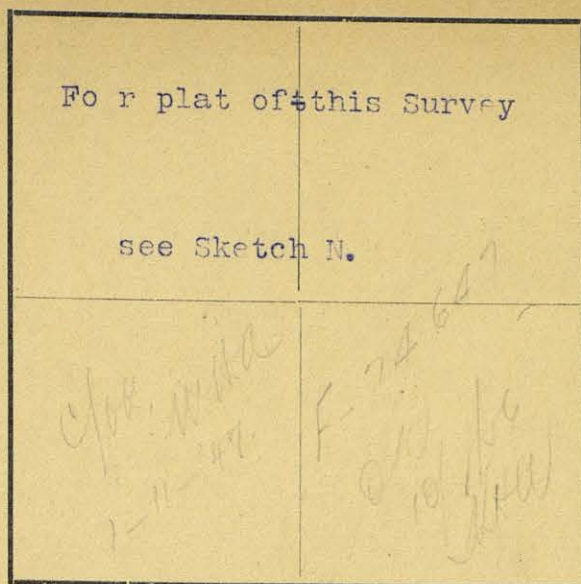
to the place of beginning.

S. Edly Pritchett,
W. L. Solomon, Chain Carriers

I, W. D. Twichell, State Surveyor for the State of Texas, do hereby
certify that the foregoing survey was made by me according to law under the direction of the Commissioner of the
General Land Office by establishing base lines for the block to which this survey belongs; that the limits, boundaries
and corners, with the marks, natural and artificial, are truly described in the foregoing Plat and Field Notes.

Surveyed 4" day of Nov. 1901 1900.

W. D. Twichell
State Surveyor for the State of Texas.

Magnetic Variation 10 45' EAngle 1 26' from Polaris in Western Elongation

The State of Texas,

Survey

Reeves County, No. 15
or _____ District, Blk. C 5

FIELD NOTES of a survey of 340 640

acres of land made for the Public Free School Fund by
virtue of an Act of the First Called Session of the Twenty-
Sixth Legislature, approved February 23, 1900, providing
for the survey and sale of the unsurveyed school land.

Said land is situated in ReevesCounty, about 18 miles S 58 E fromReeves County, and known as survey No. 15in Block No. C 5BEGINNING AT the N.E. corner of Survey No. 14 this Bl'k,Thence E. 1901 Vrs.Thence S. 1901 Vrs. to the N.W. corner of Survey No. 9 this Bl'k,Thence W. 1901 Vrs.Thence N. 1901 Vrs. to the beginning corner of this Survey.


to the place of beginning.

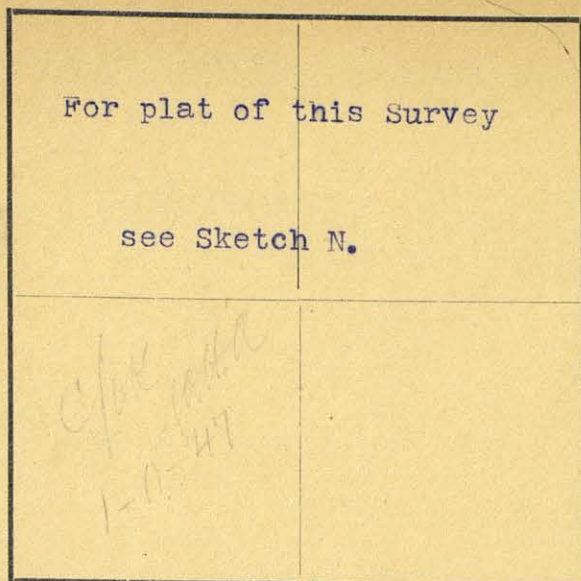
S. Edly Pritchett,W. L. SOLOMON.

Chain Carriers

I, W. D. Twichell

State Surveyor for the State of Texas, do hereby
certify that the foregoing survey was made by me according to law under the direction of the Commissioner of the
General Land Office by establishing base lines for the block to which this survey belongs; that the limits, boundaries
and corners, with the marks, natural and artificial, are truly described in the foregoing Plat and Field Notes.

Surveyed 4 day of NOV. 1901

State Surveyor for the State of Texas.



For plat of this Survey

see Sketch N.

Magnetic Variation 10 45' E

Angle 1 26' from Polaris in Western Elongation

The State of Texas,

Survey

Reeves

County,

No. 16

or

District,

Blk. C 5

FIELD NOTES of a survey of 640

acres of land made for the Public Free School Fund by virtue of an Act of the First Called Session of the Twenty-Sixth Legislature, approved February 23, 1900, providing for the survey and sale of the unsurveyed school land.

Said land is situated in Reeves

County, about 19 miles S 60 E from

Pracos center of County, and known as survey No. 16

in Block No. C 5

BEGINNING AT the N.E. corner of Survey No. 15 this Bl'k,

Thence E. 1901 vrs.

Thence S. 1901 vrs. to the N.W. corner of Survey No. 8 this Bl'k,

Thence W. 1901 vrs.

Thence N. 1901 vrs. to the beginning corner of this Survey.

to the place of beginning.

Patented
12-29-61
Zull

139505
CORRECT ON MAP FOR 640 ACRES
12-18-61 VES

S. Edly Pritchett.

W. L. Solomon.

Chain Carriers

I, W. D. Twichell

State Surveyor for the State of Texas, do hereby certify that the foregoing survey was made by me according to law under the direction of the Commissioner of the General Land Office by establishing base lines for the block to which this survey belongs; that the limits, boundaries and corners, with the marks, natural and artificial, are truly described in the foregoing Plat and Field Notes.

Surveyed 8th day of Nov. 1901W. D. Twichell
State Surveyor for the State of Texas.

For plat of this Survey

see Sketch N°

The State of Texas,

Reeves County, No. 17
or District, Blk. C 5

FIELD NOTES of a survey of 640
acres of land made for the Public Free School Fund by
virtue of an Act of the First Called Session of the Twenty-
Sixth Legislature, approved February 23, 1900, providing
for the survey and sale of the unsurveyed school land.
Said land is situated in Reeves
County, about 20 miles S 62 E from
Pecos Center of County, and known as survey No. 17
in Block No. C 5

Magnetic Variation 10 45' E
Angle 1 26' from Polaris in Western Elongation

BEGINNING AT the N.E. corner of Survey No. 16 this Bl'k,
Thence E. 1901 vrs.
Thence S. 1901 vrs. to the N.W. corner of Survey No. 7 this Bl'k,
Thence W. 1901 vrs.
Thence N. 1901 vrs. to the beginning corner of this Survey.

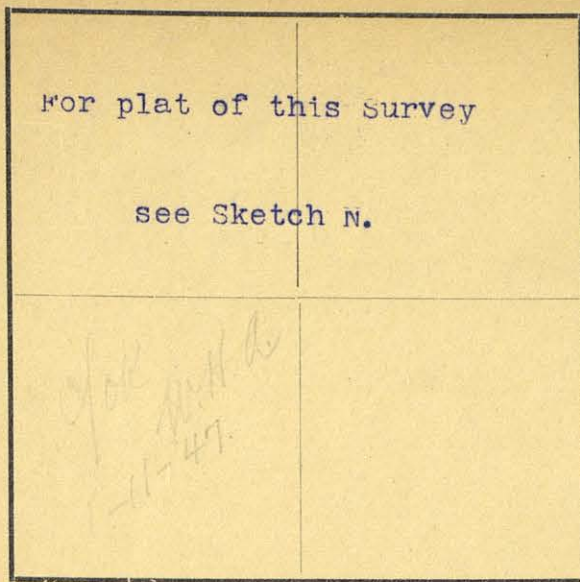
to the place of beginning.

S. Edly Pritchett.
W. L. Solomon. Chain Carriers

I, W. D. Twichell, State Surveyor for the State of Texas, do hereby
certify that the foregoing survey was made by me according to law under the direction of the Commissioner of the
General Land Office by establishing base lines for the block to which this survey belongs; that the limits, boundaries
and corners, with the marks, natural and artificial, are truly described in the foregoing Plat and Field Notes.

Surveyed 8'' day of Nov. 1901 - 1900

W. D. Twichell
State Surveyor for the State of Texas.



The State of Texas,

Survey

Reeves

County,

No. 18

or

District,

Blk. C 5

FIELD NOTES of a survey of 640

acres of land made for the Public Free School Fund by virtue of an Act of the First Called Session of the Twenty-Sixth Legislature, approved February 23, 1900, providing for the survey and sale of the unsurveyed school land. Said land is situated in Reeves

County, about 21

miles

S 64 E

from

Pecos County,

and known as survey No. 18

in Block No. C 5

Magnetic Variation 10 45' E

Angle 1 26' from Polaris in Western Elongation

BEGINNING AT the N.E. corner of Survey No. 17 this Bl'k,
 Thence E. 1901 vrs. to ^{a stone} 6"x6"x3" marked x and a pile of stone whence a
 3/4" mesquite marked x bears N. 87 00 W. 9 1/3 vrs.
 Thence S. 1901 vrs. to a can filled with gravel and a pile of stone
 whence a 1" mesquite marked x bears S. 08 45' E. 4 1/2 vrs. and Twin
 Mills bear S. 56 15' and 56 45' E.
 Thence W. 1901 vrs.
 Thence N. 1901 vrs. to the beginning corner of this Survey.

to the place of beginning.

Patented
 12-29-61
 Zull

76506
 CORRECT ON MAP FOR 640 ACRES
 12.18.61 JES

S. Edly Pritchett,

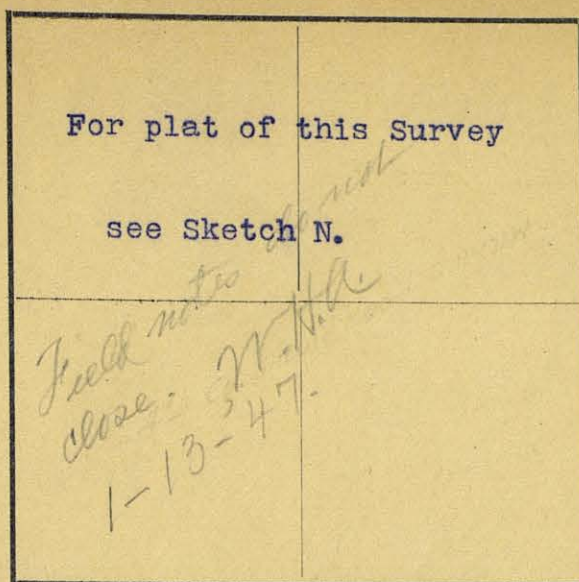
W. L. Solomon.

Chain Carriers

I, W. D. Twichell, State Surveyor for the State of Texas, do hereby certify that the foregoing survey was made by me according to law under the direction of the Commissioner of the General Land Office by establishing base lines for the block to which this survey belongs; that the limits, boundaries and corners, with the marks, natural and artificial, are truly described in the foregoing Plat and Field Notes.

Surveyed 8" day of NOV. 1901 1900

W. D. Twichell
 State Surveyor for the State of Texas.



The State of Texas,

Survey

Reeves County, No. 1

or District, Blk. C6

FIELD NOTES of a survey of 261

acres of land made for the Public Free School Fund by virtue of an Act of the First Called Session of the Twenty-Sixth Legislature, approved February 23, 1900, providing for the survey and sale of the unsurveyed school land.

Said land is situated in Reeves

County, about 15 1/2 miles S 57 E. from

Pecos ~~County~~, and known as survey No. 1

in Block No. C 6

Magnetic Variation 10 45' E.

Angle 1 26' from Polaris in Western Elongation

BEGINNING AT a very large old pile of stone one marked X same being the N.E. corner of Survey-No. Bl'k 50 Township 7 made for the T and P R.R. whence a 2 1/2" mesquite marked X bears S. 55 25' W. 15 Vrs. and Gomez Mtn. bears S. 68 16' W. and Flat Top Mtn. bears S. 39 39' W. Thence E. 745 Vrs.

Thence N. 11 52' E. 571 Vrs. to a stone in the ground marked X and a pile of stone whence a 1 1/4" mesquite bears marked X bears S. 65 00' W 20 Vrs. and Gomez Mtn. bears S. 68 15' W. and a wind mill bears S. 48 30' E.

Thence N. 78 08' W. 1901 Vrs.

Thence S. 11 52' E. 980 Vrs.

Thence N. 89 43' E. with the N. boundary of Township 7 1199 Vrs. to the beginning corner of this Survey.

to the place of beginning.

S. Edly Pritchett,

W. L. Solomon.

Chain Carriers

I, W. D. Twichell, State Surveyor for the State of Texas, do hereby certify that the foregoing survey was made by me according to law under the direction of the Commissioner of the General Land Office by establishing base lines for the block to which this survey belongs; that the limits, boundaries and corners, with the marks, natural and artificial, are truly described in the foregoing Plat and Field Notes.

Surveyed 4" day of Nov. 1901

W. D. Twichell
State Surveyor for the State of Texas.

For plat of this Survey
see Sketch N.

F-136545

645⁹ ACRES

CORRECT ON MAP FOR 9-21-44

HUR

Patulis

9-25-44

Robinson

The State of Texas,

Survey

Reeves County, No. 2
or District, Blk. C 6

FIELD NOTES of a survey of 645⁹

acres of land made for the Public Free School Fund by
virtue of an Act of the First Called Session of the Twenty-
Sixth Legislature, approved February 23, 1900, providing
for the survey and sale of the unsurveyed school land.

Said land is situated in Reeves

County, about 14 miles S 56 E. from

Pecos County, and known as survey No. 2

in Block No. C 6

Magnetic Variation 10 45' E.

Angle 1 26' from Polaris in Western Elongation

BEGINNING AT the S.W. corner of Survey No. 1 this Bl'k,
Thence S. 89 43' W. with the N. boundary of Township 7, at 702 Vrs. a
stone in ground marked X and a pile of stone, at 709 1/2 Vrs. a large
pile of stone the N.W. corner of Survey No. 1 Township 7 Bl'k 50 same
being an old T and P corner, at 1944 Vrs. a point,
Thence N. 11 52' E. 2122 Vrs.
Thence S. 78 08' E. 1901 Vrs.
Thence S. 11 52' W. at 734 Vrs. pass the N.W. corner of Survey No. 1,
at 1714 Vrs. the beginning corner of this Survey.

to the place of beginning.

S. Edly Pritchett,

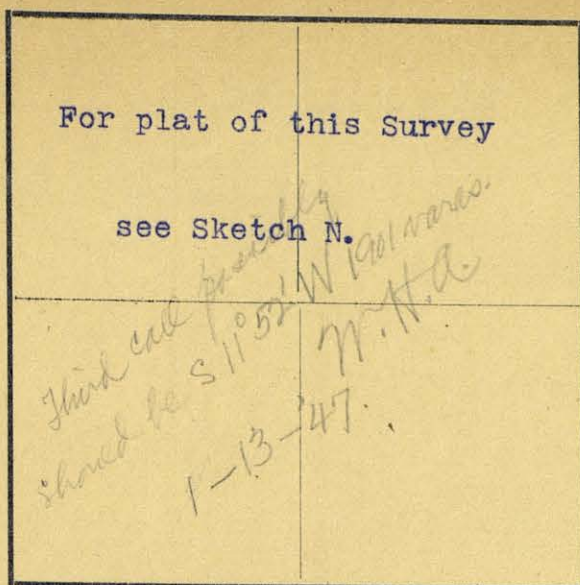
W. L. Solomon.

Chain Carriers

I, W. D. Twichell, State Surveyor for the State of Texas, do hereby
certify that the foregoing survey was made by me according to law under the direction of the Commissioner of the
General Land Office by establishing base lines for the block to which this survey belongs; that the limits, boundaries
and corners, with the marks, natural and artificial, are truly described in the foregoing Plat and Field Notes.

Surveyed 4 day of Nov. 1901

W. D. Twichell
State Surveyor for the State of Texas.



Magnetic Variation 10 45' E.
 Angle 126' from Polaris in Western Elongation

The State of Texas,

Survey

Reeves County, No. 3
 or _____ District, Blk. C 6

FIELD NOTES of a survey of 640

acres of land made for the Public Free School Fund by
 virtue of an Act of the First Called Session of the Twenty-
 Sixth Legislature, approved February 23, 1900, providing
 for the survey and sale of the unsurveyed school land.

Said land is situated in ReevesCounty, about OR 14 miles S 60 E. fromPecos center of County, and known as survey No. 3in Block No. C 6

BEGINNING AT the N.W. corner of Survey No. 2 this Bl'k,
 Thence N. 11 52' E. 1901 Vrs.
 Thence S. 78 08' E. 1901 Vrs.
 Thence S. 11 52' E. 1901 Vrs. to the N.E. corner of Survey No. 2 this
Bl'k,
 Thence N. 78 08' W. 1901 Vrs. to the beginning corner of this Survey.

to the place of beginning.

S. Edly Pritchett,W. L. Solomon.

Chain Carriers

I, W. D. Twichell, State Surveyor for the State of Texas, do hereby
 certify that the foregoing survey was made by me according to law under the direction of the Commissioner of the
 General Land Office by establishing base lines for the block to which this survey belongs; that the limits, boundaries
 and corners, with the marks, natural and artificial, are truly described in the foregoing Plat and Field Notes.

Surveyed 4 day of Nov. 1901

W. D. Twichell
 State Surveyor for the State of Texas.

| | |
|----------------------------------|--|
| For plat of this Survey | |
| see Sketch N. | |
| <i>OK M.H.</i> <i>1-13-49</i> | |

The State of Texas,

Survey

Reeves County, No. 4
 or District, Blk. C 6

FIELD NOTES of a survey of 640

acres of land made for the Public Free School Fund by
 virtue of an Act of the First Called Session of the Twenty-
 Sixth Legislature, approved February 23, 1900, providing
 for the survey and sale of the unsurveyed school land.

Said land is situated in ReevesCounty, about 15 miles S 60 E. fromPecos center of County, and known as survey No. 4in Block No. C 6

Magnetic Variation 10 45' E.
 Angle 1 26' from Polaris Western Elongation

BEGINNING AT the S.E. corner of Survey No. 3 this Bl'k,
 Thence S. 11 52' W. 734 Vrs. to the N.W. Corner of Survey No. 1 this Bl'k,
 Thence S. 78 08' E. 1901 Vrs. to a stone in ^{marked X} ground and a pile of stone
 whence a 1 1/4" mesquite marked X bears S 65 00' W. 20 Vrs. and Gomez Mtn
 bears S. 68 15' W. and a wind mill bears S 48 30' E.
 Thence N. 11 52' E. 1901 Vrs. to a stone in the ground and a pile of stone
 whence a 1" mesquite marked X bears N. 12 1/2° W. 15 Vrs.
 Thence N. 78 08' W. 1901 Vrs.
 Thence S. 11 52' E. 1167 Vrs. to the beginning corner of this Survey.

to the place of beginning.

S. Edly Pritchett,W. L. Solomon.

Chain Carriers

I, W. D. Twichell, State Surveyor for the State of Texas, do hereby
 certify that the foregoing survey was made by me according to law under the direction of the Commissioner of the
 General Land Office by establishing base lines for the block to which this survey belongs; that the limits, boundaries
 and corners, with the marks, natural and artificial, are truly described in the foregoing Plat and Field Notes.

Surveyed 4" day of Nov. 1901

W. D. Twichell
 State Surveyor for the State of Texas.

| | |
|-------------------------------|--|
| For plat of this Survey | |
| see Sketch N. | |
| <i>C/K</i> <i>11-13-49</i> | |

The State of Texas,

Reeves County, No. 5
 or District, Blk. C 6

FIELD NOTES of a survey of 640

acres of land made for the Public Free School Fund by
 virtue of an Act of the First Called Session of the Twenty-
 Sixth Legislature, approved February 23, 1900, providing
 for the survey and sale of the unsurveyed school land.

Said land is situated in Reeves

County, about 15 miles S 62 E. from

center of County, and known as survey No. 5

in Block No. C 6

Magnetic Variation 10 45' E.
 Angle 1 26' from Polaris in Western Elongation

BEGINNING AT the N.W. corner of Survey No. 4 this Bl'k,
 Thence S. 78 08' E. 1901 Vrs. to a stone marked X and a pile of stone
 whence a mesquite marked X bears N. 12 30' W. 15 Vrs.
 Thence N. 11 52' E. 1901 Vrs. to a stone in the ground marked X and a
~~one by it~~ *pile of stone* whence a 2" mesquite marked X bears N. 67° 16' E. 6 Vrs.
 Thence N. 78 08' W. 1901 Vrs. with the S. boundary of Survey No. 50 Bl'k
 6 to a stone in the ground marked X and a pile of stone whence a bluff
 bears S. 50 Vrs. and a 3" mesquite marked X bears N. 81 45' E. 18 1/3 Vrs.
 a 2" mesquite marked X bears S. 53 15' W. 16 1/2 Vrs.
 Thence S. 11 52' W. 1901 Vrs. to the beginning corner of this Survey.

 _____ to the place of beginning.

S. Edly Pritchett,

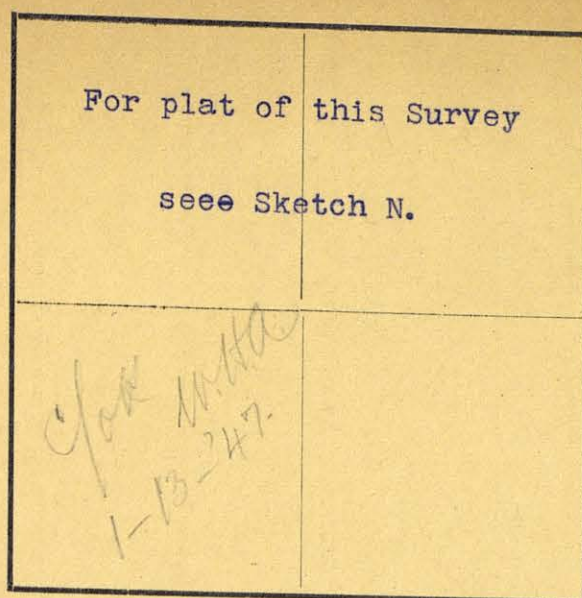
W. L. Solomon.

Chain Carriers

I, W. D. Twichell, State Surveyor for the State of Texas, do hereby
 certify that the foregoing survey was made by me according to law under the direction of the Commissioner of the
 General Land Office by establishing base lines for the block to which this survey belongs; that the limits, boundaries
 and corners, with the marks, natural and artificial, are truly described in the foregoing Plat and Field Notes.

Surveyed 4" day of Nov. 1901

W. D. Twichell
 State Surveyor for the State of Texas.



The State of Texas,

Reeves County, Survey No. 6
or District, Blk. C. 6

FIELD NOTES of a survey of 640

acres of land made for the Public Free School Fund by
virtue of an Act of the First Called Session of the Twenty-
Sixth Legislature, approved February 23, 1900, providing
for the survey and sale of the unsurveyed school land.

Said land is situated in Reeves

County, about 14 miles S 63 E. from

Pecos, and known as survey No. 6

in Block No. C 6

Magnetic Variation 10 45' E.
Angle 1 26' from Polaris in Western Elongation

BEGINNING AT the N.W. corner of Survey No. 5 this Bl'k, same being the
the S.W. corner of Survey No. 50 Bl'k 6, at a stone in the groundmarked
X and a pile of stone whence a Bluff Bears S. 50 Vrs. and a 3" mesquite
marked X bears N. 81 45' E. 18 1/3 Vrs. and a 2" mesquite marked X bears
S. 53 15' W. 16 1/2 Vrs.

Thence N. 11 52' E. with the W. boundary of Said Survey 50 734 Vrs.

Thence N. 78 08' W. 1901 Vrs.

Thence S. 11 52' W. 1901 vrs.

Thence S. 78 08' E. 1901 Vrs.

Thence N. 11 52' E. 1167 Vrs. to the beginning corner of this Survey.

to the place of beginning.

S. Edly Pritchett,

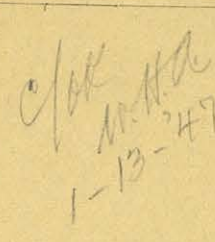
W. L. Solomon.

Chain Carriers

I, W. D. Twichell, State Surveyor for the State of Texas, do hereby
certify that the foregoing survey was made by me according to law under the direction of the Commissioner of the
General Land Office by establishing base lines for the block to which this survey belongs; that the limits, boundaries
and corners, with the marks, natural and artificial, are truly described in the foregoing Plat and Field Notes.

Surveyed 2" day of Nov. 1901

W. D. Twichell
State Surveyor for the State of Texas.

| | |
|---|--|
| For plat of this Survey | |
| see Sketch N. | |
|  | |

The State of Texas,

Reeves County, No. 10
or District, Blk. C 6

FIELD NOTES of a survey of Reeves 640
acres of land made for the Public Free School Fund by
virtue of an Act of the First Called Session of the Twenty-
Sixth Legislature, approved February 23, 1900, providing
for the survey and sale of the unsurveyed school land.
Said land is situated in Reeves
County, about 13 miles S 57 E. from
Pecos center of County, and known as survey No. 640
in Block No. C 6

Magnetic Variation 10 45' E
Angle 1 26' from Polaris in Western Elongation

BEGINNING AT the S.W. corner of Survey No. 9 this Bl'k.
Thence S. 11 52' W. 1901 Vrs.
Thence S. 78 08' E. 1901 Vrs.
Thence N. 11 52' E. 1901 Vrs.
Thence N. 78 08' W. 1901 Vrs. to the beginning corner of this Survey.

to the place of beginning.

83530
DIRECT ON MAP FOR 640 ACRES
6/2/50 VES
Patented
6-6-50
Robertson

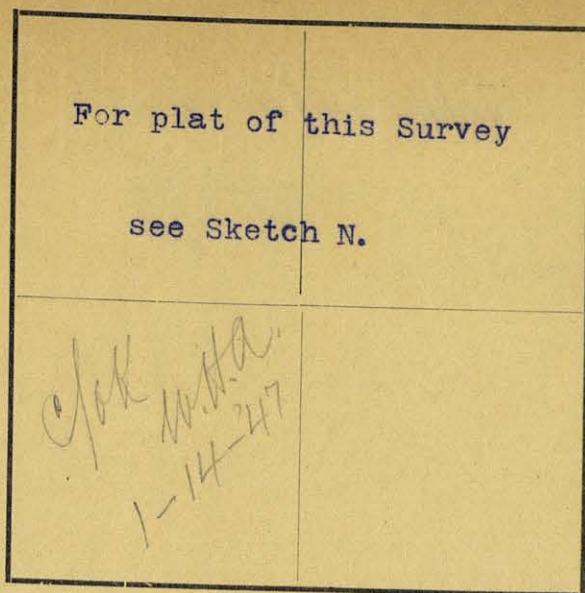
S. Edly Pritchett,
Frank W. Wynn
W. L. Solomon

Chain Carriers

I, W. D. Twichell, State Surveyor for the State of Texas, do hereby
certify that the foregoing survey was made by me according to law under the direction of the Commissioner of the
General Land Office by establishing base lines for the block to which this survey belongs; that the limits, boundaries
and corners, with the marks, natural and artificial, are truly described in the foregoing Plat and Field Notes.

Surveyed 16" day of Nov. 1901

W. D. Twichell
State Surveyor for the State of Texas.



The State of Texas,

Survey

Reeves

County,

No. 11

or

District,

Blk. C 6

FIELD NOTES of a survey of 676

acres of land made for the Public Free School Fund by
virtue of an Act of the First Called Session of the Twenty-
Sixth Legislature, approved February 23, 1900, providing
for the survey and sale of the unsurveyed school land.
Said land is situated in Reeves

County, about 14 miles S 54 E from

Pecos, and known as survey No. 11

in Block No. C 6

Magnetic Variation 10 45' E.
Angle 1 26' from Polaris in Western Elongation

BEGINNING AT the S.W. corner of Survey No. 10 this Bl'k,

Thence S. 78 08' E. 1901 Vrs.

Thence S. 11 52' W. 1804 Vrs.

Thence S. 89 43' W. with the N. boundary of Township 7, at 659 Vrs.
a pile of stone one in ground marked X whence Gomez Mtn. bears S. 67 20' W. and Twin Mills bears S. 07 19' and 07 29' E. at 675 Vrs. and an old pile of
stone the N.W. corner of Survey No. 2 Township 7, T and P corner, at 1944
Vrs. a point,

Thence N. 11 52' E. 2213 Vrs. to the beginning corner of this survey.

to the place of beginning.

83529

CORRECT ON MAP FOR 676 ACRES

6/2/50 VES

Patented
6-6-50
Robinson

S. Edly Pritchett,

Frank Hymn
W. L. Solomon

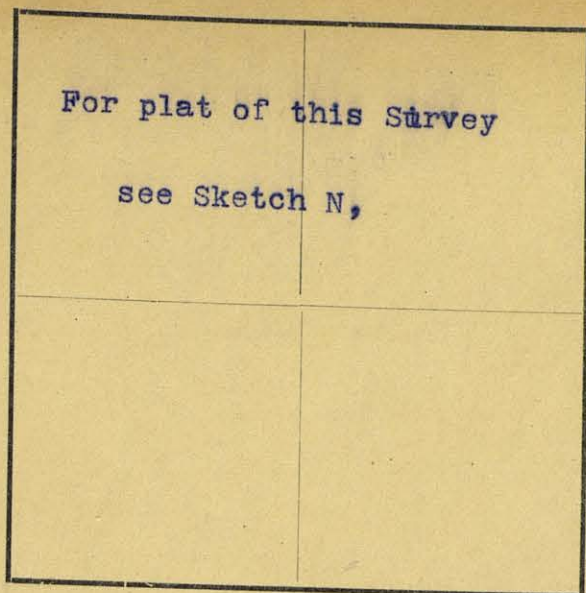
Chain Carriers

I, W. D. Twichell

State Surveyor for the State of Texas, do hereby
certify that the foregoing survey was made by me according to law under the direction of the Commissioner of the
General Land Office by establishing base lines for the block to which this survey belongs; that the limits, boundaries
and corners, with the marks, natural and artificial, are truly described in the foregoing Plat and Field Notes.

Surveyed 16" day of Nov. 1901

W. D. Twichell
State Surveyor for the State of Texas.



The State of Texas,

Survey

Reeves

County,

No. 12

or

District,

Blk. C 6

FIELD NOTES of a survey of 640

acres of land made for the Public Free School Fund by
virtue of an Act of the First Called Session of the Twenty-
Sixth Legislature, approved February 23, 1900, providing
for the survey and sale of the unsurveyed school land.
Said land is situated in Reeves

County, about 13 miles S 52 E. from

center of County, and known as survey No. 12

in Block No. C 6

Magnetic Variation 10 45' E.
Angle 1 26' from Polaris in Western elongation

BEGINNING AT the N.W. corner of Survey No. 11 this Bl'k.

Thence S. 11 52' W. 1901 Vrs.

Thence N. 78 08 W. 1901 Vrs.

Thence N. 11 52' E. 1901 Vrs.

Thence S. 78 08' E. 1901 Vrs. to the beginning corner of this Survey.

*Patented
July 30-1930
filed with
144623*

to the place of beginning.

Correct on map for 640[±] Acres.

7/30/30 Blucher

S. Edry Pritchett,

Frank Wynn.

W. L. Solomon,

Chain Carriers

I, W. D. Twichell

State Surveyor for the State of Texas, do hereby
certify that the foregoing survey was made by me according to law under the direction of the Commissioner of the
General Land Office by establishing base lines for the block to which this survey belongs; that the limits, boundaries
and corners, with the marks, natural and artificial, are truly described in the foregoing Plat and Field Notes.

Surveyed 16" day of Nov. 1901

State Surveyor for the State of Texas.

FIELD NOTES.

Survey No.

Block No.

County.

Filed in Land Office this the day

..... 190

Commissioner

*Correct on map for 640 Ac.
7/30/30 Blunder*

For plat of this Survey

see Sketch N.

cfok
M.H.A.
1-14-47

F-135869
640 ACRES
CORRECT ON MAP FOR 11-5-1951
Patented
2-12-52
John

For plat of this Survey

see Sketch N.

The State of Texas,

Survey

Reeves

County,

No. 15

or

District,

Blk. C 6

FIELD NOTES of a survey of 640

acres of land made for the Public Free School Fund by virtue of an Act of the First Called Session of the Twenty-Sixth Legislature, approved February 23, 1900, providing for the survey and sale of the unsurveyed school land.

Said land is situated in Reeves

County, about 12 miles S 65 E. from

center of County, and known as survey No. 15

in Block No. C 6

Magnetic Variation 10 45' E.

Angle 1 26' from Polaris in Western Elongation

BEGINNING AT the N.W. corner of Survey No. 14 this Bl'k,

Thence N. 11 52' E. 1901 Vrs.

Thence S. 78 08' E. at 1365 Vrs. a stone in ground marked X and a pile of stone (whence a wind mill bears S. 3 30' E.) same being the S.W. corner of Survey No. 46 Bl'k 6, at 1901 Vrs. the N.W. corner of Survey No. 8 this Bl'k,

Thence S. 11 52' W. 1901 Vrs.

Thence N. 78 08' W. 1901 Vrs. to the beginning corner of this Survey.

to the place of beginning.

Correct on map for 640[±] acres

7/30/30 Blushen

S. EDly Pritchett,

W. L. Solomon.

Chain Carriers

I, W. D. Twichell

State Surveyor for the State of Texas, do hereby certify that the foregoing survey was made by me according to law under the direction of the Commissioner of the General Land Office by establishing base lines for the block to which this survey belongs; that the limits, boundaries and corners, with the marks, natural and artificial, are truly described in the foregoing Plat and Field Notes.

Surveyed 2" day of Nov. 1901

W. D. Twichell
State Surveyor for the State of Texas.

FIELD NOTES.

Survey No.

Block No.

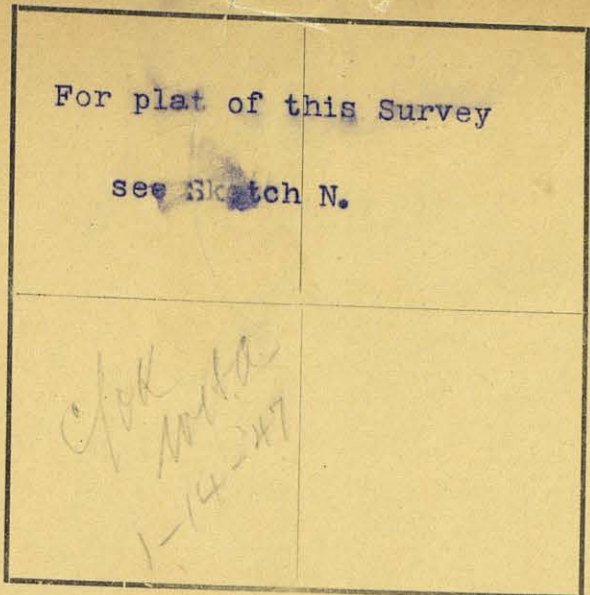
County.

Filed in Land Office this the day

..... 190

Commissioner

*Correct on map for 640² Ac.
7/30/30 Bluh*



The State of Texas,

Reeves County, Survey No. 16
or District, Blk. C 6

FIELD NOTES of a survey of 640
acres of land made for the Public Free School Fund by
virtue of an Act of the First Called Session of the Twenty-
Sixth Legislature, approved February 23, 1900, providing
for the survey and sale of the unsurveyed school land.
Said land is situated in Reeves
County, about 12 miles S 70 E. from
center of county, and known as survey No. 16
in Block No. C 6

Magnetic Variation 10 45' E.
Angle 1 26' from Polaris in Western Elongation

BEGINNING AT the N.W. corner of Survey No. 15 this Bl'k,
Thence N. 78 08' W. 31 Vrs.
Thence N. 11 52' E. 1905 Vrs.
Thence S. 78 08' E. 1896 Vrs, to a stone in ground marked X and a pile
of stone whence a 1" mesquite Marked X bears S. 03 30' W. 11 1/3 Vrs.
Thence S. 11 52' W. with the W. boundary of Survey No. 46 Bl'k 6, at
1905 Vrs. a stone in ground marked X and a pile of stone whence a wind
mill bears S 31/2° E,
Thence N. 78 08' W. 1865 Vrs to the beginning corner of this Survey.

to the place of beginning.

S. EDly Pritchett,

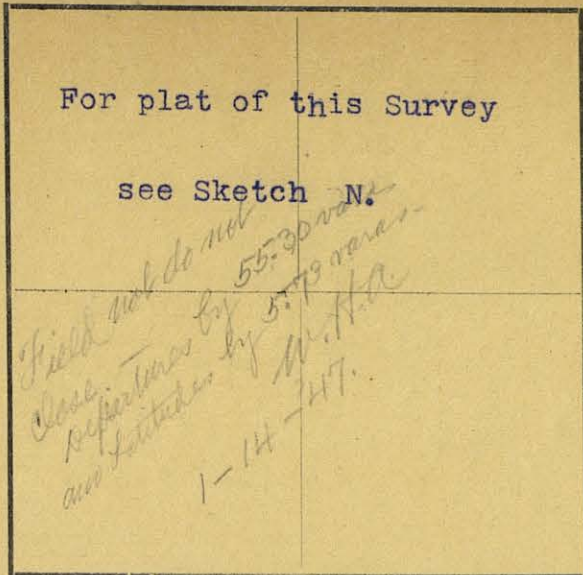
W. L. Solomon.

Chain Carriers

I, W. D. Twichell, State Surveyor for the State of Texas, do hereby
certify that the foregoing survey was made by me according to law under the direction of the Commissioner of the
General Land Office by establishing base lines for the block to which this survey belongs; that the limits, boundaries
and corners, with the marks, natural and artificial, are truly described in the foregoing Plat and Field Notes.

Surveyed 2" day of Nov. 1901

W. D. Twichell
State Surveyor for the State of Texas.



The State of Texas,

Survey

Reeves County, No. 17
or District, Blk. C 6

FIELD NOTES of a survey of 640

acres of land made for the Public Free School Fund by virtue of an Act of the First Called Session of the Twenty-Sixth Legislature, approved February 23, 1900, providing for the survey and sale of the unsurveyed school land. Said land is situated in Reeves

County, about 11 miles S 75 E. from Pecos center of County, and known as survey No. 17 in Block No. C 6

Magnetic Variation 10 45' E.
Angle 1 26' from Polaris in Western Elongation

BEGINNING AT a stone in the ground marked X and a pile of stone same being the N.E. corner of Survey No. 6 this Bl'k, whence a 1" mesquite marked X bears S. 03 30' W. 11 1/3 Vrs.
Thence N. 78 08' W. 1824 Vrs.
Thence N. 11 52' E. 1223 Vrs.
Thence N. 78 08' W. 94 Vrs. to a stone in ground marked X and a pile of stone same being the S.E. corner of Survey No. 16 Bl'k 6 whence a 1 1/4" Greece bush marked X bears N.W. 1 vr.
Thence N. 11 52' E. 595 Vrs. to a stone in ground marked X and a pile of stone whence a 1 1/4" mesquite marked X bears S. 52 45' W.
Thence S. 78 08' E. 959 Vrs. to the S.E. corner of Survey No. 17 Bl'k 6
Thence N. 269 Vrs. to a stone in ground and a pile of stone whence an old iron pipe bears N. 11 52' E. 241 Vrs.
Thence S. 78 08' E. 959 Vrs. to the S.E. corner of Survey No. 18 Bl'k 6 whence an iron pipe bears N. 11 52' E. 241 Vrs. to the place of beginning.
Thence S. 11 52' W. 164 Vrs. to a stone in ground marked X and a pile of stone in sight drain same being the S.W. corner of Survey No. 19 Bl'k 6
Thence S. 78 08' E. 950 Vrs. to the S.E. corner of said Survey No. 19 Bl'k 6
Thence S. 11 52' W. 18 Vrs. to the S.W. corner of Survey No. 20 Bl'k 6
Thence N. 78 08' W. with the N. boundary of Survey No. 45 Bl'k 6 950 Vrs to its N.W. corner a stone in ground marked X and a pile of stone,
Thence S. 11 52' W. 1905 Vrs. to the beginning corner of this Survey.

S. EDly Pritchett,

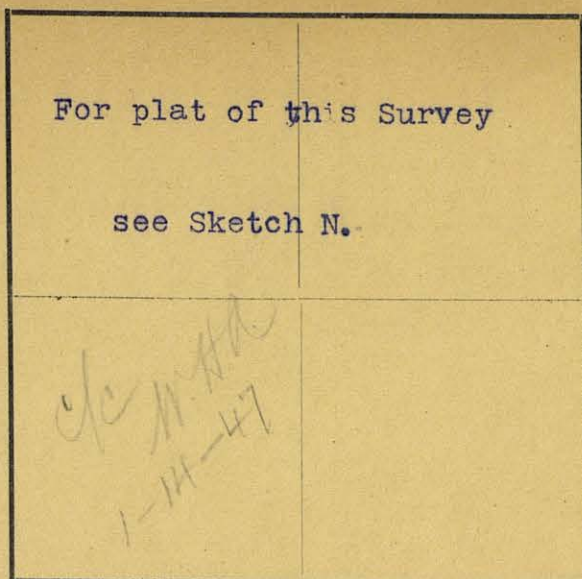
W. L. Solomon.

Chain Carriers

I, W. D. Twidhell, State Surveyor for the State of Texas, do hereby certify that the foregoing survey was made by me according to law under the direction of the Commissioner of the General Land Office by establishing base lines for the block to which this survey belongs; that the limits, boundaries and corners, with the marks, natural and artificial, are truly described in the foregoing Plat and Field Notes.

Surveyed 2" day of Nov. 1901

W. D. Twidhell
State Surveyor for the State of Texas.



The State of Texas,

Survey

Reeves County, No. 19
or District, Blk. C 6

FIELD NOTES of a survey of 640

acres of land made for the Public Free School Fund by
virtue of an Act of the First Called Session of the Twenty-
Sixth Legislature, approved February 23, 1900, providing
for the survey and sale of the unsurveyed school land.

Said land is situated in Reeves

County, about 11 miles S 68 E. from

Pecos ~~County~~, and known as survey No. 19

in Block No. C 6

Magnetic Variation 10 45' E.

Angle 1 26' from Polaris in Western Elongation

BEGINNING AT the S.E. corner of Survey No. 18 this Bl'k,

Thence S. 11 52' W. 1120 Vrs. to the S.W. corner of Survey No. 16 this Bl'k,

Thence S. 78 08' E. 31 Vrs. to the N.W. corner of Survey No. 15 this Bl'k

Thence S. 11 52' W. 799 Vrs.

Thence N. 78 08' W. 1901 Vrs.

Thence N. 11 52' E. 1919 Vrs.

Thence S. 78 08' E. 1870 Vrs. to the beginning corner of this Survey.

to the place of beginning.

S. Edly Pritchett,

W. L. Solomon.

Chain Carriers

I. W. D. Twichell

State Surveyor for the State of Texas, do hereby
certify that the foregoing survey was made by me according to law under the direction of the Commissioner of the
General Land Office by establishing base lines for the block to which this survey belongs; that the limits, boundaries
and corners, with the marks, natural and artificial, are truly described in the foregoing Plat and Field Notes.

Surveyed 1st day of Nov. 1901I. W. D. Twichell
State Surveyor for the State of Texas.

For plat of this Survey

see Sketch N.

The State of Texas,

Reeves County, No. 20
or District, Blk. C 6

FIELD NOTES of a survey of 640

acres of land made for the Public Free School Fund by virtue of an Act of the First Called Session of the Twenty-Sixth Legislature, approved February 23, 1900, providing for the survey and sale of the unsurveyed school land. Said land is situated in Reeves

County, about 11 miles S 62 E from Pecos County, and known as survey No. 20 in Block No. C 6

Magnetic Variation 10 45' E.
Angle 1 26' from Polaris in Western elongation

BEGINNING AT the S.E. corner of Survey No. 19 this Bl'k,
Thence S. 11 52' W. 1901 Vrs.
Thence N. 78 08' W. 1901 Vrs.
Thence N. 11 52' E. 1901 Vrs.
Thence S. 78 08' E. 1901 Vrs. to the beginning corner of this Survey.

to the place of beginning.

S. Edly Pritchett,

WL Solomon.

Chain Carriers

I, W. D. Twichell, State Surveyor for the State of Texas, do hereby certify that the foregoing survey was made by me according to law under the direction of the Commissioner of the General Land Office by establishing base lines for the block to which this survey belongs; that the limits, boundaries and corners, with the marks, natural and artificial, are truly described in the foregoing Plat and Field Notes.

Surveyed 1" day of NOV. 1901

W. D. Twichell
State Surveyor for the State of Texas.

The State of Texas,

Survey

Reeves

County,

No. 21

or

District,

Blk. C 6

FIELD NOTES of a survey of.....640

acres of land made for the Public Free School Fund by virtue of an Act of the First Called Session of the Twenty-Sixth Legislature, approved February 23, 1900, providing for the survey and sale of the unsurveyed school land.

Said land is situated in Reeves

County, about 11 miles S 75 57 E. from

Pecos
~~center of County~~, and known as survey No. 21

in Block No. **C 6**

For plat of this Survey

see Sketch N.

Sketch N.
F-135872
CORRECT ON MAP FOR 640 ACRES
11-5-1951
Patented
2-12-52
Robinson

Magnetic Variation 10 45' E.

Angle 1 26' from Polaris in Western Elongation

BEGINNING AT the S.E. corner of Survey No. 20 this Bl'k.

Thence S. 11 52' W. 1901 Vrs.

Thence N. 78 08' W. 1901 Vrs.

Thence N. 11 52' E. 1901 Vrs.

Thence S. 78 08' E. ¹⁹⁰⁹ to the beginning corner of this Survey.

to the place of beginning.

S. Edly Pritchett,

W. L. Solomon.

Chain Carriers

I, W. D. Twichell, State Surveyor for the State of Texas, do hereby certify that the foregoing survey was made by me according to law under the direction of the Commissioner of the General Land Office by establishing base lines for the block to which this survey belongs; that the limits, boundaries and corners, with the marks, natural and artificial, are truly described in the foregoing Plat and Field Notes.

Surveyed 17 day of Nov.

1901

State Surveyor for the State of Texas.

For plat of this Survey
see Sketch N.

F-135873
11-5-1951
Patented
2-12-52
Robinson

CORRECT ON MAP FOR 640 ACRES

The State of Texas,

Survey

Reeves County, No. 22
or District, Blk. C 6

FIELD NOTES of a survey of 640

acres of land made for the Public Free School Fund by
virtue of an Act of the First Called Session of the Twenty-
Sixth Legislature; approved February 23, 1900, providing
for the survey and sale of the unsurveyed school land.

Said land is situated in ReevesCounty, about 12 miles S 53 E. fromPecos County, and known as survey No. 22in Block No. C 6

Magnetic Variation 10 45' E.
Angle 26' from Polaris in Western Elongation

BEGINNING AT the S.E. corner of Survey No. 21 this Bl'k.

Thence S. 11 52' W. 1901 Vrs.

Thence N. 78 08' W. 1901 Vrs.

Thence N. 11 52' E. 1901 Vrs.

Thence S. 78 08' E. 1901 Vrs. to the beginning corner of this Survey.

to the place of beginning.

S. Edly Britchett,W. L. Solomon.

Chain Carriers

I, W. D. Twichell, State Surveyor for the State of Texas, do hereby
certify that the foregoing survey was made by me according to law under the direction of the Commissioner of the
General Land Office by establishing base lines for the block to which this survey belongs; that the limits, boundaries
and corners, with the marks, natural and artificial, are truly described in the foregoing Plat and Field Notes.

Surveyed 17 day of Nov. 1901

W. D. Twichell
State Surveyor for the State of Texas.

For plat of this Survey

see Sketch N.

The State of Texas,

Survey

Reeves

County,

No. 23

or

District,

Blk. C 6

FIELD NOTES of a survey of 682

acres of land made for the Public Free School Fund by virtue of an Act of the First Called Session of the Twenty-Sixth Legislature, approved February 23, 1900, providing for the survey and sale of the unsurveyed school land.

Said land is situated in Reeves

County, about 12 miles S 48 E. from

Pecos, and known as survey No. 23

in Block No. C 6

Magnetic Variation 10 45' E.

Angle 1 26' from Polaris in Western Elongation

BEGINNING AT the S.E. corner of Survey No. 22 this Bl'k,

Thence S. 11 52' W. 1823 Vrs. to the S.W. corner of Survey No. 30 this Bl'k,

Thence S. 89 43' W. with the N. boundary of Township 7 at 145 Vrs. a pile of stone one marked X, at 505 Vrs. an old pile of stone, at 1934 Vrs a pile of stone one in ground marked X whence a 2" cat claw marked X bears N. 23 25' E. 10 vrs. and Gomez Mtn. bears S. 66 10' W. at 1944 Vrs. a point,

Thence N. 11 52' E. 2331 1/2 Vrs.

Thence S. 78 08' E. 1901 Vrs. to the beginning corner of this Survey.

to the place of beginning.

S. Edly Pritchett,

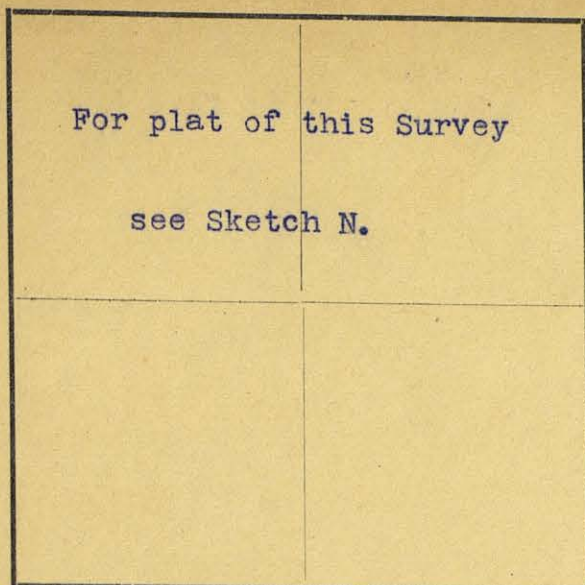
W. L. Solomon.

Chain Carriers

I, W. D. Twichell, State Surveyor for the State of Texas, do hereby certify that the foregoing survey was made by me according to law under the direction of the Commissioner of the General Land Office by establishing base lines for the block to which this survey belongs; that the limits, boundaries and corners, with the marks, natural and artificial, are truly described in the foregoing Plat and Field Notes.

Surveyed 17" day of Nov. 1901

W. D. Twichell
State Surveyor for the State of Texas.



The State of Texas,

Survey

Reeves

County,

No. 24

or

District,

Blk. C 6

FIELD NOTES of a survey of

495
494

acres of land made for the Public Free School Fund by
virtue of an Act of the First Called Session of the Twenty-
Sixth Legislature, approved February 23, 1900, providing
for the survey and sale of the unsurveyed school land.

Said land is situated in Reeves

County, about 11 miles S 45 E. from

Pecos

center of County, and known as survey No. 24

in Block No. C 6

Magnetic Variation 10 45' E.

Angle 1 26' from Polaris in Western Elongation

BEGINNING AT a pile of stone one in ground marked X whence a cat claw
marked X bears MN. 23 25' E. 10 vrs. and Gomez Mtn. bears S 66 10' W.
Thence S. 89 43' W. 10 Vrs. to the beginning corner of this Survey,
Thence S. 89 43' W. with the N. boundary of Township 7, at 575 Vrs.
an old pile of stone, at 1932 Vrs. a large pile of stone on a hill one
marked X whence a 1" cat claw bears S. 59 35' W. 35 1/2 Vrs. and a wind mill
bears S. 78 28' W. and Pecos Court House bears N. 41 29' W. and Gomez
Mtn. bears S. 65 39' W. and an old pile of stone the N.W. corner of
Bl'k 50 T. 7 bears S. 89 43' W. 552 3/4 Vrs.
Thence N. 11 52' E. 1683 Vrs.
Thence S. 78 08' E. 1889 Vrs.
Thence S. 11 52' W. 1276 1/2 Vrs. to the beginning corner of this survey.

to the place of beginning.

*Patented
July 30, 1930
F- 144625
Correct on map for 495² Acres
7/30/30 Blucher*

S. Edly Pritchett,

W. L. Solomon.

Chain Carriers

I, W. D. Twichell

State Surveyor for the State of Texas, do hereby
certify that the foregoing survey was made by me according to law under the direction of the Commissioner of the
General Land Office by establishing base lines for the block to which this survey belongs; that the limits, boundaries
and corners, with the marks, natural and artificial, are truly described in the foregoing Plat and Field Notes.

Surveyed 17th day of Nov. 1901 1900.W. D. Twichell
State Surveyor for the State of Texas.

FIELD NOTES.

Survey No.

Block No.

County.

Filed in Land Office this the day

190

Commissioner

*Correct on map for 495
acres.
7/30/30 Blunder*

| | |
|-------------------------|--|
| For plat of this Survey | |
| see Sketch N. | |
| <i>1-15-249</i> | |

The State of Texas,

Survey

Reeves

County,

No. 25

or

District,

Blk. C 6FIELD NOTES of a survey of 640

acres of land made for the Public Free School Fund by virtue of an Act of the First Called Session of the Twenty-Sixth Legislature, approved February 23, 1900, providing for the survey and sale of the unsurveyed school land.

Said land is situated in ReevesCounty, about 7 1/11 miles S 47 E fromPecos center of County, and known as survey No. 25in Block No. C 6Magnetic Variation 10 45' EAngle 1 26' from Polaris in Western ElongationBEGINNING AT the N.W. corner of Survey No. 24 this Bl'k,

Thence N. 11 52' E. at 258 Vrs. a stone 12x10x8 in ground and a pile of stone, at 1913 Vrs. a point,

Thence S. 78 08' E. 1889 Vrs.

Thence S. 11 52' W. 1913 Vrs.

Thence N. 78 08' W. 1889 Vrs. to the beginning corner of this Survey.

to the place of beginning.

S. Edly Pritchett,W. L. Solomon.

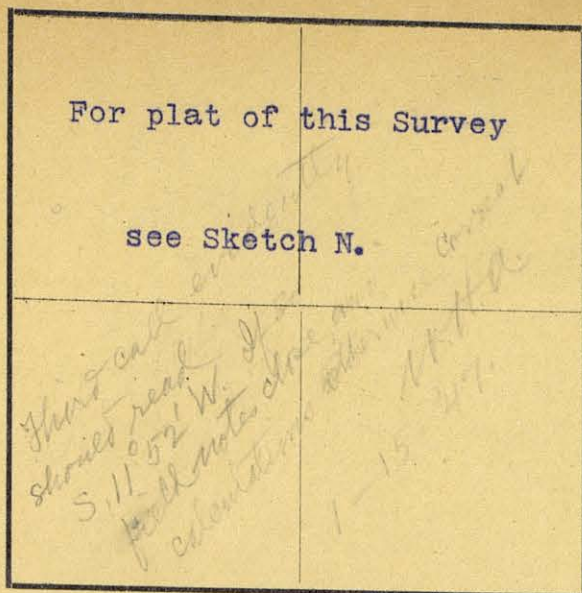
Chain Carriers

I, W. D. Twichell

State Surveyor for the State of Texas, do hereby certify that the foregoing survey was made by me according to law under the direction of the Commissioner of the General Land Office by establishing base lines for the block to which this survey belongs; that the limits, boundaries and corners, with the marks, natural and artificial, are truly described in the foregoing Plat and Field Notes.

Surveyed 17" day of Nov. 1901 1900.

W. D. Twichell
State Surveyor for the State of Texas.



Magnetic Variation 10 45' E.
 Angle 1 26' from Polaris in Western Elongation

The State of Texas,

Reeves County, Survey No. 26
 or District, Blk. C 6

FIELD NOTES of a survey of 640

acres of land made for the Public Free School Fund by virtue of an Act of the First Called Session of the Twenty-Sixth Legislature, approved February 23, 1900, providing for the survey and sale of the unsurveyed school land.

Said land is situated in Reeves

County, about 10 miles S 50 E. from

Pecos center of County, and known as survey No. 26

in Block No. C 6

BEGINNING AT the N.W. corner of Survey No. 25 this Bl'k.

Thence N. 11 52' E. at 243 Vrs. a stake when ce a 1" mesquite marked X bears N. 09 00' W. 6.1/10 Vrs. at 1033 Vrs. a point in water tank whence a wind mill bears W. about 25 Vrs. at 1917 Vrs. a point,

Thence S. 78 08' E. 1889 Vrs. to the W. boundary of Survey No. 21 this Bl'k,

Thence S. 11 52' E. at 970 Vrs. pass the N.W. corner of Survey No. 22 this Bl'k, at 1930 1913 Vrs. the N.E. corner of Survey No. 25 this Bl'k,

Thence N. 78 08' W. 1889 Vrs. to the beginning corner of this Survey.

to the place of beginning.

S. Edly Britchett,

W. L. Solomon.

Chain Carriers

I, W. D. Twichell, State Surveyor for the State of Texas, do hereby certify that the foregoing survey was made by me according to law under the direction of the Commissioner of the General Land Office by establishing base lines for the block to which this survey belongs; that the limits, boundaries and corners, with the marks, natural and artificial, are truly described in the foregoing Plat and Field Notes.

Surveyed 17" day of Nov. 1901 1900.

W. D. Twichell
 State Surveyor for the State of Texas.

| | |
|-------------------------|----------------|
| For plat of this Survey | |
| see Sketch N. | |
| <i>4/27/11</i> | <i>1-15-47</i> |

Magnetic Variation 10 45' E
 Angle 1 26' from Polaris in Western Elongation

The State of Texas,

Reeves County, Survey No. 27
 or _____ District, Blk. C 6

FIELD NOTES of a survey of 640

acres of land made for the Public Free School Fund by
 virtue of an Act of the First Called Session of the Twenty-
 Sixth Legislature, approved February 23, 1900, providing
 for the survey and sale of the unsurveyed school land.

Said land is situated in ReevesCounty, about 10 miles S 55 E. fromPecos County, and known as survey No. 27in Block No. C 6

BEGINNING AT the N.W. corner of Survey No. 26 this Bl'k,
Thence N. 11 52' E. 236 Vrs. to a pile of stone whence Barstow Court
House bears N. 10 55' W. and Pecos Court House bears N. 55 45' W. and a
wind mill bears S. 13 15' W. and another W.M. bears S. 49 10' W. and a
another W.M. bears S. 24 10' W. at 885 Vrs. cross a telephone line, at
1913 Vrs. a point,
Thence S. 78 08' E. 1889 Vrs.
Thence S. 11 52' W. at 982 Vrs. pass the S.W. Corner of Survey No. 20
this Bl'k, at 1913 Vrs. the N.E. corner of Survey No. 26 this Bl'k,
Thence N. 78 08' W. 1889 Vrs. to the beginning corner of this Survey,

_____ to the place of beginning.

S. EDLY PRITCHETT.

W. L. SOLOMON.

Chain Carriers

I, W. D. TWICHELL, State Surveyor for the State of Texas, do hereby
 certify that the foregoing survey was made by me according to law under the direction of the Commissioner of the
 General Land Office by establishing base lines for the block to which this survey belongs; that the limits, boundaries
 and corners, with the marks, natural and artificial, are truly described in the foregoing Plat and Field Notes.

Surveyed 17 day of Nov. 1901 1900.

W. D. Twichell
 State Surveyor for the State of Texas.

For plat of this Survey

see Sketch N.

1-15-247

F-135875

CORRECT ON MAP FOR 640 ACRES

11-5-1951

Patman

2-12-52

Forbes

The State of Texas,

Survey

Reeves County, No. 28

or District, Blk. C 6

FIELD NOTES of a survey of 640

acres of land made for the Public Free School Fund by
virtue of an Act of the First Called Session of the Twenty-
Sixth Legislature, approved February 23, 1900, providing
for the survey and sale of the unsurveyed school land.

Said land is situated in ReevesCounty, about 10 miles S 62 E. fromPecos County, and known as survey No. 28in Block No. C 6

Magnetic Variation 10 45' E,
Angle 1 26' from Polaris in Western Elongation

BEGINNING AT the N.W. corner of Survey No. 27 this Bl'k,

Thence N. 11 52' E. at 224 a stone 8"x6"x12" marked X and a pile of
stone whence Barstow Court House bears N. 18 25' W. at 675 vrs. cross
a fence, at 1834 Vrs. cross a road, at 1913 Vrs. a point.

Thence S. 78 08' E. 1839 Vrs.

Thence S. 11 52' W. at 994 Vrs. pass the S.W corner of Survey No. 19
at 1913 Vrs. the N.E. corner of Survey No. 27 this Bl'k,

Thence N. 78 08' W. 1839 Vrs. to the beginning corner of this Survey .

to the place of beginning.

S. Edly Pritchett,W. L. Solomon.

Chain Carriers

I, W. D. Twichell, State Surveyor for the State of Texas, do hereby
certify that the foregoing survey was made by me according to law under the direction of the Commissioner of the
General Land Office by establishing base lines for the block to which this survey belongs; that the limits, boundaries
and corners, with the marks, natural and artificial, are truly described in the foregoing Plat and Field Notes.

Surveyed 19 day of Nov. 1901 1900.

W. D. Twichell
State Surveyor for the State of Texas.

The State of Texas,

Survey

Reeves

County,

No. 29

or

District,

Blk. C 6

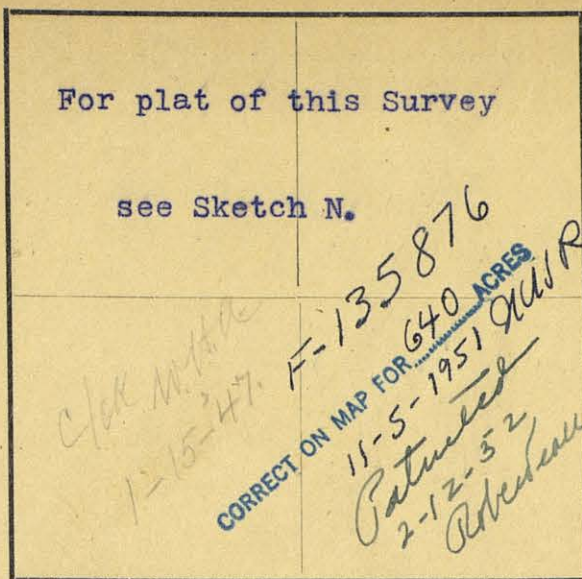
FIELD NOTES of a survey of 640

acres of land made for the Public Free School Fund by virtue of an Act of the First-Called Session of the Twenty-Sixth Legislature, approved February 23, 1900, providing for the survey and sale of the unsurveyed school land. Said land is situated in Reeves

County, about 10 miles S 68 E. from

center of County, and known as survey No. 29

in Block No. C 6



Magnetic Variation 10 45' E.

Angle 1 26 from Polaris in Western elongation

BEGINNING AT the N.W. corner of Survey No. 28 this Bl'k,

Thence N. 11 52' E. at 212 Vrs. a few small stone and a tin can whence a 1 1/2" mesquite marked X bears N. 40 32' E. 14 1/2 Vrs. and mesquite marked X bears N. 54 00' W. 25 1/3 Vrs. and Gomez Mtn. bears S. 60 55' W. at 1287 Vrs cross Toyah creek, at 2024 Vrs. the S. line of Survey No. 13 Bl'k 6. whence a stone in ground marked X and one by it bears N. 78 08' W. 83 Vrs. and from stone a 2" mesquite marked X bears N. 22 00' E. 6 Vrs. Thence S. 78 08' E. 872 Vrs.

Thence S. 11 52' W. 149 Vrs. to a stone in ground marked X and a pile of stone same being the S.W. corner of Survey No. 14 blk. 6

Thence S. 78 08' E. 955 Vrs. to a stone in ground marked X and a pile of stone same being the S.E. corner of Survey No. 14 Bl'k 6 whence a 2" mesquite marked X bears N. 35 45' W. 39 2/3 Vrs. a 3/4" mesquite marked X bears S. 17 15' W. 28 1/2 Vrs.

Thence S. 11 52' W. 950 Vrs. to the S.W. corner of Survey No. 18 this Bl'k, to the place of beginning.

Thence S. 78 08' E. 62 Vrs. to the N.W. corner of Survey No. 19 this Bl'k,

Thence S. 11 52' W. 925 Vrs. to the N.E. corner of Survey No. 28 this Bl'k,

Thence N. 78 08' W. 1889 Vrs. to the beginning corner of this Survey.

S. Edly Pritchett,

W. L. Solomon.

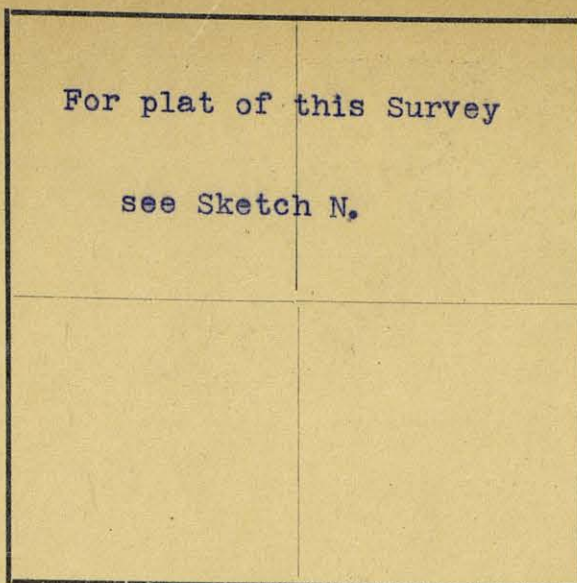
Chain Carriers

I, W. D. Twichell

State Surveyor for the State of Texas, do hereby certify that the foregoing survey was made by me according to law under the direction of the Commissioner of the General Land Office by establishing base lines for the block to which this survey belongs; that the limits, boundaries and corners, with the marks, natural and artificial, are truly described in the foregoing Plat and Field Notes.

Surveyed 19 day of Nov. 1901 1900.

State Surveyor for the State of Texas.



The State of Texas,

Survey

Reeves County, No. 30
or District, Blk. C 6

FIELD NOTES of a survey of 173 174

acres of land made for the Public Free School Fund by
virtue of an Act of the First Called Session of the Twenty-
Sixth Legislature, approved February 23, 1900, providing
for the survey and sale of the unsurveyed school land.

Said land is situated in Reeves

County, about 13 miles S 50 E. from

Pecos County, and known as survey No. 30

in Block No. C 6

Magnetic Variation 10 45' E.
Angle 1 26' from Polaris in Western Elongation

BEGINNING AT the S.E. corner of Survey No. 12 this Bl'k,
Thence S. 11 52' W. 312 Vrs. to the S.W. corner of Survey No. 11, this
Bl'k,
Thence S. 89 43' W. with the N. boundary of Township 7 at 616 Vrs. three
small stones one marked X bears N. 4 2/3 Vrs. at 640 Vrs. an old pile of
stones the N.W. corner of Survey No. 3 Township 7 Bl'k 50 bears S. 89
34' W. at 1944 Vrs. a point.
Thence N. 11 52' E. 721 Vrs. to the S.W. corner of Survey No. 12 this
Bl'k
Thence S. 78 08' E. 1901 Vrs. to the beginning corner of this Survey.

to the place of beginning.

128159 174
CORRECT ON MAP FOR
11/10/49 VES
Patent
1-11-50
Robertson

S. Edly Britchett,

Frank Wynn.
W. L. Solomon.

Chain Carriers

I, W. D. Twichell, State Surveyor for the State of Texas, do hereby
certify that the foregoing survey was made by me according to law under the direction of the Commissioner of the
General Land Office by establishing base lines for the block to which this survey belongs; that the limits, boundaries
and corners, with the marks, natural and artificial, are truly described in the foregoing Plat and Field Notes.

Surveyed 15th day of Nov. 1901 1900.W. D. Twichell
State Surveyor for the State of Texas.

| | |
|--|--|
| For plat of this Survey | |
| see Sketch N. | |
| <i>C/O M. H. H. A.</i> <i>1-15-1901</i> | |

The State of Texas,

Survey

Reeves County, No. 1
 or District, Blk. C 7

FIELD NOTES of a survey of 722

acres of land made for the Public Free School Fund by
 virtue of an Act of the First Called Session of the Twenty-
 Sixth Legislature, approved February 23, 1900, providing
 for the survey and sale of the unsurveyed school land.

Said land is situated in Reeves

County, about 10 miles S 42 E from

Pecos County, and known as survey No. 1

in Block No. C 7

Magnetic Variation 10 4 ' E
 Angle 1 26' from Polaris in Western Elongation

BEGINNING AT the S.W. corner of Survey No. 24 Bl'k, 6 at a large pile
 of stone on hill one marked X whence a 1" cat claw bears S. 59 35' W.
 35 1/3 Vrs. and a wind mill bears S. 43 50' W. and another W.M. bears
 S. 78 28' W. and the Pecos Hotel bears N. 41 28' W. and Gomez Mtn. bears
 S. 65 39' W. and an old pile of stone the N.W. corner of Bl'k 50 T. 7
 bears S. 89 43' W. 552 3/4 Vrs.

Thence S. 89 43' W. with the N. boundary of Township 7, at 552 Vrs. an
 old pile of stone the N.W. corner of Survey No. 6 Bl'k 50 T 7, at 1944
 Vrs. a point.

Thence N. 11 52' E. at 2350 Vrs. a point.

Thence S. 78 08' E. 1901 Vrs. to a stone 12" x 10" x 8" in ground and
 a pile of stone.

Thence S. 11 52' W. 1941 Vrs. to the beginning corner of this Survey.

to the place of beginning.

S. Edly Pritchett,

Frank Wynn.

Chain Carriers

I, W. D. Twichell, State Surveyor for the State of Texas, do hereby
 certify that the foregoing survey was made by me according to law under the direction of the Commissioner of the
 General Land Office by establishing base lines for the block to which this survey belongs; that the limits, boundaries
 and corners, with the marks, natural and artificial, are truly described in the foregoing Plat and Field Notes.

Surveyed 16" day of Nov. 1901.

W. D. Twichell
 State Surveyor for the State of Texas.

| | |
|-------------------------|--|
| For plat of this Survey | |
| see Sketch N. | |

F-95831
CORRECT ON MAP FOR 640 ACRES
10-1-51
Batwell
10-10-51
Johnson

The State of Texas,

Survey

Reeves County, No. 2
 or District, Blk. C 7

FIELD NOTES of a survey of 640

acres of land made for the Public Free School Fund by
 virtue of an Act of the First Called Session of the Twenty-
 Sixth Legislature, approved February 23, 1900, providing
 for the survey and sale of the unsurveyed school land.

Said land is situated in ReevesCounty, about 10 miles S 45 E. fromPecos County, and known as survey No. 2in Block No. C 7

Magnetic Variation 10 45' E.
 Angle 1 26' from Polaris in Western Elongation

BEGINNING AT the N.W. corner of Survey No. 1 this Bl'k,
Thence N. 11 52' E 1901 Vrs.
Thence S. 78 08' E. 1901 Vrs. to a stake whence a 1" mesquite marked
X bears N. 09 00' W. 6 1/10 Vrs.
Thence S. 11 52' W. 1901 Vrs. to a stone 12"x10"x8" in ground and a pile
of stone
Thence N. 78 08' W. 1901 Vrs. to the beginning corner of this Survey.

to the place of beginning.

S. Edly Pritchett,

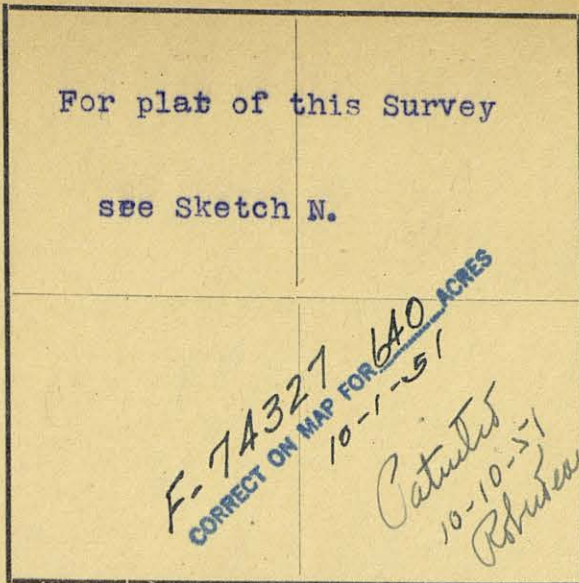
Frank Wynn
W. I. Solomon.

Chain Carriers

I, W. D. Twichell, State Surveyor for the State of Texas, do hereby
 certify that the foregoing survey was made by me according to law under the direction of the Commissioner of the
 General Land Office by establishing base lines for the block to which this survey belongs; that the limits, boundaries
 and corners, with the marks, natural and artificial, are truly described in the foregoing Plat and Field Notes.

Surveyed 16" day of Nov. 1901 1900.

W. D. Twichell
 State Surveyor for the State of Texas.



The State of Texas,

Survey

Reeves County, No. 3
or District, Blk. C 7

FIELD NOTES of a survey of 640

acres of land made for the Public Free School Fund by
virtue of an Act of the First Called Session of the Twenty-
Sixth Legislature, approved February 23, 1900, providing
for the survey and sale of the unsurveyed school land.

Said land is situated in Reeves

County, about 9 miles S 50 E from

Pecos County, and known as survey No. 3

in Block No. C 7

Magnetic Variation 10 45' E

Angle 1 26' from Polaris in Western Elongation

BEGINNING AT the N.W. corner of Survey No. 2 this Bl'k,

Thence N. 11 52' E. 1901 Vrs.

Thence S. 78 03' E 1901 Vrs. to a pile of stone whence the Barstow Court
House bears N. 10 55' W. and the Pecos Court House bears N. 55 45' W.
and a wind mill bears S. 49 10' W. and another W.M. bears S. 24 10' W.

Thence S. 11 52' W. at 1116 Vrs. a point in water tank whence a wind mi
mill bears W. 25 Vrs. at 1901 Vrs. a pile of stone stake whence a 1" mesq
mesquite marked X bears N 09 00' W. 6 1/10 Vrs.

Thence N. 78 03' W. 1901 Vrs. to the beginning corner of this Survey.

to the place of beginning.

S. Edly Pritchett,

Frank Wynn.
W. L. Solomon.

Chain Carriers

I, W. D. Twichell, State Surveyor for the State of Texas, do hereby
certify that the foregoing survey was made by me according to law under the direction of the Commissioner of the
General Land Office by establishing base lines for the block to which this survey belongs; that the limits, boundaries
and corners, with the marks, natural and artificial, are truly described in the foregoing Plat and Field Notes.

Surveyed 16" day of Nov. 1901 1900

W. D. Twichell
State Surveyor for the State of Texas.

For plat of this Survey

See Sketch N.

F- 74189
 CORRECT ON MAP FOR 640 ACRES
 1-7-49
 Patented
 1-14-49
 Refuted

The State of Texas,

Survey

Reeves

County,

No. 5

or

District,

Blk. C 7

FIELD NOTES of a survey of 640

acres of land made for the Public Free School Fund by
 virtue of an Act of the First Called Session of the Twenty-
 Sixth Legislature, approved February 23, 1900, providing
 for the survey and sale of the unsurveyed school land.

Said land is situated in Reeves

County, about 9 miles S 60 E from

Pecos County, and known as survey No. 5

in Block No. C 7

Magnetic Variation 10 45' E

Angle 1 26' from Polaris in Western Elongation

BEGINNING AT the NW. corner of Survey No. 4 this Bl'k,

Thence S. 78 08' E. 1901 Vrs. to a stone 8"x6"x12" marked X and a pile
 of stone whence Barstow Court House bears N 18 25' W.

Thence N. 11 52' E. at 451 Vrs. cross a fence, at 1610 Vrs. cross a road
 at 1901 Vrs. a few small stone and tin can whence a 1 1/2" mesquite
 marked X bears N. 40 32' E. 14 1/2 Vrs. and another mesquite marked X
 bears N. 54 00' W. 25 1/3 Vrs. and Gomez Mtn. bears S. 60 55' W.

Thence N. 78 08' W. 1901 Vrs.,

Thence S. 11 52' W. 1901 Vrs. to the beginning corner of this survey.

to the place of beginning.

S. Edly Pritchett,

Frank Wynne.

Chain Carriers

I, W. D. Twichell

State Surveyor for the State of Texas, do hereby
 certify that the foregoing survey was made by me according to law under the direction of the Commissioner of the
 General Land Office by establishing base lines for the block to which this survey belongs; that the limits, boundaries
 and corners, with the marks, natural and artificial, are truly described in the foregoing Plat and Field Notes.

Surveyed 16" day of Nov. 1901

State Surveyor for the State of Texas.

For plat of this Survey

see Sketch N.

F. 140323
CORRECT ON MAP FOR 590 ACRES
9-30-47 HSK
Catkins
10-1-47
Robertson

Magnetic Variation 10 45' E

Angle 1 26' from Polaris in Western Elongation

The State of Texas,

Survey

Reeves

County,

No. 6

or

District,

Blk. C 7

FIELD NOTES of a survey of 590

acres of land made for the Public Free School Fund by
 virtue of an Act of the First Called Session of the Twenty-
 Sixth Legislature, approved February 23, 1900, providing
 for the survey and sale of the unsurveyed school land.

Said land is situated in Reeves

County, about 9 miles S 68 W. from

Pecos

County, and known as survey No. 6

in Block No. C 7

BEGINNING AT the N.E. corner of Survey No. 5 this Bl'k, a few small
 stone and tin can whence a 1 1/2" mesquite marked X bears N. 40 32' E.
 14 1/2 Vrs. and a 2" mesquite marked X bears N. 54 00' W. 25 1/3 Vrs.
 and Gomez Mtn. bears S 60 55' W.
 Thence N. 11 52' W. at 1075 Vrs. cross Toyah creek, at 1812 Vrs. a point
 in S. line of Survey No. 13 Bl'k 6
 Thence N. 78 08' W. 83 Vrs. to a stone in ground marked X and one by it
 same being the S.W. corner of Survey No. 13 Bl'k 6 whence a 2" mesquite
 marked X bears N. 22 00' E. 6 Vrs.
 Thence N. 11 52' E. 469 Vrs. to the S.E. corner of Survey No. 12 Bl'k 6
 Thence N. 78 08' W. 955 Vrs. to the S.W. corner of Said Survey No. 12
 Thence S. 11 52' E. 318 Vrs. to a stone in ground marked X and a pile of
 stone same being the S.E. corner of Survey No. 11 Bl'k 6
 Thence N. 78 08' W. 955 Vrs. to a large stone in ground 12"x10"x3"-marked X
 and a pile of stone same being the S.W. corner of Survey No. 11 Bl'k 6 to the place of beginning.
 Thence S. 11 52' W. 789 Vrs. to a stone in ground 12"x10"x3" marked X
 same being the S.E. corner of Survey No. 10 Bl'k 6,
 Thence S. 78 08' E. 743 Vrs.
 Thence S. 11 52' W. 1172 Vrs. to the N. line of Survey No. 5 this Bl'k,
 Thence S. 78 08' E. 1250 Vrs. to the beginning corner of this Survey.

S. Edly Pritchett,

Frank Wynn
W. E. Solbreton,

Chain Carriers

I, W. D. Twichell

State Surveyor for the State of Texas, do hereby
 certify that the foregoing survey was made by me according to law under the direction of the Commissioner of the
 General Land Office by establishing base lines for the block to which this survey belongs; that the limits, boundaries
 and corners, with the marks, natural and artificial, are truly described in the foregoing Plat and Field Notes.

Surveyed 18" day of Nov. 1901

W. D. Twichell
State Surveyor for the State of Texas.

For plat of this Survey

see Sketch N.

F-140324
CORRECT ON MAP FOR 640 ACRES
9-30-47
Patented 10-1-47
Johnson

Magnetic Variation 10 45' E

Angle 1 26' from Polaris in Western Elongation

The State of Texas,

Survey

Reeves County,

No. 7

or

District,

Blk. C 7

FIELD NOTES of a survey of 640

acres of land made for the Public Free School Fund by virtue of an Act of the First Called Session of the Twenty-Sixth Legislature, approved February 23, 1900, providing for the survey and sale of the unsurveyed school land.

Said land is situated in Reeves

County, about 8 miles S 65 W. from

Pecos center of County, and known as survey No. 7

in Block No. C 7

BEGINNING AT the S.W. corner of Survey No. 6 this Bl'k.

Thence N. 78 03' W. with the N. boundary of Survey No. 5 this Bl'k. at 651 Vrs. pass the N.W. corner of Survey No. 5 at 3244 Vrs. apoint.

Thence N. 11 52' E. 1159 Vrs.

Thence S. 78 08' E. with the S. boundary of Survey No. 8 Bl'k 6,591 Vrs.

to its E.E. corner a stone in ground and a pile of stone

Thence S 11° 52' W 177 vrs to the S.W. corner of Survey No. 9 Bl'k 6.
 Thence S. 78 08' E. 955 Vrs. to the S.E. corner of Survey No. 9 Bl'k 6,

Thence N. 11 52' E. 190 Vrs. to a stone in ground marked X and a pile of stone,

Thence S. 78 08' E. at 955 Vrs. pass the S.E. corner of Survey No. 10 Bl'k 6 a stone in ground 12"x10"x3" marked X, at 1698 Vrs. the S. interior corner of Survey No. 6 this Bl'k,

Thence S. 11 52' W. 1172 Vrs. to the beginning corner of this Survey.

to the place of beginning.

S. Edly Pritchett,

Frank Wynn.

Chain Carriers

I, W.D. Twichell, State Surveyor for the State of Texas, do hereby certify that the foregoing survey was made by me according to law under the direction of the Commissioner of the General Land Office by establishing base lines for the block to which this survey belongs; that the limits, boundaries and corners, with the marks, natural and artificial, are truly described in the foregoing Plat and Field Notes.

Surveyed 18" day of Nov. 1901

W.D. Twichell
 State Surveyor for the State of Texas.

For plat of this Survey

see Sketch N.

F-140325
CORRECT ON MAP FOR 640 ACRES
9-30-47
Patented
10-1-47
Robertson

The State of Texas,

Survey

Reeves County, No. 8
 or District, Blk. C 7

FIELD NOTES of a survey of 640

acres of land made for the Public Free School Fund by
 virtue of an Act of the First Called Session of the Twenty-
 Sixth Legislature, approved February 23, 1900, providing
 for the survey and sale of the unsurveyed school land.

Said land is situated in ReevesCounty, about 8 miles S 60 E. fromPecos center of County, and known as survey No. 8in Block No. C 7

Magnetic Variation 10 45' E
 Angle 26' from Polaris in Western elongation

BEGINNING AT the N.W. corner of survey No. 5 this Bl'k,
Thence N. 78 08' W. 1901 Vrs.
THence S. 11 52' W. 1901 Vrs.
Thence S. 78 08' ³ 1901 Vrs.
Thence N. 11 52' E. 1901 Vrs. to the beginning corner of this Survey.

to the place of beginning.

S. Edly Pritchett,Frank Wynn.

Chain Carriers


I. W. D. Twichell

State Surveyor for the State of Texas, do hereby
 certify that the foregoing survey was made by me according to law under the direction of the Commissioner of the
 General Land Office by establishing base lines for the block to which this survey belongs; that the limits, boundaries
 and corners, with the marks, natural and artificial, are truly described in the foregoing Plat and Field Notes.

Surveyed 18" day of Nov. 1901 1900.

I. W. D. Twichell
 State Surveyor for the State of Texas.

For plat of this Survey
see sketch N.



The State of Texas,

Survey

Reeves County, No. 9
or _____ District, Blk. C 7

FIELD NOTES of a survey of 640

acres of land made for the Public Free School Fund by
virtue of an Act of the First Called Session of the Twenty-
Sixth Legislature, approved February 23, 1900, providing
for the survey and sale of the unsurveyed school land.

Said land is situated in ReevesCounty, about 8 miles S 55 E fromPecos center of County, and known as survey No. 9in Block No. C 7

Magnetic Variation 10 45' E
Angle 1 26' from Polaris in Western elongation

BEGINNING AT the S.W. corner of Survey No. 8 this Bl'k,
Thence S. 11 52' W. 1901 Vrs.
Thence S. 78 03' W. 1901 Vrs. to the N.W. corner of Survey No. 3 this
Bl'k,
Thence N. 11 52' E. 1901 Vrs.
Thence N. 78 03' W. 1901 vrs. to the beginning corner of this Survey.

to the place of beginning.

S. Edly Pritchett,Frank Wynn

Chain Carriers

I. W. D. Twichell, State Surveyor for the State of Texas, do hereby
certify that the foregoing survey was made by me according to law under the direction of the Commissioner of the
General Land Office by establishing base lines for the block to which this survey belongs; that the limits, boundaries
and corners, with the marks, natural and artificial, are truly described in the foregoing Plat and Field Notes.

Surveyed 18th day of NOV. 1901 1900.

I. W. D. Twichell
State Surveyor for the State of Texas.

For plat of this Survey
see Sketch N.

*C/O M.H.A.
1-16-47.*

The State of Texas,

Survey

Reeves

County,

No. 10

or

District,

Blk. C 7

FIELD NOTES of a survey of 640

acres of land made for the Public Free School Fund by
virtue of an Act of the First Called Session of the Twenty-
Sixth Legislature, approved February 23, 1900, providing
for the survey and sale of the unsurveyed school land.

Said land is situated in Reeves

County, about 9 miles S 48 E from

Pecos Center of County, and known as survey No. 10

in Block No. C 7

Magnetic Variation 10 45' E.

Angle 1 26' from Polaris in Western Elongation

BEGINNING AT the S.W. corner of Survey No. 99 this Bl'k,

Thence S. 11 52' W. 1901 Vrs.

Thence S. 78 08' E. 1901 Vrs. to the N.W. corner of Survey No. 2 this
Bl'k,

Thence N. 11 52' E. 1901 Vrs.

Thence N. 78 08' W. 1901 Vrs. to the beginning corner of this Survey.

to the place of beginning.

S. Edly Pritchett,

W. L. Solomon.

Chain Carriers

I, W. D. Twichell

State Surveyor for the State of Texas, do hereby
certify that the foregoing survey was made by me according to law under the direction of the Commissioner of the
General Land Office by establishing base lines for the block to which this survey belongs; that the limits, boundaries
and corners, with the marks, natural and artificial, are truly described in the foregoing Plat and Field Notes.

Surveyed 18" day of Nov. 1901

State Surveyor for the State of Texas.

For plat of this Survey

see Sketch N°

F-74328 640 ACRES
 CORRECT ON MAP FOR
 10-1-51 JH/W
 Patented
 10-10-51
 Johnson

The State of Texas,

Survey

Reeves

County,

No. 11

or

District,

Blk. C 7

FIELD NOTES of a survey of Reeves- 640

acres of land made for the Public Free School Fund by
 virtue of an Act of the First Called Session of the Twenty-
 Sixth Legislature, approved February 23, 1900, providing
 for the survey and sale of the unsurveyed school land.

Said land is situated in Reeves

County, about 9 miles S 43 E from

center of County, and known as survey No. 11

in Block No. C 7

Magnetic Variation 10 45' E
 Angle 1 26' from Polaris in Western Elongation

BEGINNING AT the S.W. corner of Survey No. 10 this Bl'k,
 Thence S. 11°52' W. 1901 Vrs.
 Thence S. 78 08' W.E. 1901 Vrs.
 Thence N. 11 52' E. 1901 Vrs.
 Thence N. 78 08' W. 1901 Vrs. to the beginning corner of this Survey.

to the place of beginning.

S. Edly Pritchett,

W. L. Solomon,

Chain Carriers

I, W. D. Twichell, State Surveyor for the State of Texas, do hereby
 certify that the foregoing survey was made by me according to law under the direction of the Commissioner of the
 General Land Office by establishing base lines for the block to which this survey belongs; that the limits, boundaries
 and corners, with the marks, natural and artificial, are truly described in the foregoing Plat and Field Notes.

Surveyed 18" day of Nov. 1900 1900.

W. D. Twichell
 State Surveyor for the State of Texas.

| |
|--|
| For plat of this Survey see Sketch N. |
| <i>C/O M.H.A. 1-16-47.</i> |

The State of Texas,

Survey

Reeves County, No. 12
or District, Blk. C 7

FIELD NOTES of a survey of 640

acres of land made for the Public Free School Fund by
virtue of an Act of the First Called Session of the Twenty-
Sixth Legislature, approved February 23, 1900, providing
for the survey and sale of the unsurveyed school land.

Said land is situated in ReevesCounty, about 10 miles S 37 E fromPecos County, and known as survey No. 12in Block No. C 7

Magnetic Variation 10 45' E.
Angle 1 26' from Polaris in Western Elongation

BEGINNING AT the S.W. corner of Survey No. 11 this Bl'k.Thence S. 11 52' W. 1901 Vrs.Thence S. 78 08' E. 1901 Vrs.Thence N. 11 52' E. 1901 Vrs. to the N.W. corner of Survey No. 1 this Bl'kThence N. 78 08' W. 1901 Vrs. to the beginning corner of this Survey.

to the place of beginning.

S. Edly Pritchett.Frank Wynn.

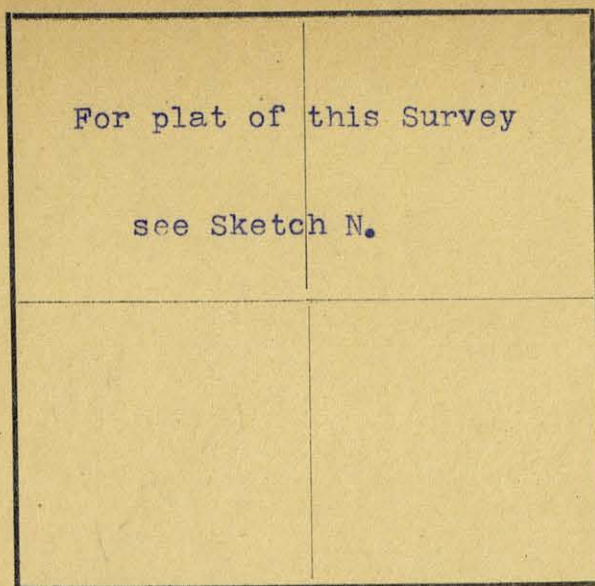
Chain Carriers

I, W. D. Twichell

State Surveyor for the State of Texas, do hereby
certify that the foregoing survey was made by me according to law under the direction of the Commissioner of the
General Land Office by establishing base lines for the block to which this survey belongs; that the limits, boundaries
and corners, with the marks, natural and artificial, are truly described in the foregoing Plat and Field Notes.

Surveyed 19 day of Nov. 1901

W. D. Twichell
State Surveyor for the State of Texas.



The State of Texas,

Survey

Reeves

County,

No. 13

or

District,

Blk. C 7

FIELD NOTES of a survey of 577

acres of land made for the Public Free School Fund by
virtue of an Act of the First Called Session of the Twenty-
Sixth Legislature, approved February 23, 1900, providing
for the survey and sale of the unsurveyed school land.

Said land is situated in Reeves

County, about 10 miles S 30 E. from

Pecos, center of County, and known as survey No. 13

in Block No. C 7

Magnetic Variation 10 45' E,

Angle 1 26' from Polaris in Western Elongation

BEGINNING AT the S.E. corner of Survey No. 12 this Bl'k,

Thence S. 11 52' W. 449 Vrs.

Thence S. 89 43' W. with the W.N. boundary of Township 7 3888 Vrs.

Thence N. 11 52' E. 1266 Vrs.

Thence S. 78 08' E. 3802 Vrs. to the beginning corner of this Survey.

to the place of beginning.

95830
CORRECT ON MAP FOR 577 ACRES
1/5/50 VES

Patented
1-11-50
Robertson

S. Edly Pritchett,

Chain Carriers

Frank Wynn.

I, W. D. Twichell, State Surveyor for the State of Texas, do hereby
certify that the foregoing survey was made by me according to law under the direction of the Commissioner of the
General Land Office by establishing base lines for the block to which this survey belongs; that the limits, boundaries
and corners, with the marks, natural and artificial, are truly described in the foregoing Plat and Field Notes.

Surveyed 13" day of Nov. 1901

State Surveyor for the State of Texas.

| | |
|-------------------------|----------------|
| For plat of this Survey | |
| see Sketch N. | |
| <i>C. 7</i> | <i>1-16-27</i> |

The State of Texas,

Survey

Reeves

County,

No. 14

or

District,

Blk. C 7

FIELD NOTES of a survey of 640

acres of land made for the Public Free School Fund by virtue of an Act of the First Called Session of the Twenty-Sixth Legislature, approved February 23, 1900, providing for the survey and sale of the unsurveyed school land.

Said land is situated in Reeves

County, about 9 miles S 34 E. from

~~Pecos~~ County, and known as survey No. 14

in Block No. C 7

Magnetic Variation 10 45' E

Angle 1 26' from Polaris in Western Elongation

BEGINNING AT the N.W. corner of Survey No. 13 this Bl'k,

Thence N. 11 52' E. 1901 Vrs.

Thence S. 78 03' E. 1901 Vrs. to the S.W. corner of Survey No. 11 this Bl'k,

Thence S. 11 52' W. 1901 Vrs.

Thence N. 78 03' W. 1901 Vrs. to the beginning corner of this Survey.

to the place of beginning.

S. Edly Pritchett,

W. L. Solomon.

Chain Carriers

I, W. D. Twichell, State Surveyor for the State of Texas, do hereby certify that the foregoing survey was made by me according to law under the direction of the Commissioner of the General Land Office by establishing base lines for the block to which this survey belongs; that the limits, boundaries and corners, with the marks, natural and artificial, are truly described in the foregoing Plat and Field Notes.

Surveyed 19th day of Nov. 1901 1900.W. D. Twichell
State Surveyor for the State of Texas.

For plat of this Survey

see Sketch N.

C/OK
1-16-47

Magnetic Variation 10 45 ' E

Angle 1 26' from Polaris in Western Elongation

The State of Texas,

Survey

Reeves

County,

No. 15

or

District,

Blk. C 7

FIELD NOTES of a survey of 640

acres of land made for the Public Free School Fund by virtue of an Act of the First Called Session of the Twenty-Sixth Legislature, approved February 23, 1900, providing for the survey and sale of the unsurveyed school land.

Said land is situated in Reeves

County, about 8 miles S 38 E from

Pecos, center of County, and known as survey No. 15

in Block No. C 7

BEGINNING AT the N.W. corner of Survey No. 14 this Bl'k,

Thence N. 11 52' E. 1901 Vrs.

Thence S. 78 08' E. 1901 Vrs. to the S.W. corner of Survey No. 10 this Bl'k.

Thence S. 11 52' W. 1901 Vrs.

Thence N. 78 08' W. 1901 Vrs. to the Beginning corner of this Survey.

to the place of beginning.

S. Edly Pritchett.

Frank Wynn.

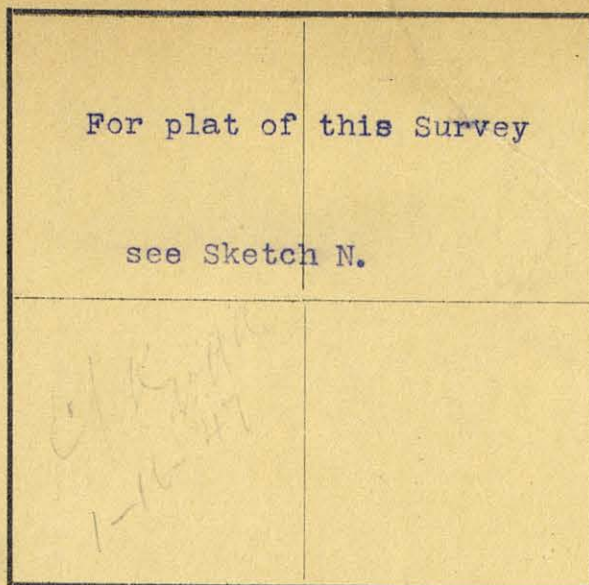
Chain Carriers

I, W.D. Twichell

, State Surveyor for the State of Texas, do hereby certify that the foregoing survey was made by me according to law under the direction of the Commissioner of the General Land Office by establishing base lines for the block to which this survey belongs; that the limits, boundaries and corners, with the marks, natural and artificial, are truly described in the foregoing Plat and Field Notes.

Surveyed 19" day of Nov. 1901 1900.

W.D. Twichell
State Surveyor for the State of Texas.



The State of Texas,

Survey

Reeves County, No. 16
 or District, Blk. C 7

FIELD NOTES of a survey of 640

acres of land made for the Public Free School Fund by
 virtue of an Act of the First Called Session of the Twenty-
 Sixth Legislature, approved February 23, 1900, providing
 for the survey and sale of the unsurveyed school land.

Said land is situated in ReevesCounty, about 8 miles S 42 E fromPecos County, and known as survey No. 16in Block No. C 7Magnetic Variation 10 45' EAngle 1 26' from Polaris in Wetsern ElongationBEGINNING AT the N. W. corner of Survey No. 15 this Bl'kThence N. 11 52' E. 1901 Vrs.Thence S. 78 08' E. 1901 Vrs. to the S.W. corner of survey No. 9 this
Bl'k,Thence S. 11 52' W. 1901 Vrs.Thence N. 78 08' W. 1901 Vrs. to the beginning corn r of this Survey.

to the place of beginning.

144981
 CORRECT ON MAP FOR 640 ACRES
 9-5-62
 Patented
 9-7-62
 Zull

S. Edly Pritchett,Frank Wynne,

Chain Carriers

I, W. D. Twichell, State Surveyor for the State of Texas, do hereby
 certify that the foregoing survey was made by me according to law under the direction of the Commissioner of the
 General Land Office by establishing base lines for the block to which this survey belongs; that the limits, boundaries
 and corners, with the marks, natural and artificial, are truly described in the foregoing Plat and Field Notes.

Surveyed 19" day of Nov. 1901 1900.

W. D. Twichell
 State Surveyor for the State of Texas.

| | |
|-----------------------------|--|
| For plat of this Survey | |
| see Sketch N. | |
| <i>Chk with 1-16-47</i> | |

The State of Texas,

Survey

Reeves County, No. 17
or _____ District, Blk. C 7

FIELD NOTES of a survey of 640

acres of land made for the Public Free School Fund by
virtue of an Act of the First Called Session of the Twenty-
Sixth Legislature, approved February 23, 1900, providing
for the survey and sale of the unsurveyed school land.

Said land is situated in ReevesCounty, about 7 miles S 47 E fromPecos center of County, and known as survey No. 17in Block No. C 7Magnetic Variation 10 45' EAngle 1 23' from Polaris in Western ElongationBEGINNING AT The N.W. Corner of Survey of No. 16 this Bl'k,Thence N. 11 52' E. 1901 Vrs. to the S.W. corner of Survey No. 8 thisBl'k, S. 78 08' E. 1901 Vrs. to the S.W. corner of Survey No. 8 thisBl'k, Thence S. 11 52' W. 1901 Vrs.Thence N. 78 08' W. 1901 Vrs. to the beginning corner of this Survey.

to the place of beginning.

S. Edly Pritchett,Frank Wynn.

Chain Carriers

I, W.D. Twichell

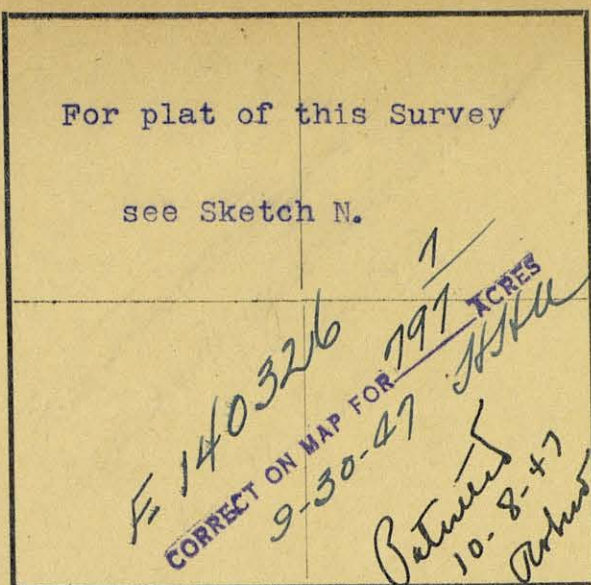
State Surveyor for the State of Texas, do hereby
certify that the foregoing survey was made by me according to law under the direction of the Commissioner of the
General Land Office by establishing base lines for the block to which this survey belongs; that the limits, boundaries
and corners, with the marks, natural and artificial, are truly described in the foregoing Plat and Field Notes.

Surveyed 19" day of Nov. 1901 1900

State Surveyor for the State of Texas.

For plat of this Survey

see Sketch N.



Magnetic Variation 10 45' E.

Angle 1 26' from Polaris in Western Elongation

The State of Texas,

Survey

Reeves County, No. 18

or District, Blk. C 7

FIELD NOTES of a survey of Reeves 797.7

acres of land made for the Public Free School Fund by virtue of an Act of the First Called Session of the Twenty-Sixth Legislature, approved February 23, 1900, providing for the survey and sale of the unsurveyed school land.

Said land is situated in Reeves

County, about 7 miles S 55 E from

Pecos ~~County~~ and known as survey No. 18

in Block No. C 7

BEGINNING AT the N.E. Corner of Survey No. 17 this Bl'k,

Thence N. 78 08' W. 2359 Vrs. to the E. line of Survey No. 28 Bl'k 6

Thence N. 11 16' E. with the E. boundary of Bl'k 6 1901 Vrs.

Thence S. 78 08' E. 2379 Vrs. to the N.W. Corner of Survey No. 8 this Bl'k

Thence S. 11 52' W. 1901 Vrs. to the beginning corner of this Survey.

to the place of beginning.

S. Edly Pritchett.

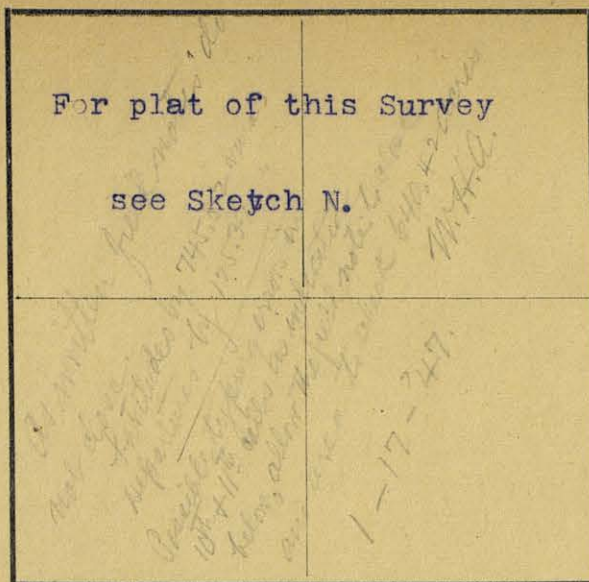
Frank Wynne.

Chain Carriers

I, W. D. Twichell, State Surveyor for the State of Texas, do hereby certify that the foregoing survey was made by me according to law under the direction of the Commissioner of the General Land Office by establishing base lines for the block to which this survey belongs; that the limits, boundaries and corners, with the marks, natural and artificial, are truly described in the foregoing Plat and Field Notes.

Surveyed 19 day of Nov. 1901

W. D. Twichell
State Surveyor for the State of Texas.



The State of Texas,

Survey

Reeves County, No. 19
or District, Blk. C 7

FIELD NOTES of a survey of 640

acres of land made for the Public Free School Fund by
virtue of an Act of the First Called Session of the Twenty-
Sixth Legislature, approved February 23, 1900, providing
for the survey and sale of the unsurveyed school land.

Said land is situated in Reeves

County, about 6 miles S 65 E from

Pecos County, and known as survey No. 19

in Block No. C 7

Magnetic Variation 10 45' E.

Angle 1 26' from Polaris in Western Elongation

BEGINNING AT the N.W. Corner of Survey No. 19 this Bl'k,
Thence S. 78 08' E. 1687 Vrs. to the S.W. corner of Survey No. 7 this
Bl'k,
Thence N. 11 52' E. 1159 Vrs. to the N.W. Corner of Survey No. 7 this
Bl'k,
Thence N. 78 08' W. 364 Vrs. to a stone in ground marked X and a pile
of stone, same being the S.W. corner of Survey No. 8 Bl'k, 6,
Thence N. 11 52' E. 508 Vrs. to a stone in ground marked X and a pile
of stone,
Thence N. 78 08' W. with the S. boundary of Bl'k 2 Survey No. 7 Bl'k 6
955 Vrs. to a stone in ground marked X and a pile of stone,
Thence Thence N. 11 52' E. 622 Vrs. to a stone in ground marked X and
a pile of stone same being the S.E. corner of Survey No. 6 Bl'k 6,
Thence N. 78 08' W. 1353 Vrs. to the S.W. corner of said Survey No. 6,
Thence S. 11 52' W. 171 Vrs. to the S.E. corner of Survey No. 5 Bl'k 6,
Thence N. 78 08' W. 943 Vrs. to the S.W. corner of Survey No. 5 this Bl'k
Thence S. 11 52' E. 307 Vrs.
Thence N. 78 44' E. at 7 Vrs. a point post the N.W. corner of Survey
No. 25 Bl'k, 6, at 1908 Vrs. the N.E. corner of said Survey No. 25 .
Thence S. 11 16' W. with the E. boundary of Survey No. 25 this Bl'k
at 38 Vrs. a stone 12"x10"x8" in ground and a pile of stone bears W. 18
Vrs. at 1831 Vrs. the beginning corner of this Survey.

S. Edly Pritchett,

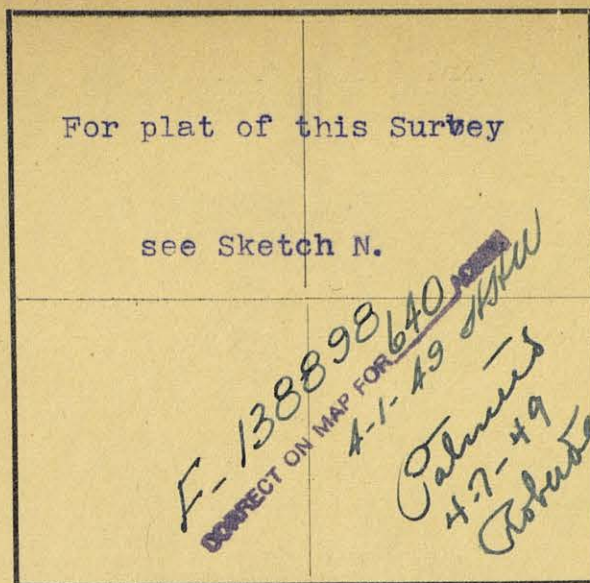
Frank Wynne.

Chain Carriers

I, W. D. Twichell, State Surveyor for the State of Texas, do hereby
certify that the foregoing survey was made by me according to law under the direction of the Commissioner of the
General Land Office by establishing base lines for the block to which this survey belongs; that the limits, boundaries
and corners, with the marks, natural and artificial, are truly described in the foregoing Plat and Field Notes.

Surveyed 19" day of Nov. 1901 1900.

W. D. Twichell
State Surveyor for the State of Texas



The State of Texas,

Survey

Reeves

County,

No. 20

or

District,

Blk. C 7

FIELD NOTES of a survey of 640

acres of land made for the Public Free School Fund by
 virtue of an Act of the First Called Session of the Twenty-
 Sixth Legislature, approved February 23, 1900, providing
 for the survey and sale of the unsurveyed school land.

Said land is situated in Reeves

County, about 6 miles S 45' E from

Pecos County, and known as survey No. 20

in Block No. C 7

Magnetic Variation 10 45' E

Angle 1126' from Polaris in Western Elongation

BEGINNING AT the N.W. corner of Survey No. 17 this Blk.

Thence N. 78 08' W. 458 Vrs.

Thence S. 11 16' W. 70 Vrs. to the S.E. corner of Survey No. 28 Bl'k 6

Thence N. 78 44' W. with the S. boundary of said Bl'k 28, at 1901 Vrs.
 an old iron pipe marked LINE 27, 28

Thence S. 11 16' W. at 367 Vrs. an old iron pipe marked 32, 27 and set a
 rock in ground marked X and a pipe of stone, at 1512 Vrs. a point.

Thence S. 78 08' E. 2342 Vrs.

Thence N. 11 52' E. with the W. boundary of Survey No. 17 this Bl'k
 at 1602 Vrs. the beginning corner of this Survey.

to the place of beginning.

S. Edly Pritchett,

Frank Wynne.

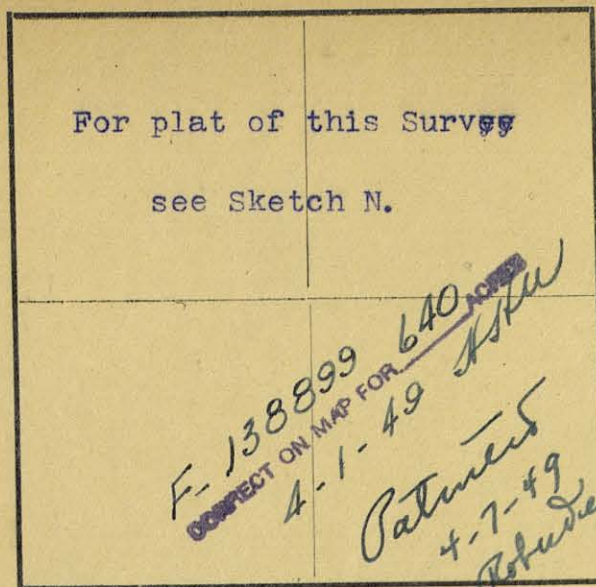
Chain Carriers

I, W. D. Twichell

State Surveyor for the State of Texas, do hereby
 certify that the foregoing survey was made by me according to law under the direction of the Commissioner of the
 General Land Office by establishing base lines for the block to which this survey belongs; that the limits, boundaries
 and corners, with the marks, natural and artificial, are truly described in the foregoing Plat and Field Notes.

Surveyed 19 day of Nov. 1901

W. D. Twichell
 State Surveyor for the State of Texas.



The State of Texas,

Survey

Reeves County, No. 21
or District, Blk. C 7

FIELD NOTES of a survey of 640

acres of land made for the Public Free School Fund by
virtue of an Act of the First Called Session of the Twenty-
Sixth Legislature, approved February 23, 1900, providing
for the survey and sale of the unsurveyed school land.

Said land is situated in Reeves

County, about 7 miles S 40 E from

Pecos County, and known as survey No. 21

in Block No. C 7

Magnetic Variation 10 45' E

Angle 1 26' from Polaris in Western Elongation

BEGINNING AT the S.E. Corner of Survey No. 20 this Bl'k,
Thence N. 78 08' W. 2342 Vrs.
Thence S. 11 16' W. at 756 Vrs. ^{an old iron pipe marked 33.32} ~~a stone in ground marked X and a pile~~
~~of stone~~ continuing with the E. boundary of Bl'k 6 to 1548 Vrs.
Thence S. 78 08' E. 2326 Vrs.
Thence N. 11 52' E. 1548 Vrs. to the beginning corner of this Survey.

to the place of beginning.

S. Edly Pritchett

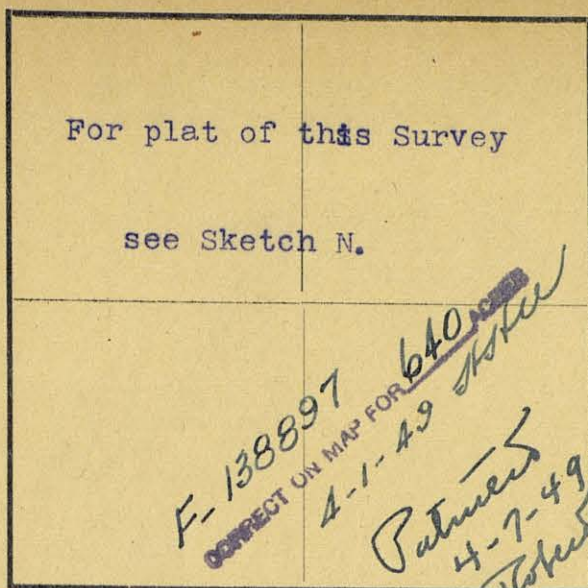
Frank Wynne.

Chain Carriers

I, W. D. Twichell, State Surveyor for the State of Texas, do hereby
certify that the foregoing survey was made by me according to law under the direction of the Commissioner of the
General Land Office by establishing base lines for the block to which this survey belongs; that the limits, boundaries
and corners, with the marks, natural and artificial, are truly described in the foregoing Plat and Field Notes.

Surveyed 19" day of Nov. 1901

W. D. Twichell
State Surveyor for the State of Texas.

Magnetic Variation 10 45' EAngle 1 26' from Polaris in Western Elongation

The State of Texas,

Survey

Reeves County, No. 22
or District, Blk. C 7

FIELD NOTES of a survey of 640

acres of land made for the Public Free School Fund by
virtue of an Act of the First Called Session of the Twenty-
Sixth Legislature, approved February 23, 1900, providing
for the survey and sale of the unsurveyed school land.

Said land is situated in ReevesCounty, about 7 miles S 35 E fromPecos center of County and known as survey No. 22in Block No. C 7BEGINNING AT the S.E. corner of Survey No. 21 this Bl'k,Thence N. 78 08' W. 2326 Vrs.

Thence S 11 16' W. with the E. boundary of Bl'k 6, at 1009 Vrs. an
old iron pipe marked 33.36 at 1559 Vrs. a point,

Thence S. 78 08' E. 2310 Vrs.Thence N. 11 52' E. 1559 Vrs. to the beginning corner of this Survey.


to the place of beginning.

S. Edly Pritchett,Frank Wynne.

Chain Carriers

I, W. D. Twichell

State Surveyor for the State of Texas, do hereby
certify that the foregoing survey was made by me according to law under the direction of the Commissioner of the
General Land Office by establishing base lines for the block to which this survey belongs; that the limits, boundaries
and corners, with the marks, natural and artificial, are truly described in the foregoing Plat and Field Notes.

Surveyed 19 day of Nov. 1901

State Surveyor for the State of Texas.

For plat of this Survey

see Sketch N.

The State of Texas,

Survey

Reeves

County,

No. 23

or

District,

Blk. C 7

FIELD NOTES of a survey of 640

acres of land made for the Public Free School Fund by
virtue of an Act of the First Called Session of the Twenty-
Sixth Legislature, approved February 23, 1900, providing
for the survey and sale of the unsurveyed school land.

Said land is situated in Reeves

County, about 8 miles S 34° 30' E from

center of County, and known as survey No. 23

in Block No. C 7

Magnetic Variation 10 45' E

Angle 1 26' from Polaris in Western Elongation

BEGINNING AT the S.E. corner of Survey No. 22 this Bl'k,

Thence N. 78 08' W. 2310 Vrs.

Thence S. 11 16' W. with the E. boundary of Bl'k 6, at 1451 Vrs. an
old iron pipe marked 36.37, at 1570 Vrs. a point.

Thence S. 78 08' E. 2293 1/2 Vrs.

Thence N. 11 52' E. at 576 Vrs. pass the N.W. corner of Survey No. 14
this Bl'k, at 1570 Vrs. the Beginning corner of this Survey.

F-144980
CORRECT ON MAP FOR 640 ACRES
12-28-1951
Patented
1-4-52
J. H. Stewart

to the place of beginning.

S. Edly Fritchett.

Frank Wynne.

Chain Carriers

I, W. D. Twichell

State Surveyor for the State of Texas, do hereby
certify that the foregoing survey was made by me according to law under the direction of the Commissioner of the
General Land Office by establishing base lines for the block to which this survey belongs; that the limits, boundaries
and corners, with the marks, natural and artificial, are truly described in the foregoing Plat and Field Notes.

Surveyed 19" day of Nov. 1901 1900

W. D. Twichell
State Surveyor for the State of Texas.

| | |
|-------------------------|--|
| For plat of this Survey | |
| see Sketch N. | |
| <i>Chk 1-17-1917</i> | |

The State of Texas,

Survey

Reeves County, No. 24
or District, Blk. C 7

FIELD NOTES of a survey of 640

acres of land made for the Public Free School Fund by
virtue of an Act of the First Called Session of the Twenty-
Sixth Legislature, approved February 23, 1900, providing
for the survey and sale of the unsurveyed school land.

Said land is situated in ReevesCounty, about 8 miles S 25 E fromPecos County, and known as survey No. 24in Block No. C 7

Magnetic Variation 10 45' E
Angle 1 26' from Polaris in Western Elongation

BEGINNING AT the S.E. corner of Survey No. 23 this Bl'k.
Thence N. 78 08' W. 2293 1/2 Vrs.
Then e S. 11 16' W. with the E. boundary of Bl'k 6 1581 Vrs.
Thence S. 78 08' E. 2277 Vrs.
Thence N. 11 52' E 1581 Vrs. to the beginning corner of this Survey.

to the place of beginning.

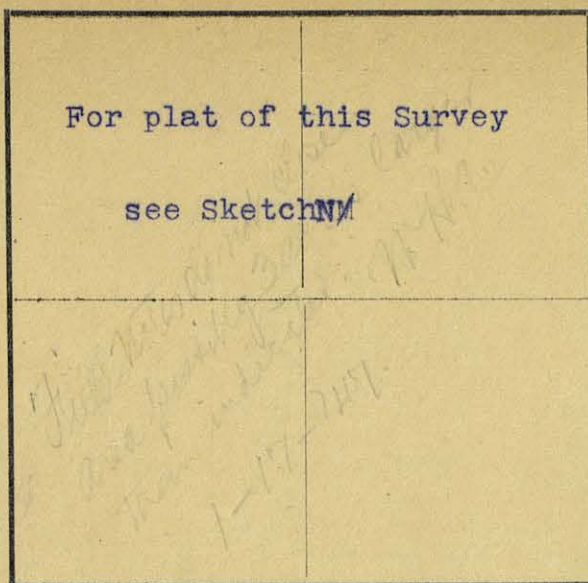
S. Edly Pritchett,W. L. Solomon.

Chain Carriers

I, W. D. Twichell, State Surveyor for the State of Texas, do hereby
certify that the foregoing survey was made by me according to law under the direction of the Commissioner of the
General Land Office by establishing base lines for the block to which this survey belongs; that the limits, boundaries
and corners, with the marks, natural and artificial, are truly described in the foregoing Plat and Field Notes.

Surveyed 19th day of Nov. 1901

W. D. Twichell
State Surveyor for the State of Texas.



The State of Texas,

Survey

Reeves County, No. 25
or District, Blk. C 7

FIELD NOTES of a survey of 503

acres of land made for the Public Free School Fund by
virtue of an Act of the First Called Session of the Twenty-
Sixth Legislature, approved February 23, 1900, providing
for the survey and sale of the unsurveyed school land.

Said land is situated in Reeves

County, about 9 miles S 25 E from
Pecos, center of County, and known as survey No. 25
in Block No. C 7

Magnetic Variation 10 45' E
Angle 1 26' from Polaris in Western Elongation

BEGINNING AT the S.E. corner of Survey No. 24 this Bl'k,
Thence N. 78 08' W. 2277 Vrs.
Thence S. 11 16' W. 201 Vrs. pass the S.E. corner of Survey No. 37 Bl'k
6, at 1495 Vrs. a point,
Thence N. 89 43' E. with the N. boundary of Survey No. 22 Township 7
2329 Vrs. to the S.W. corner of Survey No. 13 this Bl'k
Thence N. 11 52' E. 1010 Vrs. to the beginning corner of this Survey.

to the place of beginning.

S. Edly Pritchett,

Frank Wynne.

Chain Carriers

I, W.D. Twichell, State Surveyor for the State of Texas, do hereby
certify that the foregoing survey was made by me according to law under the direction of the Commissioner of the
General Land Office by establishing base lines for the block to which this survey belongs; that the limits, boundaries
and corners, with the marks, natural and artificial, are truly described in the foregoing Plat and Field Notes.

Surveyed 19" day of Nov. 1901

W.D. Twichell
State Surveyor for the State of Texas.

| | |
|-------------------------|--|
| For plat of this Survey | |
| see sketch N. | |

The State of Texas,

Survey

Reeves

County,

No. 26

or

District,

Blk. C 7

FIELD NOTES of a survey of 499

acres of land made for the Public Free School Fund by
virtue of an Act of the First Called Session of the Twenty-
Sixth Legislature, approved February 23, 1900, providing
for the survey and sale of the unsurveyed school land.

Said land is situated in Reeves

County, about 8 miles S 17 E from

Pecos

Center of County, and known as survey No. 26

in Block No. C 7

Magnetic Variation 10 45' E
Angle 1 26' from Polaris in Western Elongation

BEGINNING AT the S.W. corner of Survey No. 25 this Bl'k,
Thence S. 89 43' W. with the N. boundary of Township 7 1934 Vrs.
Thence N. 11 16' E. 1681 Vrs. to the S.W. corner of Survey No. 37 Bl'k 6
Thence S. 78 44' E. with the S. boundary of Survey No. 37 this Bl'k
1895 Vrs. to its S.E. corner,
Thence S. 11 16' W. 1294 Vrs. to the beginning corner of this Survey.

to the place of beginning.

147219 499 ACRES
CORRECT ON MAP FOR
9/22/60 YES
Patented
9-27-1960
Hedrick

OK
3/22/37
Hedrick

S. Edly Pritchett,

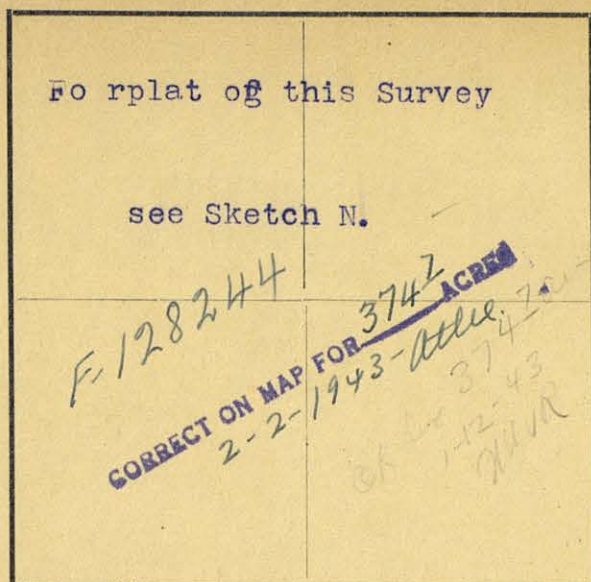
Frank Wynne.

Chain Carriers

I, W.D. Twichell, State Surveyor for the State of Texas, do hereby
certify that the foregoing survey was made by me according to law under the direction of the Commissioner of the
General Land Office by establishing base lines for the block to which this survey belongs; that the limits, boundaries
and corners, with the marks, natural and artificial, are truly described in the foregoing Plat and Field Notes.

Surveyed 20" day of Nov. 1901 1900

W.D. Twichell
State Surveyor for the State of Texas.



The State of Texas,

Survey

Reeves

County,

No. 1

or

District,

Blk. C 8

FIELD NOTES of a survey of 374 374²

acres of land made for the Public Free School Fund by
virtue of an Act of the First Called Session of the Twenty-
Sixth Legislature, approved February 23, 1900, providing
for the survey and sale of the unsurveyed school land.

Said land is situated in Reeves

County, about 31 miles S 63 W from

Pecos center of County and known as survey No. 1

in Block No. C 8

Magnetic Variation 11 00' E

Angle 1 26' from Polaris in Western Elongation

BEGINNING AT the S. E. corner of Survey No. 48 Bl'k 58 Township 6 whence
a stone marked 6 T 7 57 B 58 and a pile of stone bears S 148 Vrs., from
the stone a wind mill bears N. 51 40' W., another wind mill bears N. 37 50' E
and a cedar post bears about 10 S. 10 00' W. 9 Vrs.
Thence N. 89 48' E. with the N. boundary of Township 7 Bl'k 57 2641 Vrs.
Thence N. 00 12' W. 801 Vrs.
Thence S. 89 48' W. with the S. boundary of Bl'k 71 Public School 2641 Vrs.
Thence S. 00 12' E. at 148 Vrs. a stone marked 6 T 6 58 B 71 at 801 Vrs. to
the beginning corner of this survey.

Patented
2-3-43
Robertson

to the place of beginning.

S. Edly Pritchett.

W. L. Solomon.

Chain Carriers

I, W. D. Twichell, State Surveyor for the State of Texas, do hereby
certify that the foregoing survey was made by me according to law under the direction of the Commissioner of the
General Land Office by establishing base lines for the block to which this survey belongs; that the limits, boundaries
and corners, with the marks, natural and artificial, are truly described in the foregoing Plat and Field Notes.

Surveyed 19" day of Dec. 1901 1900

W. D. Twichell
State Surveyor for the State of Texas.

for plat of this Survey

see Sketch N.

The State of Texas,

Survey

Reeves

County,

No. 2

or

District,

Blk. C 8.

FIELD NOTES of a survey of 640

acres of land made for the Public Free School Fund by virtue of an Act of the First Called Session of the Twenty-Sixth Legislature, approved February 23, 1900, providing for the survey and sale of the unsurveyed school land.

Said land is situated in Reeves

County, about 29 miles S 67 W from

Pecos County, and known as survey No. 2

in Block No. C 8

Magnetic Variation 11 00' E

Angle 1 26' from Polaris in Western Longitude

BEGINNING AT the S.E. corner of Survey No. 1 this Bl'k

Thence N. 89 48' E. with the N. boundary of Township 7 4511 Vrs.

Thence N. 00 12' W. 801 Vrs.

Thence S. 89 48' W. with the S. boundary of Bl'k 71 Public School # 4511 Vrs

Thence S. 00 12' E. 801 Vrs. to the beginning corner of this Survey.

to the place of beginning.

S. Edly Pritchett,

W. L. Solomon.

Chain Carriers

I, W. D. Twichell

State Surveyor for the State of Texas, do hereby certify that the foregoing survey was made by me according to law under the direction of the Commissioner of the General Land Office by establishing base lines for the block to which this survey belongs; that the limits, boundaries and corners, with the marks, natural and artificial, are truly described in the foregoing Plat and Field Notes.

Surveyed 19th day of Dec. 1901

W. D. Twichell
State Surveyor for the State of Texas.

For plat of this Survey.

see Sketch N.

C. J. P. 1-18-247

The State of Texas,

Reeves County, No. 3
or District, Blk. C 8

FIELD NOTES of a survey of 640
acres of land made for the Public Free School Fund by
virtue of an Act of the First Called Session of the Twenty-
Sixth Legislature, approved February 23, 1900, providing
for the survey and sale of the unsurveyed school land.
Said land is situated in Reeves
County, about 27 miles S 66 W. from
Pecos center of County, and known as survey No. 3
in Block No. C 8

Magnetic Variation 11 00' E
Angle 1 26' from Polaris in Western elongation

BEGINNING AT the S.E. corner of Survey No. 2 this Bl'k,
Thence N. 89 48' E. with the N. boundary of Township 7 4511 Vrs.
Thence N. 00 12' W. 801 Vrs.
Thence S. 89 48' W. with the S. boundary of Bl'k 71 Public School 4511 Vrs.
Thence S. 00 12' E. 801 Vrs. to the beginning corner of this Survey.

to the place of beginning.

S. Edly Pritchett,
W. L. Solomon. Chain Carriers

I, W. D. Twichell, State Surveyor for the State of Texas, do hereby
certify that the foregoing survey was made by me according to law under the direction of the Commissioner of the
General Land Office by establishing base lines for the block to which this survey belongs; that the limits, boundaries
and corners, with the marks, natural and artificial, are truly described in the foregoing Plat and Field Notes.

Surveyed 19th day of Dec. 1901

W. D. Twichell
State Surveyor for the State of Texas.

For plat of this Survey

see Sketch N.

The State of Texas,

Survey

Reeves

County,

No. 4

or

District,

Blk. C 8

FIELD NOTES of a survey of 640

acres of land made for the Public Free School Fund by virtue of an Act of the First Called Session of the Twenty-Sixth Legislature, approved February 23, 1900, providing for the survey and sale of the unsurveyed school land.

Said land is situated in Reeves

County, about 25 miles S 64 W from

Pecos center of County, and known as survey No. 4

in Block No. C 8

Magnetic Variation 11 00' E

Angle 1 26' from Polaris in Western Elongation

BEGINNING AT the S.E. corner of Survey No. 3 this Bl'k,

Thence N. 89 48' E. with the N. boundary of Township 7 4511 Vrs.

Thence N. 00 12' W. 801 Vrs.

Thence S. 89 48' W. with the S. boundary of Bl'k 71 Public School 4511 Vrs

Thence S. 00 12' E. 801 Vrs. to the beginning corner of this Survey.

to the place of beginning.

S. Edly Pritchett,

W. L. Solomon.

Chain Carriers

I, W. D. Twichell

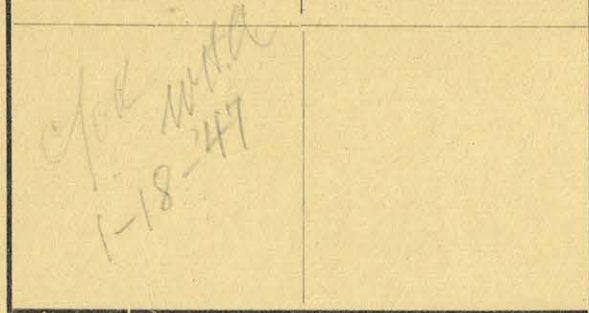
State Surveyor for the State of Texas, do hereby certify that the foregoing survey was made by me according to law under the direction of the Commissioner of the General Land Office by establishing base lines for the block to which this survey belongs; that the limits, boundaries and corners, with the marks, natural and artificial, are truly described in the foregoing Plat and Field Notes.

Surveyed 19" day of Dec 1901 1900.

W. D. Twichell
State Surveyor for the State of Texas.

For plat of this Survey

see Sketch N.



Magnetic Variation 11 00' E

Angle 1 26' from Polaris in Western Elongation

The State of Texas,

Survey

Reeves County, No. 5
or District, Blk. C 8

FIELD NOTES of a survey of 640

acres of land made for the Public Free School Fund by virtue of an Act of the First Called Session of the Twenty-Sixth Legislature, approved February 23, 1900, providing for the survey and sale of the unsurveyed school land.

Said land is situated in Reeves

County, about 23 miles S 61 W from

Pecos center of County, and known as survey No. 5

in Block No. C 8

BEGINNING AT the S.E. corner of Survey No. 4 this Bl'k,

Thence N. 89 48' E. with the N. boundary of Township 7 4511 Vrs.

Thence N. 00 12' W. 801 vrs.

Thence S. 89 48' W. with the S. boundary of Bl'k 71 Public School 4511 Vrs

Thence S. 00 12' E. 801 vrs. etc to the begin ing corner of this Survey.

to the place of beginning.

S. Edly Pritchett.

W. L. Solomon.

Chain Carriers

I, W. D. Twichell, State Surveyor for the State of Texas, do hereby certify that the foregoing survey was made by me according to law under the direction of the Commissioner of the General Land Office by establishing base lines for the block to which this survey belongs; that the limits, boundaries and corners, with the marks, natural and artificial, are truly described in the foregoing Plat and Field Notes.

Surveyed 19" 28" day of Dec. 1901 1900

W. D. Twichell
State Surveyor for the State of Texas.

For plat of this Survey

see Sketch N.

*Chok W.H.A.
1-18-247*

Magnetic Variation 11 00' E

Angle 1 26' From Polaris in Western Elongation

The State of Texas,

Survey

Reeves County, No. 6
or District, Blk. C 8

FIELD NOTES of a survey of 640

acres of land made for the Public Free School Fund by virtue of an Act of the First Called Session of the Twenty-Sixth Legislature, approved February 23, 1900, providing for the survey and sale of the unsurveyed school land.

Said land is situated in Reeves

County, about 21 miles S 58 W from

Pecos center of County, and known as survey No. 6

in Block No. C 8

BEGINNING AT the S.E. corner of Survey No. 5 this Bl'k,

Thence N. 89 48' E. with the N. boundary of Township 7 45 11 Vrs.

Thence N. 00 12' W. 801 Vrs.

Thence S. 89 48' W. with the S. boundary of Public School Bl'ks 71 and 72

Thence S. 00 12' E. 801 Vrs. to the beginning corner of this Survey.

to the place of beginning.

S. Edly Pritchett,

W. L. Solomon.

Chain Carriers

I, W. D. Twichell, State Surveyor for the State of Texas, do hereby certify that the foregoing survey was made by me according to law under the direction of the Commissioner of the General Land Office by establishing base lines for the block to which this survey belongs; that the limits, boundaries and corners, with the marks, natural and artificial, are truly described in the foregoing Plat and Field Notes.

Surveyed 19th 28 day of Dec. 1901 1900

W. D. Twichell
State Surveyor for the State of Texas.

| |
|-------------------------|
| For plat of this Survey |
| see Sketch N. |

The State of Texas,

Reeves County, No. 7
or District, Blk. C 8

FIELD NOTES of a survey of 640
acres of land made for the Public Free School Fund by
virtue of an Act of the First Called Session of the Twenty-
Sixth Legislature, approved February 23, 1900, providing
for the survey and sale of the unsurveyed school land.
Said land is situated in Reeves
County, about 19 miles S 54 W from
Pecos center of County, and known as survey No. 7
in Block No. C 8

Magnetic Variation 11 00' E
Angle 1 26' from Polaris in Western Elongation

BEGINNING AT the S.E. corner of Survey No. 6 this Bl'k,
Thence N. 89 48' E. with the N. boundary of Township 7 Bl'k 55 4511 Vrs.
Thence N. 00 12' W. 801 Vrs.
Thence S. 89 48' W. with the S. boundary of Public School Bl'k 72 4511 Vrs
Thence S. 00 12' E. 801 Vrs. to the beginning corner of this Survey.

to the place of beginning.

S. Edly Pritchett.
W. L. Solomon. Chain Carriers

I W. D. Twichell, State Surveyor for the State of Texas, do hereby
certify that the foregoing survey was made by me according to law under the direction of the Commissioner of the
General Land Office by establishing base lines for the block to which this survey belongs; that the limits, boundaries
and corners, with the marks, natural and artificial, are truly described in the foregoing Plat and Field Notes.

Surveyed 19" day of Dec. 1901 1900

W. D. Twichell
State Surveyor for the State of Texas.

For plat of this Survey

see Sketch N.

*F-94621 640 ACRES
CORRECT ON MAP FOR
3-13-59 J.W.*

The State of Texas,

Survey

Reeves County, No. 8

or District, Blk. C 8

FIELD NOTES of a survey of 640

acres of land made for the Public Free School Fund by virtue of an Act of the First Called Session of the Twenty-Sixth Legislature, approved February 23, 1900, providing for the survey and sale of the unsurveyed school land.

Said land is situated in Reeves

County, about 17 miles S 50 W from

Pecos County, and known as survey No. 8

in Block No. C 8

Magnetic Variation 11 00' E
Angle 71 26' from Polaris in Western elongation

BEGINNING AT the S.E. corner of Survey No. 7 this Bl'k,
Thence N. 89 48' E. with the N. boundary of Township 7 4511 Vrs. to a
tomato can filled with small stone whence Tayah and Stockton road bears
S. 35 Vrs. and a wind mill bears S. 30 28' W. and Gomez Mtn. bears
S. 54 29' W.

Thence N. 00 03' W. 801 Vrs. to a small stone slab marked 72 C 8 and a
stone mound whence Gomez mtn. bears S. 53 45' W. and the E. edge of W.
Flat Top mtn. bears S. 10 15' W.

Thence S. 89 48' W. 4513 Vrs.

Thence S. 00 12' E. 801 Vrs. to the beginning corner of this Survey.

to the place of beginning.

*Patented
4-10-59
Hedrick*

S. Edly Pritchett,

W. L. Solomon.

Chain Carriers

I. W. D. Twichell

State Surveyor for the State of Texas, do hereby certify that the foregoing survey was made by me according to law under the direction of the Commissioner of the General Land Office by establishing base lines for the block to which this survey belongs; that the limits, boundaries and corners, with the marks, natural and artificial, are truly described in the foregoing Plat and Field Notes.

Surveyed 28" day of Dec. 1901

State Surveyor for the State of Texas.

For plat of this Survey

see Sketch N.

The State of Texas,

Survey

Reeves

County,

No. 9

or

District,

Blk. C. 8

FIELD NOTES of a survey of 640

acres of land made for the Public Free School Fund by virtue of an Act of the First Called Session of the Twenty-Sixth Legislature, approved February 23, 1900, providing for the survey and sale of the unsurveyed school land.

Said land is situated in Reeves

County, about 15 miles S 45 W from

Pecos

and known as survey No. 9

in Block No. C 8

Magnetic Variation 10 48' E.

Angle 1 26' from Polaris in Western Elongation

BEGINNING AT the S.E. corner of Survey No. 8 same being a tomato can filled with small stone whence the Toyah and Stockton roads bear S 35 Vrs. and a wind mill bears S. 30° 28' W. and Gomez Mtn. bears S. 54° 28' W.

Thence N. 89° 47' E. at 1135 Vrs. cross a road, at 1213 Vrs. a large stone marked 6 T 7 54 B 55 whence Gomez Mtn. bears S. 55° 12' W. and a 3" mesquite marked X bears S 85° 40' W. 15 1/3 Vrs. and Windom's wind mill bears N. 62° 10' E. at 1901 Vrs. a point whence Gomez Mtn. bears S. 55° 30' W. and Windom's wind mill bears N. 54° 30' E.

Thence N. 00° 03' W. 1901 Vrs. a stone marked X and a stone mound whence Gomez Mtn. bears S. 52° 45' W. and Windom's wind mill bears S. 82° 03' E.

Thence S. 89° 48' W. 1901 Vrs.

Thence S. 00° 03' E. with the E. boundary of Bl'k 72 Public School, at 525 Vrs. cross a road, at 1100 Vrs. a small stone slab marked B 72 C 8 and a stone mound, same being the S.E. Corner of Survey No. 46. Bl'k 72 whence Gomez Mtn. bears S. 53° 45' W. and the E. edge of W. Flat Top Mtn. bears S 10° 15' W. at 1901 Vrs. the beginning corner of this Survey.

80738
CORRECT ON MAP FOR 640 ACRES
10-25-68 YGS

S. Edly Pritchett,

W. L. Splomon.

Chain Carriers

I, W. D. Twichell, State Surveyor for the State of Texas, do hereby certify that the foregoing survey was made by me according to law under the direction of the Commissioner of the General Land Office by establishing base lines for the block to which this survey belongs; that the limits, boundaries and corners, with the marks, natural and artificial, are truly described in the foregoing Plat and Field Notes.

Surveyed 28 day of Dec. 1901

W. D. Twichell
State Surveyor for the State of Texas.

| |
|--|
| For plat of this Survey |
| see Sketch N. |
| 136101 CORRECT ON MAP FOR 640 ACRES 2-16-55 H.H.H. |

The State of Texas,

Survey

Reeves

County,

No. 10

or

District,

Blk. C 8

FIELD NOTES of a survey of 640

acres of land made for the Public Free School Fund by virtue of an Act of the First Called Session of the Twenty-Sixth Legislature, approved February 23, 1900, providing for the survey and sale of the unsurveyed school land.

Said land is situated in Reeves

County, about 15 miles S 44 W from

center of County, and known as survey No. 10

in Block No. C 8

Magnetic Variation 10 48' E.
Angle 1 26' from Polaris in Western Elongation

BEGINNING AT the N.E. Corner of Survey No. 9 this Blk.

Thence S 00 03' E. 1901 Vrs. to a point whence Gomez Mtn. bears S 55 30' W. and Windom's wind mill bears N. 54 30' E.

Thence N. 89 47' E. with the N. boundary of Township 7, at 1901 Vrs. a stone marked X and a stone mound and 2 pits whence a wind mill bears N. 00 05' W. and Gomez Mtn. bears S. 56 45' W.

Thence N. 00 03' W. 1901 Vrs.

Thence S. 89 47' W. 1901 Vrs. to the Beginning corner of this Survey.

to the place of beginning.

S. Edly Pritchett,

W.L. Solomon.

Chain Carriers

I, W.D. Twichell, State Surveyor for the State of Texas, do hereby certify that the foregoing survey was made by me according to law under the direction of the Commissioner of the General Land Office by establishing base lines for the block to which this survey belongs; that the limits, boundaries and corners, with the marks, natural and artificial, are truly described in the foregoing Plat and Field Notes.

Surveyed 30 day of Dec. 1901

W.D. Twichell
State Surveyor for the State of Texas.

For plat of this Survey

see Sketch N.

*F-136102 640 ACRES
CORRECT ON MAP FOR 2-16-55
JH*

The State of Texas,

Survey

Reeves

County,

No. 11

or

District,

Blk. C 8

FIELD NOTES of a survey of 640

acres of land made for the Public Free School Fund by virtue of an Act of the First Called Session of the Twenty-Sixth Legislature, approved February 23, 1900, providing for the survey and sale of the unsurveyed school land.

Said land is situated in Reeves

County, about 14 miles S 42 W. from

Pecos, and known as survey No. 11

in Block No. C 8

Magnetic Variation $1\frac{1}{2}$ 10 48' E.

Angle 1 26' from Polaris in Western Elongation

BEGINNING AT the N.E. Corner of Survey No. 10 this Bl'k,
Thence S. 00 03' E. 1901 Vrs. to a stone marked X and a stone mound
and 2 pits whence a wind mill bears N. 00 05' W. and Gomez Mtn. bears
S. 56 45' W.
Thence N. 89 48' E. 1901 Vrs. with the N. boundary of Township 7, at
581 Vrs. cross a road, at 1901 Vrs. two pits whence Windom's wind mill
bears S. ^{54 39'} 37 47' W. and Gomez Mtn. bears S. 57 47' W.
Thence N. 00 03' W. 1901 Vrs.
Thence S. 89 48' W. 1901 Vrs. to the place of beginning.

*Patented
2-17-55
Robinson*

to the place of beginning.

S. Edly Pritchett,

W.L. Solomon.

Chain Carriers

I, W.D. Twichell, State Surveyor for the State of Texas, do hereby certify that the foregoing survey was made by me according to law under the direction of the Commissioner of the General Land Office by establishing base lines for the block to which this survey belongs; that the limits, boundaries and corners, with the marks, natural and artificial, are truly described in the foregoing Plat and Field Notes.

Surveyed 30 day of Dec. 1901

W.D. Twichell
State Surveyor for the State of Texas.

| | |
|--|--|
| For plat of this Survey | |
| see Sketch N. | |
| <i>C. J. K. M. H. H.</i> <i>1-18-41</i> | |

The State of Texas,

Survey

Reeves County, No. 12
 or District, Blk. C 8

FIELD NOTES of a survey of 640

acres of land made for the Public Free School Fund by
 virtue of an Act of the First Called Session of the Twenty-
 Sixth Legislature, approved February 23, 1900, providing
 for the survey and sale of the unsurveyed school land.

Said land is situated in ReevesCounty, about 13 miles S 48 W. fromPecos County, and known as survey No. 12in Block No. C 8

Magnetic Variation 10 48' E.
 Angle 1 26' from Polaris in Western elongation

BEGINNING AT the N. E. corner of Survey No. 11 this Bl'k.

Thence S. 00 03' E. 1901 Vrs. to two pits whence Windom's wind mill
bears N. 54 39' W. and Gomez Mtn. bears S 57 47' W.

Thence N. 89 43' E. with the N. boundary of T 7, at 1901 Vrs. to two
Pits whence Windom's wind mill bears N. 70 02' W. and Gomez Mtn. bears
S 58 45' W.

Thence N. 00 03' W. 1901 Vrs,Thence S 89 47' W. 1901 Vrs to the beginning corner of this Survey.

to the place of beginning.

F-81279

CORRECT ON MAP FOR 640
 1-5-48

Patented 1-7-48
Robert Seaw

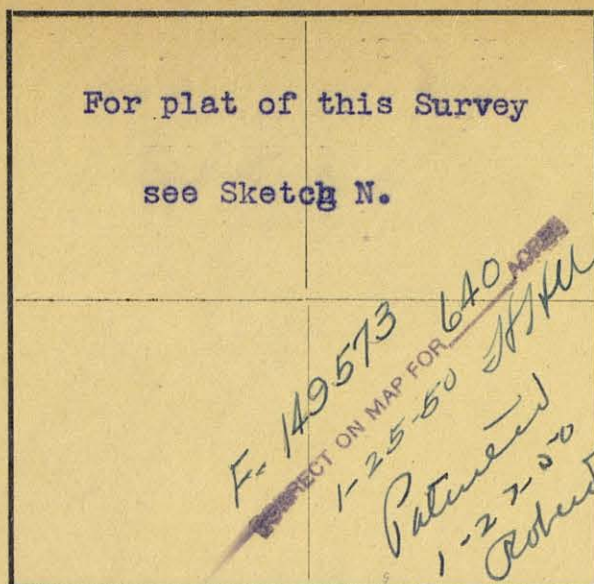
S. Edly Pritchett,W. L. Solomon.

Chain Carriers

I, W. D. Twichell, State Surveyor for the State of Texas, do hereby
 certify that the foregoing survey was made by me according to law under the direction of the Commissioner of the
 General Land Office by establishing base lines for the block to which this survey belongs; that the limits, boundaries
 and corners, with the marks, natural and artificial, are truly described in the foregoing Plat and Field Notes.

Surveyed 30 day of Dec. 1901

W. D. Twichell
 State Surveyor for the State of Texas.



The State of Texas,

Survey

Reeves

County,

No. 13

or

District,

Blk. 8

FIELD NOTES of a survey of 640

acres of land made for the Public Free School Fund by
virtue of an Act of the First Called Session of the Twenty-
Sixth Legislature, approved February 23, 1900, providing
for the survey and sale of the unsurveyed school land.

Said land is situated in Reeves

County, about 13 miles S 34 W. from

center of County, and known as survey No. 13

in Block No. C 8

Magnetic Variation 10 48' E.

Angle 1 26' from Polaris in Western Elongation

BEGINNING AT the N.E. Corner of Survey No. 12 this Bl'k,

Thence S. 00 03' E. 1901 Vrs. to two pits whence Windom's wind mill bears
N. 70 02' W. and Gomez Mtn. bears S. 58 45' W.

Thence N. 89 58' E. with the N. boundary of Township 7, at 1213 Vrs.
53352-677-1010
an iron pipe marked XXXX and 4 pits whence Windom's wind mill bears
N. 75 05' W. and Gomez Mtn. bears S. 59 25' W. and another wind mill bears
N. 63 30' E. at 1901 Vrs. a mesquite stake marked XXXX *44 pts.* whence Gomez Mtn.
bears S. 59 45' W. and the E. pt. of W. Flat Top Bears S. 18 32' W.

Thence N. 00 03' W. at 1810 Vrs. cross a road, at 1901 Vrs. a point,
58957
Thence W. at 5 vrs. two pits from which a wind mill bears N. 85 25' E.
and Windom's wind mill bears S. 84 24' W. and Gomez Mtn. bears S. 58
15' W. at

Thence S. 89 49' W. 1901 Vrs. to the beginning corner of this Survey.

to the place of beginning.

S. Edly Pritchett,

W. L. Solomon.

Chain Carriers

I, W. D. Ewichell, State Surveyor for the State of Texas, do hereby
certify that the foregoing survey was made by me according to law under the direction of the Commissioner of the
General Land Office by establishing base lines for the block to which this survey belongs; that the limits, boundaries
and corners, with the marks, natural and artificial, are truly described in the foregoing Plat and Field Notes.

Surveyed 30 day of Dec. 1901

W. D. Ewichell
State Surveyor for the State of Texas.

For plat of this Survey

see Sketch N.

The State of Texas,

Survey

Reeves

County,

No. 14

or

District,

Blk. C 8

FIELD NOTES of a survey of 640

acres of land made for the Public Free School Fund by virtue of an Act of the First Called Session of the Twenty-Sixth Legislature, approved February 23, 1900, providing for the survey and sale of the unsurveyed school land.

Said land is situated in Reeves

County, about 12 miles S 34 E from

Pecos County, and known as survey No. 14

in Block No. C 8

Magnetic Variation 10 48' E

Angle 1 26' from Polaris in Western Elongation

BEGINNING AT the N.W. corner of Survey No. 13 this Bl'k,

Thence N. 00 03' W. 1901 Vrs.

Thence N. 89 47' E. at 1891 Vrs. four pits from which a wind mill bears S. 51 55' E. and Gomez Mtn. bears S. 56 45' W. and the E. pt. of West Flat Top Mtn. bears S. 17 34' W. at 1901 Vrs. a point.

Thence S. 00 03' E. at 1104 Vrs. cross a fence, at 1901 Vrs. the N.E. corner of Survey No. 13 this Bl'k,

Thence S. 89 47' W. at 5 Vrs. two pits from which a wind mill bears N. 95 25' E. and Windoms wind mill bears S. 84 24' W. and Gomez Mtn. bears S. 58 15' W. at 1901 vrs. the beginning corner of this Survey.

to the place of beginning.

S. Edly Pritchett.

W. L. Solomon.

Chain Carriers

I. W. D. Twichell

State Surveyor for the State of Texas, do hereby certify that the foregoing survey was made by me according to law under the direction of the Commissioner of the General Land Office by establishing base lines for the block to which this survey belongs; that the limits, boundaries and corners, with the marks, natural and artificial, are truly described in the foregoing Plat and Field Notes.

Surveyed 30" day of Dec. 1901 1901

State Surveyor for the State of Texas.

For plat of this Survey

see Sketch.N.

F-73893
640
ACRES
CORRECT ON MAP FOR
3-9-1944-Atlas
Patented
3-24-44
Robertson

Magnetic Variation $10^{\circ} 48' E.$

Angle 1 26' from Polaris in Western Elongation

The State of Texas,

Survey

Reeves

County,

No. 15

or

District.

Blk. C 8

FIELD NOTES of a survey of.....640

acres of land made for the Public Free School Fund by virtue of an Act of the First Called Session of the Twenty-Sixth Legislature, approved February 23, 1900, providing for the survey and sale of the unsurveyed school land.

Said land is situated in.....Reeves

County, about 13 miles S 38° W. from

Pecos
center of County, and known as survey No. 15

in Block No. **C 8**

BEGINNING AT the N.W. Corner of Survey No. 14 this Bl'k.

Thence S 89° 48' W. 1901 Vrs.

Thence S. $00^{\circ}-03'$ E 1901 vrs.

THence N. $89^{\circ} - 58'$ E. 1901 Vrs.

Thence N. $00^{\circ} 03'$ W 1901 Vrs. to the beginning corner of this Survey.

to the place of beginning.

S Edly Pritchett,

W.L. Solomon.

Chain Carriers

I. W.D. Twichell.

I, W.D. Twichell, State Surveyor for the State of Texas, do hereby certify that the foregoing survey was made by me according to law under the direction of the Commissioner of the General Land Office by establishing base lines for the block to which this survey belongs; that the limits, boundaries and corners, with the marks, natural and artificial, are truly described in the foregoing Plat and Field Notes.

Surveyed 30 day of Dec. 1901

State Surveyor for the State of Texas

For plat of this Survey

see Sketch N.

The State of Texas,

Survey

Reeves

County,

No. 16

or

District,

Blk. C 8

FIELD NOTES of a survey of 640

acres of land made for the Public Free School Fund by virtue of an Act of the First Called Session of the Twenty-Sixth Legislature, approved February 23, 1900, providing for the survey and sale of the unsurveyed school land.

Said land is situated in Reeves

County, about 13 miles S 41 W. from

Pecos County, and known as survey No. 16

in Block No. C 8

Magnetic Variation 10 48' E.

Angle 1 26' from Polaris in Western, Elongation

BEGINNING AT the N.W. Corner of Survey No. 15 this BL'K,

Thence S. 89 43' W. 1901 Vrs.

Thence S. 00 03' E 1901 Vrs.

Thence N. 89 43' E. 1901 Vrs.

Thence N. 00 03' W. 1901 Vrs. to the beginning corner of this Survey.

to the place of beginning.

S Edly Pritchett,

W.L.Solomon.

Chain Carriers

I, W.D.Twicheil, State Surveyor for the State of Texas, do hereby certify that the foregoing survey was made by me according to law under the direction of the Commissioner of the General Land Office by establishing base lines for the block to which this survey belongs; that the limits, boundaries and corners, with the marks, natural and artificial, are truly described in the foregoing Plat and Field Notes.

Surveyed 28th day of Dec. 1901 1900.

W.D.Twicheil
State Surveyor for the State of Texas.

For plat of this Survey

see Sketch N.

Chas W. H. A.
1-18-1901

Magnetic Variation 10 48' E.

Angle 1 26' from Polaris in Western Elongation

The State of Texas,

Survey

Reeves

County,

No. 17

or

District,

Blk. C 8

FIELD NOTES of a survey of XX 640

acres of land made for the Public Free School Fund by virtue of an Act of the First Called Session of the Twenty-Sixth Legislature, approved February 23, 1900, providing for the survey and sale of the unsurveyed school land.

Said land is situated in Reeves

County, about 14 miles S 45 W. from

Pecos

center of County, and known as survey No. 17

in Block No. C 8

BEGINNING AT the N.W. Corner of Survey No. 16 this Bl'k.

Thence S. 89 42' W. 1901 Vrs.

Thence S. 00 03" E. 1901 Vrs.

Thence N. 89 42' E. 1901 Vrs.

Thence N. 00 03" W. 1901 Vrs. to the beginning corner of this Survey.

to the place of beginning.

S. Edley Pritchett,

W. L. Solomon.

Chain Carriers

I, W. D. Twichell

State Surveyor for the State of Texas, do hereby certify that the foregoing survey was made by me according to law under the direction of the Commissioner of the General Land Office by establishing base lines for the block to which this survey belongs; that the limits, boundaries and corners, with the marks, natural and artificial, are truly described in the foregoing Plat and Field Notes.

Surveyed 28

day of

Dec.

1901

W. D. Twichell
State Surveyor for the State of Texas.

The State of Texas,

Survey

Reeves

County,

No. 18

or

District,

Blk. C 8

FIELD NOTES of a survey of 640

acres of land made for the Public Free School Fund by
virtue of an Act of the First Called Session of the Twenty-
Sixth Legislature, approved February 23, 1900, providing
for the survey and sale of the unsurveyed school land.

Said land is situated in Reeves

County, about 15 miles S 48 W. from

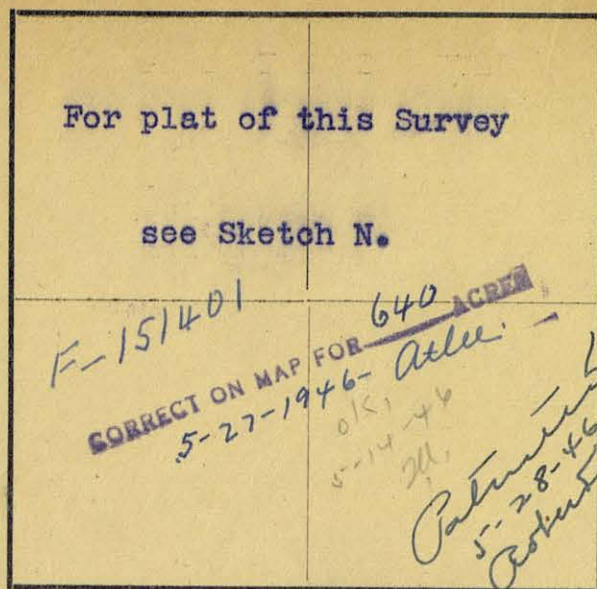
Pecos

center of County, and known as survey No. 18

in Block No. C 8

For plat of this Survey

see Sketch N.



Magnetic Variation 10 48' E.

Angle 1 26' from Polaris in Western Elongation

BEGINNING AT the N.W. corner of Survey No. 17 this Bl'k.

Thence S. 89 43' W. at 1901 Vrs. a stone marked X and a stone mound
whence a wind mill bears S 52 28 E. and Gomez Mtn. bears S. 51 15' W.

Thence S. 00 03' E. with the E. boundary of Bl'k 72 Public School.

at 1901 Vrs. a stone marked X and a stone mound whence Gomez Mtn. y
bears S. 52 45' W. and Windoms wind mill bears S. 82 03' E.

Thence N. 89 43' E. 1901 Vrs.

Thence N. 00 03' W. 1901 Vrs. to the beginning corner of this Survey.

to the place of beginning.

S. Edly Pritchett,

W. L. Solomon.

Chain Carriers

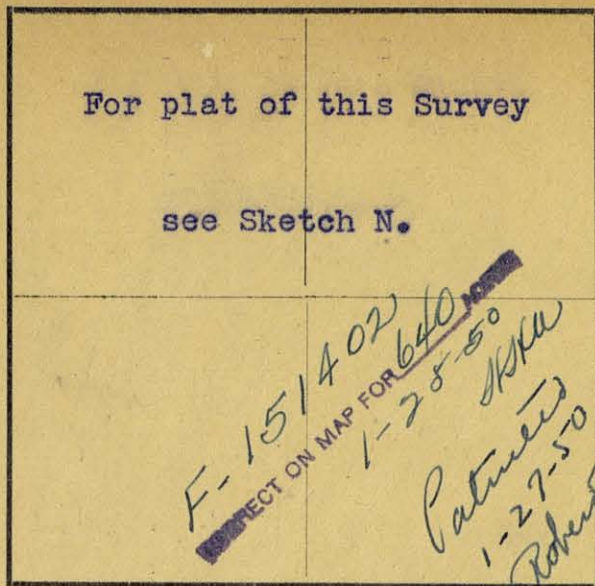
I, W. D. Twichell

State Surveyor for the State of Texas, do hereby
certify that the foregoing survey was made by me according to law under the direction of the Commissioner of the
General Land Office by establishing base lines for the block to which this survey belongs; that the limits, boundaries
and corners, with the marks, natural and artificial, are truly described in the foregoing Plat and Field Notes.

Surveyed 28 day of Dec. 1901

W. D. Twichell
State Surveyor for the State of Texas.

196



Magnetic Variation 10 48' E.
 Angle 1 26' from Polaris in Western Elongation

The State of Texas,

Survey

Reeves County, No. 19
 or District, Blk. C 8

FIELD NOTES of a survey of R 640

acres of land made for the Public Free School Fund by
 virtue of an Act of the First Called Session of the Twenty-
 Sixth Legislature, approved February 23, 1900, providing
 for the survey and sale of the unsurveyed school land.
 Said land is situated in Reeves

County, about 14 miles S 51 W. from
Pecos Center of County, and known as survey No. 19
 in Block No. C 8

BEGINNING AT the N.E. Corner of Survey No. 18 this Blk.Thence N. 00 03' W. 1901 Vrs.

Thence S. 89 42' W. 1901 Vrs. to the a stone marked X and a stone may
mound whence Gomez Mtn. bears S. 49 45' W. and the E. edge of W. Flat
Top Mtn. bears S 09 30' W.

Thence S. 00 03' E. with the E. boundary of Bl'k 72, at 1557 Vrs. cross
a fence at 1901 Vrs. a stone Marked X and a stone mound whence a wind
mill bears S 52 28' E. and Gomez Mtn. bears S. 51 15' W.

Thence N. 89 42' E. 1901 Vrs. to the beginning corner of this Survey.

to the place of beginning.

S. Edly Pritchett,W. L. Splomon.

Chain Carriers

I, W. D. Twichell, State Surveyor for the State of Texas, do hereby
 certify that the foregoing survey was made by me according to law under the direction of the Commissioner of the
 General Land Office by establishing base lines for the block to which this survey belongs; that the limits, boundaries
 and corners, with the marks, natural and artificial, are truly described in the foregoing Plat and Field Notes.

Surveyed 28 day of Dec. 1901

W. D. Twichell
 State Surveyor for the State of Texas.

For plat of this Survey

see Sketch N.

*C/O K. M. H. A.
1-18-24*

The State of Texas,

Survey

Reeves

County,

No. 20

or

District,

Blk. C 8

FIELD NOTES of a survey of 640

acres of land made for the Public Free School Fund by virtue of an Act of the First Called Session of the Twenty-Sixth Legislature, approved February 23, 1900, providing for the survey and sale of the unsurveyed school land.

Said land is situated in Reeves

County, about 13 miles S 49 W. from

Pecos

center of County, and known as survey No. 20

in Block No. C 8

Magnetic Variation 10 48' E.
Angle 1 26' from Polaris in Western Elongation

BEGINNING AT the N.E. Corner of Survey No. 17 this Bl'k.

Thence N. 00 03" W. 1901 Vrs.,

Thence S. 89 48' W. 1902 Vrs.

Thence S. 00 03" E. to the N.E. corner of Survey No. 18 this Bl'k,

Thence N. 89 48' E. 1901 Vrs. to the Beginning corner of this Survey.

to the place of beginning.

S. Edly Pritchett,

W.L. Solomon.

Chain Carriers

I, W.D. Twichell

State Surveyor for the State of Texas, do hereby certify that the foregoing survey was made by me according to law under the direction of the Commissioner of the General Land Office by establishing base lines for the block to which this survey belongs; that the limits, boundaries and corners, with the marks, natural and artificial, are truly described in the foregoing Plat and Field Notes.

Surveyed 28 day of Dec. 1901

W.D. Twichell
State Surveyor for the State of Texas.

| | |
|-------------------------|--|
| For plat of this Survey | |
| see Sketch N. | |
| <i>C/O H. H. H.</i> | |
| <i>1-18-47</i> | |

The State of Texas,

Survey

Reeves

County, No. 21

or District, Blk. 8

FIELD NOTES of a survey of 640

acres of land made for the Public Free School Fund by virtue of an Act of the First Called Session of the Twenty-Sixth Legislature, approved February 23, 1900, providing for the survey and sale of the unsurveyed school land.

Said land is situated in Reeves

County, about 13 miles S 46 W. from

Pecos, and known as survey No. 21

in Block No. 8

Magnetic Variation 10 48' E.
Angle 1 26' from Polaris in Western Elongation

BEGINNING AT The N.E. Corner of Survey No. 16 this Bl'k.

Thence N. 00 03' W. 1901 Vrs.

Thence S. 89 49' W. 1901 Vrs. to the N.E. Corner of Survey No. 20 this Bl'k.

Thence S. 00 03' E. 1901 Vrs. to the N.E. corner of Survey No. 17 this Bl'k.

Thence N. 89 49' E. 1901 Vrs. to the beginning corner of this Survey.

to the place of beginning.

S. Edly Pritchett,

W. L. Solomon.

Chain Carriers

I. W. D. Twichell

State Surveyor for the State of Texas, do hereby certify that the foregoing survey was made by me according to law under the direction of the Commissioner of the General Land Office by establishing base lines for the block to which this survey belongs; that the limits, boundaries and corners, with the marks, natural and artificial, are truly described in the foregoing Plat and Field Notes.

Surveyed 28 day of Dec 1901

I. W. D. Twichell
State Surveyor for the State of Texas.

For plat of this Survey

see Sketch N.

C/O K. W. H. A.
1-18-247

Magnetic Variation 10 48' E.

Angle 1 26' from Polaris in Western Elongation

The State of Texas,

Survey

Reeves County, No. 22

or District, Blk. 8

FIELD NOTES of a survey of 640

acres of land made for the Public Free School Fund by
virtue of an Act of the First Called Session of the Twenty-
Sixth Legislature, approved February 23, 1900, providing
for the survey and sale of the unsurveyed school land.

Said land is situated in Reeves

County, about 12 miles S 44 W. from

Reeves County, and known as survey No. 22

in Block No. 8

BEGINNING AT the N.E. corner of Survey No. 15 this Bl'k.

Thence N. 00 03' W. 1901 Vrs.

Thence S. 89 48' W. 1901 Vrs. to the N.E. corner of Survey No. 21
this Bl'k.Thence S. 00 03' E. 1901 Vrs. to the N.E. corner of Survey No. 16
this Bl'k.

Thence N. 89 48' E. 1901 Vrs. to the beginning corner of this Survey.

to the place of beginning.

S. Edly Pritchett,

W. L. Solomon.

Chain Carriers

I, W. D. Twichell

State Surveyor for the State of Texas, do hereby
certify that the foregoing survey was made by me according to law under the direction of the Commissioner of the
General Land Office by establishing base lines for the block to which this survey belongs; that the limits, boundaries
and corners, with the marks, natural and artificial, are truly described in the foregoing Plat and Field Notes.

Surveyed 30 day of Dec. 1901

W. D. Twichell
State Surveyor for the State of Texas.

The State of Texas,

Survey

Reeves

County,

No. 23

or

District,

Blk. 08

FIELD NOTES of a survey of 640

acres of land made for the Public Free School Fund by
virtue of an Act of the First Called Session of the Twenty-
Sixth Legislature, approved February 23, 1900, providing
for the survey and sale of the unsurveyed school land.

Said land is situated in Reeves

County, about 11 miles S 40 W. from

Pecos County, and known as survey No. 23

in Block No. 08

For plat of this Survey

see Sketch N.

Magnetic Variation 10 48' E.

Angle 1 26' from Polaris in Western Elongation

BEGINNING AT the N.E. corner of Survey No. 22 this Bl'k.

Thence S. 00 03' E. 1901 Vrs. to the N.E. corner of Survey No. 15 this Bl'k;

Thence N. 89 47' E. at 1891 Vrs. to 4 pits whence a wind mill bears
S. 51 55' E. and Gomez Mtn. bears S 56 45 W. and the E. pt. of W. Flat
Top Mtn. bears S 17 34' W. at 1901 Vrs. the N.E. corner of Survey No.
14 this Bl'k.

Thence N. 00 03' W. 1901 Vrs. a point,

Thence S. 89 47' W. at 15 Vrs. two pits whence a wind mill bears S.
34 00' E. and Windoms wind mill bears S 52 28' W. and Gomez Mtn.
bears S 55 20' W. and a 1/2" mesquite stake marked X bears S 51 33' W 560 Vrs.
at 1901 Vrs. the beginning corner of this Survey.

to the place of beginning.

S. Edly Pritchett,

W. L. Solomon.

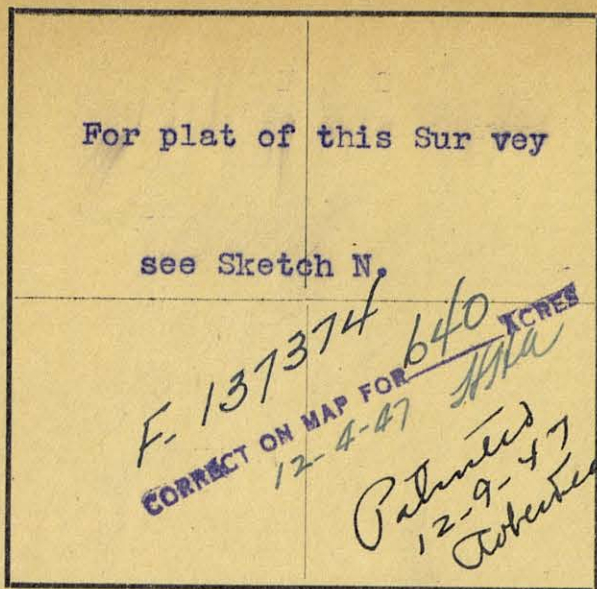
Chain Carriers

I, W. L. Solomon.

State Surveyor for the State of Texas, do hereby
certify that the foregoing survey was made by me according to law under the direction of the Commissioner of the
General Land Office by establishing base lines for the block to which this survey belongs; that the limits, boundaries
and corners, with the marks, natural and artificial, are truly described in the foregoing Plat and Field Notes.

Surveyed 30 day of Dec. 1901

W. L. Pritchett
State Surveyor for the State of Texas.



The State of Texas,

Survey

Reeves

County,

No. 24

or

District,

Blk. 8

FIELD NOTES of a survey of 640

acres of land made for the Public Free School Fund by
virtue of an Act of the First Called Session of the Twenty-
Sixth Legislature, approved February 23, 1900, providing
for the survey and sale of the unsurveyed school land.

Said land is situated in Reeves

County, about 12 miles S 41 W. from

Pecos County, and known as survey No. 24

in Block No. 8

Magnetic Variation 10 48' E.
Angle 1 26' from Polaris in Western Elongation

BEGINNING AT the N.W. Corner of Survey No. 23 this Bl'k.

Thence N. 00 03" W. 1901 Vrs.

Thence N. 89 48' E. at 1881 Vrs. to four pits whence a wind mill bears
S 24 40' E. and another wind mill bears N. 02 25' W. and Gomez Mtn.
bears S 54 00' W. at 1901 Vrs. a point,

Thence S. 00 03' E. 1901 Vrs. to the N.E. Corner of Survey No. 23
this Bl'k,

Thence S. 89 49' W. at 15 Vrs. two pits whence a wind mill bears
S 34 00 E. and Windom's wind mill bears S. 52 28' W. , Gomez Mtn. bears
S. 55 20' W. at 1901 Vrs. the beginning corner of this Survey No.

to the place of beginning.

S. Edly Pritchett,

W. L. Solomon.

Chain Carriers

I, W. D. Twichell

State Surveyor for the State of Texas, do hereby
certify that the foregoing survey was made by me according to law under the direction of the Commissioner of the
General Land Office by establishing base lines for the block to which this survey belongs; that the limits, boundaries
and corners, with the marks, natural and artificial, are truly described in the foregoing Plat and Field Notes.

Surveyed 30 day of Dec. 1901

W. D. Twichell
State Surveyor for the State of Texas.

For plat of th s Survey

see Sketch N.

F-137375
CORRECT ON MAP FOR 640 ACRES
12-4-47 HMK
Patented
12-9-47
Robinson

The State of Texas,

Survey

Reeves County, No. 25
or District, Blk. C 8

FIELD NOTES of a survey of 640

acres of land made for the Public Free School Fund by
virtue of an Act of the First Called Session of the Twenty-
Sixth Legislature, approved February 23, 1900, providing
for the survey and sale of the unsurveyed school land.

Said land is situated in Reeves

County, about 11 miles S 45 W from

Pecos County, and known as survey No. 25

in Block No. C 8

Magnetic Variation 10 48' E.

Angle 1 26' from Polaris in Western Elongation

BEGINNING AT The, N.W. corner of Survey No. 24 this Bl'k.

Thence S. 89 49' W. 1901 Vrs.

Thence S. 00 03" E. to the N.E. corner of Survey No. 21 this Bl'k,

Thence N. 89 50' E. 1901 Vrs. to the N.W. corner of Survey No. 23 this
Bl'k,

Thence N 00 03' W. 1901 Vrs. to the beginning corner of This Survey.

to the place of beginning.

S. Ealy Pritchett,

W.L. Solomon.

Chain Carriers


I, W.D. Twichell, State Surveyor for the State of Texas, do hereby
certify that the foregoing survey was made by me according to law under the direction of the Commissioner of the
General Land Office by establishing base lines for the block to which this survey belongs; that the limits, boundaries
and corners, with the marks, natural and artificial, are truly described in the foregoing Plat and Field Notes.

Surveyed 30 day of Dec. 1901

W.D. Twichell
State Surveyor for the State of Texas.

For plat of this Survey

see Sketch N.



The State of Texas,

Survey

Reeves

County,

No. 26

or

District,

Blk. C 8

FIELD NOTES of a survey of 640

acres of land made for the Public Free School Fund by virtue of an Act of the First Called Session of the Twenty-Sixth Legislature, approved February 23, 1900, providing for the survey and sale of the unsurveyed school land.

Said land is situated in Reeves

County, about 12 miles S 47 W. from

Pecos center of County, and known as survey No. 26

in Block No. C 8

Magnetic Variation 10 45' E.

Angle 1 26' from Polaris in Western Elongation

BEGINNING AT the N.W. corner of Survey No. 25 this Bl'k

Thence S. 89 57' W. 1901 Vrs.

Thence S. 00 03' E. 1901 Vrs.

Thence N. 89 57' E. 1901 Vrs. to the N.W. corner of Survey No. 22 this Bl'k,

Thence N. 00 03' W. 1901 Vrs. to the beginning corner of this Survey.

to the place of beginning.

S. Edly Pritchett,

W. L. Solomon,

Chain Carriers

I, W. D. Twichell

State Surveyor for the State of Texas, do hereby certify that the foregoing survey was made by me according to law under the direction of the Commissioner of the General Land Office by establishing base lines for the block to which this survey belongs; that the limits, boundaries and corners, with the marks, natural and artificial, are truly described in the foregoing Plat and Field Notes.

Surveyed 30 day of Dec. 1901

W. D. Twichell
State Surveyor for the State of Texas.

For plat of this Survey

see Sketch N

C/O K. W. H. A.
1-18-47

The State of Texas,

Survey

Reeves

County,

No. 27

or

District,

Blk. C 8

FIELD NOTES of a survey of 640

acres of land made for the Public Free School Fund by
virtue of an Act of the First Called Session of the Twenty-
Sixth Legislature, approved February 23, 1900, providing
for the survey and sale of the unsurveyed school land.

Said land is situated in Reeves

County, about 13 miles S 51 W. from

Pecos County, and known as survey No. 27

in Block No. C 17 8

Magnetic Variation 10 48' E.

Angle 1 26' from Polaris in Western Elongation

BEGINNING AT the N.W. corner of Survey No. 26 this Bl'k,

Thence S. 89 47' W. 1901 Vrs.

Thence S. 00 03' E. 1901 Vrs. to the N.E. Corner of Survey No. 19 this
Bl'k,Thence N. 89 47' E. 1901 Vrs. to the N.E. corner of Survey No. 20
this Bl'k,

Thence N. 00 03' W. 1901 Vrs. to the beginning corner of this Survey.

to the place of beginning.

S. Edly Britchett,

W. L. Solomon.

Chain Carriers

I, W. D. Twitchell

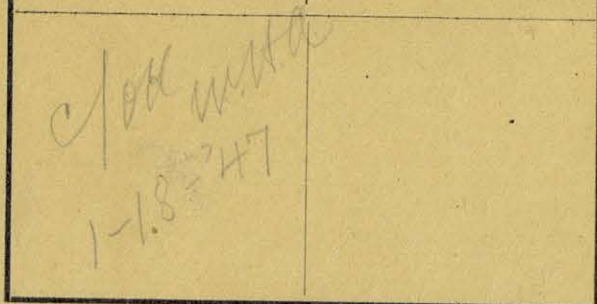
State Surveyor for the State of Texas, do hereby
certify that the foregoing survey was made by me according to law under the direction of the Commissioner of the
General Land Office by establishing base lines for the block to which this survey belongs; that the limits, boundaries
and corners, with the marks, natural and artificial, are truly described in the foregoing Plat and Field Notes.

Surveyed 28 day of Dec. 1901

W. D. Twitchell
State Surveyor for the State of Texas.

For plat of this Survey

see Sketch N.



Magnetic Variation 10 45' E.

Angle 1 26' from Polaris in Western elongation

The State of Texas,

Reeves

County,

No. 28

or

District,

Blk. C817

FIELD NOTES of a survey of 640

acres of land made for the Public Free School Fund by virtue of an Act of the First Called Session of the Twenty-Sixth Legislature, approved February 23, 1900, providing for the survey and sale of the unsurveyed school land.

Said land is situated in Reeves

County, about 13 miles S 54 W. from

Pecos center of County, and known as survey No. 28

in Block No. C8

BEGINNING AT the N.W. corner of Survey No 27 this Bl'k,

Thence S. 89 ~~47~~ ⁴⁸ W. 1901 Vrs. to a 2 1/2" iron pipe marked B 72 8 C 9 whence a wind mill bears N. 38 39' W. about 500 Vrs. and Gomez Mtn. bears S. 48 20' W.

Thence S. 00 03' E. with the E. line of Bl'k 72, 1901 Vrs. to a stone marked X and a stone mound whence Gomez Mtn. bears S. 49 45' W. and the E. edge of W. Flat Top Mtn. bears S. 09 30' W.

Thence N. 89 ~~47~~ ⁴⁸ E. 1901 Vrs. to the N.W. corner of Survey No. 20 this Bl'k,

Thence N. 00 03' W. 1901 Vrs. to the beginnig corner of this Survey.

to the place of beginning.

S. Edly Pritchett,

W. L. Solomon.

Chain Carriers

I, W. D. Twichell

State Surveyor for the State of Texas, do hereby certify that the foregoing survey was made by me according to law under the direction of the Commissioner of the General Land Office by establishing base lines for the block to which this survey belongs; that the limits, boundaries and corners, with the marks, natural and artificial, are truly described in the foregoing Plat and Field Notes.

Surveyed 28 day of Dec. 1901

W. D. Twichell
State Surveyor for the State of Texas.

For Plat of this Survey

see Sketch N.

F-137462
CORRECT ON MAP FOR 628. ACRES
11-8-1943-Allen
Tatums
11-19-43
Johnson

Magnetic Variation 10 45' E

Angle 1 26' from Polaris in Western Elongation

The State of Texas,

Survey

Reeves

County,

No. 1

OF

District,

Blk. C 9

FIELD NOTES of a survey of 628

acres of land made for the Public Free School Fund by virtue of an Act of the First Called Session of the Twenty-Sixth Legislature, approved February 23, 1900, providing for the survey and sale of the unsurveyed school land.

Said land is situated in Reeves

County, about 10 miles S 30 W from

Pecos ~~Center of County~~, and known as survey No. 691

in Block No. C 9

BEGINNING AT the N.E. corner of Survey No. 26 Bl'k C10

Thence N. 12 07' E. with the W. boundary of Bl'k 13 at 1586 vrs. an old wooden stake bears N. 3.9 Vrs. same being the N.W. corner of Bl'k 13 ~~from stake~~ be Gomez Mtn. bears S. 57 12' W. and a wind mill bears S. 17 55 W. at 1945 Vrs. a point.

Thence S. 89 57' W. 2071 Vrs.

Thence S. 00 03' E. 1901 Vrs. to the N.E. corner of Survey No. 25 Bl'k C 10

Thence N. 89 57' E. 1661 vrs. to the beginning corner of this Survey.

to the place of beginning.

S. Edly Pritchett,

W. L. Solomon.

Chain Carriers

I, W. D. Twichell

State Surveyor for the State of Texas, do hereby certify that the foregoing survey was made by me according to law under the direction of the Commissioner of the General Land Office by establishing base lines for the block to which this survey belongs; that the limits, boundaries and corners, with the marks, natural and artificial, are truly described in the foregoing Plat and Field Notes.

Surveyed 21" day of Nov. 1901

1900

W. D. Twichell
 State Surveyor for the State of Texas.

For plat of this Survey

see sketch N.

The State of Texas,

Survey

Reeves

County,

No. 2

or

District,

Blk. C 9

FIELD NOTES of a survey of 640

acres of land made for the Public Free School Fund by virtue of an Act of the First Called Session of the Twenty-Sixth Legislature, approved February 23, 1900, providing for the survey and sale of the unsurveyed school land. Said land is situated in Reeves

County, about 10 miles S 30 W from

Reeves County, and known as survey No. 2

in Block No. C 9

Magnetic Variation 1045' E

Angle 1 26' from Polaris in Western Elongation

BEGINNING AT the N.W. corner of Survey No. 1 this Bl'k,

Thence S. 89 57' W. 1901 Vrs. to the N.E. corne of Survey No. 23 C 8

whence two pits bears bear W. 15 Vrs. from the pits a wind mill bears

S. 34 00' E. and Windoms Wind Mill bears S 52 28' W. and Gomez Mtn.

bears S. 55 20' W. and a 1/2" mesquite stake marked X bears S. 51 33' W.

Thence S. 00 03' E. at 1691 vrs. cross a creek, at 1901 vrs. the N.E.

corner of Survey No. 14 Bl'k C 8 whence four pits bears W. 10 Vrs. a

wind mill bears S. 51 55' E. and Gomez Mtn. bears S. 56 45' W. and the

E. pt. of W. Flat Top bears S. 17 34' W.

Thence N. 89 57' E. 1901 Vrs. to the N.W. cor ner of Survey No. 26 Bl'k

C 10

Thence N. 00 03' W. 1901 Vrs. to the beginning corner of this Survey.

to the place of beginning.

S. Edly Pritchett,

W. L. Solomon.

Chain Carriers

W. D. Twichell

State Surveyor for the State of Texas, do hereby certify that the foregoing survey was made by me according to law under the direction of the Commissioner of the General Land Office by establishing base lines for the block to which this survey belongs; that the limits, boundaries and corners, with the marks, natural and artificial, are truly described in the foregoing Plat and Field Notes.

Surveyed 31" day of Dec. 1901 -1900.

W. D. Twichell
State Surveyor for the State of Texas.

For plat of this Survey

see Sketch N.

F 137463

640 ACRES

CORRECT ON MAP FOR 11-8-1943 - Atlee

Palmer 11-19-43

Robinson

The State of Texas,

Survey

Reeves

County,

No. 3

or

District,

Blk. C 9

FIELD NOTES of a survey of 640

acres of land made for the Public Free School Fund by virtue of an Act of the First Called Session of the Twenty-Sixth Legislature, approved February 23, 1900, providing for the survey and sale of the unsurveyed school land.

Said land is situated in Reeves

County, about 10 miles S 38 W from

Pecos center of County, and known as survey No. 3

in Block No. C 9

Magnetic Variation 10 45' E

Angle 1 26' from Polaris in Western elongation

BEGINNING AT the N.E. corner of Survey No. 2 this Bl'k

Thence N. 00 03' W. 1901 Vrs.

Thence S. 89 57' W. 1901 Vrs. to the N.E. corner of Survey No. 24 Bl'k C 8

whence four pits bears W. 20 Vrs. from which a wind mill bears S. 24 40' E. and another wind mill bears N. 02 25' W. and Gomez Mtn. bears S. 54 00' W.

Thence S. 00 03' E. 1901 Vrs. to the N.E. corner of Survey No. 23 Bl'k C 8 whence two pits bears W. 15 Vrs. from which a wind mill bears S. 34 00' E. and Windoms wind mill bears S. 52 28' W. and Gomez Mtn. bears S. 55 20' W.

Thence N. 89 57' E. 1901 Vrs. to the beginning corner of this Survey.

to the place of beginning.

S. Edly Pritchett.

W. L. Solomon.

Chain Carriers

I, W. D. Twichell

State Surveyor for the State of Texas, do hereby certify that the foregoing survey was made by me according to law under the direction of the Commissioner of the General Land Office by establishing base lines for the block to which this survey belongs; that the limits, boundaries and corners, with the marks, natural and artificial, are truly described in the foregoing Plat and Field Notes.

Surveyed 31" day of Dec. 1901 1900.

State Surveyor for the State of Texas.

For plat of this Survey

see Sketch N.

*of the 1000
1-18-1889*

The State of Texas,

Survey

Reeves County, No. 4

or District, Blk. C 9

FIELD NOTES of a survey of ~~540~~ ^{762 $\frac{6}{10}$}

acres of land made for the Public Free School Fund by virtue of an Act of the First Called Session of the Twenty-Sixth Legislature, approved February 23, 1900, providing for the survey and sale of the unsurveyed school land.

Said land is situated in Reeves

County, about 10 miles S 38 W from

Preco Center of County, and known as survey No. 4

in Block No. C 9

Magnetic Variation 10 45' E
Angle 26' from Polaris in Western Elongation

BEGINNING AT the S.E. corner of Survey No. 3 this Bl'k,

Thence N. 89 57' E. 1901 Vrs.

Thence N. 00 03' W. 2074 Vrs.

Thence N. 78 44' W. 1938 1/2 Vrs.

Thence S. 00 03' E. 2455 Vrs. to the beginning corner of this Survey.

to the place of beginning.

S. Edly Pritchett,

W. L. Solomon.

Chain Carriers

I. W. D. Twichell

State Surveyor for the State of Texas, do hereby certify that the foregoing survey was made by me according to law under the direction of the Commissioner of the General Land Office by establishing base lines for the block to which this survey belongs; that the limits, boundaries and corners, with the marks, natural and artificial, are truly described in the foregoing Plat and Field Notes.

Surveyed 21" day of Nov. 1901

I. W. D. Twichell
State Surveyor for the State of Texas.

of the 762 $\frac{6}{10}$ ac 8/10/12 met

| | |
|-------------------------|--|
| For plat of this Survey | |
| see Sketch N. | |

Close N. 1-18-247

The State of Texas,

Survey

Reeves County, No. 5
or District, Blk. C 9

FIELD NOTES of a survey of 340

acres of land made for the Public Free School Fund by
virtue of an Act of the First Called Session of the Twenty-
Sixth Legislature, approved February 23, 1900, providing
for the survey and sale of the unsurveyed school land.

Said land is situated in ReevesCounty, about 3 miles S 28 W from~~center of~~ Pecos County, and known as survey No. 5in Block No. C 9

Magnetic Variation 10 45' E
Angle 1 26' from Polaris in Western Elongation

BEGINNING AT the S.E. corner of Survey No. 4 this Bl'k,Thence N. 89 57' E. 170 Vrs.Thence N. 12 00' E. 1541 Vrs.Thence S. 78 00' E. 933 Vrs.Thence N. 12 00' E. 2372 Vrs.Thence N. 78 44' W. with the S. boundary of Bl'k 5 336 Vrs.Thence S. 11 16' W. 1901 Vrs.Thence N. 78 44' W. 1170 Vrs. to the N.E. corner of Survey No. 4 this Bl'kThence S. 00 03' E. 2074 Vrs. to the beginning corner of this Survey.

to the place of beginning.

79727
CORRECT ON MAP FOR 340 ACRES
3/23/51 VES
Patented
4-5-51
C. H. H. H. H.

S. Edly Pritchett,

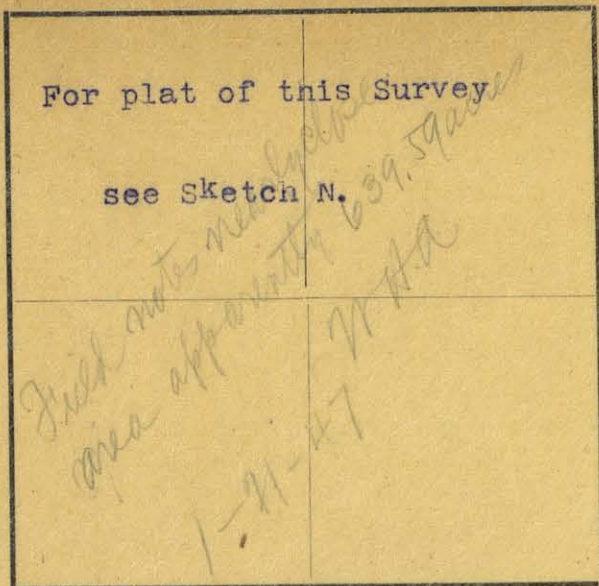
W. L. Solomon.

Chain Carriers

I, W. D. Twichell, State Surveyor for the State of Texas, do hereby
certify that the foregoing survey was made by me according to law under the direction of the Commissioner of the
General Land Office by establishing base lines for the block to which this survey belongs; that the limits, boundaries
and corners, with the marks, natural and artificial, are truly described in the foregoing Plat and Field Notes.

Surveyed 21st day of Nov. 1901 1900.

W. D. Twichell
State Surveyor for the State of Texas.



The State of Texas,

Survey

Reeves

County,

No. 6

or

District,

Blk. C 9

FIELD NOTES of a survey of 640

acres of land made for the Public Free School Fund by
virtue of an Act of the First Called Session of the Twenty-
Sixth Legislature, approved February 23, 1900, providing
for the survey and sale of the unsurveyed school land.

Said land is situated in Reeves

County, about 8 miles S 25 W from

Pecos, and known as survey No. 6

in Block No. C 9

Magnetic Variation 10 45' E
Angle 1 26' from Polaris in Western Elongation

BEGINNING AT the S.E. corner of Survey No. 5 this Bl'k,

Thence S. 78 00' E. at 968 Vrs. an iron pipe marked 200 B 13 whence a w
(wind mill bears S. 48 00' W) same being the N.W. corner of Survey No.
200 Bl'k 13, at 1018 Vrs. cross a road, at 1526 Vrs. a point in the N.
line of Said Survey 200

Thence N. 12 00' E. 545 Vrs. to an old iron pipe marked 49 in thick mes-
quite brush, same being the S.W. corner of Survey No. 49 Bl'k 5

Thence N. 11 16' E. 1847 Vrs.

Thence N. 78 44' W. 1502 Vrs.

Thence S. 12 00' W. 2372 Vrs. to the beginning corner of this Survey.

to the place of beginning.

S. Edly Pritchett,

W. L. Solomon.

Chain Carriers

I, W. D. Twichell, State Surveyor for the State of Texas, do hereby
certify that the foregoing survey was made by me according to law under the direction of the Commissioner of the
General Land Office by establishing base lines for the block to which this survey belongs; that the limits, boundaries
and corners, with the marks, natural and artificial, are truly described in the foregoing Plat and Field Notes.

Surveyed 20" day of Nov. 1901

State Surveyor for the State of Texas.

For plat of this Survey

see Sketch N.

F-149585
CORRECT ON MAP FOR 417 ACRES
11-26-47
NUJR
Patented
11-28-47
Adventures

Magnetic Variation 10 45' E

Angle 1 26' from Polaris in Western elongation

The State of Texas,

Survey

Reeves

County,

No. 7

or

District,

Blk. C 9

FIELD NOTES of a survey of 417

acres of land made for the Public Free School Fund by virtue of an Act of the First Called Session of the Twenty-Sixth Legislature, approved February 23, 1900, providing for the survey and sale of the unsurveyed school land.

Said land is situated in Reeves

County, about 8 7 1/2 miles S 15 W from

Pecos center of County, and known as survey No. 7

in Block No. C 9

BEGINNING AT the S.E. corner of Survey No. 6 this Bl'k,

Thence N. 12 00' E. 545 vrs. to an old iron pipe marked 49 in thick
mesquite brush same being the S.W. corner of Survey No. 49 Bl'k, 5

Thence S. 78 44' E. with the S. boundary of said Survey No. 49 1900 vrs.
to its S.E. corner,

Thence N. 11 16' E. 98 vrs.

Thence S. 78 44' E. 1900 vrs. to the S.E. corner of Survey No. 44 Bl'k 6,

Thence S. 11 16' W. with the W. boundary of Survey No. 41 Bl'k 6 692 vrs
to an old iron pipe marked 41 in the N. line of Survey NO. 258 this Bl'k

whence Gomez Mtn. bears S. 60 02' W. and a wind mill bears N. 35 45' W.

Thence N. 78 00' W. at 473 vrs. cross Salt Creek, at 567 vrs. an old
iron pipe same being the N.E. corner of Survey No. 203 Bl'k 13, at 2468

vrs. an old iron pipe same being the N.E. corner of Survey No. 200
Bl'k 13, at 3809 vrs. the beginning corner of this Survey.

to the place of beginning.

S. Edly Prifchett,

W. L. Solomon.

Chain Carriers

I, W. D. Twichell

State Surveyor for the State of Texas, do hereby certify that the foregoing survey was made by me according to law under the direction of the Commissioner of the General Land Office by establishing base lines for the block to which this survey belongs; that the limits, boundaries and corners, with the marks, natural and artificial, are truly described in the foregoing Plat and Field Notes.

Surveyed 20" day of Nov. 1901 1900.

W. D. Twichell
 State Surveyor for the State of Texas.

| | |
|---------------------------------------|--|
| For plat of this Survey | |
| see Sketch N. | |
| <i>C/O H. H. H.</i> <i>1-21-47</i> | |

The State of Texas,

Survey

Reeves County, No. 8
or District, Blk. C 9

FIELD NOTES of a survey of 640

acres of land made for the Public Free School Fund by
virtue of an Act of the First Called Session of the Twenty-
Sixth Legislature, approved February 23, 1900, providing
for the survey and sale of the unsurveyed school land.

Said land is situated in ReevesCounty, about 8 miles S 32 W fromPecos center of County, and known as survey No. 8in Block No. C 9

Magnetic Variation 10 45' E
Angle 1 26' from Polaris in Western elongation

BEGINNING AT the N.E. corner of Survey No. 9 this Bl'k,
Thence S. 78 44' E. with the S. boundary of the H. and G.N. Bl'k 5,
1901 Vrs. to the N.W. corner of Survey No. 5 this Bl'k,
Thence S. 11 16' W. 1901 Vrs. to an interior corner of Survey No. 5 this
Bl'k.

Thence N. 78 44' W. 1901 Vrs.

Thence N. 11 16' E. 1901 Vrs. to the beginning corner of this Survey.

to the place of beginning.

79665
CORRECT ON MAP FOR 640 ACRES
3/29/51 VES

Patented
4-5-51
Robinson

S. Edly Pritchett,

W. L. Solomon.

Chain Carriers

I, W. D. Twichell, State Surveyor for the State of Texas, do hereby
certify that the foregoing survey was made by me according to law under the direction of the Commissioner of the
General Land Office by establishing base lines for the block to which this survey belongs; that the limits, boundaries
and corners, with the marks, natural and artificial, are truly described in the foregoing Plat and Field Notes.

Surveyed 21 day of Nov. 1901

W. D. Twichell
State Surveyor for the State of Texas.

see Sketch N.

Angle 1 26' from Polaris in Western Elongation

Survey

County.

No. 9

or

District.

Blk....

FIELD NOTES of a survey of.....640

acres of land made for the Public Free School Fund by virtue of an Act of the First Called Session of the Twenty-Sixth Legislature, approved February 23, 1900, providing for the survey and sale of the unsurveyed school land. Said land is situated in Reeves

County, about 8 miles S 38 W. from
Pecos
center of County, and known as survey No. 9

in Block No. C 9

BEGINNING AT the N.E. corner of Survey No. 10 this Bl'k.

Thence S. 78 44' E. with the S. boundary of Bl'k 5 H. and G.N. 1901 Vrs.

Thence S. 11 16' W. 1901 Vrs. to the N. boundary of Survey No. 4 this E1'

Thence N. 78 44' W. 1901 Vrs.

Thence N. 11 16' E. 1901 Vrs. to the beginning corner of this Survey.

. to the place of beginning.

S. Edly Pritchett.

W. L. Solomon.

Chain Carriers

I. W. D~~M~~Twichell

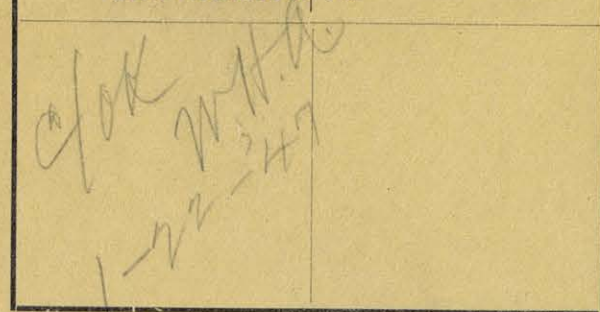
I, W. D. Twichell, State Surveyor for the State of Texas, do hereby certify that the foregoing survey was made by me according to law under the direction of the Commissioner of the General Land Office by establishing base lines for the block to which this survey belongs; that the limits, boundaries and corners, with the marks, natural and artificial, are truly described in the foregoing Plat and Field Notes.

Surveyed 21 day of Nov. 1901

State Surveyor for the State of Texas.

For plat of this Survey

see Sketch N.



Magnetic Variation 10 45' E

Angle 1 26' from Polaris in Western Elongation

The State of Texas,

Survey

Reeves

County, No. 10

or

District, Blk. C 9

FIELD NOTES of a survey of 640

acres of land made for the Public Free School Fund by
virtue of an Act of the First Called Session of the Twenty-
Sixth Legislature, approved February 23, 1900, providing
for the survey and sale of the unsurveyed school land.

Said land is situated in Reeves

County, about 9 miles S 43 W from

Pecos

County, and known as survey No. 10

in Block No. C 9

BEGINNING AT the N.E. corner of Survey No. 12 this Bl'k, whence an old iron
pipe marked 47 43 44 B 5 at corner of fence bears N. 11 14' E. 1901 Vrs.
(same being the S.W. corner of Survey No. 47 H and G N Bl'k 5)
Thence S. 78 44' E. 1901 Vrs.
Thence S. 11 16' W. 1901 Vrs.
Thence N. 78 44' W. 1901 Vrs.
Thence N. 11 16' E. 1901 Vrs. to the beginning corner of this Survey.

to the place of beginning.

S. Edly Pritchett,

W. L. Solomon.

Chain Carriers

I. W. D. Twichell

State Surveyor for the State of Texas, do hereby
certify that the foregoing survey was made by me according to law under the direction of the Commissioner of the
General Land Office by establishing base lines for the block to which this survey belongs; that the limits, boundaries
and corners, with the marks, natural and artificial, are truly described in the foregoing Plat and Field Notes.

Surveyed 31" day of Dec. 1901 1900

I. W. D. Twichell
State Surveyor for the State of Texas.

For plat of this Survey

see Sketch N.

clock m. H. 1-22-1897

Magnetic Variation 1 0 45' E

Angle 1 26' from Polaris in Western Elongation

The State of Texas,

Survey

Reeves

County,

No. 11

or

District,

Blk. C 9

FIELD NOTES of a survey of 630

acres of land made for the Public Free School Fund by virtue of an Act of the First Called Session of the Twenty-Sixth Legislature, approved February 23, 1900, providing for the survey and sale of the unsurveyed school land.

Said land is situated in Reeves

County, about 10 miles S 43 W. from

Pecos Center of County, and known as survey No. 11

in Block No. C 9

BEGINNING AT the N.E. c orner of Sur ey No. 3 this Bl'k.

Thence N. 00 03' W. 554 Vrs. to the S. boundary of Survey No. 9 this Bl'k

Thence . 22 44' -W. 3877-Vrs.

Thence N. 78 44' Wat 1964 Vrs. an iron pipe marked C 9 and a seven foot circular trench bears N. 960 Vrs. *whence* a 5" mesqui te marked \bar{x} bears S. 25 20' E. 39 Vrs. and Gomez Mtn. bears S. 41 S 52 15' W. and a wind mill bears N. 03 45' W. and an old rain water basin surrounded by mesquite bears S.E. corner 34 vrs. and an old wagon trail bears S. 16 vrs. at 3877 Vrs. a point,

Thence S. 00 03'E. 1316 Vrs. to the N.E. corner of Survey No. 25 Bl'k C 8

Thence N. 89 57' E. at 1881 Vrs. four pits whence a wind mill bears S. 24 40' E. another W.M. bears N. 02 25' W. and Gomez Mtn. bears S. 54 00' W. at 3802 Vrs. the beginning corner of this Survey.

to the place of beginning.

S. Edly Pritchett,

W. L. Solomon.

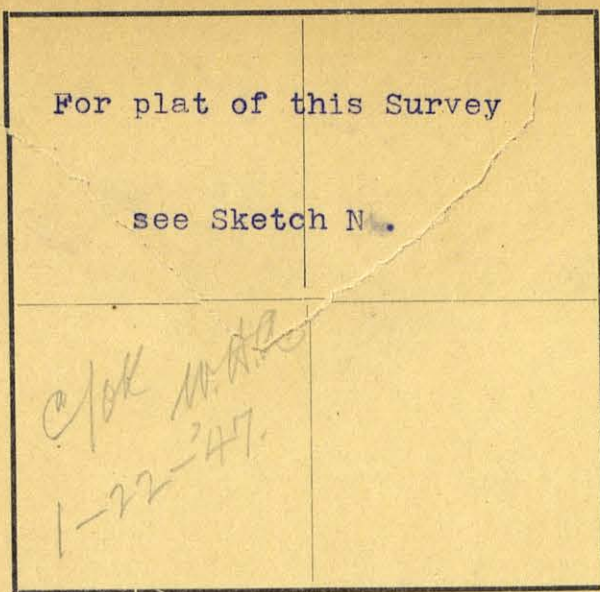
Chain Carriers

I, W. D. Twichell

State Surveyor for the State of Texas, do hereby certify that the foregoing survey was made by me according to law under the direction of the Commissioner of the General Land Office by establishing base lines for the block to which this survey belongs; that the limits, boundaries and corners, with the marks, natural and artificial, are truly described in the foregoing Plat and Field Notes.

Surveyed 31st day of Dec. 1901 1900.

W. D. Twichell
State Surveyor for the State of Texas.



The State of Texas,

Survey

Reeves County, No. 12
or District, Blk. C 9

FIELD NOTES of a survey of 640

acres of land made for the Public Free School Fund by
virtue of an Act of the First Called Session of the Twenty-
Sixth Legislature, approved February 23, 1900, providing
for the survey and sale of the unsurveyed school land.

Said land is situated in Reeves

County, about 9 miles S 50 W. from

Pecos County, and known as survey No. 12

in Block No. C 9

Magnetic Variation 10 45' E
Angle 1 26' from Polaris in Western Elongation

BEGINNING AT the S.E. corner of Survey No. 45 H and G N Bl'k 5 whence
an old ironpipe be-marked B 5 CORNER 45 bears N. 33 44' W. 2680 Vrs.
Thence S. 78 44' E. 1901 Vrs.
Thence S. 11 16' W. 1901 Vrs.
Thence N. 78 44' W. 1901 Vrs. to the S.E. Corner of Survey No. 46 Bl'k 5,
Thence N. 11 16' E. 10 1901 Vrs, to the beginning corner of this Survey.

to the place of beginning.

S. Edly Pritchett,

W. L. Solomon.

Chain Carriers

I, W. D. Twichell, State Surveyor for the State of Texas, do hereby
certify that the foregoing survey was made by me according to law under the direction of the Commissioner of the
General Land Office by establishing base lines for the block to which this survey belongs; that the limits, boundaries
and corners, with the marks, natural and artificial, are truly described in the foregoing Plat and Field Notes.

Surveyed 31" day of DEC. 1901 1900

W. D. Twichell
State Surveyor for the State of Texas.

For plat of this Survey

see Sketch N.

The State of Texas,

Survey

Reeves County, No. 13

or District, Blk. C 9

FIELD NOTES of a survey of 507

acres of land made for the Public Free School Fund by virtue of an Act of the First Called Session of the Twenty-Sixth Legislature, approved February 23, 1900, providing for the survey and sale of the unsurveyed school land.

Said land is situated in Reeves

County, about 10 miles S 49 W from

Pecos County, and known as survey No. 13

in Block No. C 9

Magnetic Variation 10 45' E

Angle 1 26' from Polaris in Western Elongation

BEGINNING AT the S.W. corner of Survey No. 11 this Bl'k,

Thence N. 00 03' W. 1316 Vrs. to the S. boundary of Survey No. 12 this Bl'k,

Thence N. 78 44' W. 1938 1/2 Vrs. to a point in the S. line of 46 Survey No. 46 Bl'k 5.

Thence S. 00 03' E. 1697 Vrs. to the N.E. corner of Survey No. 26 Bl'k C 8,

Thence N. 89 57' E. 1901 Vrs. to the beginning corner of this Survey.

to the place of beginning.

F-102298

CORRECT ON MAP FOR 507 ACRES
1-11-1951

Patented
2-9-51
Robertson

S. Edly Pritchett,

W. L. Solomon.

Chain Carriers

I. W. D. Twichell


State Surveyor for the State of Texas, do hereby certify that the foregoing survey was made by me according to law under the direction of the Commissioner of the General Land Office by establishing base lines for the block to which this survey belongs; that the limits, boundaries and corners, with the marks, natural and artificial, are truly described in the foregoing Plat and Field Notes.

Surveyed 31" day of Dec. 1901 1900.

State Surveyor for the State of Texas.

For plat of this Survey

see Sketch N.



Magnetic Variation 10 45' E

Angle 1 26' from Polaris in Western Elongation

The State of Texas,

Survey

Reeves

County,

No. 14

or

District,

Blk. C 9

FIELD NOTES of a survey of 625

acres of land made for the Public Free School Fund by virtue of an Act of the First Called Session of the Twenty-Sixth Legislature, approved February 23, 1900, providing for the survey and sale of the unsurveyed school land.

Said land is situated in Reeves

County, about 11 miles S 53 W from

Pecos, and known as survey No. 14

in Block No. C 9

BEGINNING AT the S.W. corner of Survey No. 13 this Bl'k,

Thence N. 00 03' W. 1697 Vrs.

Thence N. 78 44' W. with the S. boundary of Survey No. 46 Bl'k 5 576 Vrs. to its S.W. corner

Thence N. 11 16' E. 93 Vrs.

Thence S. 89 57' W. 1354 Vrs.

Thence S. 00 03' E. 1901 Vrs. to the N.E. corne of Survey No. 27 Bl'k C 8,

Thence N. 89 57' E. 1901 Vrs. to the beginning corner of this Survey.

to the place of beginning.

S. Edly Pritchett,

W. L. Solomon.

Chain Carriers

I, W. D. Twichell

State Surveyor for the State of Texas, do hereby certify that the foregoing survey was made by me according to law under the direction of the Commissioner of the General Land Office by establishing base lines for the block to which this survey belongs; that the limits, boundaries and corners, with the marks, natural and artificial, are truly described in the foregoing Plat and Field Notes.

Surveyed 31" day of Dec. 1901 1901

W. D. Twichell
State Surveyor for the State of Texas.

| | |
|------------------------------------|--|
| For plat of this Survey | |
| see Sketch N. | |
| <i>for plat</i> <i>1-22-247</i> | |

The State of Texas,

Survey

Survey Reeves County, No. 15
or _____ District, Blk. C 9

FIELD NOTES of a survey of 640

acres of land made for the Public Free School Fund by
virtue of an Act of the First Called Session of the Twenty-
Sixth Legislature, approved February 23, 1900, providing
for the survey and sale of the unsurveyed school land.

Said land is situated in ReevesCounty, about 12 miles S 56 W fromPecos center of county, and known as survey No. 15in Block No. C 9

Magnetic Variation 10 45' E
Angle 1 26' from Polaris in Western elongation

BEGINNING AT the N.W. corner of Survey No. 14 this Bl'k,
Thence S. 89 57 W. 1901 Vrs.
Thence S. 00 03' E. 1901 Vrs. to the N.E. corner of Survey No. 28 Bl'k
C 8,
Thence N. 89 57' E. 1901 Vrs.
Thence N. 00 03' W. 1901 vrs. to the beginning corner of this Survey.

to the place of beginning.

S. Edly Pritchett,W. L. Solomon.

Chain Carriers

I, W. D. Twichell, State Surveyor for the State of Texas, do hereby
certify that the foregoing survey was made by me according to law under the direction of the Commissioner of the
General Land Office by establishing base lines for the block to which this survey belongs; that the limits, boundaries
and corners, with the marks, natural and artificial, are truly described in the foregoing Plat and Field Notes.

Surveyed 28" day of Dec. 1901 1900.W. D. Twichell
State Surveyor for the State of Texas.

For plat of this Survey

see Sketch N.

The State of Texas,

Survey

Reeves

County,

No. 16

or

District,

Blk. C 9

FIELD NOTES of a survey of 640

acres of land made for the Public Free School Fund by virtue of an Act of the First Called Session of the Twenty-Sixth Legislature, approved February 23, 1900, providing for the survey and sale of the unsurveyed school land.

Said land is situated in Reeves

County, about 13 miles S 57 W from

Pecos County, and known as survey No. 16

in Block No. C 9

Magnetic Variation 10 45' E

Angle 1 26' from Polaris in Western Elongation

BEGINNING AT the N.W. corber of Survey No. 15 this Bl'k,
Thence S. 89 57' W. 1901 Vrs. to a point whence a wind mill bears S 12
27' W. about 1/2 mile and Gomez mtn. bears S. 47 00' W.
Thence S. 00 03' E. with the E. bound ary of Public School Bl'k 72,
at 1835 Vrs. cross a creek ,at 1901 Vrs. a 2 1/2" iron pipe marked B 72
8 C 9 and a wind mill bears N. 38 39' W. about 500 Vrs. and Gomez mtn.
S. 48 20' W.
Thence N. 89 57' E. 1901 Vrs. to the N.W. corner of Survey No. 27 Bl'k
C 8,
Thence N. 00 03' W. 1901 Vrs. to the beginning corner of this Survey.

to the place of beginning.

S. Edly Pritchett,

W. L. Solomon.

Chain Carriers

I, W. D. Twichell, State Surveyor for the State of Texas, do hereby certify that the foregoing survey was made by me according to law under the direction of the Commissioner of the General Land Office by establishing base lines for the block to which this survey belongs; that the limits, boundaries and corners, with the marks, natural and artificial, are truly described in the foregoing Plat and Field Notes.

Surveyed 28th day of Dec. 1901

W. D. Twichell
State Surveyor for the State of Texas.

For plat of this Survey

see Sketch N.

F-82898 640
 DIRECT ON MAP FOR
 9-8-50 H.W.C.
 Patented
 9-13-50
 C. H. Williams

Magnetic Variation 10 45' E

Angle 1 26' from Polaris in Western Elongation

Beginning at the N.E. corner of Survey No. 16 this Bl'k,

Thence N. 00 03' W. 1901 Vrs.

Thence S. 89 57' W. 1901 vrs. to a point whence a wind mill bears S 05 25' W. and Gomez mtn. bears S. 45 35' W.

Thence S. 00 03' E. with the E. boundary of Bl'k 72 1901 vrs. to a point whence a wind mill bears S. 12 27' W. about 1/2 mile and Gomez Mtn. bears S. 47 00' W.

Thence N. 89 57' E. 1901 Vrs. to the begin ing corner of this Survey.

to the place of beginning.

The State of Texas,

Survey

Reeves

County,

No. 17

or

District,

Blk. C 9

FIELD NOTES of a survey of 640

acres of land made for the Public Free School Fund by
 virtue of an Act of the First Called Session of the Twenty-
 Sixth Legislature, approved February 23, 1900, providing
 for the survey and sale of the unsurveyed school land.

Said land is situated in Reeves

County, about 12 miles S 61 W from

Pecos Center of County, and known as survey No. 17

in Block No. C 9

S. Edly Prithbrett,

W. L. Solomon.

Chain Carriers

I, W. D. Twichell

State Surveyor for the State of Texas, do hereby
 certify that the foregoing survey was made by me according to law under the direction of the Commissioner of the
 General Land Office by establishing base lines for the block to which this survey belongs; that the limits, boundaries
 and corners, with the marks, natural and artificial, are truly described in the foregoing Plat and Field Notes.

Surveyed 28" day of Dec. 1901 1900.

W. D. Twichell
State Surveyor for the State of Texas.

| | |
|---|--|
| For plat of this Survey | |
| see Sketch N. | |
| <i>C/O K. M. H. A.</i> <i>1-27-249</i> | |

The State of Texas,

Survey

Reeves

County,

No. 18

or

District,

Blk. C 9

FIELD NOTES of a survey of 640

acres of land made for the Public Free School Fund by virtue of an Act of the First Called Session of the Twenty-Sixth Legislature, approved February 23, 1900, providing for the survey and sale of the unsurveyed school land.

Said land is situated in Reeves

County, about 11 miles S 60 W from

Pecos County, and known as survey No. 18

in Block No. C 9

Magnetic Variation 10 45' E
 Angle 1 26' from Polaris in Western Elongation

BEGINNING AT the N.E. corner of Survey No. 15 this Bl'k,
 Thence N. 00 03' W. 1901 vrs.
 Thence S. 89 57' W. 1901 vrs, to the N.E. corner of Survey No. 17
 this Bl'k,
 Thence S. 00 03' E. 1901 vrs.
 Thence N. 89 57' E. 1901 vrs. to the beginning corner of this Survey.

_____ to the place of beginning.

S. Edly Pritchett,

W. L. Solomon.

Chain Carriers

I, W. D. Twichell, State Surveyor for the State of Texas, do hereby certify that the foregoing survey was made by me according to law under the direction of the Commissioner of the General Land Office by establishing base lines for the block to which this survey belongs; that the limits, boundaries and corners, with the marks, natural and artificial, are truly described in the foregoing Plat and Field Notes.

Surveyed 28" day of Dec. 1901 1900.

W. D. Twichell
 State Surveyor for the State of Texas.

For plat of this survey

see Sketch N.

F-146179
CORRECT ON MAP FOR 520 ACRES
9-23-57
JH

The State of Texas,

Reeves County, Survey No. 19
 or District, Blk. C 9

FIELD NOTES of a survey of 520

acres of land made for the Public Free School Fund by virtue of an Act of the First Called Session of the Twenty-Sixth Legislature, approved February 23, 1900, providing for the survey and sale of the unsurveyed school land.

Said land is situated in Reeves

County, about 11 miles S 58 W from

Pecos County, and known as survey No. 19

in Block No. C 9

Magnetic Variation 10 45' E
 Angle 1 26' from Polaris in Western Elongation

BEGINNING AT the N.E. corner of Survey No. 15 this Bl'k.

Then e N. 89 57' E. 1/4 1354 Vrs.

Thence N. 11 16' E. with the W. boundary of Bl'k 5 1938 1/2 Vrs.

Thence S. 89 57' W. 1735 Vrs. to the N.E. corner of Survey No. 18 this Bl'k,

Thence S. 00 03' E. 1901 Vrs. to the beginning corner of this Survey.

Patented
5-5-59
Hedrick

to the place of beginning.

S. Edly Pritchett,

W.L. Solomon,

Chain Carriers

I. W.D. Twichell

State Surveyor for the State of Texas, do hereby certify that the foregoing survey was made by me according to law under the direction of the Commissioner of the General Land Office by establishing base lines for the block to which this survey belongs; that the limits, boundaries and corners with the marks, natural and artificial, are truly described in the foregoing Plat and Field Notes.

Surveyed 31" day of Dec. 1901

W.D. Twichell
 State Surveyor for the State of Texas.

For plat of this Survey

see Sketch N.

*Chok
for 647 acres
1-22-47*

The State of Texas,

Survey

Reeves

County,

No. 20

or

District,

Blk. C 9

FIELD NOTES of a survey of 640

acres of land made for the Public Free School Fund by virtue of an Act of the First Called Session of the Twenty-Sixth Legislature, approved February 23, 1900, providing for the survey and sale of the unsurveyed school land.

Said land is situated in Reeves

County, about 10 miles S 62 W from

Pecos Center of County, and known as survey No. 20

in Block No. C 9

Magnetic Variation 10 45' E

Angle 1 26' from Polaris in Western Elongation

BEGINNING AT the N.E. corner of Survey No. 19 tis Bl'k.

Thence N. 11 16' E. 1770 Vrs. to an old iron pipe marked L 5 CORNER 45

Thence N. 00 03' W. 165 Vrs.

Thence S. 89 57' W. 2082 Vrs.

Thence S. 00 03' E. 1901 Vrs. to the N.E. corner of Survey No. 18 this Block,

Thence N. 89 57' E. 1735 Vrs. to the beginning corner of this Survey.

to the place of beginning.

S. Edly Prithbrett,

W. L. Solomon.

Chain Carriers

I, W. D. Twichell

State Surveyor for the State of Texas, do hereby

certify that the foregoing survey was made by me according to law under the direction of the Commissioner of the General Land Office by establishing base lines for the block to which this survey belongs; that the limits, boundaries and corners, with the marks, natural and artificial, are truly described in the foregoing Plat and Field Notes.

Surveyed 31" day of Dec. 1901 1900:

W. D. Twichell
State Surveyor for the State of Texas.

For plat of this Survey

see Sketch N.

Chas. M. H. H.
1-22-1907

Magnetic Variation 10 45' E

Angle 1 26' from Polaris in Western Elongation

The State of Texas,

Survey

Reeves

County,

No. 21

or

District,

Blk. C 9

FIELD NOTES of a survey of 640

acres of land made for the Public Free School Fund by virtue of an Act of the First Called Session of the Twenty-Sixth Legislature, approved February 23, 1900, providing for the survey and sale of the unsurveyed school land.

Said land is situated in Reeves

County, about 11 miles S 64 W from

Pecos

~~General County~~, and known as survey No. 21

in Block No. C 9

BEGINNING AT the N.W. corner of Survey No. 20 this Bl'k,

Thence S. 89 57' W. 1901 Vrs.

Thence S. 00 03' E. 1901 Vrs. to the N.E. corner of Survey No. 17 this Bl'k,

Thence N. 89 57' E. 1901 Vrs. to the N.W. corner of Survey No. 19 this Bl'k,

Thence N. 00 03' W. 1901 Vrs. to the beginning corner of this Survey.

to the place of beginning.

S. Edly Pritchett,

W. L. Solomon.

Chain Carriers

I, W. D. Twitchell

State Surveyor for the State of Texas, do hereby certify that the foregoing survey was made by me according to law under the direction of the Commissioner of the General Land Office by establishing base lines for the block to which this survey belongs; that the limits, boundaries and corners, with the marks, natural and artificial, are truly described in the foregoing Plat and Field Notes.

Surveyed 28" day of Dec. 1901

1901

W. D. Twitchell
State Surveyor for the State of Texas.

For plat of this Survey

see Sketch N.

*OK N.H.H.
1-22-247*

The State of Texas,

Survey

Reeves

County,

No. 22

or

District,

Blk. C 9

FIELD NOTES of a survey of ~~340~~ 653

acres of land made for the Public Free School Fund by virtue of an Act of the First Called Session of the Twenty-Sixth Legislature, approved February 23, 1900, providing for the survey and sale of the unsurveyed school land.

Said land is situated in Reeves

County, about 12 miles S 66 W from

Pecos Center of County, and known as survey No. 22

in Block No. C 9

Magnetic Variation 10 45' E

Angle 1 26' from Polaris in Western Elongation

BEGINNING AT the S. W. corner of Survey No. 21 this Bl'k,
Thence N. 00 03' W. 2325 Vrs.
Thence S. 63 00' W. with the S. boundary of the T and P right of way
(36 Vrs. from the center of the track) 2050 Vrs. to a circular pot iron
marked X, mile post No. 665^{on} 14" telegraph pole^E from line (striped red,
and a pile of stone at base) bears N. 66 16' E., also mile post No. 666
the^{on} 16" telegraph pole (W. from line) bears S. 67 25' W. and from the
cir. iron, twin mills bear N. 06 38' E. and N. 04 20' E.
Thence S. 00 03' E. with the E. boundary of Public School Bl'k 72
1557 Vrs. to a point whence a wind mill bears S. 05 25' W. and Gomez
Mtn. bears S. 45 35' W.
Thence N. 89 58' E. 1901 Vrs. to the beginning corner of this Survey.

to the place of beginning.

S. Edly Pritchett,

W. L. Solomon.

Chain Carriers

I, W. D. Twichell, State Surveyor for the State of Texas, do hereby certify that the foregoing survey was made by me according to law under the direction of the Commissioner of the General Land Office by establishing base lines for the block to which this survey belongs; that the limits, boundaries and corners, with the marks, natural and artificial, are truly described in the foregoing Plat and Field Notes.

Surveyed 28" day of Dec. 1901

1900-

W. D. Twichell
State Surveyor for the State of Texas.

For plat of this Survey

see Sketch N.

The State of Texas,

Survey

Reeves

County,

No. 23

or

District,

Blk. C 9

FIELD NOTES of a survey of 720

acres of land made for the Public Free School Fund by virtue of an Act of the First Called Session of the Twenty-Sixth Legislature, approved February 23, 1900, providing for the survey and sale of the unsurveyed school land.

Said land is situated in Reeves

County, about 10 miles S 68 W from

Pecos Center of County, and known as survey No. 23

in Block No. C 9

Magnetic Variation 10 45' E

Angle 1 26' from Polaris in Western elongation

BEGINNING AT Then N.E. corner of Survey No. 22 this Bl'k,

Thence N. 68 00' E. with the S. boundary of the T & P Ry. (36 Vrs. from the center of track) at 2010 Vrs. a large sand stone marked 8 C 9 with a smaller stone beside it, at 3303 vrs. a point,

Thence S. 33 42' E. with the S.W. boundary of the W.D. Washburn Survey 1217 Vrs.

Thence N. 56 18' E. with the S. boundary of the W.D. Washburn Survey at 222 Vrs. an iron pipe marked C 9 W D W and a 1/4 circle bears N. 33 42' W. 28 Vrs. at 295 Vrs. the W. corner of Survey No. 24 this Bl'k,

Thence S. 789 Vrs.

Thence S. W. 3983 Vrs.

Thence N. 402 Vrs. to the beginning corner of this Survey.

to the place of beginning.

S. Edly Pritchett,

W. L. Solomon.

W. L. Solomon

Chain Carriers

I, W. D. Twichell

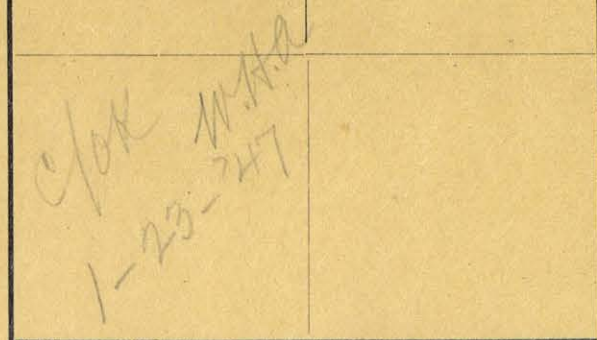
State Surveyor for the State of Texas, do hereby certify that the foregoing survey was made by me according to law under the direction of the Commissioner of the General Land Office by establishing base lines for the block to which this survey belongs; that the limits, boundaries and corners, with the marks, natural and artificial, are truly described in the foregoing Plat and Field Notes.

Surveyed 31" day of Dec. 1901

State Surveyor for the State of Texas.

For plat of this Survey

see Sketch N.



The State of Texas,

Survey

Reeves

County,

No. 24

or

District,

Blk. C 9

FIELD NOTES of a survey of 604

acres of land made for the Public Free School Fund by virtue of an Act of the First Called Session of the Twenty-Sixth Legislature, approved February 23, 1900, providing for the survey and sale of the unsurveyed school land.

Said land is situated in Reeves

County, about 2 miles S 62 W from

Pecos center of County, and known as survey No. 24

in Block No. C 9

Magnetic Variation 10 45' E
Angle 1 26' from Polaris in Western Elongation

BEGINNING AT an old iron pipe marked B 5 CORNER 45 same being the N.W. corner of Survey No. 45 Bl'k 5,
Thence S. 78 44' E. 1900 Vrs. to the N.W. corner of Survey No. 43 Bl'k 5
Thence N. 11 16' E. 1901 Vrs.
Thence N. 78 44' W. 1122 Vrs.
Thence S. 56 18' W. with the S.E. boundary of the W.D. Washburn Survey 1364 Vrs.
Thence S. 954 Vrs. to the beginning corner of this Survey.

to the place of beginning.

W.L. Solomon.

S. Edly Pritchett.

Chain Carriers

I, W.D. Twichell, State Surveyor for the State of Texas, do hereby certify that the foregoing survey was made by me according to law under the direction of the Commissioner of the General Land Office by establishing base lines for the block to which this survey belongs; that the limits, boundaries and corners, with the marks, natural and artificial, are truly described in the foregoing Plat and Field Notes.

Surveyed 31 day of Dec. 1901 1900.

State Surveyor for the State of Texas.

The State of Texas,

Survey

Reeves

County,

No. 25

or

District,

Blk. C 9

For plat of this Survey

see Sketch N.

FIELD NOTES of a survey of 640

acres of land made for the Public Free School Fund by
virtue of an Act of the First Called Session of the Twenty-
Sixth Legislature, approved February 23, 1900, providing
for the survey and sale of the unsurveyed school land.

Said land is situated in Reeves

County, about 9 miles S 27 W from

Pecos, and known as survey No. 25

in Block No. C 9

Magnetic Variation 10 45' E

Angle 1 26' from Polaris in Western Elongation

BEGINNING AT an iron pipe marked 200 B 13 same being the N.W. corner of
Survey No. 200 Bl'k 13 whence a wind mill bears S. 48 00' W.
Thence S. 12 00' W. 1901 Vrs. to an iron pipe marked 200.199, 196 whence
Gomez Mtn. bears S. 58 25' W. and a wind mill bears S. 42 57' W.
Thence N. 78 00' W. at 1027 Vrs. cross a road, at 1901 Vrs. an old wooden
stake marked N.W. corner 196 bears N. 3.9 Vrs. (from stake Gomez Mtn. bears
S. 57 12' W. whence and a wind mill bears S. 17 55' W.)
Thence N. 12 00' E. 1901 Vrs. to an interior corner of Survey No. 5
this bl'k,
Thence S. 78 00' E. 1901 Vrs. to the beginning corner of this Survey.

to the place of beginning.

S. Edly Pritchett,

W. L. Solomon.

Chain Carriers


I, W. D. Twichell, State Surveyor for the State of Texas, do hereby
certify that the foregoing survey was made by me according to law under the direction of the Commissioner of the
General Land Office by establishing base lines for the block to which this survey belongs; that the limits, boundaries
and corners, with the marks, natural and artificial, are truly described in the foregoing Plat and Field Notes.

Surveyed 21" day of Nov. 1901 1900.


State Surveyor for the State of Texas.

For plat of this Survey

see Sketch N.



Magnetic Variation 10 45' E

Angle 1 26' from Polaris in Western Elongation

The State of Texas,

Reeves County, No. 26
or District, Blk. C 9

FIELD NOTES of a survey of 635

acres of land made for the Public Free School Fund by virtue of an Act of the First Called Session of the Twenty-Sixth Legislature, approved February 23, 1900, providing for the survey and sale of the unsurveyed school land.

Said land is situated in Reeves

County, about 8 miles S 57 W from

Pecos center of County, and known as survey No. 26

in Block No. C 9

BEGINNING AT an old iron pipe marked 47, 43, 44 B 5, at corner of fence
same being the N.W. corner of Survey No. 44 Bl'k 5 from which a 6"
circular trench and an iron pipe marked C 9 B 5 bears N. 77 59' W. 139.3 Vrs.
from " " a Wind Mill cross N 52° 30' W 245 Vrs.
Thence N. 11 16' E. 1901 Vrs. to the N.W. corner of Survey No. 47 Bl'k 5
Thence N 78° 44' W 1005 Vrs. to an old iron pipe marked B 4-36-135-81.
Thence S. 56 18' W. 236 Vrs. to the S. corner of Survey No. 81 Bl'k 4,
Thence N. 33 42' W. 235 Vrs.
Thence N. 78 44' W. 562 Vrs. to the N.E. corner of Survey No. 24 this Bl'k
Thence S. 11 16' W. 1901 Vrs.
Thence S. 78 44' E. with the N. boundary of Survey No. 43 Bl'k 5 1900 Vrs.
to the beginning corner of this Survey.

to the place of beginning.

S. Edly Pritchett,

W. L. Solomon.

Chain Carriers

I, W. D. Twichell, State Surveyor for the State of Texas, do hereby certify that the foregoing survey was made by me according to law under the direction of the Commissioner of the General Land Office by establishing base lines for the block to which this survey belongs: that the limits, boundaries and corners, with the marks, natural and artificial, are truly described in the foregoing Plat and Field Notes.

Surveyed 31 day of Dec. 1901 1900

W. D. Twichell
State Surveyor for the State of Texas.

For plat of this Survey

see Sketch N.

The State of Texas,

Survey

Reeves

County,

No. 27

or

District,

Blk. C 9

FIELD NOTES of a survey of 248

acres of land made for the Public Free School Fund by virtue of an Act of the First Called Session of the Twenty-Sixth Legislature, approved February 23, 1900, providing for the survey and sale of the unsurveyed school land.

Said land is situated in Reeves

County, about 8 1/2 miles S 66 W from

Pecos, and known as survey No. 27

in Block No. C 9

Magnetic Variation 10 45' E

Angle 1 26' from Polaris in Western Elongation

BEGINNING AT the N. corner of Survey No. 24 this Bl'k,

Thence N. 56 18' E. 241 vrs. to the E. corner of the W.D. Washburn Survey,

Thence N. 33 ⁴² 30' W. with the E. boundary of the W.D. Washburn Survey 824 Vrs.

Thence N. 62 00' E. with the S Boundary of the T & P right of way (36 vrs. from the center of track) 970 Vrs.

Thence S. 33 ⁴² 30' E. with the S.W. ~~corner~~ boundary of Survey No. 84 this Bl'k ⁴ 1816 vrs.

Thence N. 78 44' W. 1684 vrs. to the beginning corner of this Survey.

to the place of beginning.

S. Edly Pritchett,

W. L. Solomon.

Chain Carriers

I. W. D. Twichell

State Surveyor for the State of Texas, do hereby certify that the foregoing survey was made by me according to law under the direction of the Commissioner of the General Land Office by establishing base lines for the block to which this survey belongs; that the limits, boundaries and corners, with the marks, natural and artificial, are truly described in the foregoing Plat and Field Notes.

Surveyed 31" day of Dec. 1901 1900.

State Surveyor for the State of Texas.

For plat of this Survey

see Sketch N.

The State of Texas,

Survey

Reeves

County,

No. 1

or

District,

Blk. C 10

FIELD NOTES of a survey of 160

acres of land made for the Public Free School Fund by virtue of an Act of the First Called Session of the Twenty-Sixth Legislature, approved February 23, 1900, providing for the survey and sale of the unsurveyed school land. Said land is situated in Reeves

County, about 33 miles S 35 W. from

Pecos

center of County and known as survey No. 1

in Block No. C 10

Magnetic Variation 11 E.

Angle 1 25' from Polaris in Western Elongation to true meridian

BEGINNING AT The N.E. Corner of Survey No. 25 Bl'k C 14

Thence S. 89 48' W. 82 Vrs. to the S.E. Corner of Survey No. 44

Bl'k 7 56 Township 8

Thence N. 00 12' W. with the E. boundary of said Bl'k 2599 Vrs.

Thence S. 78 01' E. 630 Vrs. to the N.W. Corner of Survey No. 29 Bl'k 13

Thence S. 11 59' W. with the W. boundary of said Bl'k 2522 1/2 Vrs. to the place of beginning.

to the place of beginning.

S. Edly Pritchett.

W. L. Solomon.

Chain Carriers

I, W. D. Twichell, State Surveyor for the State of Texas, do hereby certify that the foregoing survey was made by me according to law under the direction of the Commissioner of the General Land Office by establishing base lines for the block to which this survey belongs; that the limits, boundaries and corners, with the marks, natural and artificial, are truly described in the foregoing Plat and Field Notes.

Surveyed 17 day of Dec. 1901

W. D. Twichell
State Surveyor for the State of Texas.

For plat of this Survey
see Sketch N.

The State of Texas,

Survey

Reeves

County,

No. 2

or

District,

Blk. C 10

FIELD NOTES of a survey of 627

acres of land made for the Public Free School Fund by
virtue of an Act of the First Called Session of the Twenty-
Sixth Legislature, approved February 23, 1900, providing
for the survey and sale of the unsurveyed school land.
Said land is situated in Reeves

County, about 32 miles S 34 W. from
Pecos center of County, and known as survey No. 2

in Block No. C 10

Magnetic Variation 11 E.
Angle 1 25 from Polaris in Western Elongation

BEGINNING AT the N.W. Corner of Survey No 1. this Bl'k.

Thence N. 00 12' W. 1326 Vrs to the S.W. Corner of Survey No. 35
Bl'k 56 T 8.

Thence N. 89 43' E. to the S. boundary of Township 32256 Vrs.

Thence S. 00 12' E. 1813 Vrs. to the N. boundary of Survey No. 29 Bl'k 13

Thence N. 78 01' W. with the said N. boundary, at 2308 Vrs. the place
of beginning.

to the place of beginning.

S. Edly Pritchett.

W. L. Solomon.

Chain Carriers

I, W. D. Twichell, State Surveyor for the State of Texas, do hereby
certify that the foregoing survey was made by me according to law under the direction of the Commissioner of the
General Land Office by establishing base lines for the block to which this survey belongs; that the limits, boundaries
and corners, with the marks, natural and artificial, are truly described in the foregoing Plat and Field Notes.

Surveyed 17 day of DEC. 1901

W. D. Twichell
State Surveyor for the State of Texas.

For plat of this Survey

see Sketch N,

C/O
M.H.A.
1-23-247

The State of Texas,

Reeves

Survey

No. 3

or

District,

Blk. 10
p. 19

FIELD NOTES of a survey of 640

acres of land made for the Public Free School Fund by
virtue of an Act of the First Called Session of the Twenty-
Sixth Legislature, approved February 23, 1900, providing
for the survey and sale of the unsurveyed school land.

Said land is situated in Reeves

County, about 32 miles S. 34 W. from

Pecos County, and known as survey No. 3

in Block No. 10

Magnetic Variation 11 E.
Angle 1 25' from Polaris in Western Elongation

BEGINNING AT the N.E. Corner of Survey No. 3 this Bl'k.

Thence N. 89 48' E. 1799 Vrs. to the S.E. Corner of Survey No. 36
Bl'k 56 Township 8.

Thence S. 00 12' E. 2202 Vrs. to the N. boundary of Bl'k 13

Thence N. 78 01' W. with the said N. boundary 1840 1/2 Vrs. to the S.E.
Corner of Survey No. 2. this Bl'k.

Thence N. 00 12' W. 1813 Vrs. to the place of beginning.

to the place of beginning.

S. Edly Britchett,

W. L. Solomon.

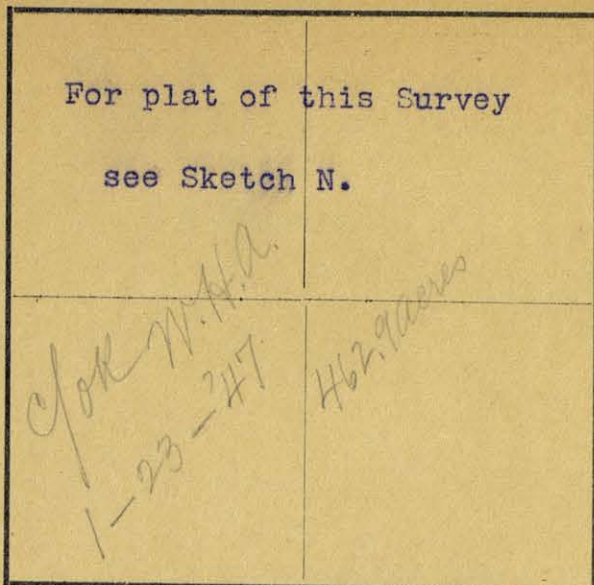
Chain Carriers

I, W. D. Twichell

State Surveyor for the State of Texas, do hereby
certify that the foregoing survey was made by me according to law under the direction of the Commissioner of the
General Land Office by establishing base lines for the block to which this survey belongs; that the limits, boundaries
and corners, with the marks, natural and artificial, are truly described in the foregoing Plat and Field Notes.

Surveyed 17 day of Dec. 1901

W. D. Twichell
State Surveyor for the State of Texas.



The State of Texas,

Survey

Reeves County, No. 4
or District, Blk. C 10

FIELD NOTES of a survey of 462

acres of land made for the Public Free School Fund by
virtue of an Act of the First Called Session of the Twenty-
Sixth Legislature, approved February 23, 1900, providing
for the survey and sale of the unsurveyed school land.

Said land is situated in ReevesCounty, about 31 miles S 33 W. fromPecos center of County, and known as survey No. 4in Block No. C 10Magnetic Variation 11 E.Angle 1 25' from Polaris in Western ElongationBEGINNING AT the S.E. Corner of Survey No. 3 this Bl'k.

Thence S. 78°01' E. 278 1/2 Vrs. to the S.W. Corner of Survey No. 34
Bl'k 13.

Thence N. 11 59' E. with the W. boundary of Bl'k. 13 3797 Vrs. to the N.W
Corner of Survey No. 33 Bl'k 13.

Thence N. 78 01' W. 1098 Vrs.

Thence S. 00 12' E. with the E. boundary of Bl'k 56 3885 Vrs. to the
place of beginning.

to the place of beginning.

S. Edly Britchett.W. L. Solomon.

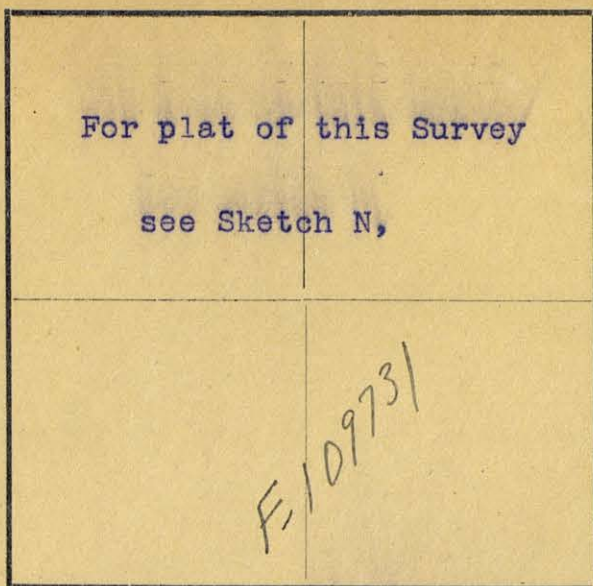
Chain Carriers

I, W. D. Twichell

State Surveyor for the State of Texas, do hereby
certify that the foregoing survey was made by me according to law under the direction of the Commissioner of the
General Land Office by establishing base lines for the block to which this survey belongs; that the limits, boundaries
and corners, with the marks, natural and artificial, are truly described in the foregoing Plat and Field Notes.

Surveyed 17 day of Dec. 1901

W. D. Twichell
State Surveyor for the State of Texas.



The State of Texas,

Survey

Reeves County, No. 5
or District, Blk. 10

FIELD NOTES of a survey of 558

acres of land made for the Public Free School Fund by
virtue of an Act of the First Called Session of the Twenty-
Sixth Legislature, approved February 23, 1900, providing
for the survey and sale of the unsurveyed school land.

Said land is situated in Reeves

County, about 30 29 miles S 32 34 W from

Pecos, and known as survey No. 5

in Block No. 10

Magnetic Variation 11 E.
Angle 1 25' from Polaris in Western elongation

BEGINNING AT the N.E. Corner of Survey No. 4 this Bl'k.

Thence N. 78 01' E. 2509 Vrs.

Thence S. 89 48' W. with the S. boundary of Bl'k 55 Township 8 1602 Vrs.
to its S.W. Corner.Thence S. 00 12' E. with the E. boundary of Bl'k 56 2214 Vrs. to the
N.W. Corner of Survey No. 4 this Bl'k.

Thence S. 78 01' E. 1098 Vrs. to the place of beginning.

Patented June 12, 1935
1935

to the place of beginning.

S. Edly Pritchett,

W. L. Solomon.

Chain Carriers

I, W. D. Twichell, State Surveyor for the State of Texas, do hereby
certify that the foregoing survey was made by me according to law under the direction of the Commissioner of the
General Land Office by establishing base lines for the block to which this survey belongs; that the limits, boundaries
and corners, with the marks, natural and artificial, are truly described in the foregoing Plat and Field Notes.

Surveyed 17 day of Dec. 1901

W. D. Twichell
State Surveyor for the State of Texas.

F-109731

FIELD NOTES.

Survey No. 5

Block No. "C/D"

County. Reeves

Filed in Land Office this the _____ day _____ 1900

Commissioner

Correct on map of Reeves
Co. for 55800 acres.
4-4-35
Atla.

For plat of this Survey

see Sketch N.

The State of Texas,

Survey

Reeves

County,

No. 6

or

District,

Blk. C 10

FIELD NOTES of a survey of 638

acres of land made for the Public Free School Fund by virtue of an Act of the First Called Session of the Twenty-Sixth Legislature, approved February 23, 1900, providing for the survey and sale of the unsurveyed school land. Said land is situated in Reeves

County, about 30 miles S. 33 W. from Pecos center of County, and known as survey No. 6

in Block No. C 10

Magnetic Variation 11 E.

Angle 1 25' from Polaris in Western Elongation

BEGINNING AT the S.E. Corner of Survey No. 5 this Bl.k.

Thence S. ^{78° 01'} 89 48 E. 1898 1/2 Vrs. to the N.W. Corner of Survey No. 42 Bl'k 13.

Thence N. 11 59' E. 919 1898 1/2 Vrs. to the N.W. Corner of Survey No. 43 Bl'k 13.

Thence N. 78° 01' W. 1898 1/2 Vrs.

Thence S. 11 59' W. 1898 1/2 Vrs. to the place of beginning.

to the place of beginning.

S. Edly Pritchett.

W. L. Solomon.

Chain Carriers

I, W. D. Twichell

State Surveyor for the State of Texas, do hereby certify that the foregoing survey was made by me according to law under the direction of the Commissioner of the General Land Office by establishing base lines for the block to which this survey belongs; that the limits, boundaries and corners, with the marks, natural and artificial, are truly described in the foregoing Plat and Field Notes.

Surveyed 17 day of Dec. 1901

State Surveyor for the State of Texas.

For plat of this Survey
see Sketch N.

The State of Texas,

Survey

Reeves County, No. 7
or District, Blk. 10

FIELD NOTES of a survey of 686

acres of land made for the Public Free School Fund by
virtue of an Act of the First Called Session of the Twenty-
Sixth Legislature, approved February 23, 1900, providing
for the survey and sale of the unsurveyed school land.
Said land is situated in Reeves

County, about 29 miles S. 32 W. from

Pecos County, and known as survey No. 7

in Block No. 10

Magnetic Variation 11 E.

Angle 1 25' from Polaris in Western Elongation

BEGINNING AT the N.W. Corner of Survey No. 6 this Bl'k

Thence N. 11 59' E. 610 Vrs.

Thence N. 89 48' E. with the S. boundary of Survey No. Township 8 3885 Vrs

Thence S. 11 59' W. with the W. Boundary of Bl'k 13 1431 Vrs. to the
N.W. Corner of Survey No. 46 Bl'k 13.Thence N. 78 01' W. with the N. boundary of Survey No. 43 Bl'k 13 3797 Vrs
to the place of beginning.

to the place of beginning.

S. Edly Pritchett,

W. L. Solomon.

Chain Carriers

I, W. D. Twichell, State Surveyor for the State of Texas, do hereby
certify that the foregoing survey was made by me according to law under the direction of the Commissioner of the
General Land Office by establishing base lines for the block to which this survey belongs; that the limits, boundaries
and corners, with the marks, natural and artificial, are truly described in the foregoing Plat and Field Notes.

Surveyed 17 day of Dec. 1901

W. D. Twichell
State Surveyor for the State of Texas.

| | |
|---------------------------------|--|
| For plat of this Survey | |
| see Sketch N. | |
| <i>C/O K M.H.A. 1-24-47</i> | |

The State of Texas,

Survey

Reeves

County,

No. 8

or

District,

Blk. C 10

FIELD NOTES of a survey of 624

acres of land made for the Public Free School Fund by virtue of an Act of the First Called Session of the Twenty-Sixth Legislature, approved February 23, 1900, providing for the survey and sale of the unsurveyed school land.

Said land is situated in Reeves

County, about 25 miles S. 31 W. from

Pecos County, and known as survey No. 8

in Block No. C 10

Magnetic Variation 11 E.

Angle 1 25' from Polaris in Western Elongation

BEGINNING AT the N.E. Corner of Survey No. 7 this Bl'k.

Thence N. 11 59' E. with the W. boundary of Bl'k 13, at 1022 Vrs. the beginning Corner of this Survey in the E. boundary of Survey No. 16 Bl'k 55 Township 8

Thence N. 11 59' E. 1344 Vrs. to the N.W. Corner of Survey No. 44 Bl'k 13.

Thence S. 78°01' E. with the N. boundary of Survey No. 44 this Bl'k 1655 Vrs.

Thence N. 00 12' W. 1957 Vrs to the S.E. Corner of Survey No. 9 Township 8

Thence S. 89 48' W. 1901 Vrs. to its S.W. Corner

Thence S. 00 12' E. 2921 Vrs. to the beginning Corner of this Survey.

to the place of beginning.

145408
CORRECT ON MAP FOR 624 ACRES
3-21-68 YES

*Patented
Pat 476, vol 35-13
Date 4-25-68
J.W.M.*

S. Edly Pritchett,

W. L. Solomon.

Chain Carriers

I, W. D. Twichell

State Surveyor for the State of Texas, do hereby certify that the foregoing survey was made by me according to law under the direction of the Commissioner of the General Land Office by establishing base lines for the block to which this survey belongs; that the limits, boundaries and corners, with the marks, natural and artificial, are truly described in the foregoing Plat and Field Notes.

Surveyed 25 day of Nov. 1901

W.D. Twichell
State Surveyor for the State of Texas.

The State of Texas,

Survey

Reeves

County,

No. 9

or

District,

Blk. 10

For plat of this Survey

see Sketch N.

Note the added
2nd call.
If in original the
field notes and area
calculations are correct.
1-24-249

FIELD NOTES of a survey of 728

acres of land made for the Public Free School Fund by
virtue of an Act of the First Called Session of the Twenty-
Sixth Legislature, approved February 23, 1900, providing
for the survey and sale of the unsurveyed school land.

Said land is situated in Reeves

County, about 26 miles S 29 W. from

center of county, and known as survey No. 9

in Block No. 10

Magnetic Variation 11 E.

Angle 1 25' from Polaris in Western Elongation

BEGINNING AT the S.E. Corner of Survey No. 8 this Bl'k.

Thence N. 00 12' W. 1957 Vrs. to the its S.E. Corner,

Thence S. 00 12' E. 2368 Vrs. to the N. boundary of Bl'k 13,

Thence N. 78 01' W. with the said N. boundary 1945 Vrs. to the place
of beginning.

2nd COURSE
N 89 48' E
1907 Vrs.
OMITTED.

to the place of beginning.

S. Edly Pritchett,

W. L. Solomon.

Chain Carriers

I, W. D. Twichell

State Surveyor for the State of Texas, do hereby
certify that the foregoing survey was made by me according to law under the direction of the Commissioner of the
General Land Office by establishing base lines for the block to which this survey belongs; that the limits, boundaries
and corners, with the marks, natural and artificial, are truly described in the foregoing Plat and Field Notes.

Surveyed 25 day of NOV. 1901

State Surveyor for the State of Texas.

| | |
|--|--|
| For plat of this Survey | |
| see Sketch N. | |
| <i>C/ok M.H.H.</i> <i>1-24-247.</i> | |

The State of Texas,

Survey

Reeves County, No. 10
 or District, Blk. 10

FIELD NOTES of a survey of 408

acres of land made for the Public Free School Fund by
 virtue of an Act of the First Called Session of the Twenty-
 Sixth Legislature, approved February 23, 1900, providing
 for the survey and sale of the unsurveyed school land.

Said land is situated in Reeves

County, about 25 miles S 28 W. from

Pecos County, and known as survey No. 10

in Block No. 10

Magnetic Variation 11 E.

Angle 1 25' from Polaris in Western Elongation

BEGINNING AT the S.E. Corner of Survey No. 9 this Bl'k.

Thence N. 00 12' W. at 2368 Vrs. passed the S.E. Corner of Survey No. 10

T 8, at 3885 Vrs. a point in said E. line of Sur. No. 10.

Thence S. 78 01' E. 1017 Vrs.

Thence S. 11 59' W. with the W. boundary of Bl'k 13 3797 Vrs. to the N.W.
Corner of Survey No. 64 Bl'k 13.

Thence N. 78 01' W. 197 Vrs. to the place of beginning.

to the place of beginning.

S. Edly Pritchett,

W. L. Splomon.

Chain Carriers

I, W. D. Twichell, State Surveyor for the State of Texas, do hereby
 certify that the foregoing survey was made by me according to law under the direction of the Commissioner of the
 General Land Office by establishing base lines for the block to which this survey belongs; that the limits, boundaries
 and corners, with the marks, natural and artificial, are truly described in the foregoing Plat and Field Notes.

Surveyed 25 day of Nov. 1901

State Surveyor for the State of Texas.

For plat of this Survey

see Sketch N.

*copy with
1-24-247*

The State of Texas,

Survey

Reeves

County,

No. 11

or

District,

Blk. C 10

FIELD NOTES of a survey of 411

acres of land made for the Public Free School Fund by virtue of an Act of the First Called Session of the Twenty-Sixth Legislature, approved February 23, 1900, providing for the survey and sale of the unsurveyed school land.

Said land is situated in Reeves

County, about 24 miles S 29 W. from

Pecos County, and known as survey No. 10 11

in Block No. C 10

Magnetic Variation 11 E.

Angle 01 25' from Polaris in Western Elongation

BEGINNING AT the N.W. Corner of Survey No. 10 this Bl'k.

Thence S. 78 01 E. 1017 Vrs. to the S.W. Corner of Survey No. 67 BL'K 13.

Thence N. 41° 59' E. 1898 1/2 Vrs. to its N.W. Corner,

Thence N. 78 01' E. 1428 1/2 Vrs.

Thence S. 00 12' E. with the E. boundary of Bl'k 55 Township 8 1942 1/2 Vrs. to the place of beginning.

to the place of beginning.

S. Edly Pritchett,

W. L. Solomon.

Chain Carriers

I, W. D. Twichell

State Surveyor for the State of Texas, do hereby certify that the foregoing survey was made by me according to law under the direction of the Commissioner of the General Land Office by establishing base lines for the block to which this survey belongs; that the limits, boundaries and corners, with the marks, natural and artificial, are truly described in the foregoing Plat and Field Notes.

Surveyed 25 day of Nov. 1901

W. D. Twichell
State Surveyor for the State of Texas.

| | |
|---------------------------------|--|
| For plat of this Survey | |
| see Sketch N. | |
| <i>Clock</i> <i>1-24-247</i> | |

The State of Texas,

Survey

Reeves

County,

No. 12

or

District,

Blk. C 10

FIELD NOTES of a survey of 500

acres of land made for the Public Free School Fund by virtue of an Act of the First Called Session of the Twenty-Sixth Legislature, approved February 23, 1900, providing for the survey and sale of the unsurveyed school land.

Said land is situated in Reeves

County, about 23 miles S 28 W. from

Pecos, and known as survey No. 12

in Block No. C 10

Magnetic Variation 11 E.
 Angle 1.25' from Polaris in Western Elongation

BEGINNING AT the N.W. Corner of Survey No. 11 this BL'K.

Thence N. 00 12' W. with the E. ^{line} Bl'k 55, at 331 Vrs. an iron pipe marked 47 48 T 7 6 C 10 bears E. 142 Vrs. at ⁴⁷³ 473 Vrs. the S.W. Corner of Survey No. 48 Bl'k 55.

Thence N. 89 48' E. the S. boundary of Township 7, at 2043 Vrs. a pile of stones bears S. 149 Vrs. from stone Gomez Mtn. bears S. 72 1/2° W. and a wind mill bears S. 70 55' E. at 3506 Vrs. a point.

Thence S. 11 59' W. with the W. boundary of Bl'k 13, 1202 Vrs. to the N.E. Corner of Survey No. 67 Bl'k 13.

Thence N. 78 01' W. at 1898 1/2 Vrs. passed the N.W. Corner of Survey No. 67 Bl'k 13, at 3327 Vrs. the place of beginning.

to the place of beginning.

S. Edly Pritchett,

W. L. Solomon.

Chain Carriers

I, W. D. Twichell, State Surveyor for the State of Texas, do hereby certify that the foregoing survey was made by me according to law under the direction of the Commissioner of the General Land Office by establishing base lines for the block to which this survey belongs; that the limits, boundaries and corners, with the marks, natural and artificial, are truly described in the foregoing Plat and Field Notes.

Surveyed 25 day of Nov. 1901

W. D. Twichell
 State Surveyor for the State of Texas.

For plat of this Survey

see Sketch N.

*C/O K
1-24-247
Last call is same as first bearing
except for identification
M. H. A.*

Magnetic Variation 11 E.

Angle 1 25' from Polaris in Western Elongation

The State of Texas,

Survey

Reeves County,

No. 13

or

District,

Blk. E 10

FIELD NOTES of a survey of Reeves- 672

acres of land made for the Public Free School Fund by virtue of an Act of the First Called Session of the Twenty-Sixth Legislature, approved February 23, 1900, providing for the survey and sale of the unsurveyed school land.

Said land is situated in Reeves

County, about 1/2 22 miles S 28 W. from

Pecos center of County, and known as survey No. 13

in Block No. E 10

BEGINNING AT the N.E. Corner of Survey No. 12 this Bl'k.

Thence S. 89 48' W. 1605 Vrs.

Thence N. 00 12' W. 2074 Vrs. to the N.E. Corner of Survey No. 48
Bl'k 55 Township 7

Thence N. 89 48' E. 1901 Vrs. to the S.W. Corner of Survey No. 21
Bl'k 54 Township 7,

Thence S. 00 12' E. 1426 Vrs.

Thence N. 78 01' W. 152 1/2 Vrs. to the N.W. Corner of Survey No. 107
Bl'k 13.

Thence S. 11 59' W. 680 Vrs. to the N.E. Corner of Survey No. 12 this
Bl'k.

Thence S. 89 48' W. at 1463 Vrs. a pile of stone bears S 149 Vrs.
(from stone Gomez Mtn. bears S. 72°30' W. and a wind mill bears S. 70°
55' E.) at 1605 Vrs. the place of beginning.

to the place of beginning.

S. Edly Pritchett,

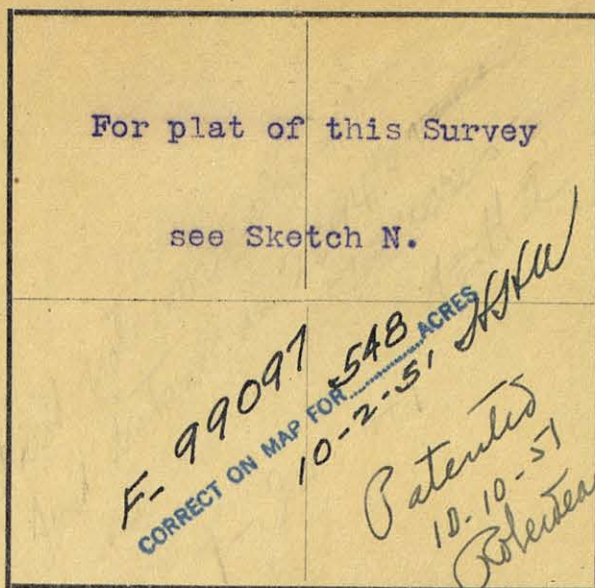
W. L. Solomon.

Chain Carriers

I, W. D. Twichell, State Surveyor for the State of Texas, do hereby certify that the foregoing survey was made by me according to law under the direction of the Commissioner of the General Land Office by establishing base lines for the block to which this survey belongs; that the limits, boundaries and corners, with the marks, natural and artificial, are truly described in the foregoing Plat and Field Notes.

Surveyed 25 day of Nov. 1901

W. D. Twichell
State Surveyor for the State of Texas.



The State of Texas,

Survey

Reeves County, No. 14
or District, Blk. C 10

FIELD NOTES of a survey of 548

acres of land made for the Public Free School Fund by
virtue of an Act of the First Called Session of the Twenty-
Sixth Legislature, approved February 23, 1900, providing
for the survey and sale of the unsurveyed school land.

Said land is situated in Reeves

County, about 22 miles S 27 W from

Pecos Center of County, and known as survey No. 14

in Block No. C 10

Magnetic Variation 11 E.
Angle 1 25' from Polaris in Western Elongation

BEGINNING AT the N.E. Corner of Survey No. 13 this Bl'k.

Thence N. 89 48' E. at 1901 Vrs. the S.E. Corner of Survey No. 21
Bl'k 54 Township 7, at 2000 Vrs. an iron pipe marked 21 T 7 B 54 C 10
and a pile of stone bears S. 265 Vrs., at 2107 Vrs. the W. line of
Survey No. 105 Bl'k 13, whence an old iron pipe marked 105 106 B 13
bears N. 11° 59' E. 62 1/2 Vrs.

Thence S. 11° 59' W 1836 Vrs. to the N.E. Corner of Survey No. 107
Bl'k 13,

Thence N. 78° 01' W to the N. boundary of said Survey NO. 107, 1746 Vrs.
to the E. Corner of Survey No. 13 this BL'K.

Thence N. 00 12' W. 1426 vrs. to the place of beginning.

to the place of beginning.

OK J.W.H.

S. Edly Fritchett,

L. L. Solomon.

Chain Carriers

I, W. D. Twichell, State Surveyor for the State of Texas, do hereby
certify that the foregoing survey was made by me according to law under the direction of the Commissioner of the
General Land Office by establishing base lines for the block to which this survey belongs; that the limits, boundaries
and corners, with the marks, natural and artificial, are truly described in the foregoing Plat and Field Notes.

Surveyed 25 day of Nov. 1901

W. D. Twichell
State Surveyor for the State of Texas.

| | |
|--------------------------------|--|
| For plat of this Survey | |
| see Sketch N. | |
| <i>copy made 1-15-2000</i> | |

The State of Texas,

Survey

Reeves

County,

No. 15

or

District,

Blk. C 10

FIELD NOTES of a survey of 314

acres of land made for the Public Free School Fund by virtue of an Act of the First Called Session of the Twenty-Sixth Legislature, approved February 23, 1900, providing for the survey and sale of the unsurveyed school land.

Said land is situated in Reeves

County, about 20 miles S 25 W from

Pecos County, and known as survey No. 15

in Block No. C 10

Magnetic Variation 10 45' E
Angle 1 26' from Polaris in Western Elongation

BEGINNING AT the N.E. corner of Survey No. 14 this Bl'k,

Thence N. 12 07' E. at 63 vrs. the S.W. corner of Survey No. 106 Bl'k 13 an old iron pipe marked 105 106 Bl'k 13. at 1966 Vrs. the N.W. corner of said Survey 106,

Thence S. 77 53' E with the N. boundary of said 106 1309 Vrs.

Thence N. 00 12' W. 698 Vrs.

Thence S. 89 48' W. 1901 Vrs.

Thence S. 00 12' E. with the E. boundary of Bl'k 54 2340 Vrs.

Thence N. 89 48' E. with the N. boundary of Survey No. 14 this Bl'k 206 Vrs. to the beginning corner of this Survey.

to the place of beginning.

S. Edly Pritchett,

W. L. Solomon,

Chain Carriers

I, W. D. Twichell

State Surveyor for the State of Texas, do hereby certify that the foregoing survey was made by me according to law under the direction of the Commissioner of the General Land Office by establishing base lines for the block to which this survey belongs; that the limits, boundaries and corners, with the marks, natural and artificial, are truly described in the foregoing Plat and Field Notes.

Surveyed 25" day of Nov. 1901 1900.

W. D. Twichell
State Surveyor for the State of Texas.

*copy made
in 104371*

For plat of this Survey

see Sketch N.

*Field notes nearly done
Area apparently OK
1-25-247*

The State of Texas,

Survey

Reeves

County,

No. 16

or

District,

Blk. C 10

FIELD NOTES of a survey of 417

acres of land made for the Public Free School Fund by virtue of an Act of the First Called Session of the Twenty-Sixth Legislature, approved February 23, 1900, providing for the survey and sale of the unsurveyed school land.

Said land is situated in Reeves

County, about 19 miles S 24 W. from

Pecos, and known as survey No. 16

in Block No. C 10

Magnetic Variation 10 45' E

Angle 1 26' from Polaris in Western Elongation

BEGINNING AT the S.E. corner of Survey No. 15 this Bl'k,

Thence S. 77 53' E. 593 vrs. to the N.W. corner of Survey No. 139 Bl'k 13,

Thence N. 12 07' E. with the W. boundary of Bl'k 13 2789 vrs.

Thence S. 89 48' W. 1175 vrs.

Thence S. 00 12' E. 2599 vrs. to the beginning corner of this Survey.

to the place of beginning.

S. Edly Pritchett,

W. L. Solomon.

Chain Carriers

I, W. D. Twichell

State Surveyor for the State of Texas, do hereby certify that the foregoing survey was made by me according to law under the direction of the Commissioner of the General Land Office by establishing base lines for the block to which this survey belongs; that the limits, boundaries and corners, with the marks, natural and artificial, are truly described in the foregoing Plat and Field Notes.

Surveyed 25" day of Nov. 1901 1900.

W. D. Twichell
State Surveyor for the State of Texas.

For plat of this Survey

see Sketch N.

C/PR W/HA
1-25-247Magnetic Variation 10 45' EAngle 1 26' from Polaris in Western Elongation

The State of Texas,

Survey

Reeves

County,

No. 17

or

District,

Blk. C 10FIELD NOTES of a survey of 640

acres of land made for the Public Free School Fund by
virtue of an Act of the First Called Session of the Twenty-
Sixth Legislature, approved February 23, 1900, providing
for the survey and sale of the unsurveyed school land.

Said land is situated in ReevesCounty, about 19 miles S 26 W fromPecos center of County, and known as survey No. 17in Block No. C 10BEGINNING AT the N.W. corner of Survey No. 15 this Bl'k,Thence N. 89 48' E. 1901 Vrs.Thence N. 00 12' W. 1901 Vrs. to the N.W. corner of Survey No. 16 this
Bl'k,Thence S. 89 48' W. 1901 vrs.Thence S. 00 12' E. with the E. boundary of Bl'k 54 Township 7 1901 Vrs
to the beginning corner of this Survey.

to the place of beginning.

S. Edly Pritchett,W. E. L. Solomon.

Chain Carriers

I. W. D. Twichell

State Surveyor for the State of Texas, do hereby
certify that the foregoing survey was made by me according to law under the direction of the Commissioner of the
General Land Office by establishing base lines for the block to which this survey belongs; that the limits, boundaries
and corners, with the marks, natural and artificial, are truly described in the foregoing Plat and Field Notes.

Surveyed 25" day of Nov. 1901 -1900I. W. D. Twichell
State Surveyor for the State of Texas.

For plat of this Survey

see Sketch N.

The State of Texas,

Reeves

County,

Survey

No. 18

or

District,

Blk. C 10

FIELD NOTES of a survey of 640

acres of land made for the Public Free School Fund by virtue of an Act of the First Called Session of the Twenty-Sixth Legislature, approved February 23, 1900, providing for the survey and sale of the unsurveyed school land.

Said land is situated in Reeves

County, about 18 miles S 27 W from Pecos center of County, and known as survey No. 18

in Block No. C 10

Magnetic Variation 10 45'E

Angle 1 26' from Polaris in Western Elongation

BEGINNING AT the N.W. corner of Survey No. 17 this Bl'k,

Thence N. 89 48' E. 1901 Vrs.

Thence N. 00 12' W. 1901 Vrs.

Thence S. 89 48' W. with the S. boundary of Survey No. 15 Township 7 1901 Vrs.

Thence S. 00 12' E. with the E. boundary of Survey No. 17 Bl'k 54 1901 Vrs. to the beginning corner of this Survey.

to the place of beginning.

*Patented August 21-1917
H. H. Kincaid*

S. Edly Pritchett,

W. L. Solomon.

Chain Carriers

I. W. D. Twichell

State Surveyor for the State of Texas, do hereby certify that the foregoing survey was made by me according to law under the direction of the Commissioner of the General Land Office by establishing base lines for the block to which this survey belongs; that the limits, boundaries and corners, with the marks, natural and artificial, are truly described in the foregoing Plat and Field Notes.

Surveyed 25" day of Nov. 1901 1900

I. W. D. Twichell
State Surveyor for the State of Texas.

For plat of this Survey

see Sketch N.

The State of Texas,

Survey

Reeves

County,

No. 19

or

District,

Blk. C 10

FIELD NOTES of a survey of 465

acres of land made for the Public Free School Fund by virtue of an Act of the First Called Session of the Twenty-Sixth Legislature, approved February 23, 1900, providing for the survey and sale of the unsurveyed school land.

Said land is situated in Reeves

County, about 18 miles S 25 W from

center of County, and known as survey No. 19 of 10

in Block No. C 10

Magnetic Variation 10 45' E

Angle 1 26' from Polaris in Western elongation

BEGINNING AT the N.E. corner of Survey No. 17 this Bl'k,
Thence N. 89 48' E. 1175 Vrs.
Thence N. 12 07' E. with the W. boundary of Bl'k 13 1946 Vrs.
Thence S. 89 48' W. with the S. boundary of Survey No. 16 Township 7
1590 Vrs. to the N.E. corner of Survey No. 17 this Bl'k,
Thence S. 00 12' E. 1901 Vrs. to the beginning corner of this Survey.

to the place of beginning.

*Patented August 30-1917
Atkinson*

S. Edly Pritchett,

W. L. Solomon.

Chain Carriers

I, W. D. Twichell

State Surveyor for the State of Texas, do hereby certify that the foregoing survey was made by me according to law under the direction of the Commissioner of the General Land Office by establishing base lines for the block to which this survey belongs; that the limits, boundaries and corners, with the marks, natural and artificial, are truly described in the foregoing Plat and Field Notes.

Surveyed 25" day of Nov. 1901 1900.

State Surveyor for the State of Texas.

252

Survey

The State of Texas,

Reeves

County,

No. 20

or

District,

Blk. C 10

For plat of this Survey

see Sketch N.

File - 151412
 CORRECT ON MAP FOR 252 ACRES
 11-8-1945 - Adler
 Patented
 11-12-45
 Robert J. ...

FIELD NOTES of a survey of 252

acres of land made for the Public Free School Fund by
 virtue of an Act of the First Called Session of the Twenty-
 Sixth Legislature, approved February 23, 1900, providing
 for the survey and sale of the unsurveyed school land.
 Said land is situated in Reeves

County, about 15 miles S 27 W from

Pecos County, and known as survey No. 20

in Block No. C 10

Magnetic Variation 10 45' E

Angle 1 26' from Polaris in Western Elongation

BEGINNING AT the S.E. corner of Survey No. 21 this Bl'k

Thence S. 12 07' W. with the W. boundary of Bl'k 13 at 2275 Vrs. an old
 iron pipe marked 143 144 Bl'k 13 at 3695 Vrs. a point

Thence N. 00 12' W. with the E. boundary of Township 7 3610 Vrs.

Thence N. 89 48' E. 788 Vrs. to the beginning corner of this Survey.

to the place of beginning.

S. Edly Pritchett,

W. L. Solomon.

Chain Carriers

I. W. D. Twichell

State Surveyor for the State of Texas, do hereby
 certify that the foregoing survey was made by me according to law under the direction of the Commissioner of the
 General Land Office by establishing base lines for the block to which this survey belongs; that the limits, boundaries
 and corners, with the marks, natural and artificial, are truly described in the foregoing Plat and Field Notes.

Surveyed 30" day of Dec. 1901

State Surveyor for the State of Texas.

For plat 66 this Survey

see Sketch N.

C/O K. M. H. C.
1-25-47

Magnetic Variation 10 45' E

Angle 1 26' from Polaris in Western Elongation

The State of Texas,

Survey

Reeves

County,

No. 21

or

District,

Blk. C 10

FIELD NOTES of a survey of 420 6.40

acres of land made for the Public Free School Fund by virtue of an Act of the First Called Session of the Twenty-Sixth Legislature, approved February 23, 1900, providing for the survey and sale of the unsurveyed school land.

Said land is situated in Reeves

County, about 14 miles S 29 W from

Pecos center of County, and known as survey No. 21

in Block No. C 10

BEGINNING AT an iron pipe marked XXXX 53 S 52 6 T 7 1 C 10 and make

four pits same being the N.E. corner of Survey No. 1 Bl'k 54 Township 7, Windom's wind mill bears N. 75 05' W. and Gomez Mtn is S. 59 25' W. Thence N. 89 48' E. 688 Vrs. to another wind mill bears N. 63 30' E. *from N 61 T 7*

a mesquite stake marked XXXX and four pits whence Gomez Mtn. bears

S. 59 45' W. and the E. Pt. of W. flat Top bears S. 18 32' W.

Thence N. 89 57' E. 795 Vrs.

Thence S. 12 07' W. at 1726 Vrs. an old iron pipe marked 145 S 13 the

N.W. corner of Survey No. 145 Bl'k 13 continuing S. 12 07' W. with the

W. boundary of said Survey 145 to 3257 Vrs.

Thence S. 89 48' W. 788 Vrs.

Thence N. 00 12' W. with the E. boundary of Township 7 3182 Vrs. to

the beginning corner of this Survey.

to the place of beginning.

S. Edly Pritchett,

W. L. Solomon.

Chain Carriers

I. W. D. Twichell

State Surveyor for the State of Texas, do hereby certify that the foregoing survey was made by me according to law under the direction of the Commissioner of the General Land Office by establishing base lines for the block to which this survey belongs; that the limits, boundaries and corners, with the marks, natural and artificial, are truly described in the foregoing Plat and Field Notes.

Surveyed 30 day of Dec. 1901

I. W. D. Twichell
State Surveyor for the State of Texas.

For plat of this Survey

see Sketch N.

The State of Texas,

Reeves County, No. 22
or District, Blk. C 10

FIELD NOTES of a survey of 650

acres of land made for the Public Free School Fund by
virtue of an Act of the First Called Session of the Twenty-
Sixth Legislature, approved February 23, 1900, providing
for the survey and sale of the unsurveyed school land.
Said land is situated in Reeves

County, about 13 miles S. 25 W. from
Pecos Center of County, and known as survey No. 22

in Block No. C 10

Magnetic Variation 10 45' E

Angle 1 26' from Polaris in Western Elongation

BEGINNING AT an old iron pipe marked 145 B 13 same being the N.W.
corner of Survey 145 Bl'k 13
Thence S. 77 53' E. 1902 Vrs. to the N.W. corner of Survey. 146 Bl'k 13
Thence N. 12 07' E. with the W. boundary of Bl'k 13 2136 Vrs.
Thence S. 89 57' W. 1947 Vrs. to the N.E. corner of Survey No. 21 this
Bl'k,
Thence S. 12 07' W. 1726 Vrs. to the beginning corner of this Survey.

to the place of beginning.

*Saturated 11/16/27
with
File 144814*

S. Edly Pritchett.

W. L. Solomon.

Chain Carriers

I, W. D. Twichell, State Surveyor for the State of Texas, do hereby
certify that the foregoing survey was made by me according to law under the direction of the Commissioner of the
General Land Office by establishing base lines for the block to which this survey belongs; that the limits, boundaries
and corners, with the marks, natural and artificial, are truly described in the foregoing Plat and Field Notes.

Surveyed 30th Dec. day of No Dec. 1901

W. D. Twichell
State Surveyor for the State of Texas.

| | |
|-------------------------|--|
| For plat of this Survey | |
| see Sketch N. | |

copy with 1-25-247

The State of Texas,

Survey

Reeves

County,

No. 23

or

District,

Blk. C 10

FIELD NOTES of a survey of 352

acres of land made for the Public Free School Fund by virtue of an Act of the First Called Session of the Twenty-Sixth Legislature, approved February 23, 1900, providing for the survey and sale of the unsurveyed school land.

Said land is situated in Reeves

County, about 12 miles S 26 W from

Pecos

center of County, and known as survey No. 23

in Block No. C 10

Magnetic Variation

10 50' E
10 43' E

Angle 1 26' from Polaris in Western Elongation

BEGINNING AT the N.E. corner of Survey No. 22 this Bl'k,

Thence N. 12 07' E. with the W. boundary of ~~Sur~~ Bl'k 13 1945 Vrs.

Thence S. 89 57' W. 1251 Vrs.

Thence S. 00 03' E. 1901 Vrs.

Thence N. 89 57' E. 841 Vrs. to the beginning corner of this Survey.

to the place of beginning.

S. Edly Pritchett,

W. L. Solomon.

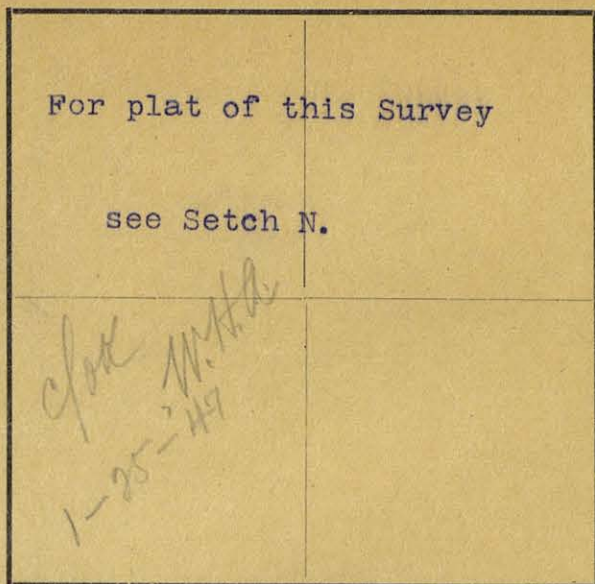
Chain Carriers

I, W. D. Twichell

State Surveyor for the State of Texas, do hereby certify that the foregoing survey was made by me according to law under the direction of the Commissioner of the General Land Office by establishing base lines for the block to which this survey belongs; that the limits, boundaries and corners, with the marks, natural and artificial, are truly described in the foregoing Plat and Field Notes.

Surveyed 30" day of Dec. 1901 1900.


 State Surveyor for the State of Texas.



The State of Texas,

Survey

Reeves County, No. 24
or District, Blk. C 10

FIELD NOTES of a survey of 640

acres of land made for the Public Free School Fund by
virtue of an Act of the First Called Session of the Twenty-
Sixth Legislature, approved February 23, 1900, providing
for the survey and sale of the unsurveyed school land.

Said land is situated in Reeves

County, about 12 miles S 29 W. from

Pecos County, and known as survey No. 24

in Block No. C 10

Magnetic Variation 10 50' E

Angle 1 26' from Polaris in Western Elongation

BEGINNING AT the N.W. corner of Survey No. 23 this Bl'k,

Thence S. 89 57' W. 1901 vrs. to the N.E. corner of Survey No. 13 Bl'k
C. 8 whence two pits bears W. 5 vrs. from pits a wind mill bears N. 8
85 25 E. and Windoms Wind Mill bears S. 84 24' W. and Gomez Mtn. bears
S. 58 15' W.

Thence S. 00 03' E. 1901 Vrs. to a mesquite stake marked XXXX and four
pits and and four pits whence Gomez Mtn, be ass S. 59 45' W. and
the E. point of W. Flat Top Mtn. bears S. 18 32' W.

Thence N. 89 57' E. 1901 Vrs.

Thence N. 00 03' W. 1901 Vrs. to the beginning corner of this Survey.

to the place of beginning.

S. Edly Pritchett,

W. L. Solomon.

Chain Carriers

I, W. D. Twichell, State Surveyor for the State of Texas, do hereby
certify that the foregoing survey was made by me according to law under the direction of the Commissioner of the
General Land Office by establishing base lines for the block to which this survey belongs; that the limits, boundaries
and corners, with the marks, natural and artificial, are truly described in the foregoing Plat and Field Notes.

Surveyed 30" day of Dec. 1901 1900

W. D. Twichell
State Surveyor for the State of Texas.

For plat of this Survey

see Sketch N.

*C/pt. Miller
1-25-247*

Magnetic Variation 10 50' E

Angle 1 26'' from Polaris in Western elongation

The State of Texas,

Survey

Reeves County,

No. 25

or

District,

Blk. C 10

FIELD NOTES of a survey of 640

acres of land made for the Public Free School Fund by virtue of an Act of the First Called Session of the Twenty-Sixth Legislature, approved February 23, 1900, providing for the survey and sale of the unsurveyed school land.

Said land is situated in Reeves

County, about 11 miles S 30 W from

Pecos County, and known as survey No. 25

in Block No. C 10

BEGINNING AT the N.E. corner of Survey No. 24 this Bl'k,

Thence N. 00 03' W. 1901 Vrs.

Thence ^{S 84 57 W} ~~±S 89 57'~~ W. 1901 Vrs. to the N.E. corner of Survey. 14² Bl'k C 8 whence four pits bear W. 10 Vrs. and ^{from pits} a wind mill bears S. 51 55' E and Gomez Mtn. bears S. 56 45' W. and the E. Pt. of W. Flat Top Mtn. bears S. 17 34' W.

Thence S. 00 03' E. 1901 Vrs. to the N.E. corner of Survey No. 13 ~~Bl'k~~ Bl'k C 8 whence two pits bear W. 5 Vrs. from which a wind mill bears N. 85 25' E and Windoms wind mill bears S. ^{84 24'} ~~84 24'~~ W. and Gomez Mtn. bears S. 58 15' W.

Thence N. 89 57' E. 1901 Vrs. to the beginning corner of this Survey

to the place of beginning.

S. Edly Pritchett,

W. D. Twichell

Chain Carriers


I, W. D. Twichell, State Surveyor for the State of Texas, do hereby certify that the foregoing survey was made by me according to law under the direction of the Commissioner of the General Land Office by establishing base lines for the block to which this survey belongs; that the limits, boundaries and corners, with the marks, natural and artificial, are truly described in the foregoing Plat and Field Notes.

Surveyed 30" day of Dec. 1901 1900

W. D. Twichell
State Surveyor for the State of Texas.

For plat of this Survey

see Sketch N.



Magnetic Variation 10 50' E

Angle 1 26' from Polaris in Western Elongation

The State of Texas,

Reeves

County,

Survey

No. 26

or

District,

Blk. C 10

FIELD NOTES of a survey of 490

acres of land made for the Public Free School Fund by virtue of an Act of the First Called Session of the Twenty-Sixth Legislature, approved February 23, 1900, providing for the survey and sale of the unsurveyed school land.

Said land is situated in Reeves

County, about 11 miles S 28 W from

Pecos County, and known as survey No. 26

in Block No. C 10

BEGINNING AT the N.E. corner of Survey No. 23 this Bl'k.

Thence N. 12 07' E. with the W. boundary of Bl'k 13 1945 Vrs.

Thence S. 89 57' W. 1661 Vrs. to the N.E. corner of Survey No. 25 this Bl'k,

Thence PP S. 00 03' E. 1901 Vrs.

Thence N. 89 57' E. 1251 Vrs. to the beginning corner of this Survey.

to the place of beginning.

S. Edly Pritchett,

W. L. Solomon.

Chain Carriers

I, W. D. Twichell, State Surveyor for the State of Texas, do hereby certify that the foregoing survey was made by me according to law under the direction of the Commissioner of the General Land Office by establishing base lines for the block to which this survey belongs; that the limits, boundaries and corners, with the marks, natural and artificial, are truly described in the foregoing Plat and Field Notes.

Surveyed 30" day of DEC. 1901 -1901

W. D. Twichell
State Surveyor for the State of Texas.

