

SHELF 25

FIELD  
NOTES

VOL. 2  
ACT. 1900

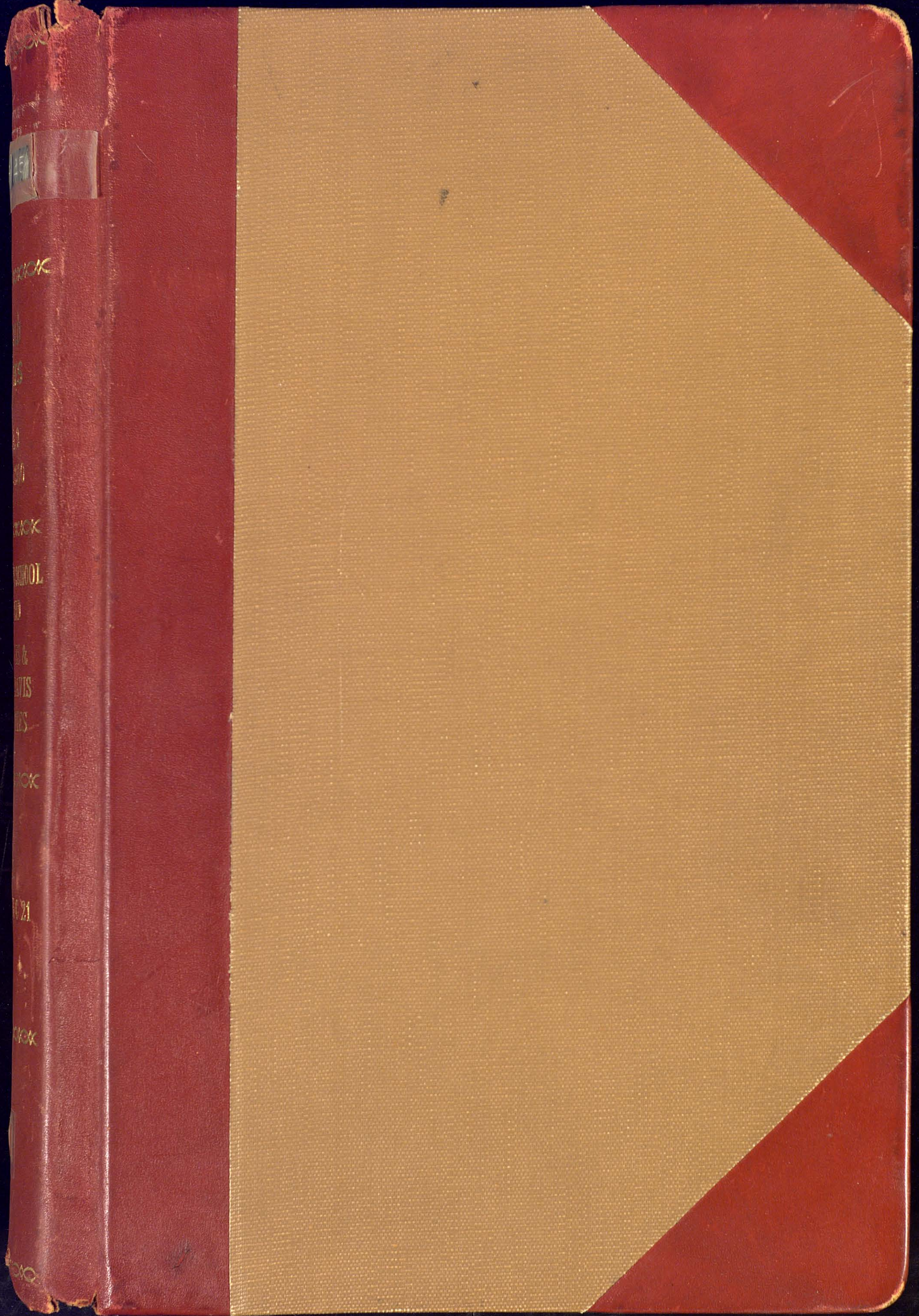
PUBLIC SCHOOL  
LAND

REEVES &  
JEFF DAVIS  
COUNTIES

BLKS.  
C 11 THRU C 21

31





151

BOOK

OF

THE

BOOK

SCHOOL

OF

THE &  
ARTS  
SCHOOL

BOOK

OF

THE

ARTS

BOOK

OF


THE

ARTS

BOOK

OF







81672



a

Received and filed in the General Land Office this 1st day  
of Oct 1902, and after careful examination were duly approved.

Charles Rogan  
Commissioner General Land Office.





General Land Office.

State of Texas.

Austin.

JOHN J. TERRELL, COMMISSIONER.  
J.T. ROBISON, CHIEF CLERK.

State of Texas County of Reeves

I A. M. Randolph

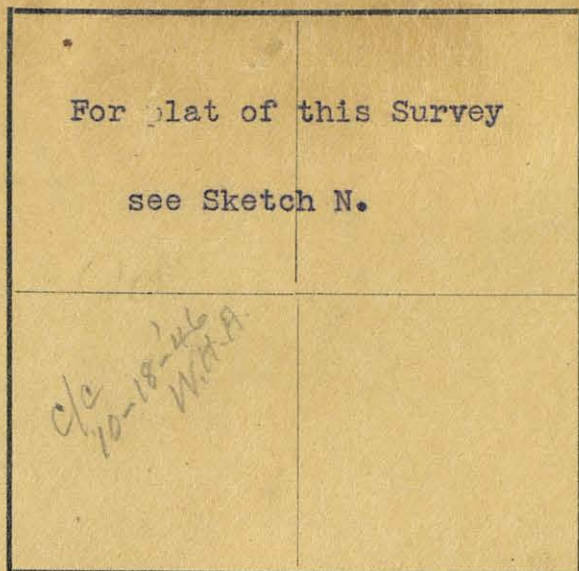
surveyor of Reeves county do hereby certify that a bound volume of field notes of Free school land, being surveys in block C 11 to C 21 inclusive, said to be true and correct copies of the original on file in the General Land office, has this day been deposited in and made a permanent record of the county surveyors office of Reeves county.

Witness my hand this 25<sup>th</sup> day of April 1903.

A. M. Randolph

Surveyor of Reeves Co.





## The State of Texas,

Survey

Reeves County, No. 1  
or District, Blk. C 11

FIELD NOTES of a survey of 676

acres of land made for the Public Free School Fund by  
virtue of an Act of the First Called Session of the Twenty-  
Sixth Legislature, approved February 23, 1900, providing  
for the survey and sale of the unsurveyed school land.  
Said land is situated in Reeves

County, about 33 miles S 60 W. fromPecos County, and known as survey No. 1in Block No. C 11Magnetic Variation 10 50' E.Angle 1 25' from Polaris in Western Elongation

BEGINNING AT a stone markd N.W. 1 C 11 57 B 58 whence a wind mill  
bears S. 11 13' W. and Gomez Mtn. bears S 22 22' W.  
Thence S. 00 12' E. 41 Vrs. to the S.W. Corner of Survey No. 19 Bl'k  
57 Township 7 the beginning corner of this Survey.  
Thence S. 00 12' E. at 2013 Vrs. a stone marked X S.W. 1 C 11 and a  
stone mound whence Gomez Mtn, bears S 24 12' W. and W. edge of Flat Top  
bears S 22 05' E., at 2994 Vrs. a bed of charcoal and a <sup>round</sup> charred stake  
marked C 11 and a pile of stone, the R.R. fence bears S 20 1/2 Vrs.  
RR. track bears S 41.3 Vrs.  
Thence N. 60 20' E. wit the N. boundary of the T and P right of way  
( 36 Vrs. from center of track) 1702 Vrs.  
Thence N. 00 0 12' W. 2157 Vrs.  
Thence S. 89 48' W. with the S. boundary of said Survey No. 19 1482 Vrs.  
to the beginning corner of th is Survey.

to the place of beginning.

PATENTED

10/18/1982

NO.

117 Vol 45 B

MAILED CO. CLK.

10/28/82  
*mmw*S. Edly Pritchett,W. L. Solomon.

Chain Carriers

I, W. D. Twichell

State Surveyor for the State of Texas, do hereby  
certify that the foregoing survey was made by me according to law under the direction of the Commissioner of the  
General Land Office by establishing base lines for the block to which this survey belongs; that the limits, bound-  
and corners, with the marks, natural and artificial, are truly described in the foregoing Plat and Field Notes

Surveyed 18 day of Dec. 1901

State Sur



For plat of this Survey  
see Sketch N.

*c/c 10-18-46  
W.H.P.*

Magnetic Variation 10 50' E.

Angle 1 25' from Polaris in Western Elongation

The State of Texas,

Survey

Reeves County, No. 2  
or District, Blk. C 11

FIELD NOTES of a survey of 640

acres of land made for the Public Free School Fund by  
virtue of an Act of the First Called Session of the Twenty-  
Sixth Legislature, approved February 23, 1900, providing  
for the survey and sale of the unsurveyed school land.

Said land is situated in Reeves

County, about 32 miles S 60 W from

Pecos County, and known as survey No. 2

in Block No. C 11

BEGINNING AT the N.E. Corner of Survey No. 1 this Bl'k.

Thence S. 00 12' E. <sup>2157</sup> 1402 Vrs. to the S.E. Corner of Survey No. 1 this  
Bl'k.

Thence N. 60 20' E. with the N. boundary of the T and P R.R. right  
of way (36 Vrs. from center of track) 2850 Vrs.

Thence N. 00 12' W. with the W. boundary of survey No. 28 Bl'k 57

Township 7 755 Vrs. to its N.W. Corner whence a stone marked X  
N E 2 C 11 B 57 and a stone mound bears N 27 Vrs.

Thence 10 S 89 48' W. with the S. boundary of Survey No. 20 and 19  
2481 Vrs. to the place of beginning.

to the place of beginning.

*File # 102524  
CORRECT ON MAP FOR 640 ACRES  
11/1/48 VES  
Patented  
11-16-48  
Rohrbaugh*

S. Edly Pritchett,

W. L. Solomon.

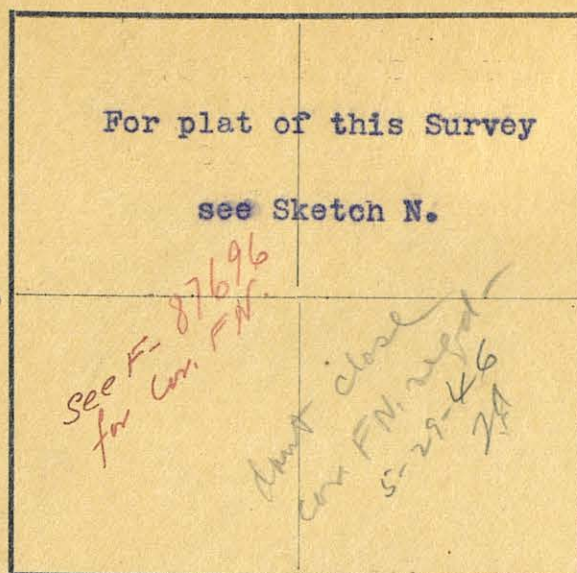
Chain Carriers

I, W. D. Twitchell, State Surveyor for the State of Texas, do hereby  
certify that the foregoing survey was made by me according to law under the direction of the Commissioner of the  
General Land Office by establishing base lines for the block to which this survey belongs; that the limits, boundaries  
and corners, with the marks, natural and artificial, are truly described in the foregoing Plat and Field Notes.

Surveyed 18 day of Dec. 1901

*W. D. Twitchell*  
State Surveyor for the State of Texas.



Magnetic Variation 10 50E.Angle 1 28' from Polaris in Western Elongation

## The State of Texas,

Survey

Reeves County, No. 3  
 or District, Blk. C 11

FIELD NOTES of a survey of 502

acres of land made for the Public Free School Fund by  
 virtue of an Act of the First Called Session of the Twenty-  
 Sixth Legislature, approved February 23, 1900, providing  
 for the survey and sale of the unsurveyed school land.

Said land is situated in ReevesCounty, about 33 1/2 miles S 59 W. fromPecos County, and known as survey No. 3in Block No. C 11BEGINNING AT the S.W. Corner of Survey No. 1 this Bl'k.

Thence S. 00 12' E. 82.6 Vrs. to a bed of charcoal and a large stone  
 marked N W 3, C 11 and X. R.R. bears N. 41.3 Vrs. fence bears N. 20.3 Vrs.  
 a wind mill bears S. 21 53' W. R.R. mile post 688 on the 10" telegraph  
 pole from line bears S. 63 27' W and Gomez Mtn. bears S. 25 10' W. same  
 being the beginning, corner of this Survey,

Thence S. 00 12' E. 492 Vrs. (with the E. boundary of Bl'k 58)

Thence N. 89 48' E. 2415 Vrs.

Thence N. 00 12' W. 1856 Vrs.

Thence S. 60 20' W. with the S. boundary of the T and P right of way  
 (36 Vrs. from center of track) 2474 Vrs. to the beginning corner of this  
 Survey.

to the place of beginning.

S. Edly Pritchett,W. L. Solomon.

Chain Carriers

I, W. D. Twichell

State Surveyor for the State of Texas, do hereby  
 certify that the foregoing survey was made by me according to law under the direction of the Commissioner of the  
 General Land Office by establishing base lines for the block to which this survey belongs; that the limits, boundaries  
 and corners, with the marks, natural and artificial, are truly described in the foregoing Plat and Field Notes.

Surveyed 18 day of Dec. 1901

W. D. Twichell  
 State Surveyor for the State of Texas.



For plat of this Survey

see Sketch N.

*Don't close  
conv. F.N. regd.  
5-29-46-20  
see F-140414*

Magnetic Variation 10 50' E.

Angle 1 26' from Polaris in Western Elongation

# The State of Texas,

Survey

Reeves County,

No. 4

or

District,

Blk. C 11

FIELD NOTES of a survey of 362

acres of land made for the Public Free School Fund by virtue of an Act of the First Called Session of the Twenty-Sixth Legislature, approved February 23, 1900, providing for the survey and sale of the unsurveyed school land.

Said land is situated in Reeves

County, about 32 1/2 miles S. 59 W. from

Pecos center of County, and known as survey No. 4

in Block No. C 11

BEGINNING AT the N.E. Corner of Survey No. 3 this Bl'k,

Thence S. 00 12' E. 789 Vrs.

Thence N. 89 48' E. 1880 Vrs.

Thence N. 00 12' W. 448 Vrs.

Thence S. 89 48' W. 332 Vrs. to the S.W. Corner of Survey No. 28

Bl'k 57 Township 7,

Thence N. 00 12' W. with the W. boundary of Survey No. 28 this Bl'k,  
1216 Vrs.

Thence S. 60 20' W. with the S.E. boundary of the T. and P. right of way,  
(36 Vrs. from center of track) 1778 Vrs. to the place of beginning.

to the place of beginning.

S. Edly Pritchett,

W. L. Solomon.

Chain Carriers

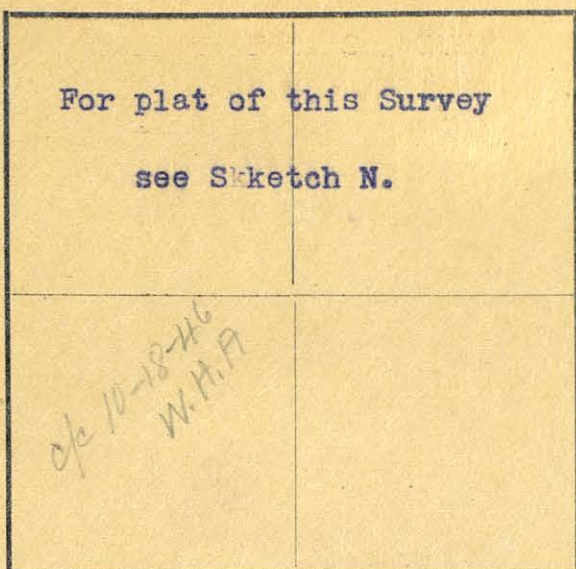
I, W. D. Twichell

State Surveyor for the State of Texas, do hereby certify that the foregoing survey was made by me according to law under the direction of the Commissioner of the General Land Office by establishing base lines for the block to which this survey belongs: that the limits, boundaries and corners, with the marks, natural and artificial, are truly described in the foregoing Plat and Field Notes.

Surveyed 18 day of Dec. 1901

*W. D. Twichell*  
State Surveyor for the State of Texas.





The State of Texas,

Survey

Reeves County, No. 5  
or District, Blk. C 11

FIELD NOTES of a survey of 640

acres of land made for the Public Free School Fund by  
virtue of an Act of the First Called Session of the Twenty-  
Sixth Legislature, approved February 23, 1900, providing  
for the survey and sale of the unsurveyed school land.

Said land is situated in ReevesCounty, about 33 miles S 58 W. fromPecos County, and known as survey No. 5in Block No. C 11

Magnetic Variation 10 50' E.  
Angle 1 2 6' from Polaris in Western Elongation

BEGINNING AT the S.W. Corner of Survey No. 4 this Bl'k.Thence S. 00 12' E. 1922 Vrs.Thence N. 89 48' E. 1880 Vrs.Thence N 00 12' W. 1922 Vrs. to the S.E. Corner of Survey No. 4 this Bl'k.Thence S. 89 48' W. 1880 Vrs. to the beginning corner of this Survey.

to the place of beginning.

S. Edly Pritchett,W.L. Solomon.

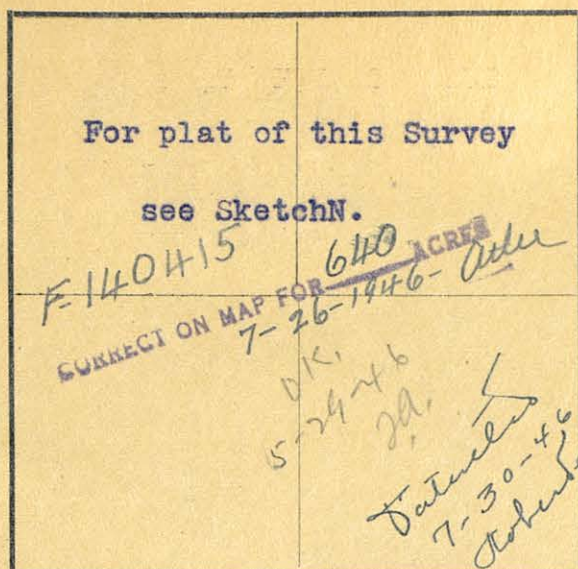
Chain Carriers

I, W.D. Twichell, State Surveyor for the State of Texas, do hereby  
certify that the foregoing survey was made by me according to law under the direction of the Commissioner of the  
General Land Office by establishing base lines for the block to which this survey belongs; that the limits, boundaries  
and corners, with the marks, natural and artificial, are truly described in the foregoing Plat and Field Notes.

Surveyed 18 day of Dec. 1901

W.D. Twichell  
State Surveyor for the State of Texas.





Magnetic Variation 10 50' E.  
 Angle 1 26' from Polaris in Western Elongation

## The State of Texas,

Survey

Reeves County, No. 6  
 or \_\_\_\_\_ District, Blk. C 11

FIELD NOTES of a survey of 640

acres of land made for the Public Free School Fund by  
 virtue of an Act of the First Called Session of the Twenty-  
 Sixth Legislature, approved February 23, 1900, providing  
 for the survey and sale of the unsurveyed school land.

Said land is situated in ReevesCounty, about 32 miles S 58 W. fromPecos County, and known as survey No. 6in Block No. C 11BEGINNING AT the S.E. Corner of Survey No. 5 this S 1 Bl'k.

Thence N. 89 48' E. 1525 Vrs.

Thence N. 00 12' W. 2370 Vrs.

Thence S. 89 48' W. with the S. boundary of Survey No. 28 Bl'k 57

Township 7 1525 Vrs. to the E. corner of Survey No. 4 this Bl'k.

Thence S. 00 12' E. 2370 Vrs. to the beginning corner of this Survey.


to the place of beginning.

S. Edly Pritchett,W. L. Solomon.

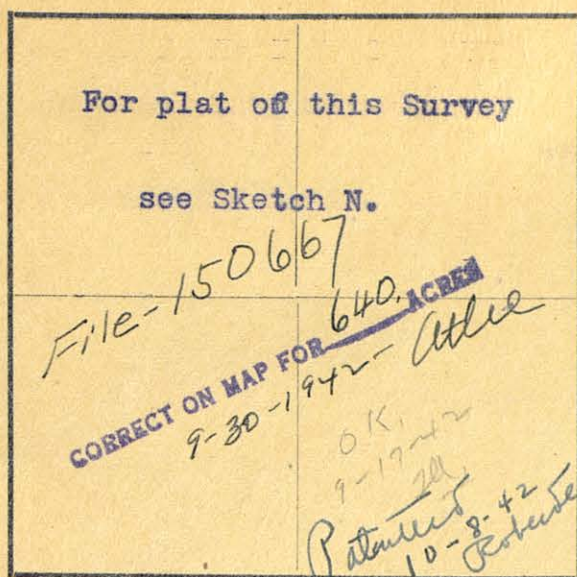
Chain Carriers

I, W. D. Twichell

State Surveyor for the State of Texas, do hereby  
 certify that the foregoing survey was made by me according to law under the direction of the Commissioner of the  
 General Land Office by establishing base lines for the block to which this survey belongs; that the limits, boundaries  
 and corners, with the marks, natural and artificial, are truly described in the foregoing Plat and Field Notes.

Surveyed 18 day of Dec. 1901
  
 State Surveyor for the State of Texas.





## The State of Texas,

Survey

Reeves

County,

No. 7

or

District,

Blk. C 11

FIELD NOTES of a survey of 640

acres of land made for the Public Free School Fund by  
virtue of an Act of the First Called Session of the Twenty-  
Sixth Legislature, approved February 23, 1900, providing  
for the survey and sale of the unsurveyed school land.  
Said land is situated in Reeves

County, about 31 miles S 57 W. from

Pecos County and known as survey No. 7

in Block No. C 11

Magnetic Variation 10 50' E.

Angle 1 26' from Polaris in Western elongation

BEGINNING AT the S.E. Corner of Survey No. 6 this Bl'k.

Thence N. 89 48' E. 1525 Vrs.

Thence N. 00 12' W. 2370 Vrs.

Thence S. 89 48' W. <sup>with</sup> the S. boundary of Survey No. 27 Township 7, at  
1128 Vrs. a stone marked X <sup>for 120 vrs</sup> and a stone mound whence Gomez Mtn. bears <sup>from stn.</sup>  
S. 36 55' W. and the S. chimney of Gomez section house bears N. 14 25' E.  
at 1525 Vrs. the N.E. corner of Survey No. 6 this Bl'k.

Thence S. 00 12' E. 2370 Vrs. to the beginning corner of this Survey.

to the place of beginning.

S. Edly Pritchett,

W. L. Solomon.

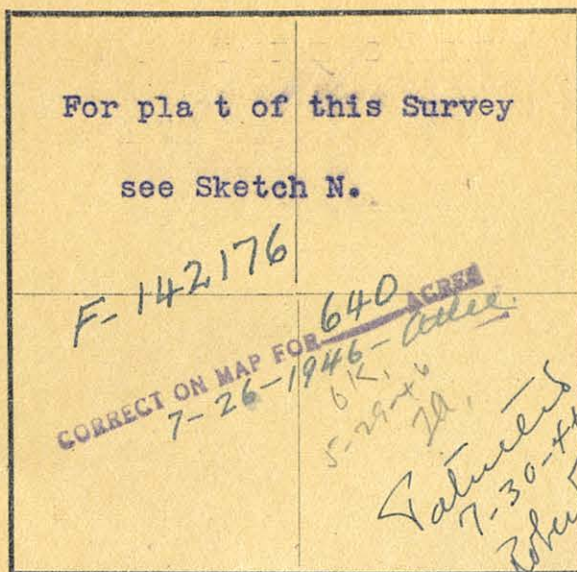
Chain Carriers

I, W. D. Twichell, State Surveyor for the State of Texas, do hereby  
certify that the foregoing survey was made by me according to law under the direction of the Commissioner of the  
General Land Office by establishing base lines for the block to which this survey belongs; that the limits, boundaries  
and corners, with the marks, natural and artificial, are truly described in the foregoing Plat and Field Notes.

Surveyed 18 day of Dec. 1901

State Surveyor for the State of Texas.





## The State of Texas,

Survey

Reeves County, No 8  
or \_\_\_\_\_ District, Blk. C 11

FIELD NOTES of a survey of 640

acres of land made for the Public Free School Fund by  
virtue of an Act of the First Called Session of the Twenty-  
Sixth Legislature, approved February 23, 1900, providing  
for the survey and sale of the unsurveyed school land.  
Said land is situated in Reeves

County, about 30 1/2 miles S 56 W. fromPecos County, and known as survey No. 8in Block No. C 11

Magnetic Variation 10 50' E.  
Angle 1 26' from Polaris in Western Elongation

BEGINNING AT the S.E. Corner of Survey No. 7 this Bl'k.Thence N. 89 48' E. 1525 Vrs.Thence N. 00 12' W. 2370 Vrs.Thence S. 89 48' W. with the S. boundary of Township 7, at 752 Vrs.

*a stone mound marked 7-26-46*  
a stone mound marked 7-26-46, whence the N. Pt. of a flat top pk. bears S  
S 86 05' W. and Gomez Mtn. bears S. 40 05' W. at 1525 Vrs. the N.E. Corner  
of Survey No. 7 this Bl'k.

Thence S. 00 12' E. 2370 Vrs. to the beginning corner of this Survey.

\_\_\_\_\_ to the place of beginning.

S. Edly Pritchett,W. L. Solomon.

Chain Carriers

I, W. D. Twichell, State Surveyor for the State of Texas, do hereby  
certify that the foregoing survey was made by me according to law under the direction of the Commissioner of the  
General Land Office by establishing base lines for the block to which this survey belongs; that the limits, boundaries  
and corners, with the marks, natural and artificial, are truly described in the foregoing Plat and Field Notes.

Surveyed 18 day of Dec. 1901

*W. D. Twichell*  
State Surveyor for the State of Texas.



Epr plat of this Survey

see Sketch M N.

F-136087

CORRECT ON MAP FOR 640 ACRES  
7-26-1946 - Allen

Patented  
7-30-46  
Robinson

Magnetic Variation 10 50' E.

Angle 1 26' from Polaris in Western Elongation

## The State of Texas,

Survey

Reeves

County,

No. 9

or

District,

Blk. C 11

FIELD NOTES of a survey of 640

acres of land made for the Public Free School Fund by  
virtue of an Act of the First Called Session of the Twenty-  
Sixth Legislature, approved February 23, 1900, providing  
for the survey and sale of the unsurveyed school land.  
Said land is situated in Reeves

County, about 30 miles S 55 W, from  
Pecos ~~County~~ and known as survey No. 9

in Block No. C 11

BEGINNING AT the S.E. corner of Survey No. 8 this Bl'k.

Thence N. 89 48' E. 1525 Vrs.

Thence N. 00 12' W. 2370 Vrs.

Thence S. 89 48' W. <sup>with</sup> the S. boundary of Township 7, at 376 Vrs. a stone  
mound marked 7 8 C 11 bears N. 7 Vrs. whence Gomez Mtn. bears S. 43 00' W.  
and Table Top Pk. bears, S. 46 05 W. at 1525 Vrs. the N.E. corner of  
Survey No. 8 this Bl'k.

Thence S. 00 12' E. 2370 Vrs. to the beginning corner of this Survey.

to the place of beginning.

S. Edly Pritchett,

W.L. Solomon.

Chain Carriers

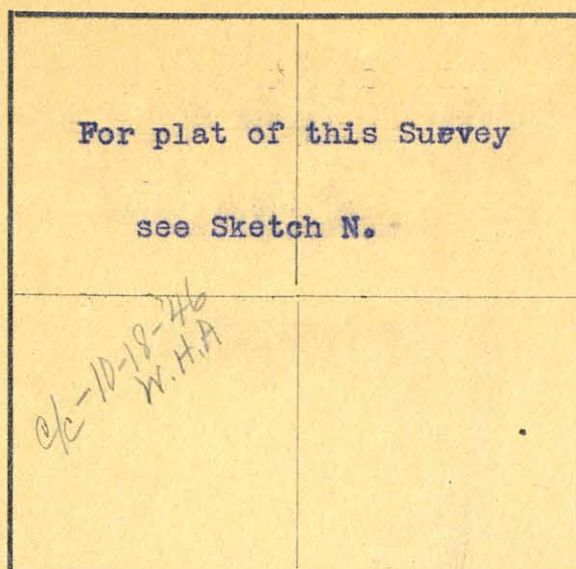
I, W.D. Twichell

State Surveyor for the State of Texas, do hereby  
certify that the foregoing survey was made by me according to law under the direction of the Commissioner of the  
General Land Office by establishing base lines for the block to which this survey belongs; that the limits, boundaries  
and corners, with the marks, natural and artificial, are truly described in the foregoing Plat and Field Notes.

Surveyed 18 day of Dec. 1901

W.D. Twichell  
State Surveyor for the State of Texas.





Magnetic Variation 10 50' E.  
 Angl 1 26' from Polaris in Western Elongation

## The State of Texas,

Survey

Reeves County, No. 10  
 or District, Blk. C 11

FIELD NOTES of a survey of 640

acres of land made for the Public Free School Fund by  
 virtue of an Act of the First Called Session of the Twenty-  
 Sixth Legislature, approved February 23, 1900, providing  
 for the survey and sale of the unsurveyed school land.

Said land is situated in ReevesCounty, about 29 miles S 54 W. fromPecos and known as survey No. 10in Block No. C 11

BEGINNING AT the S.E. corner of Survey No. 9 this Bl'k,  
 Thence N. 89 48' E. 1525 Vrs. to a stone marked X and a stone mound  
 whence Gomez Mtn. bears S 49 00' W. and the N. Pt. of a lone Pk. bears  
 N. 86 15' W.  
 Thence N. 00 12' W. with the W. boundary of Bl'k 56, at 1795 Vrs. cross  
 a water hole increeg, at 1898 Vrs. a large stone marked X and a stone  
 mound whence Gomez Mtn. bears S. 46 25' W. and the W. pt. of a lone table  
 top Pk. bears N. 88 12' W., at 2370 Vrs. a large stone marked X : N E C  
 11 T 7 56 B 57 whence Gomez Mtn. bears S. 45 55' W. and Flat Top Pk.  
 bears S. 10 45' E.  
 Thence S. 89 48' W. with the S. boundary of Survey No 25 Township 7  
 1525 Vrs. to the N.E. corner of Survey No. 9 this Bl'k.  
 Thence S. 00 12' E. 2370 Vrs. to the beginning corner of this Survey.

to the place of beginning.

S. Edly Pritchett,W. L. Solomon.

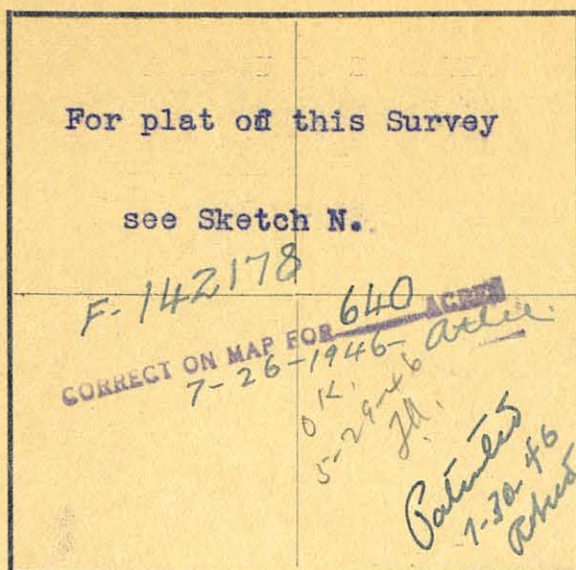
Chain Carriers

I, W. D. Twichell, State Surveyor for the State of Texas, do hereby  
 certify that the foregoing survey was made by me according to law under the direction of the Commissioner of the  
 General Land Office by establishing base lines for the block to which this survey belongs; that the limits, boundaries  
 and corners, with the marks, natural and artificial, are truly described in the foregoing Plat and Field Notes.

Surveyed 18 day of Dec. 1901

W. D. Twichell  
 State Surveyor for the State of Texas.





## The State of Texas,

Survey

Reeves

County,

No. 11

or

District,

Blk. C 11

FIELD NOTES of a survey of 640

acres of land made for the Public Free School Fund by virtue of an Act of the First Called Session of the Twenty-Sixth Legislature, approved February 23, 1900, providing for the survey and sale of the unsurveyed school land.

Said land is situated in Reeves

County, about 30 miles S 52 W. from

Pecos County, and known as survey No. 11

in Block No. C 11

Magnetic Variation 10 50' E.

Angle 1 26' from Polaris in Western elongation

BEGINNING AT a stone marked X and a stone mound whence Gomez Mtn. bears S. 49 00 W. and the N. pt. of a lone pk. bears N. 86 15 W. same being the S.E. corner of Survey No. 10 this Bl'k.

Thence S. 89 48' W. 1901 Vrs.

Thence S. 00 12' E. 1901 Vrs.

Thence N. 89 48' E 1901 Vrs. to a stick and rag whence Gomez bears S. 52 12' W. and the N. pt. of a flat top peak bears N. 81 10' W.

Thence N. 00 12' W. with the W. boundary of Bl'k 56 1901 Vrs. to the beginning corner of this Survey.

to the place of beginning.

S. Edly Pritchett.

W. L. Solomon.

Chain Carriers

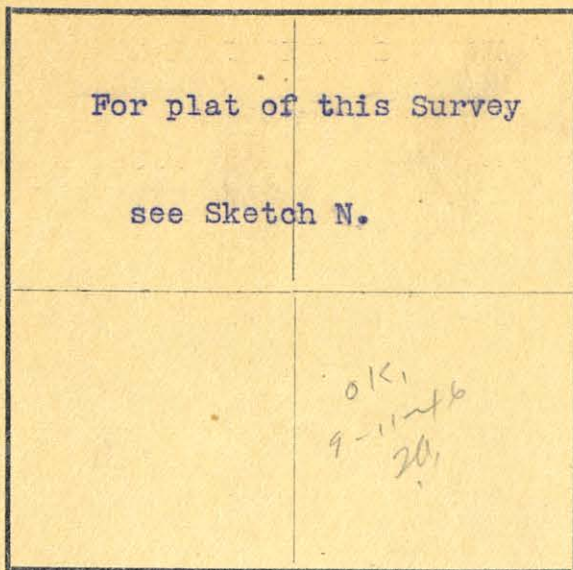
I, W. D. Twichell

State Surveyor for the State of Texas, do hereby certify that the foregoing survey was made by me according to law under the direction of the Commissioner of the General Land Office by establishing base lines for the block to which this survey belongs; that the limits, boundaries and corners, with the marks, natural and artificial, are truly described in the foregoing Plat and Field Notes.

Surveyed 17 day of Dec. 1901

State Surveyor for the State of Texas.





For plat of this Survey

see Sketch N.

Magnetic Variation 10 50' E.

Angle 1 26' from Polaris in Western Elongation

The State of Texas,

Survey

12

Reeves

County,

No. 12

or

District,

Blk. C 11

FIELD NOTES of a survey of 640

acres of land made for the Public Free School Fund by virtue of an Act of the First Called Session of the Twenty-Sixth Legislature, approved February 23, 1900, providing for the survey and sale of the unsurveyed school land. Said land is situated in Reeves

County, about 31 miles S 53 W. from center of County, and known as survey No. 12

in Block No. C 11

BEGINNING AT the S.W. corner of Survey No. 11 this Bl'k,  
 Thence S. 89 48' W. 1901 Vrs.  
 Thence N. 00 12' W. 1901 Vrs.  
 Thence N. 89 48' E. at 752 Vrs. pass the S.E. corner of Survey No. 8 this Bl'k. at 1901 Vrs. the N.W. corner of survey No. 11 this Bl'k.  
 Thence S. 00 12' E. 1901 Vrs. to the place of beginning.

to the place of beginning.

S. Edly Pritchett,

W. L. Solomon.

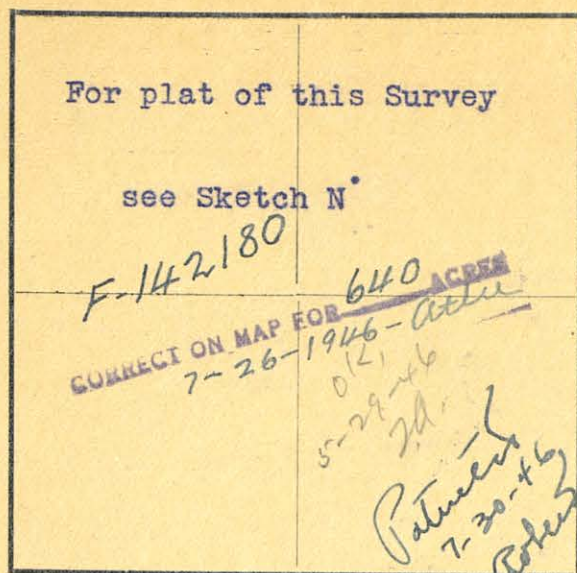
Chain Carriers

I, W. D. Twichell, State Surveyor for the State of Texas, do hereby certify that the foregoing survey was made by me according to law under the direction of the Commissioner of the General Land Office by establishing base lines for the block to which this survey belongs; that the limits, boundaries and corners, with the marks, natural and artificial, are truly described in the foregoing Plat and Field Notes.

Surveyed 17 day of Dec. 1901

W. D. Twichell  
 State Surveyor for the State of Texas.





Magnetic Variation 10 50' E.  
 Angle 1 26' from Polaris in Western Elongation

## The State of Texas,

Survey

Reeves County, No. 13  
 or \_\_\_\_\_ District, Blk. C 11

FIELD NOTES of a survey of 640

acres of land made for the Public Free School Fund by  
 virtue of an Act of the First Called Session of the Twenty-  
 Sixth Legislature, approved February 23, 1900, providing  
 for the survey and sale of the unsurveyed school land.

Said land is situated in ReevesCounty, about 32 miles S 54 W. fromPecos center of County, and known as survey No. 13in Block No. C 11BEGINNING AT the S.W. corner of Survey No. 12 in this Bl'k.Thence S. 89 48' W. 1901 Vrs.Thence N. 00 12' W. 1901 Vrs.Thence N. 89 48' E. at 1128 Vrs. pass the S.E. corner of Survey No. 7  
at 1901 Vrs. the N.W. corner of Survey No. 12 this Bl'k.Thence S. 00 12' E. 1901 Vrs. to the place of beginning.

to the place of beginning.

S. Edly Pritchett,W. L. Solomon.

Chain Carriers

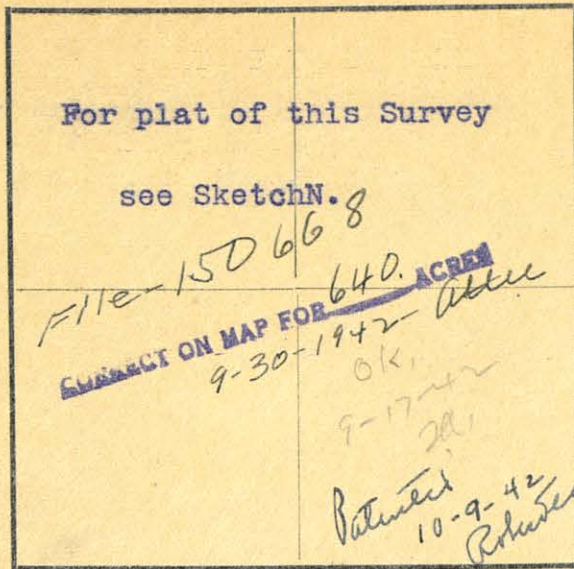
I, W. D. Twichell

State Surveyor for the State of Texas, do hereby  
 certify that the foregoing survey was made by me according to law under the direction of the Commissioner of the  
 General Land Office by establishing base lines for the block to which this survey belongs; that the limits, boundaries  
 and corners, with the marks, natural and artificial, are truly described in the foregoing Plat and Field Notes.

Surveyed 17 day of Dec. 1901

*W. D. Twichell*  
 State Surveyor for the State of Texas.





Magnetic Variation 10 50' E.  
 Angle 1 26' from Polaris in Western elongation

## The State of Texas,

Reeves County, Survey No. 14  
 or \_\_\_\_\_ District, Blk. C 11

FIELD NOTES of a survey of 640  
 acres of land made for the Public Free School Fund by  
 virtue of an Act of the First Called Session of the Twenty-  
 Sixth Legislature, approved February 23, 1900, providing  
 for the survey and sale of the unsurveyed school land.  
 Said land is situated in Reeves  
 County, about 32 1/2 miles S 55° W. from  
Pecos ~~center of County~~, and known as survey No. 14  
 in Block No. C 11

BEGINNING AT the S.W. Corner of Survey No. 13 this Bl'k,  
Thence S. 89° 48' W. 1901 yrs.  
Thence N. 00° 12' W. 1901 Vrs,  
Thence N. 89° 48' E. 1504 Vrs. pass the S.E. corner of Survey No. 6 this  
Bl'k. at 1901 Vrs. the N.W. corner of Survey No. 13 this Bl'k.  
Thence S. 00° 12' E. 1901 vrs to the beginning corner of this Survey.

to the place of beginning.

S. Edly Pritchett,

W.L. Solomon.

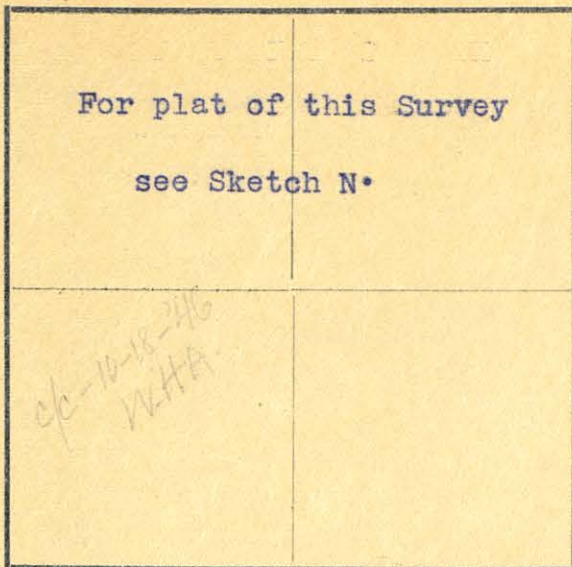
Chain Carriers

I, W.D. Twichell, State Surveyor for the State of Texas, do hereby  
 certify that the foregoing survey was made by me according to law under the direction of the Commissioner of the  
 General Land Office by establishing base lines for the block to which this survey belongs: that the limits, boundaries  
 and corners, with the marks, natural and artificial, are truly described in the foregoing Plat and Field Notes.

Surveyed 17 day of Dec. 1901 1902

W.D. Twichell  
 State Surveyor for the State of Texas.





## The State of Texas,

Survey

Reeves

County,

No. 15

or

District,

Blk. C 11FIELD NOTES of a survey of 640

acres of land made for the Public Free School Fund by virtue of an Act of the First Called Session of the Twenty-Sixth Legislature, approved February 23, 1900, providing for the survey and sale of the unsurveyed school land.

Said land is situated in ReevesCounty, about 33 miles S 56 W fromPecos County, and known as survey No. 15in Block No. C 11

Magnetic Variation 10 50° E.  
Angle 1 26' from Polaris in Western Elongation

BEGINNING AT the S.W. corner of Survey No. 14 this Bl'k.Thence S. 89 48° W. 1901 Vrs.Thence N. 00 12' W. 1901 Vrs. to the S.W. corner of Survey No. 5 this Bl'k.Thence N. 89 48° E. at 1880 Vrs. pass the S.W. corner of Survey No. 6 at 1901 Vrs. the N.W. corner of Survey No. 14 tis Bl'k.Thence S. 00 12' E. 1901 Vrs. to the beginning Corner of this Survey,

to the place of beginning.

S. Edly Pritchett,W.L. Solomon.

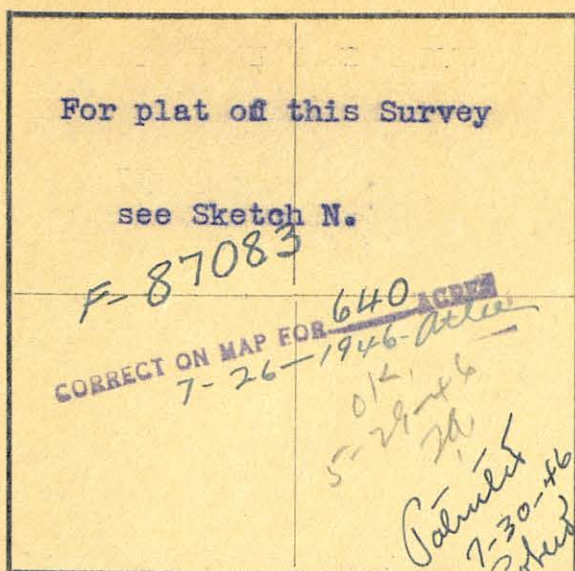
Chain Carriers

I, W.D. Twichell, State Surveyor for the State of Texas, do hereby certify that the foregoing survey was made by me according to law under the direction of the Commissioner of the General Land Office by establishing base lines for the block to which this survey belongs; that the limits, boundaries and corners, with the marks, natural and artificial, are truly described in the foregoing Plat and Field Notes

Surveyed 17 day of Dec. 1901

*W.D. Twichell*  
State Surveyor for the State of Texas.





Magnetic Variation 10 50' E.  
Angle 1 26' from Polaris in Western Elongation

The State of Texas,

Survey

Reeves

County,

No. 16

or

District,

Blk. C 11FIELD NOTES of a survey b Y 640

acres of land made for the Public Free School Fund by  
virtue of an Act of the First Called Session of the Twenty-  
Sixth Legislature, approved February 23, 1900, providing  
for the survey and sale of the unsurveyed school land.

Said land is situated in ReevesCounty, about 34 miles S 58 W. fromPecos  
~~center of County~~, and known as survey No. 16in Block No. C 11BEGINNING AT the S.E. corner of Survey No. 3 this Bl'k.

Thence S. 89 48' W. 2415 Vrs to the S.W. Corner of Survey No. 13 this  
Bl'k,

Thence S. 00 12' E. with the E. boundary of Bl'k, 58 1496 Vrs.

Thence N. 89 48' E. 2415 Vrs.

Thence N. 00 12' W. at 641 Vrs. pass the N.W. Corner of Survey No. 15  
at 1496 Vrs. the beginning corner of this Survey.

to the place of beginning.

S. Edly Britchett,W. L. Solomon.

Chain Carriers

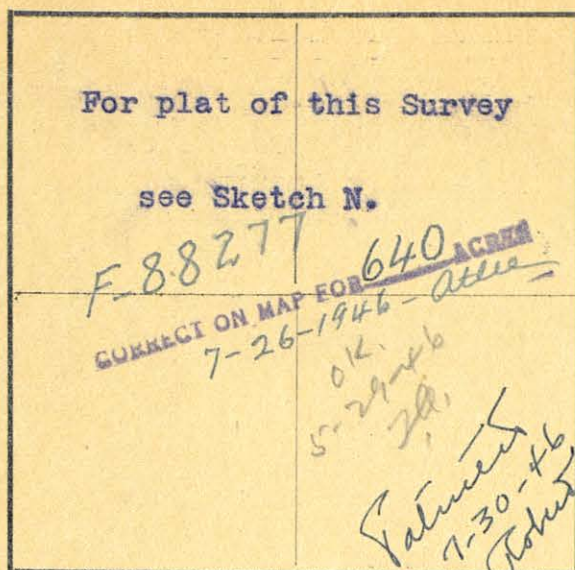
I, W. D. Twichell

State Surveyor for the State of Texas, do hereby  
certify that the foregoing survey was made by me according to law under the direction of the Commissioner of the  
General Land Office by establishing base lines for the block to which this survey belongs; that the limits, boundaries  
and corners, with the marks, natural and artificial, are truly described in the foregoing Plat and Field Notes.

Surveyed 17 day ofDec.1901

W. D. Twichell  
State Surveyor for the State of Texas.





The State of Texas,

Survey

Reeves

County,

No. 17

or

District,

Blk. C 11

FIELD NOTES of a survey of 640

acres of land made for the Public Free School Fund by virtue of an Act of the First Called Session of the Twenty-Sixth Legislature, approved February 23, 1900, providing for the survey and sale of the unsurveyed school land. Said land is situated in Reeves

County, about 34 miles S 57 W. from

Pecos, and known as survey No. 17

in Block No. C 11

Magnetic Variation 10 50' E.

Angle 1 26' from Polaris in Western Elongation

BEGINNING AT the S.E. Corner of Survey No. 16 this S Bl'k.

Thence S. 89 48' W. 2415 Vrs.

Thence S. 00 12 E. with the E. boundary of Bl'k 58.1496 Vrs.

Thence N. 89 48' E. 2415 Vrs.

Thence N. 00 12' W at 236 Vrs. pass the S.W. Corner of Survey No. 15 this Bl'k. at 1496 Vrs. the beginning corner of this Survey .

to the place of beginning.

S. Edly Pritchett,

W. L. Solomon.

Chain Carriers

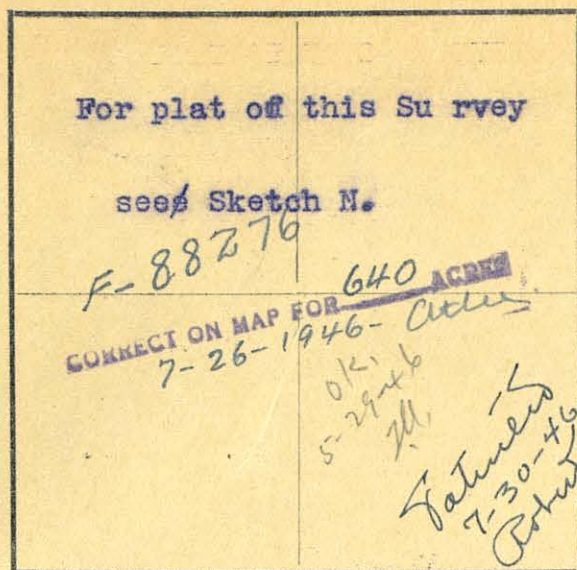
I. W. D. Twichell

State Surveyor for the State of Texas, do hereby certify that the foregoing survey was made by me according to law under the direction of the Commissioner of the General Land Office by establishing base lines for the block to which this survey belongs; that the limits, boundaries and corners, with the marks, natural and artificial, are truly described in the foregoing Plat and Field Notes.

Surveyed 17 day of Dec 1901

State Surveyor for the State of Texas.





## The State of Texas,

Survey

Reeves

County,

No. 18

or

District,

Blk. C 11

FIELD NOTES of a survey of 640

acres of land made for the Public Free School Fund by virtue of an Act of the First Called Session of the Twenty-Sixth Legislature, approved February 23, 1900, providing for the survey and sale of the unsurveyed school land. Said land is situated in Reeves

County, about 35 miles S 56 W from

Pecos, and known as survey No. 18

in Block No. C 11

Magnetic Variation 10 50' E.

Angle 1 26' from Polaris in Western Elongation

BEGINNING AT the S.E. Corner of Survey No. 17 this Bl'k.

Thence S. 89 48' W. 2415 Vrs.

Thence S. 00 12' E. with the E. boundary of Bl'k 58 1496 Vrs. to the N.W. Corner of Survey No. 1 Bl'k C 12 whence a stone slab marked 15 C 11 1 C 12 57 B 58 E L 48 T 7 and a pile of stone on a round hill bears S. 00 12' E. 128 Vrs.

Thence N. 89 48' E. 2415 Vrs. to a point whence a stone 15" 8" 3" marked X and a pile of stone bears S. 00 12' E. 136 Vrs. whence a tank bears S. 60 30' E to S. 67 40' E. about 3/4 mile and Gomez Mtn. bears S. 38 45' W.

Thence N. 00 12' W. 1496 Vrs. to the beginning corner of this Survey.

to the place of beginning.

S. Edly Pritchett,

W. L. Solomon.

Chain Carriers

I, W. D. Twichell, State Surveyor for the State of Texas, do hereby certify that the foregoing survey was made by me according to law under the direction of the Commissioner of the General Land Office by establishing base lines for the block to which this survey belongs; that the limits, boundaries and corners, with the marks, natural and artificial, are truly described in the foregoing Plat and Field Notes.

Surveyed 27 day of Nov. 1901

W. D. Twichell  
State Surveyor for the State of Texas.



For plat of this Survey

see Sketch N.

*c/c 10-18-24  
W.H.H.*

# The State of Texas,

Survey

Reeves

County,

No. 19

or

District,

Blk. ~~B1~~ C 11

FIELD NOTES of a survey of 640

acres of land made for the Public Free School Fund by virtue of an Act of the First Called Session of the Twenty-Sixth Legislature, approved February 23, 1900, providing for the survey and sale of the unsurveyed school land.

Said land is situated in Reeves

County, about 34 miles S 55 W. from

Pecos, and known as survey No. 19

in Block No. C 11

Magnetic Variation 10 50' E.

Angle 1 26' from Polaris in Western Elongation

BEGINNING AT the S.E. corner of Survey No. 15 this Bl'k.

Thence S. 00 12' E. at 1875 Vrs. a stone 8" x 6" x 5" marked X and a pile of stone whence a 1 1/4" mesquite marked X bears S 50 00' W. 10 Vrs. and Gomez Mtn. bears S 43 06' W. at 1901 Vrs. the N.W. Corner of Survey No. 3 Bl'k C 12,

S. 89 48' W. 1901 Vrs. to the N.W. Corner of Survey No. 2 Bl'k C 12,

Thence N. 00 12' W. at 33 Vrs. a stone 15" x 8" x 3" marked X and a pile of stone whence a tank bears S. 60 30' E. to S 67 40' E. about 3/4 Mi. and Gomez Mtn. bears S 38 45' W. at 1901 Vrs. the S.W. Corner of Survey No. 15 this Bl'k.

Thence N. 89 48' E. 1901 Vrs. to the beginning corner of this Survey.

to the place of beginning.

S. Edly Pritchett,

W. L. Solomon.

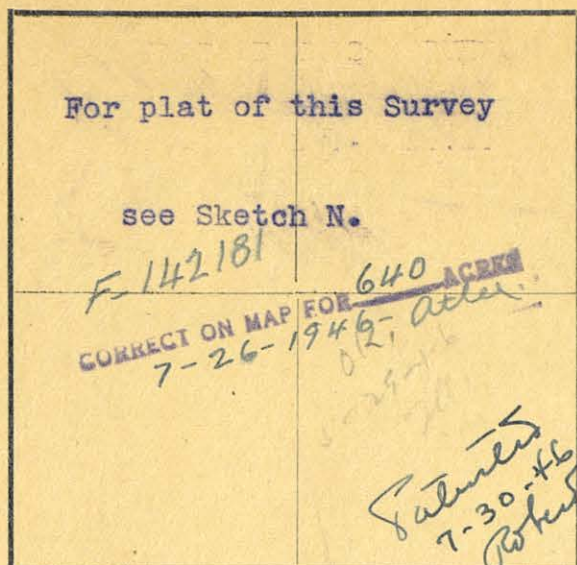
Chain Carriers

I, W. D. Twichell, State Surveyor for the State of Texas, do hereby certify that the foregoing survey was made by me according to law under the direction of the Commissioner of the General Land Office by establishing base lines for the block to which this survey belongs; that the limits, boundaries and corners, with the marks, natural and artificial, are truly described in the foregoing Plat and Field Notes.

Surveyed 27 day of Nov. 1901

W. D. Twichell  
State Surveyor for the State of Texas.





Magnetic Variation 10 50' E.

Angle 1 26' from Polaris in Western elongation

## The State of Texas,

Survey

Reeves

County,

No. 20

or

District,

Blk. C 11FIELD NOTES of a survey of 640

acres of land made for the Public Free School Fund by virtue of an Act of the First Called Session of the Twenty-Sixth Legislature, approved February 23, 1900, providing for the survey and sale of the unsurveyed school land. Said land is situated in Reeves

County, about 33 miles S 54 W. from Pecos County, and known as survey No. 20 in Block No. C 11

BEGINNING AT the S.E. Corner of Survey No. 14 this Bl'k,

Thence S. 00 12' E. at 1881 Vrs. a stone 10" x 6" marked X and a pile of stone whence a 3/4 " mesquite bears marked X bears S. 15 10' W. 5 1/4 Vrs. and Gomez Mtn. bears S. 46 53' W. at 1901 Vrs. the N.W. Corner of Survey No. 4 Bl'k C 12

Thence S. 89 48' W. at 925 Vrs. point of hill, at 1350 Vrs. cross road at 1902 Vrs. the N.E. Corner of Survey No. 2 Bl'k. C 12

Thence N. 00 12' W. at 26 Vrs. a stone 8" x 6" x 5" marked X and a pile of stone whence a 1 1/4" mesquite marked X bears S. 50 00' W. 10 vrs. and Gomez Mtn. bears S. <sup>43 06</sup> 06' W. at 1901 Vrs. the S.E. Corner of Survey No. 15 this Bl'k,

Thence N. 89 48' E. 1901 Vrs. the beginning corner of this Survey.

\_\_\_\_\_ to the place of beginning.

S. Edly Pritchett,W. L. Solomon.

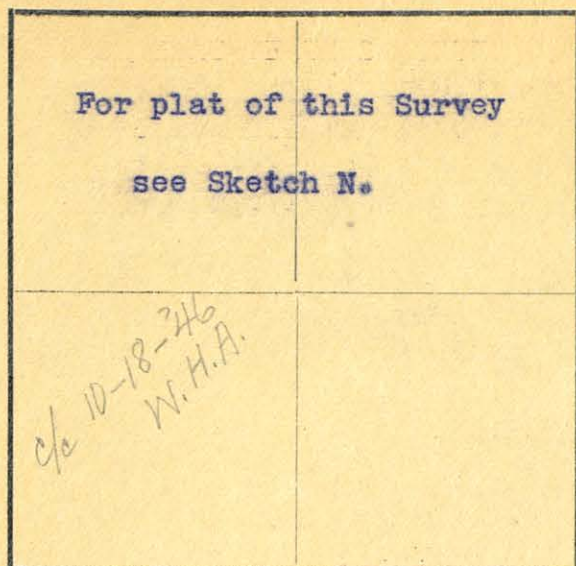
Chain Carriers

I, W. D. Twichell, State Surveyor for the State of Texas, do hereby certify that the foregoing survey was made by me according to law under the direction of the Commissioner of the General Land Office by establishing base lines for the block to which this survey belongs; that the limits, boundaries and corners, with the marks, natural and artificial, are truly described in the foregoing Plat and Field Notes.

Surveyed 27 day of Nov. 1901

W. D. Twichell  
State Surveyor for the State of Texas.



Magnetic Variation 10 50' E.Angle 1 26' from Polaris in Western Elongation

## The State of Texas,

Survey

Reeves

County,

No. 21

or

District,

Blk. C 11FIELD NOTES of a survey of 640

acres of land made for the Public Free School Fund by virtue of an Act of the First Called Session of the Twenty-Sixth Legislature, approved February 23, 1900, providing for the survey and sale of the unsurveyed school land.

Said land is situated in ReevesCounty, about 32 miles S 53 W. fromPecos ~~County~~, and known as survey No 21in Block No. C 11BEGINNING AT the S.E. Corner of Survey No. 13 this Bl'k.

Thence S. 00 12' E. at 1888 Vrs. a stone 5"x5"x4" marked X and a pile of stone whence a 1/2" mesquite marked X bears S <sup>20° 36'</sup> 20 36' W. 18 2/3 Vrs. and Gomez Mtn. bears S. 50 10' W. at 1901 Vrs. the N.W. Corner of Survey No. 5 Bl'k C 12,

Thence S. 89 48' W. 1901 Vrs. to the N.E. corner of Survey No. 3. C 12.

Thence N. 00 12' W. at 20 Vrs. a stone 17"x8"x6" marked X and a pile of stone whence a 3/4" mesquite marked <sup>5 1/4 Vrs.</sup>  $\frac{3}{4}$  bears S 15 10' W. and Gomez Mtn. bears S. 46 53' W. at 1901 Vrs. the S.E. Corner of Survey No. 14 this Bl'k,


Thence N. 89 48' E. 1901 Vrs. to the Beginning corner of this Survey.

to the place of beginning.

S. Edly Pritchett,W. L. Solomon.

Chain Carriers

I, W. D. Twichell, State Surveyor for the State of Texas, do hereby certify that the foregoing survey was made by me according to law under the direction of the Commissioner of the General Land Office by establishing base lines for the block to which this survey belongs; that the limits, boundaries and corners, with the marks, natural and artificial, are truly described in the foregoing Plat and Field Notes.

Surveyed 27 day of Nov. 1901
  
 State Surveyor for the State of Texas.



For plat of this Survey

see Sketch N.

*F-142183*

*640 ACRES*

*CORRECT ON MAP FOR 7-26-1946-Adm*

*OK 5-29-46 J.M.*

*Tatun 1-30-46 J.M.*

The State of Texas,

Survey

Reeves

County,

No. 22

or

District,

Blk. C 11

FIELD NOTES of a survey of 640

acres of land made for the Public Free School Fund by virtue of an Act of the First Called Session of the Twenty-Sixth Legislature, approved February 23, 1900, providing for the survey and sale of the unsurveyed school land. Said land is situated in Reeves

County, about 31 miles S 52 W. from

Pecos, and known as survey No. 22

in Block No. C 11

Magnetic Variation 10 50' E.

Angle 1 26' from Polaris in Western Elongation

BEGINNING AT the S.E. Corner of Survey No. 12 this S Bl'k,

Thence S. 00 12' E. at 1894 Vrs. a stone 6"x5"x2" marked X and a pile of stone whence a 1 1/2" cat claw marked X bears S. 57 45' W. 13 2/3 Vrs. at 1901 Vrs. the N.W. Corner of Survey No. 6 Bl'k C 12.

Thence S. 89 48' W. at 1762 Vrs. crosses a road, at 1901 Vrs. the N.E. corner of Survey No. 4 Bl'k C 12.

Thence N. 00 12' W. at 13 Vrs. a stone 5"x5"x4" marked X and a pile of stone bears whence a 1/2" mesquite marked X bears S 20 36' W. 18 2/3 Vrs. and Gomez Mtn. bears S. 50 10' W. at 1901 Vrs. the S.E. Corner of Survey No. 13 this Bl'k,

Thence N. 89 48' E. 1901 Vrs. to the beginning corner of this Survey,

to the place of beginning.

S. Edly Pritchett.

W.L. Solomon.

Chain Carriers

I, W.D. Twichell

State Surveyor for the State of Texas, do hereby certify that the foregoing survey was made by me according to law under the direction of the Commissioner of the General Land Office by establishing base lines for the block to which this survey belongs; that the limits, boundaries and corners, with the marks, natural and artificial, are truly described in the foregoing Plat and Field Notes.

Surveyed 27 day of Nov.

1901

W.D. Twichell  
State Surveyor for the State of Texas.



For plat of this Survey	
see Sketch N.	
<i>cf 10-18-40</i> <i>W.H.A.</i>	

Magnetic Variation 10 50' E.Angle 1 26' from Polaris in Western elongation

## The State of Texas,

Survey

Reeves County, No. 23  
 or \_\_\_\_\_ District, Blk. C 11

FIELD NOTES of a survey of 640

acres of land made for the Public Free School Fund by  
 virtue of an Act of the First Called Session of the Twenty-  
 Sixth Legislature, approved February 23, 1900, providing  
 for the survey and sale of the unsurveyed school land.  
 Said land is situated in Reeves

County, about 31 miles S 51 W. from  
Pecos, and known as survey No. 23

in Block No. C 11BEGINNING AT the S. <sup>W</sup> corner of Survey No. 11 this Bl'k.

Thence S. 00 12' E. at 1894 Vrs. a stone 6"x5"x2" marked X and a pile  
 of stone whence a 1 1/2" cat claw marked X bears S 57 45' W. 13 2/3 Vrs.  
 at 1901 Vrs. the N.W. Corner of Survey No. 6 Bl'k C 12,

Thence N. 89 48' E. 1901 Vrs. to an old rock monument and a very  
 large pile of stonewith a slab marked 7 T 8 56 B 57 whence Gomez Mtn.  
 bears S. 55 58' W. and the N. edge of a flat top pk. bears N. 76 00' W.

Thence N. 00 12' W. with the W. boundary of Bl'k 56, 1901 Vrs. to a  
<sup>stake</sup>  
~~stake~~ whence Gomez Mtn. bears S 52 12' W. and the N. pt. of  
 a flat top pk. bears N. 81 10' W.

Thence S. 89 48' W. 1901 Vrs. to the beginning corner of this Survey.

to the place of beginning.

*142184*  
 CORRECT ON MAP FOR 640 ACRES  
12-4-69  
YES

*Patented:*  
*1-22-70*  
*vol 36-8*  
*1000*

S. 3dly Pritchett,W. L. Solomon.

Chain Carriers

I, W. D. Twichell, State Surveyor for the State of Texas, do hereby  
 certify that the foregoing survey was made by me according to law under the direction of the Commissioner of the  
 General Land Office by establishing base lines for the block to which this survey belongs; that the limits, boundaries  
 and corners, with the marks, natural and artificial, are truly described in the foregoing Plat and Field Notes.

Surveyed 27" day of Nov. 1901

*W. D. Twichell*  
 State Surveyor for the State of Texas.



For plat of this Survey  
see sketch N.

See below.

# The State of Texas,

Survey

Reeves

County,

No. 1

or

District,

Blk. C 12

FIELD NOTES of a survey of 640

acres of land made for the Public Free School Fund by  
virtue of an Act of the First Called Session of the Twenty-  
Sixth Legislature, approved February 23, 1900, providing  
for the survey and sale of the unsurveyed school land.

Said land is situated in Reeves

County, about 35 miles S 55 W. from

Pecos County, and known as survey No. 1

in Block No. C 12

Magnetic Variation 11 E.  
Angle 1 25' from Polaris in Western Elongation to true meridian

BEGINNING AT the N.W. Corner of Survey No. 2 this Bl'k,

Thence N. 00 12' W. at 33 Vrs. a stone 15"x8"x 3" marked X and a pile  
of stone whence a tank bears S. 60 30' E. to S. 67 40' E. about 3/4 of a  
mile and Gomez Mtn. bears S. 38 45' W. at 169 Vrs. a point,

Thence S. 89 48' W. 2415 Vrs. to the E. line of Bl'k 58 township 7

Thence S. at 128 Vrs. a pile of stone on round hill and a stone marked

15 C 11 1 C 12 57 B 58 E L 48 T 7 whence Gomez Mtn. bears S. 32 25' W.

a wind mill bears N. 33 57' W. and a water tank bears S. 80 52' E. to

S. 79 30' E. whence a triangular stone marked X and set in ground bears

E. 514 Vrs. (from triangular stone an old rock monument, a very large

pile of stone and a slab marked 7 T 8 57 B 58 bears W. 99 Vrs. and

S. 17 1/2 Vrs. at 1391 Vrs. a point in E. line of Bl'k 58 T 8,

Thence N. 89 48' E. 2370 Vrs. to the W. Line of Survey No. 2 this

Bl'k.

Thence N. 00 12' W. 1340 Vrs. to the place of beginning.

corrected 9.7 in  
F- 13885

Cancelled by Paul  
as connected  
Notes of 10/14/01  
H. J. M.

S. Edly Pritchett.

W. L. Solomon.

Chain Carriers

I, W. D. Twichell

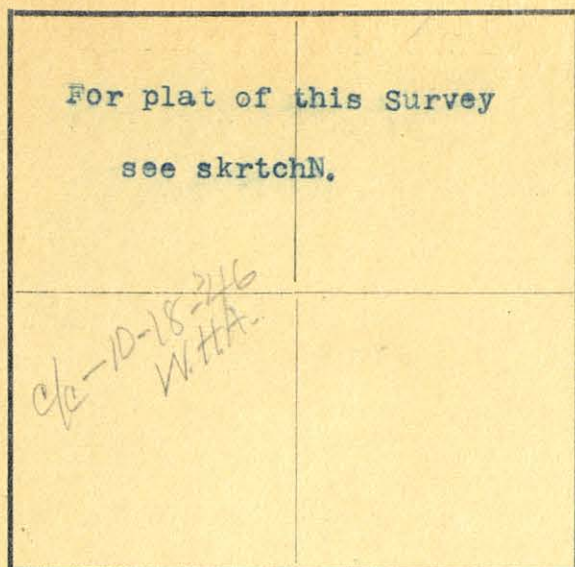
State Surveyor for the State of Texas, do hereby  
certify that the foregoing survey was made by me according to law under the direction of the Commissioner of the  
General Land Office by establishing base lines for the block to which this survey belongs; that the limits, boundaries  
and corners, with the marks, natural and artificial, are truly described in the foregoing Plat and Field Notes.

Surveyed 27 day of NOV.

1901

W. D. Twichell  
State Surveyor for the State of Texas.





## The State of Texas,

Survey

Reeves

County,

No. 2

or

District,

Blk. C 12

FIELD NOTES of a survey of 640

acres of land made for the Public Free School Fund by  
virtue of an Act of the First Called Session of the Twenty-  
Sixth Legislature, approved February 23, 1900, providing  
for the survey and sale of the unsurveyed school land.

Said land is situated in Reeves

County, about 34

miles

S 54 W.

from

Pecos

center of County, and known as survey No. 2

in Block No. C 12

Magnetic Variation 11 E.  
Angle 1 25' from Polaris in Western Elongation

BEGINNING AT the S.W. Corner of Survey No. 3 this Bl'k.

Thence S. 89 48' W. 1901 Vrs.

Thence N. 00 12' W. 1901 Vrs. to a point whence a stone 15"x 8"x 3"  
marked X and a pile of stone bears N. 33 Vrs. (whence from stone a  
Tank bears S. 60 30' E. to S. 67 40' E. about 3/4 of a mile and Gomez  
Mtn. bears S. 38 45' W.)

Thence N. 89 48' E. 1901 Vrs. to the N.W. Corner of Survey No. 3 this  
Bl'k whence a pile of stone and stone 3"x6"x5" marked X bears N. 26 Vrs.  
(whence <sup>from stone</sup> a 1 1/4" mesquite marked "X" bears S. 50 00' W. 10 Vrs. and  
Gomez Mtn. bears S. 43 06' W.)

Thence S. 00 12' E 1901 Vrs. to the place of beginning.

to the place of beginning.

S. Edly Pritchett.

W. L. Solomon.

Chain Carriers

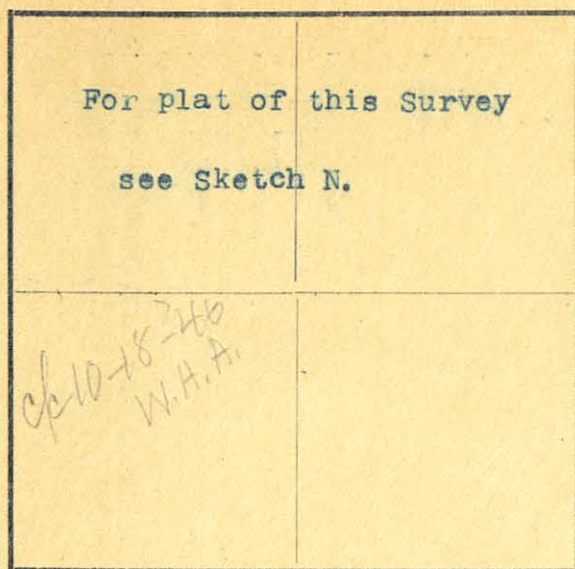
I. W. D. Twichell

State Surveyor for the State of Texas, do hereby  
certify that the foregoing survey was made by me according to law under the direction of the Commissioner of the  
General Land Office by establishing base lines for the block to which this survey belongs: that the limits, boundaries  
and corners, with the marks, natural and artificial, are truly described in the foregoing Plat and Field Notes.

Surveyed 27 day of Nov. 1901

*W. D. Twichell*  
State Surveyor for the State of Texas.





## The State of Texas,

Survey

Reeves County, No. 3  
or District, Blk. 0 12

FIELD NOTES of a survey of 640

acres of land made for the Public Free School Fund by  
virtue of an Act of the First Called Session of the Twenty-  
Sixth Legislature, approved February 23, 1900, providing  
for the survey and sale of the unsurveyed school land.

Said land is situated in Reeves

County, about 34 miles S. 53 W. from

Reeves County, and known as survey No. 3

in Block No. 0 12

Magnetic Variation 11 E.

Angle 1 25' from Polaris in Western Elongation

BEGINNING AT the S.W. Corner of Survey No. 4 this Bl'k,  
Thence N. 00 12' W. 1901 Vrs. to the N.W. Corner of Survey No. 4 this  
Bl'k, whence a pile of stone and a stone 17"x8"x6" marked X bears N.  
26 Vrs. (whence a ~~st~~ from stone a 1 1/4" mesquite marked ~~X~~ bears  
S. 50 00' W. and Gomez Mtn. bears S. 43 06' W. 3/4" mesquite marked ~~X~~  
bears S. 15 10' W. 5 1/4 Vrs. and Gomez Mtn. bears S. 46 53' W.  
Thence S. 89 48' W. at 925 Vrs. point of hill, at 1350 Vrs. cross Ravine  
at 1901 Vrs. a point whence a pile of stone and a stone 8"x6"x5" marked  
X bears N 26 Vrs. (from stone a 1 1/4" mesquite marked ~~X~~ bears S. 50  
00' W. 10 Vrs. and Gomez Mtn. bears S. 43 06' W.)  
Thence S. 00 12' E. 1901 Vrs.,  
Thence N. 89 48' E. 1901 Vrs. to the Place of beginning.

to the place of beginning.

S. Edly Pritchett.

W. L. Solomon.

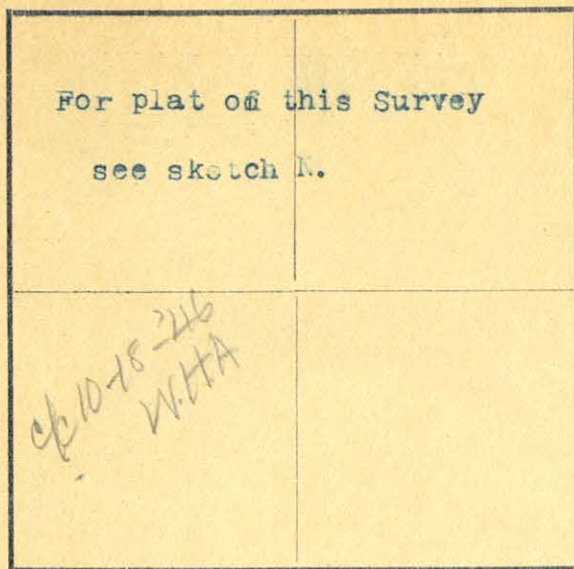
Chain Carriers

I. W. D. Twichell, State Surveyor for the State of Texas, do hereby  
certify that the foregoing survey was made by me according to law under the direction of the Commissioner of the  
General Land Office by establishing base lines for the block to which this survey belongs; that the limits, boundaries  
and corners, with the marks, natural and artificial, are truly described in the foregoing Plat and Field Notes.

Surveyed 27 day of Nov. 1901

*W. D. Twichell*  
State Surveyor for the State of Texas.





The State of Texas,

Survey

Reeves

County,

No. 4

or

District,

Blk C 12

FIELD NOTES of a survey of 640

acres of land made for the Public Free School Fund by virtue of an Act of the First Called Session of the Twenty-Sixth Legislature, approved February 23, 1900, providing for the survey and sale of the unsurveyed school land.

Said land is situated in Reeves

County, about 33 miles S 52 W from

center of County, and known as survey No. 4

in Block No. C 12

Magnetic Variation 11 E.

Angle 1 25' from Polaris in Western Elongation

BEGINNING AT the S.W. Corner of Survey No. 5 this Bl'k,

Thence N. 00 12' W. 1901 Vrs. to a point whence a stone 5"x5"x4" marked  
 N. 13 Vrs. <sup>from stone</sup>  
 ed X and a pile of stone a 1/2" mesquite marked X. bears S 20 36' W. 18 2/3  
 Vrs. and Gomez Mtn. bears S. 50 10' W.

Thence S. 89 48' W. crossing high hills at 1901 Vrs. a point whence a  
 stone 17"x8"x6" marked X and a pile of stone bears N. 20 vrs. (from stone  
 a 3/4 " mesquite marked X bears S 15 10' W. 5 1/4 vrs. and Gomez Mtn.  
 bears S. 46 53' W.)

Thence S. 00 12' E. 1901 Vrs.

Thence N. 89 48' E. 1901 Vrs. to the Place of Beginning.

to the place of beginning.

S. Edly Pritchett

W. L. Solomon

Chain Carriers

I. W. D. Twichell

State Surveyor for the State of Texas, do hereby certify that the foregoing survey was made by me according to law under the direction of the Commissioner of the General Land Office by establishing base lines for the block to which this survey belongs; that the limits, boundaries and corners, with the marks, natural and artificial, are truly described in the foregoing Plat and Field Notes.

Surveyed 27 day of Nov 1901

I. W. D. Twichell  
State Surveyor for the State of Texas.



For plat of this Survey  
see sketch N.

## The State of Texas,

Survey

Reeves

County,

No. 5

or

District,

Blk. C 12

FIELD NOTES of a survey of 640

acres of land made for the Public Free School Fund by  
virtue of an Act of the First Called Session of the Twenty-  
Sixth Legislature, approved February 23, 1900, providing  
for the survey and sale of the unsurveyed school land.  
Said land is situated in Reeves

County, about 32 miles S. 51 W. from  
Pecos

center of County, and known as survey No. 5

in Block No. C 12

Magnetic Variation 11 E.

Angle 1 25' from Polaris in Western Elongation

BEGINNING AT the S.W. Corner of Survey No. 6 this Bl<sup>k</sup>.

Thence N. 00 12' W. 1901 Vrs. a point whence a stone<sup>marked x</sup> and a stone 6"  
x5"x2" marked X bears N. 7 Vrs. (whence from stone a 1 1/2" Cat Claw  
marked X bears S. 57 45' W. 13 2/3 Vrs.)

Thence S. 89 48' W. 1901 Vrs. a point whence a pile of stone and a  
stone 5"x5"x4" marked X bears N. 13 Vrs. (from stone a 1/2" mesquite  
marked X bears S. 20 36' W. 18 2/3 Vrs. and Gomez Mtn. bears S. 50 10' W.)

Thence S. 00 12' E. 1901 Vrs.

Thence N. 89 48' E. 1901 Vrs. to the place of beginning.

to the place of beginning.

142186  
CORRECT ON MAP FOR 640 ACRES  
10/26/51 VES

Patented  
10-31-51  
O. R. Johnson

S. Edly Pritchett.

W. L. Solomon.

Chain Carriers

I, W. D. Twichell

State Surveyor for the State of Texas, do hereby  
certify that the foregoing survey was made by me according to law under the direction of the Commissioner of the  
General Land Office by establishing base lines for the block to which this survey belongs; that the limits, boundaries  
and corners, with the marks, natural and artificial, are truly described in the foregoing Plat and Field Notes.

Surveyed 27 day of Nov. 1901

W. D. Twichell  
State Surveyor for the State of Texas.



For plat of this Survey see sketch N.	
c/c-10-19-26 W.H.A.	

## The State of Texas,

Survey

Reeves

County,

No. 6

or

District,

Blk. C 12

FIELD NOTES of a survey of ~~Reeves~~ 640

acres of land made for the Public Free School Fund by virtue of an Act of the First Called Session of the Twenty-Sixth Legislature, approved February 23, 1900, providing for the survey and sale of the unsurveyed school land.

Said land is situated in Reeves

County, about 31 miles S. 50 W from

Pecos

center of County and known as survey No. 6

in Block No. C 12

Magnetic Variation 11 E.  
Angle 1 25' from Polaris in Western Elongation

BEGINNING AT the N.W. Corner of Bl'k 56 Township 8 the same being an old rock monument a very large pile of stone with a slab marked 7 T 8 56 B 57, whence Gomez Mtn. bears S. 55 58' W. and a Flat Top Pk. bears (N. edge) N. 76 00' W.  
Thence S. 89 48' W. 1901 Vrs. to a point whence a pile of stone and a stone 6"x5"x26" marked X bears N. 7 Vrs. (from stone a 1 1/2" CAT Clawmarked X bears S. 57 45' W. 13 2/3 Vrs.  
Thence S. 00 12' E. 1201 Vrs.  
Thence N. 89 48' E. 1901 Vrs. to a large stone marked X and a pile of stone whence the N. Pt. of Gomez Mtn. bears S. 59 13' W. and the N. edge of a flat Pk. bears N. 74 1/2 25' W.  
Thence N. 00 12' W. with the W. boundary of B. 56 1901 Vrs. to the place of beginning.

to the place of beginning.

S. Edly Pritchett.

W. L. Solomon.

Chain Carriers

I, W. D. Twichell, State Surveyor for the State of Texas, do hereby certify that the foregoing survey was made by me according to law under the direction of the Commissioner of the General Land Office by establishing base lines for the block to which this survey belongs; that the limits, boundaries and corners, with the marks, natural and artificial, are truly described in the foregoing Plat and Field Notes.

Surveyed 27 day of Nov. 1901

W. D. Twichell  
State Surveyor for the State of Texas.



For plat of this Survey  
see sketch N.

Dec 10-19-46  
W.H.A.

The State of Texas,

Reeves County, No. 7  
or District, Blk C 12

FIELD NOTES of a survey of 640

acres of land made for the Public Free School Fund by  
virtue of an Act of the First Called Session of the Twenty-  
Sixth Legislature, approved February 23, 1900, providing  
for the survey and sale of the unsurveyed school land.  
Said land is situated in Reeves

County, about 32 miles S. 49 W. from  
Pecos center of County, and known as survey No. 7

in Block No. C 12

Magnetic Variation 11 EE.

Angle 1 25' from Polaris in Western Elongation

BEGINNING AT the S. W. Corner of Survey No. 6 this Bl'k

Thence S. 00 12' E. 1901 Vrs.

Thence N. 89 48' E. 1901 Vrs. to a large stone marked X and a pile of  
stone whence Gomez Mtn. bears S. 63 13' W. and Central Table Mtn. bears  
S. 13 28' E.

~~Thence S. 89 48' W. 1901 Vrs. to the place of beginning.~~

Thence N. 00 12' W. with the W. boundary of Bl'k 56, at 812 Vrs. cross  
a road, at 1901 Vrs. a large stone, and a pile of stone whence the N. Pt.  
of Gomez Mtn. bears S. 59 13' W. and the N. edge of a flat top Pk.  
bears N. 74 25' W.

Thence S. 89 48' W. 1901 Vrs. the place of beginning.

to the place of beginning.

S. Edly Pritchett

W. L. Solomon.

Chain Carriers

I. W. D. Twichell

State Surveyor for the State of Texas, do hereby  
certify that the foregoing survey was made by me according to law under the direction of the Commissioner of the  
General Land Office by establishing base lines for the block to which this survey belongs; that the limits, boundaries  
and corners, with the marks, natural and artificial, are truly described in the foregoing Plat and Field Notes.

Surveyed 17 day of Dec. 1901

I. W. D. Twichell  
State Surveyor for the State of Texas.



For plat of this Survey see sketch N.	
C/C 10-19-46 W.H.A.	

The State of Texas,

Survey

Reeves

County,

No. 8

or

District,

Blk. C 12

FIELD NOTES of a survey of 640

acres of land made for the Public Free School Fund by  
virtue of an Act of the First Called Session of the Twenty-  
Sixth Legislature, approved February 23, 1900, providing  
for the survey and sale of the unsurveyed school land.  
Said land is situated in Reeves

County, about 33 miles S 49 W. from

Pecos

center of County, and known as survey No. 8

in Block No. C 12

Magnetic Variation 11 E.

Angle 1 25' from Polaris in Western Elongation

BEGINNING AT the S.W. Corner of Survey No. 7 this Bl'k.

Thence S. 89 48' W. 1901 Vrs.

Thence N. 00 12' W. 1901 Vrs to the S.E. Corner of Survey No. 4 this Bl'k.

Thence N. 89 48' E. 1901 Vrs. to the S.W. Corner of Survey No. 6 this Bl'k.

Thence S. 00 12' E. 1901 Vrs to the place of beginning.

to the place of beginning.

S. Edly Pritchett.

W. L. Solomon.

Chain Carriers

I. W. Twichell

State Surveyor for the State of Texas, do hereby  
certify that the foregoing survey was made by me according to law under the direction of the Commissioner of the  
General Land Office by establishing base lines for the block to which this survey belongs; that the limits, boundaries  
and corners, with the marks, natural and artificial, are truly described in the foregoing Plat and Field Notes.

Surveyed 17 day of Dec.

1901

W. W. Twichell  
State Surveyor for the State of Texas.



For plat of this Survey  
see Sketch N.

The State of Texas,

## Survey

Reeves

County,

No. 9

or

District.

Blk. C 12

FIELD NOTES of a survey of 640

acres of land made for the Public Free School Fund by virtue of an Act of the First Called Session of the Twenty-Sixth Legislature, approved February 23, 1900, providing for the survey and sale of the unsurveyed school land.

Said land is situated in.....Reeves

County, about 34 miles S. 50 W. from

Pecos

center of County, and known as survey No. 9

in Block No. **C 12**

Magnetic Variation 11 E.

Angle 1 25' from Polaris in Western Elongation

BEGINNING AT the S.W. Corner of Survey No. 8 this Bl'k.

Thence S. 89 48' W. 1901 Vrs.

Thence N. 00 12' W. 1901 Vrs. to the S.E. Corner of Survey No. 3 this  
Bl'k

Thence N. 89 48' E. 1901 Vrs. to the S.W. Corner of Survey No. 5. this  
Bl'k. b

Thence S. 00 12' E. 1901 Yrs. to the place of beginning.

to the place of beginning.

S. Edly Pritchett.

W. L. Solomon.


## Chain Carriers

I, W. D. Twitchell, State Surveyor for the State of Texas, do hereby certify that the foregoing survey was made by me according to law under the direction of the Commissioner of the General Land Office by establishing base lines for the block to which this survey belongs; that the limits, boundaries and corners, with the marks, natural and artificial, are truly described in the foregoing Plat and Field Notes.

Surveyed 17 day of Dec. 1901

State Surveyor for the State of Texas.





The State of Texas,

Survey

Reeves County, No. 10  
or \_\_\_\_\_ District, Blk. C 12

FIELD NOTES of a survey of 640

acres of land made for the Public Free School Fund by  
virtue of an Act of the First Called Session of the Twenty-  
Sixth Legislature, approved February 23, 1900, providing  
for the survey and sale of the unsurveyed school land.

Said land is situated in ReevesCounty, about 34 miles S. 51 W. fromPecos  
center of County, and known as survey No. 10in Block No. C. 12Magnetic Variation 11 E.Angle 1 25' from Polaris in Western ElongationBEGINNING AT the S.W. Corner of Survey No. 9 this Bl'k.Thence S. 89 43' W. 1901 Vrs.Thence N. 00 12' W. 1901 Vrs. to the S. E. Corner of Survey No. 2 this  
Bl'k.Thence N. 89 43' E. 1901 Vrs. to the S.W. Corner of Survey No. 4 this  
Bl'k.Thence S. 00 12' E. 1901 Vrs. to the place of beginning.

to the place of beginning.

S. Edly Pritchett.W. L. Solomon.

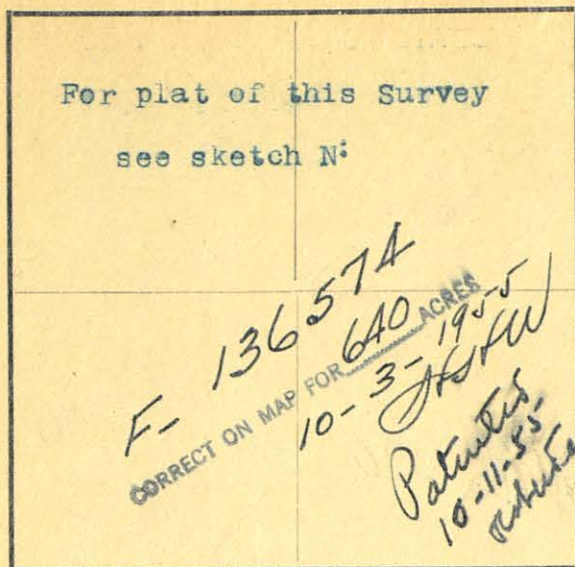
Chain Carriers

I. W. D. Twichell, State Surveyor for the State of Texas, do hereby  
certify that the foregoing survey was made by me according to law under the direction of the Commissioner of the  
General Land Office by establishing base lines for the block to which this survey belongs; that the limits, boundaries  
and corners, with the marks, natural and artificial, are truly described in the foregoing Plat and Field Notes.

Surveyed 29 day of Nov. 1901

*W. D. Twichell*  
State Surveyor for the State of Texas.





The State of Texas,

Survey

Reeves County, No. 11  
or District, Blk. C 12

FIELD NOTES of a survey of 640

acres of land made for the Public Free School Fund by  
virtue of an Act of the First Called Session of the Twenty-  
Sixth Legislature, approved February 23, 1900, providing  
for the survey and sale of the unsurveyed school land.

Said land is situated in Reeves

County, about 35 miles S 52 W. from

Pecos County, and known as survey No. 11

in Block No. C 12

Magnetic Variation 11 E.

Angle 1 25' from Polaris in Western Elongation

BEGINNING AT the S.W. Corner of Survey No. 10 this Bl'k.

Thence S. 89 48' W. 1901 Vrs.

Thence N. 00 12' W. 1901 Vrs. to the S.W. Corner of Survey No. 2 this Bl'k.

Thence N. 89 48' <sup>E</sup> 1901 Vrs. to the S.W. Corner of Survey No. 3 this Bl'k.

Thence S. 00 12' E. 1901 Vrs. to the place of beginning.

to the place of beginning.

S. Edly Pritchett.

W. L. Solomon.

Chain Carriers

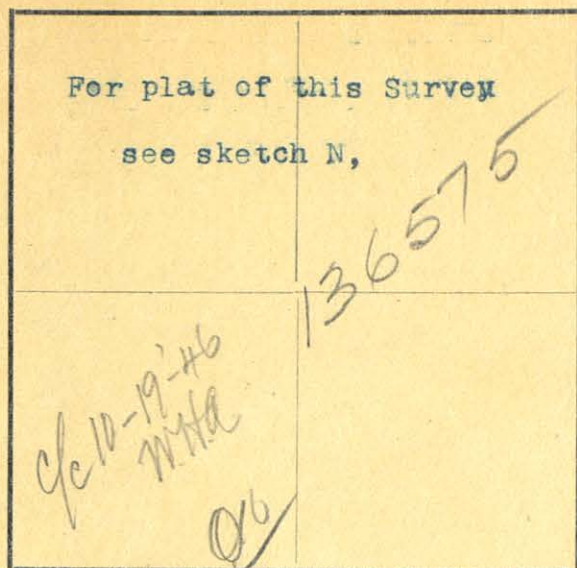
I. W. D. Twichell

State Surveyor for the State of Texas, do hereby  
certify that the foregoing survey was made by me according to law under the direction of the Commissioner of the  
General Land Office by establishing base lines for the block to which this survey belongs; that the limits, boundaries  
and corners, with the marks, natural and artificial, are truly described in the foregoing Plat and Field Notes.

Surveyed 29 day of Nov. 1901

  
State Surveyor for the State of Texas.





## The State of Texas,

Survey

Reeves County, No. 12  
or District, Blk. C 12

FIELD NOTES of a survey of 640

acres of land made for the Public Free School Fund by  
virtue of an Act of the First Called Session of the Twenty-  
Sixth Legislature, approved February 23, 1900, providing  
for the survey and sale of the unsurveyed school land.

Said land is situated in ReevesCounty, about 36 miles S 53 W. fromPecos  
center of County, and known as survey No. 12in Block No. C 12

Magnetic Variation 11 E.  
Angle 1 25' from Polaris in Western Elongation

BEGINNING AT the N.W. Corner of Survey No. 11 this Bl'k,  
Thence N. 00 12' W. 561 Vrs. to the S.E. Corner of Survey No. 1 this  
Bl'k.  
Thence S. 89 48' W. 2370 Vrs. to the S.W. Corner of Survey No. 1 this  
Bl'k.  
Thence S. 02° 01' E. with the E. boundary of Bl'k 58, at 520 Vrs. a stone  
12"x6"x5" marked X and ~~Bl'k~~ bears N. 68 1/2 Vrs. (whence from stone a  
wind mill bears N. 15 18' W.) at 1541 vrs. a point;  
Thence N. 89 48' E. 2321 Vrs. to the W. Boundary of Survey No. 11 this  
Bl'k.  
Thence N. 00 12' W. 990 Vrs. to the place of beginning.

to the place of beginning.

136575  
CORRECT ON MAP FOR 640 ACRES  
6/5/69 J.W.H.

Patented:  
10-20-69  
Pat 286-002 260  
W.H.A.

S. Edly Pritchett.W. L. Solomon.

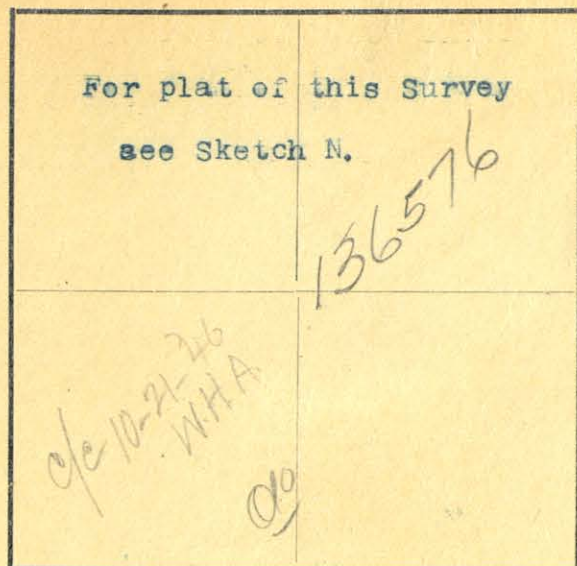
Chain Carriers

I, W. D. Twichell, State Surveyor for the State of Texas, do hereby  
certify that the foregoing survey was made by me according to law under the direction of the Commissioner of the  
General Land Office by establishing base lines for the block to which this survey belongs: that the limits, boundaries  
and corners, with the marks, natural and artificial, are truly described in the foregoing Plat and Field Notes.

Surveyed 29 day of Nov. 1901

W. D. Twichell  
State Surveyor for the State of Texas.





For plat of this Survey  
see Sketch N.

The State of Texas,

Survey

Reeves County, No. 13  
or District, Blk. C 12

FIELD NOTES of a survey of 640

acres of land made for the Public Free School Fund by  
virtue of an Act of the First Called Session of the Twenty-  
Sixth Legislature, approved February 23, 1900, providing  
for the survey and sale of the unsurveyed school land.  
Said land is situated in 640

County, about 36 miles S. 53 W. from  
Pecos Center of County, and known as survey No. 13

in Block No. C 12

Magnetic Variation 11 E.  
Angle 1 25' from Polaris in Western Elongation

BEGINNING AT the S.E. Corner of Survey No. 12 this Bl'k.

Thence S. 89° 48' W. 2321 Vrs. to the S.W. Corner of Survey No. 12 this  
Bl'k.

Thence S. 02 01' E. with the E. Boundary of Bl'k 58, at 330 Vrs. a stone  
in ground marked X and stone Mound, bears W. 137 1/3 vrs. at 1013 Vrs.  
from bearing stone a cat claw bee marked X bears S.E. 5 1/3 Vrs.  
at 1013 Vrs. an old stone mound, the S.E. Corner of Survey No. 12 Bl'k  
58 Township 8,

Thence S. 00 44' W. with the E. Boundary of Bl'k 58 557 Vrs.

Thence N. 89 48' E. 2297 1/2 Vrs.

Thence N. 00 12' W. 1570 Vrs. to the place of beginning.

to the place of beginning.

Patented  
10-20-69  
Pat 297-74328

136576  
CORRECT ON MAP FOR 640  
6/5/69

S. Edly Pritchett,

W. L. Solomon,

Chain Carriers

I. W. D. Twichell

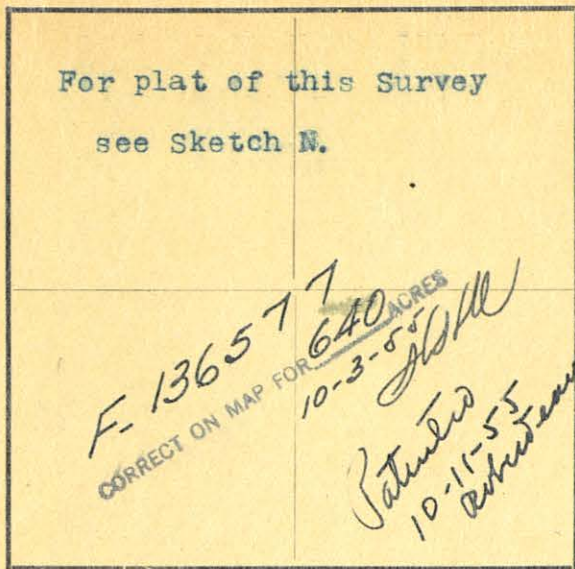
State Surveyor for the State of Texas, do hereby  
certify that the foregoing survey was made by me according to law under the direction of the Commissioner of the  
General Land Office by establishing base lines for the block to which this survey belongs; that the limits, boundaries  
and corners, with the marks, natural and artificial, are truly described in the foregoing Plat and Field Notes.

Surveyed 29 day of Nov. 1901

I. W. D. Twichell  
State Surveyor for the State of Texas.



For plat of this Survey  
see Sketch N.



The State of Texas,

Survey

Reeves

County,

No. 14

or

District,

Blk C 12

FIELD NOTES of a survey of 640

acres of land made for the Public Free School Fund by  
virtue of an Act of the First Called Session of the Twenty-  
Sixth Legislature, approved February 23, 1900, providing  
for the survey and sale of the unsurveyed school land.

Said land is situated in Reeves

County, about 36 miles S. 51 W. from

Pecos County, and known as survey No. 14

in Block No. C 12

Magnetic Variation 11 E.

Angle 1 25' from Polaris in Western Elongation

BEGINNING AT the S.W. Corner of Survey No. 10 this Bl'k.

Thence S. 89 48' W. 1901 Vrs. to the S.W. Corner of Survey No. 11 this  
Bl'k,

Thence S. 00 12' E. 1901 Vrs

Thence N. 89 48' E. 1901 Vrs.

Thence N. 00 12' W. 1901 Vrs. to the place of beginning.

PATENTED

10/18/1982

NO.

118

VOL.

45-13

VOID

MAILED CO. CLK.

10/28/82

to the place of beginning.

S. Edly Pritchett

W. L. Solomon.

Chain Carriers

I. W. D. Twichell

State Surveyor for the State of Texas, do hereby  
certify that the foregoing survey was made by me according to law under the direction of the Commissioner of the  
General Land Office by establishing base lines for the block to which this survey belongs; that the limits, boundaries  
and corners, with the marks, natural and artificial, are truly described in the foregoing Plat and Field Notes.

Surveyed 29 day of Nov 1901

State Surveyor for the State of Texas.



For plat of this Survey  
see Sketch N.

## The State of Texas,

Survey

Reeves County, No. 15  
or \_\_\_\_\_ District, Blk. C 12

FIELD NOTES of a survey of 640

acres of land made for the Public Free School Fund by  
virtue of an Act of the First Called Session of the Twenty-  
Sixth Legislature, approved February 23, 1900, providing  
for the survey and sale of the unsurveyed school land.

Said land is situated in ReevesCounty, about 35 miles S 50 W. fromPecos County, and known as survey No. 15in Block No. C 12Magnetic Variation 11 E.Angle 1 25' from Polaris in Western ElongationBEGINNING AT the S.W. Corner of Survey No. 9 in this Bl'k.

Thence S. 89 48" W. 1901 Vrs to the S.E. Corner of Survey No. 11 this  
Bl'k,

Thence S. 00 12' E. 1901 Vrs to the S.E. Corner of Survey No. 14 this  
Bl'k,

Thence N. 89 48' E. 1901 Vrs.Thence N. 00 12' W. 1901 Vrs. to the place of beginning.

to the place of beginning.

S. EDLY Britchett.W. L. Solomon.

Chain Carriers

I, W. D. Twichell

\_\_\_\_\_, State Surveyor for the State of Texas, do hereby  
certify that the foregoing survey was made by me according to law under the direction of the Commissioner of the  
General Land Office by establishing base lines for the block to which this survey belongs; that the limits, boundaries  
and corners, with the marks, natural and artificial, are truly described in the foregoing Plat and Field Notes.

Surveyed 29 day of Nov.1901

W. D. Twichell  
State Surveyor for the State of Texas.



For plat of this Survey  
see Sketch N.

## The State of Texas,

Survey

Reeves County, No. 16  
or District, Blk. C 12

FIELD NOTES of a survey of 640

acres of land made for the Public Free School Fund by  
virtue of an Act of the First Called Session of the Twenty-  
Sixth Legislature, approved February 23, 1900, providing  
for the survey and sale of the unsurveyed school land.

Said land is situated in ReevesCounty, about 34 miles S. 49 W. fromPecos County, and known as survey No. 16in Block No. C 12Magnetic Variation 11 E.Angle 1 25' from Polaris in Western ElongationBEGINNING AT the S.W. Corner of Survey No. 8 this Bl'k.Thence S. 39 48' W. 1901 Vrs. to the S.E. Corner of Survey No. 10 this Bl'k.Thence S. 00 12' E. 1901 Vrs. to the S.E. Corner of Survey No. 15 this Bl'k.Thence N. 39 43' E. 1901 Vrs. to 4000 Vrs.Thence N. 00 12' W. 1901 Vrs. to the place of beginning.

to the place of beginning.

S. Edly Pritchett.W. L. Splomen.

Chain Carriers

I, W. D. Twichell

State Surveyor for the State of Texas, do hereby  
certify that the foregoing survey was made by me according to law under the direction of the Commissioner of the  
General Land Office by establishing base lines for the block to which this survey belongs; that the limits, boundaries  
and corners, with the marks, natural and artificial, are truly described in the foregoing Plat and Field Notes.

Surveyed 17 day of Dec.1901

W. D. Twichell  
State Surveyor for the State of Texas.



W. L. Solomon For plat of this Survey see Sketch N.	
Dec 10-21-46 W. H. A.	

The State of Texas,

Survey

Reeves

County,

No. 17

or

District,

Blk. C 12

FIELD NOTES of a survey of 640

acres of land made for the Public Free School Fund by virtue of an Act of the First Called Session of the Twenty-Sixth Legislature, approved February 23, 1900, providing for the survey and sale of the unsurveyed school land.

Said land is situated in Reeves

County, about 34 miles S. 48 W. from

center of County, and known as survey No. 17

in Block No. C 12

Magnetic Variation 11 E.

Angle 1 25' from Polaris in Western Elongation

BEGINNING AT the S.W. Corner of Survey No. 7 this Bl'k

Thence S. 89 48' W. 1901 Vrs. to the S.E. Corner of Survey No. 9 this Bl'k.

Thence S. 00 12' E. 1901 Vrs. to the S.E. Corner of Survey No. 16 this Bl'k.

Thence N. 89 48' E. 1901 Vrs.

Thence N. 00 12' W. 1901 Vrs. to the place of beginning.

to the place of beginning.

S. Edly Pritchett.

W. L. Solomon.

Chain Carriers

I, W. D. Twichell

State Surveyor for the State of Texas, do hereby certify that the foregoing survey was made by me according to law under the direction of the Commissioner of the General Land Office by establishing base lines for the block to which this survey belongs; that the limits, boundaries and corners, with the marks, natural and artificial, are truly described in the foregoing Plat and Field Notes.

Surveyed 17 day of Dec.

1901

  
 State Surveyor for the State of Texas.



For plat of this Survey  
see Sketch N.

*10-21-246  
W.A.R.*

Magnetic Variation 11 E.

Angle 1 25' from Polaris in Western Elongation

# The State of Texas,

Survey

Reeves County,

No. 18

or

District,

Blk. C 12

FIELD NOTES of a survey of 640

acres of land made for the Public Free School Fund by virtue of an Act of the First Called Session of the Twenty-Sixth Legislature, approved February 23, 1900, providing for the survey and sale of the unsurveyed school land.

Said land is situated in Reeves

County, about 33 miles S 47 W. from

Reeves County, and known as survey No. 18

in Block No. C 12

BEGINNING AT the S.W. Corner of Survey No. 7 this Bl'k.

Thence S. 00 12' E. 1901 Vrs.

Thence N. 89 48' E. 1901 Vrs. to a stone marked X and a stone mound

whence Gomez Mtn. bears S. 67 30' W. and W. <sup>adjacent</sup> Flat Top bears S. 14 05' E.

Thence N. 00 12' W. with the W. boundary of Bl'k. 56, at 155 Vrs cross

a road, at 1901 Vrs. a large stone and a stone marked X whence Gomez Mtn.

bears S. 63 13' W. and Central Table Mtn. bears S. 13 28' E.

Thence S. 89 48' W. 1901 Vrs. to the place of beginning.

to the place of beginning.

S. Edly Pritchett.

W. L. Solomon.

Chain Carriers

I, W. D. Twichell

State Surveyor for the State of Texas, do hereby certify that the foregoing survey was made by me according to law under the direction of the Commissioner of the General Land Office by establishing base lines for the block to which this survey belongs; that the limits, boundaries and corners, with the marks, natural and artificial, are truly described in the foregoing Plat and Field Notes.

Surveyed 17 day of Dec. 1901

*W. D. Twichell*  
State Surveyor for the State of Texas.



For plat of this Survey  
see Sketch N.

*c/c 10-21-46  
W.H.A.*

## The State of Texas,

Survey

Reeves County, No. 19  
or \_\_\_\_\_ District, Blk. C 12

FIELD NOTES of a survey of 640

acres of land made for the Public Free School Fund by  
virtue of an Act of the First Called Session of the Twenty-  
Sixth Legislature, approved February 23, 1900, providing  
for the survey and sale of the unsurveyed school land.

Said land is situated in ReevesCounty, about 34 miles S. 46 W. fromPecos center of County, and known as survey No. 19in Block No. C 12Magnetic Variation 11 E.Angle 1 25' from Polaris in Western ElongationBEGINNING AT the S.W. Corner of Survey No. 18 this Bl. "k",Thence S. 00 12' E. 1901 Vrs.Thence N. 39 48' E. 1901 Vrs. to an iron pipe marked 19 C 12-6 @ 13-whence a 2" mesquite marked  $\frac{X}{=}$  S. 28 00 E. 7 Vrs. and Gomez Mtn. bears S.  
72 10' W. and <sup>top of</sup> W. Flat Top bears S. 14 45' E.Thence N. 00 12' W. with the W. boundary of Bl. "k. 56, at 650 Vrs cross  
road, at 1175 Vrs cross ravine, at 1901 Vrs. a stone marked X and a stone  
mound whence Gomez Mtn. bears, S. 67 30' W. and <sup>top of</sup> W. Flat Top bears S. 14  
05' E.Thence S. 89 48' W. 1901 Vrs to the place of beginning.

\_\_\_\_\_ to the place of beginning.

S. Edly Pritchett.W. L. Solomon.

Chain Carriers

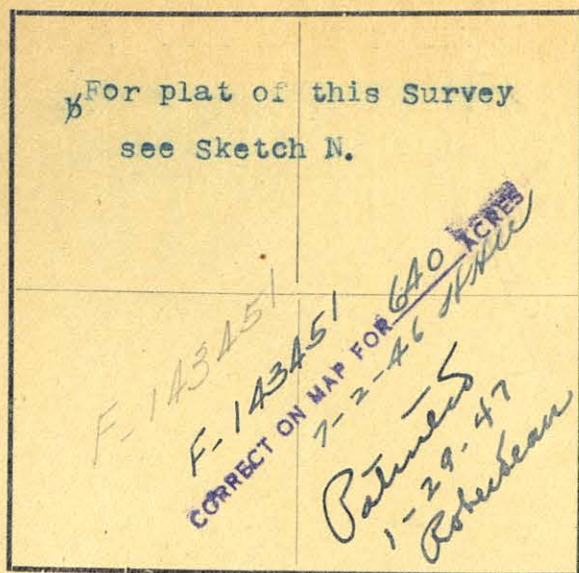
I, W. D. Twichell

\_\_\_\_\_, State Surveyor for the State of Texas, do hereby  
certify that the foregoing survey was made by me according to law under the direction of the Commissioner of the  
General Land Office by establishing base lines for the block to which this survey belongs; that the limits, boundaries  
and corners, with the marks, natural and artificial, are truly described in the foregoing Plat and Field Notes.

Surveyed 17 day of Dec. 1901

*W. D. Twichell*  
State Surveyor for the State of Texas.





## The State of Texas,

Survey

Reeves

County,

No. 20

or

District,

Blk. C 12

FIELD NOTES of a survey of 640

acres of land made for the Public Free School Fund by virtue of an Act of the First Called Session of the Twenty-Sixth Legislature, approved February 23, 1900, providing for the survey and sale of the unsurveyed school land. Said land is situated in Reeves

County, about 34 miles S 47 W from Pecos, and known as survey No. 20

in Block No. C 12

Magnetic Variation 11 E.

Angle 1 25' E from Polaris in Western Elongation

BEGINNING AT the S.W. Corner of Survey No. 18 this Bl'k.

Thence S. 89 48' W. 1901 Vrs. to the S.E. Corner of Survey No. 16 this Bl'k.

Thence S. 00 12' E. 1901 Vrs.

Thence N. 89 48' E. 1901 Vrs. to the S.W. Corner of Survey No. 19 this Bl'k.

Thence N. 00 12' W. 1901 Vrs. to the place of beginning.

to the place of beginning.

S. Edly Pritchett.

W. L. Solomon.

Chain Carriers

I. W. D. Twichell

State Surveyor for the State of Texas, do hereby certify that the foregoing survey was made by me according to law under the direction of the Commissioner of the General Land Office by establishing base lines for the block to which this survey belongs; that the limits, boundaries and corners, with the marks, natural and artificial, are truly described in the foregoing Plat and Field Notes.

Surveyed 17 day of Dec. 1901

I. W. D. Twichell  
State Surveyor for the State of Texas.



For plat of this Survey	
see Sketch N.	
<i>c/c 10-21-46</i> <i>W. H. A.</i>	

## The State of Texas,

Survey

Reeves

County,

No. 21

or

District,

Blk. C 12

FIELD NOTES of a survey of 640

acres of land made for the Public Free School Fund by  
 virtue of an Act of the First Called Session of the Twenty-  
 Sixth Legislature, approved February 23, 1900, providing  
 for the survey and sale of the unsurveyed school land.

Said land is situated in Reeves

County, about 35 miles S. 48 W. from

Pecos  
center of County, and known as survey No. 21

in Block No. C 12

Magnetic Variation 11 E.

Angle 1 25' from Polaris in Western Elongation

BEGINNING AT the S.W. Corner of Survey No. 17 this Bl'k.

Thence S. 89 48' W. 1901 Vrs. to the S.E. Corner of Survey No. 15 this Bl'k.

Thence S. 00 12' E. 1901 Vrs.

Thence N. 89 48' E. 1901 Vrs. to the S.W. Corner of Survey No. 20 this Bl'k.

Thence N. 00 12' W. 1901 Vrs. to the place of beginning.

to the place of beginning.

S. Edly Pritchett.

W. L. Solomon.

Chain Carriers


I. W. D. Twichell

State Surveyor for the State of Texas, do hereby  
 certify that the foregoing survey was made by me according to law under the direction of the Commissioner of the  
 General Land Office by establishing base lines for the block to which this survey belongs; that the limits, boundaries  
 and corners, with the marks, natural and artificial, are truly described in the foregoing Plat and Field Notes.

Surveyed 17 day of

Dec.

1901

  
 State Surveyor for the State of Texas.



For plat of this Survey  
see Sketch N.

c/c  
10-21-246  
W.H.A.

# The State of Texas,

Survey

Reeves

County,

No. 22

or

District,

Blk. C 12

FIELD NOTES of a survey of 640

acres of land made for the Public Free School Fund by  
virtue of an Act of the First Called Session of the Twenty-  
Sixth Legislature, approved February 23, 1900, providing  
for the survey and sale of the unsurveyed school land.

Said land is situated in ReevesCounty, about 36 miles S 49 W. fromPecos Center of County, and known as survey No. 22in Block No. C 12

Magnetic Variation 11 E.  
Angle 1 25' from Polaris in Western Elongation

BEGINNING AT the S.W. Corner of Survey No. 16 this Bl'k.

Thence S. 89 48' W. 1901 Vrs. to the S.E. Corner of Survey No. 14 this  
Bl'k.

Thence S. 00 12' E. 1901 Vrs.

Thence N. 89 48' E. 1901 Vrs. to the S.W. Corner of Survey No. 21 this  
Bl'k.

Thence N. 00 12' W. 1901 Vrs To the place of beginning.

to the place of beginning.

S. Edly Pritchett

W. L. Solomon

Chain Carriers

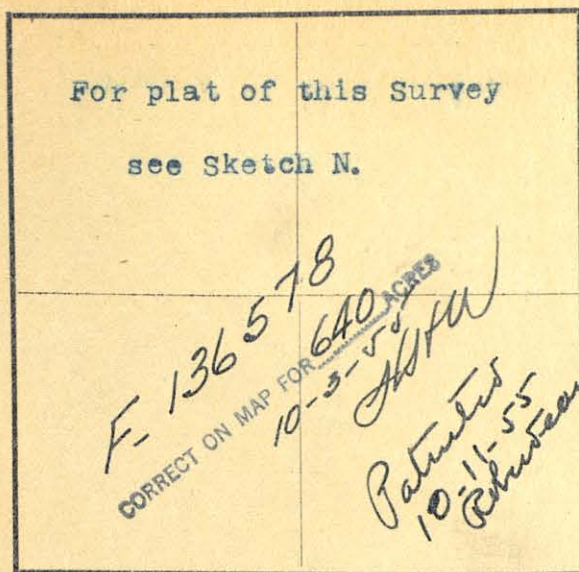
I, W. D. Twichell

State Surveyor for the State of Texas, do hereby  
certify that the foregoing survey was made by me according to law under the direction of the Commissioner of the  
General Land Office by establishing base lines for the block to which this survey belongs; that the limits, boundaries  
and corners, with the marks, natural and artificial, are truly described in the foregoing Plat and Field Notes.

Surveyed 29 day of Nov.1901

W. D. Twichell  
State Surveyor for the State of Texas.



Magnetic Variation 11 E.Angle 1 25' from Polaris in Western Elongation

## The State of Texas,

Survey

Reeves County, No. 23  
or District, Blk. C 12

FIELD NOTES of a survey of 640

acres of land made for the Public Free School Fund by  
virtue of an Act of the First Called Session of the Twenty-  
Sixth Legislature, approved February 23, 1900, providing  
for the survey and sale of the unsurveyed school land.  
Said land is situated in Reeves

County, about 36 miles S. 49 1/2 W. fromPecos County, and known as survey No. 23in Block No. C 12

BEGINNING AT the S.W. Corner of Survey No. 15 this Bl'k.

Thence S. 89 48' W. 1901 Vrs. to the S.W. Corner of Survey No. 14 this Bl'k.

Thence S. 00 12' E. 1901 Vrs.

Thence N. 89 48' E. 1901 Vrs. to the S.W. Corner of Survey No. 22 this Bl'k.

Thence N. 00 12' W. 1901 Vrs to the place of beginning.

to the place of beginning.

S. Edly Pritchett.W. L. Solomon.

Chain Carriers

I. W. D. Twichell

State Surveyor for the State of Texas, do hereby  
certify that the foregoing survey was made by me according to law under the direction of the Commissioner of the  
General Land Office by establishing base lines for the block to which this survey belongs; that the limits, boundaries  
and corners, with the marks, natural and artificial, are truly described in the foregoing Plat and Field Notes.

Surveyed 29 day of Nov. 1901I. W. D. Twichell  
State Surveyor for the State of Texas.



For plat of this Survey

see SKetch N.

*F- 127851*  
*640 ACRES*  
*8/31/55*  
*Patented 9-8-55*  
*Robertson*

CORRECT ON MAP FOR

## The State of Texas,

Survey

Reeves County, No. 24  
 or District, Blk. C 12

FIELD NOTES of a survey of 640

acres of land made for the Public Free School Fund by  
 virtue of an Act of the First Called Session of the Twenty-  
 Sixth Legislature, approved February 23, 1900, providing  
 for the survey and sale of the unsurveyed school land.  
 Said land is situated in Reeves

County, about 37 miles S. 51 W. from  
Pecos  
 center of County, and known as survey No. 24  
 in Block No. C 12

Magnetic Variation 11 E.  
 Angle 25' from Polaris in Western Elongation

BEGINNING AT The N.W. Corner of Survey No. 23 this Bl'k.

Thence N. 00 12' W. <sup>5</sup>1262 Vrs. to the S.E. Corner of Survey No. 13 this  
 Bl'k.

Thence S. <sup>89°</sup>89 48' W. ~~ww~~ 2297 1/2 vrs. to the S.W. Corner of Survey No. 13  
 this Bl'k.

Thence S. <sup>44'</sup>00 44' W. with the E. boundary of Bl'k. 58, at ~~1211~~1211 Vrs.  
 to a stone 18"x8"x6" and a pile of stone, in head of draw (course N.E.)  
 bears E. 23 Vrs. at 1564 Vrs. a point,

Thence N. <sup>2322</sup>89 48' E. ~~48'~~ Vrs. to the W. boundary of Survey No. 23  
 this Bl'k.

Thence N. 00 12' W. 312 Vrs. to the place of beginning.

to the place of beginning.

S. Edly Pritchett.

W. L. Solomon.

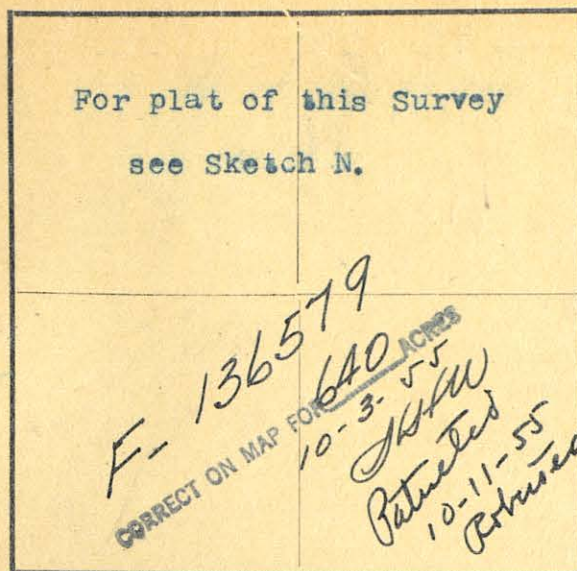
Chain Carriers

I, W. D. Twichell, State Surveyor for the State of Texas, do hereby  
 certify that the foregoing survey was made by me according to law under the direction of the Commissioner of the  
 General Land Office by establishing base lines for the block to which this survey belongs; that the limits, boundaries  
 and corners, with the marks, natural and artificial, are truly described in the foregoing Plat and Field Notes.

Surveyed 29 day of Nov. 1901

*W. D. Twichell*  
 State Surveyor for the State of Texas.





## The State of Texas,

Survey

Reeves

County,

No. 25

or

District,

Blk. C 12FIELD NOTES of a survey of 640

acres of land made for the Public Free School Fund by  
virtue of an Act of the First Called Session of the Twenty-  
Sixth Legislature, approved February 23, 1900, providing  
for the survey and sale of the unsurveyed school land.

Said land is situated in ReevesCounty, about 37 miles S 50 W. from  
Pecoscenter of County, and known as survey No. 25in Block No. C 12Magnetic Variation 11 E.Angle 1 25' from Polaris in Western ElongationBEGINNING AT the S.E. Corner of Survey No. 24 this Bl'k.Thence S. 89 48' W. 2322 Vrs. to the S.W. Corner of Survey No. 24 this Bl'k.Thence S. 00 44' W. with the E. boundary of Bl'k 58 Township 8, at 1548 Vrs.Thence N. 89 48' E. at 47 Vrs. a stone Monument marked (X), on N. side side of small hill, S. of grassy pocket, at 2347 1/2 Vrs. the W. boundary of Survey No. 23 this Bl'k.Thence N. 00 12' W. 1548 Vrs. to the place of beginning.

to the place of beginning.

S. Edly Pritchett.W. L. Solomon.

Chain Carriers

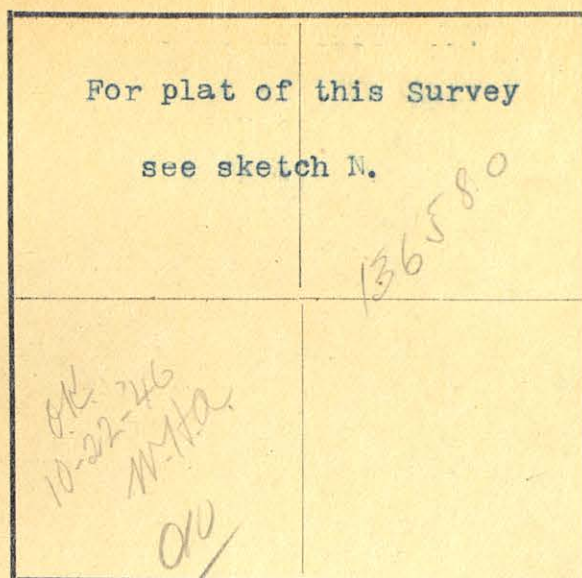
I. W. D. Twichell

State Surveyor for the State of Texas, do hereby  
certify that the foregoing survey was made by me according to law under the direction of the Commissioner of the  
General Land Office by establishing base lines for the block to which this survey belongs: that the limits, boundaries  
and corners, with the marks, natural and artificial, are truly described in the foregoing Plat and Field Notes.

Surveyed 29 day of Nov. 1901

State Surveyor for the State of Texas.





## The State of Texas,

Survey

Reeves

County,

No. 1

or

District,

Blk. C 13

FIELD NOTES of a survey of 640

acres of land made for the Public Free School Fund by  
virtue of an Act of the First Called Session of the Twenty-  
Sixth Legislature, approved February 23, 1900, providing  
for the survey and sale of the unsurveyed school land.

Said land is situated in Reeves

County, about 38 miles S 49 W from

Pecos

center of County, and known as survey No. 1

in Block No. C 13

Magnetic Variation 11 E.

Angle 1 25' from Polaris in Western Elongation to true meridian

BEGINNING AT a stone 18" 3" 3" marked X and a pile of stone, in head  
of draw, on N. side of small hill;

Thence S. 89 48' W. 1/4 Vrs. to the S.W. Corner of Survey No. 25 Bl'k  
C 12 and the <sup>beginning</sup> original Corner of this Survey;

Thence S. 00 44' W. with the E. boundary of Bl'k 58 Township 8 1532 Vrs.

Thence N. 89 48' E. 2372 1/2 Vrs.

Thence N. 00 12' W. 1532 Vrs. to the S.E. Corner of Survey No. 25 Bl'k  
C 12

Thence S. 89 48' W. 2347 1/2 Vrs. to the beginning Corner of this Survey,

to the place of beginning.

Patented  
10-20-69  
Pat 288,000  
L.A.M.

136580  
CORRECT ON MAP FOR 640  
6/5/69 J.H.H.

1347  
47  
2394

S. Edly Pritchett,

W. L. Solomon.

Chain Carriers

I, W. D. Twichell, State Surveyor for the State of Texas, do hereby  
certify that the foregoing survey was made by me according to law under the direction of the Commissioner of the  
General Land Office by establishing base lines for the block to which this survey belongs; that the limits, boundaries  
and corners, with the marks, natural and artificial, are truly described in the foregoing Plat and Field Notes.

Surveyed 29 day of Nov. 1901

W. D. Twichell  
State Surveyor for the State of Texas.



For plat of this Survey see sketch N.	136581
10-22-46 W.A.A. O.P.M.	

The State of Texas,

Survey

Reeves County, No. 2  
or District, Blk. C 13

FIELD NOTES of a survey of 640

acres of land made for the Public Free School Fund by  
virtue of an Act of the First Called Session of the Twenty-  
Sixth Legislature, approved February 23, 1900, providing  
for the survey and sale of the unsurveyed school land.  
Said land is situated in Reeves

County, about 37 miles S 48 W fromPecos and known as survey No. 2in Block No. C 13

Magnetic Variation 11 E.  
Angle 1 25' from Polaris in Western Elongation

BEGINNING AT the S.W. Corner of Survey No. 23 Bl'k C 12,Thence S 00 12' E. 1901 Vrs.Thence N. 89 48' E. 1901 Vrs.Thence N. 00 12' W. 1901 Vrs. to the S.W. Corner of Survey No. 22Bl'k C 12,Thence S 89 48' W. 1901 Vrs. to the place of Beginning.

to the place of beginning.

Patented  
10-20-69  
Pat 279712-26p  
Lamm

136581  
CORRECT ON MAP FOR 640 ACRES  
6/5/69 J.P.M.

S. Edly Pritchett,W. L. Solomon.

Chain Carriers

I, W. D. Twichell, State Surveyor for the State of Texas, do hereby  
certify that the foregoing survey was made by me according to law under the direction of the Commissioner of the  
General Land Office by establishing base lines for the block to which this survey belongs; that the limits, boundaries  
and corners, with the marks, natural and artificial, are truly described in the foregoing Plat and Field Notes.

Surveyed 29 day of Nov. 1901

W. D. Twichell  
State Surveyor for the State of Texas.



FOR plat of this Survey see sketch N.	
<i>cf 10-22-46</i> <i>W.H.A.</i>	

The State of Texas,

Survey

Reeves County, No. 3  
 or \_\_\_\_\_ District, Blk. C 13

FIELD NOTES of a survey of 640

acres of land made for the Public Free School Fund by  
 virtue of an Act of the First Called Session of the Twenty-  
 Sixth Legislature, approved February 23, 1900, providing  
 for the survey and sale of the unsurveyed school land.  
 Said land is situated in Reeves

County, about 36 miles S 47 W from~~Pecos~~ center of County, and known as survey No. 3in Block No. C 13

Magnetic Variation 11 E  
 Angle 1 25' E from Polaris Western Elongation

BEGINNING AT the S.E. Corner of Survey No. 2 this Bl'k,Thence N. 89 48' E. 1901 Vrs.Thence N. 00 12' W. 1901 Vrs. to the S.W. Corner of Survey No. 21 Bl'k  
C 12,Thence S. 89 48' W. 1901 Vrs. to the S.E. Corner of Survey No. <sup>22</sup> 22 Bl'k  
C 12,Thence S. 00 12' E 1901 Vrs. to the place of beginning.

to the place of beginning.

S. Edly Pritchett.W. L. Solomon.

Chain Carriers

I, W. D. Twichell

State Surveyor for the State of Texas, do hereby  
 certify that the foregoing survey was made by me according to law under the direction of the Commissioner of the  
 General Land Office by establishing base lines for the block to which this survey belongs; that the limits, boundaries  
 and corners, with the marks, natural and artificial, are truly described in the foregoing Plat and Field Notes.

Surveyed 29 day of Nov. 1901

*W. D. Twichell*  
 State Surveyor for the State of Texas.



For plat of this Survey

see sketch N.

c/c 10-22-24  
W.H.H.

# The State of Texas,

Survey

Reeves

County,

No. 4

or

District,

Blk. C 13

FIELD NOTES of a survey of 640

acres of land made for the Public Free School Fund by virtue of an Act of the First Called Session of the Twenty-Sixth Legislature, approved February 23, 1900, providing for the survey and sale of the unsurveyed school land.

Said land is situated in Reeves

County, about 35 miles S 46 W. from

~~Pecos~~ center of County, and known as survey No. 4

in Block No. C 13

Magnetic Variation 11 E.

Angle 1 25' from Polaris in Western Elongation

BEGINNING AT the S.E. Corner of Survey No. 3 this Bl'k,

Thence N. 89 48' E. 1901 Vrs.

Thence N. 00 12' W. 1901 Vrs. to the S.W. Corner of Survey No. 20

Bl'k C 12,

Thence S. 89 48' W. 1901 Vrs to the S.E. Corner of Survey No. 22 Bl'k C 12,

Thence S. 00 12' E. 1901 Vrs. to the place of beginning.

to the place of beginning.

S. Edly Pritchett.

W. L. Solomon.

Chain Carriers

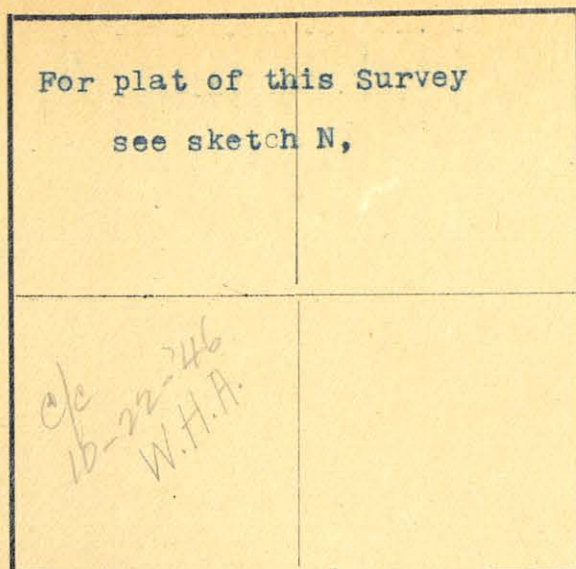
I, W. D. Twichell

State Surveyor for the State of Texas, do hereby certify that the foregoing survey was made by me according to law under the direction of the Commissioner of the General Land Office by establishing base lines for the block to which this survey belongs; that the limits, boundaries and corners, with the marks, natural and artificial, are truly described in the foregoing Plat and Field Notes.

Surveyed 29 17 day of Dec. 1901

W. D. Twichell  
State Surveyor for the State of Texas.





## The State of Texas,

Survey

Reeves County, No. 5  
or \_\_\_\_\_ District, Blk. C 13

FIELD NOTES of a survey of 640

acres of land made for the Public Free School Fund by  
virtue of an Act of the First Called Session of the Twenty-  
Sixth Legislature, approved February 23, 1900, providing  
for the survey and sale of the unsurveyed school land.

Said land is situated in ReevesCounty, about 35 miles S. 45 W. fromPecos County, and known as survey No. 5in Block No. C 13

Magnetic Variation 11 E.  
Angle 1 25' from Polaris in Western Elongation

BEGINNING AT the S.E. Corner of Survey No. 4 this Bl'k,  
Thence N. 89 48' E. 1901 Vrs.  
Thence N. 90 12' W. 1901 Vrs. to the S.W. Corner of Survey No. 19  
Bl'k C 12  
Thence S. 89 48' W. 1901 Vrs. to the S.E. Corner of Survey No. 21 Bl'k  
C 12,  
Thence S. 00 12' E. 1901 Vrs.

to the place of beginning.

S. Edly Pritchett.W. L. Solomon.

Chain Carriers

I, W. D. Twichell, State Surveyor for the State of Texas, do hereby  
certify that the foregoing survey was made by me according to law under the direction of the Commissioner of the  
General Land Office by establishing base lines for the block to which this survey belongs; that the limits, boundaries  
and corners, with the marks, natural and artificial, are truly described in the foregoing Plat and Field Notes.

Surveyed 17 day of Dec. 1901

*W. D. Twichell*  
State Surveyor for the State of Texas.



For plat of this Survey  
see sketch N,

## The State of Texas,

Survey

Reeves

County,

No. 6

or

District,

Blk. C 13

FIELD NOTES of a survey of 640

acres of land made for the Public Free School Fund by  
virtue of an Act of the First Called Session of the Twenty-  
Sixth Legislature, approved February 23, 1900, providing  
for the survey and sale of the unsurveyed school land.

Said land is situated in Reeves

County, about 34 miles S. 44 W. from

Pecos, center of County, and known as survey No. 6

in Block No. C 13

Magnetic Variation 11 E

Angle 1 25' from Polaris in Western Elongation

BEGINNING AT the S.E. corner of Survey No. 5 this Bl'k,

Thence N. 89° 48' E. 1901 Vrs. to the W. boundary of Bl'k 56 Township  
8, a large stone marked X bears W. 3 Vrs. ( from stone the N. Pt. of  
Gomez Mtn. bears S. 83° 05' W. and W. Pt. of Flat Mtn. bears S. 15  
25' E. )

Thence N. 00° 12' W. with the W. boundary of said Bl'k 56, at 950 Vrs.  
cross Creek, at 1901 Vrs. an iron pipe marked 19 C 12 6 C 13, a 2"  
mosquito marked X ~~whence~~ bears S 28° E. 7 Vrs. and Gomez Mtn. bears  
S. 72 10 W. and the W. Pt. of Flat Top Mtn. bears S 14 45' E. same  
being the S.E. Corner of Survey No. <sup>19</sup> Bl'k C12. Thence S 89° 48' W 1901 Vrs.  
Thence S. 00° 12' E. 1901 Vrs. to the Place of beginning.

to the place of beginning.

S. Edly Pritchett,

W. L. Solomon,

Chain Carriers

I, W. D. Twichell

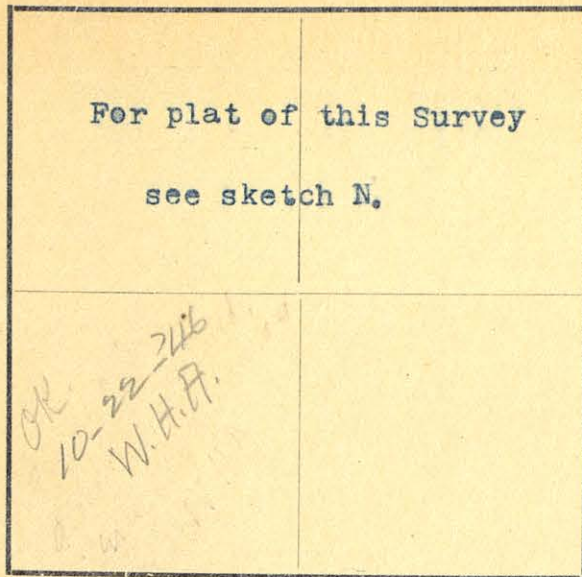
State Surveyor for the State of Texas, do hereby  
certify that the foregoing survey was made by me according to law under the direction of the Commissioner of the  
General Land Office by establishing base lines for the block to which this survey belongs; that the limits, boundaries  
and corners, with the marks, natural and artificial, are truly described in the foregoing Plat and Field Notes.

Surveyed 17 day of Dec. 1901

1901

W. D. Twichell  
State Surveyor for the State of Texas.





## The State of Texas,

Survey

Reeves County, No. 7  
or District, Blk. C 13

FIELD NOTES of a survey of 640

acres of land made for the Public Free School Fund by virtue of an Act of the First Called Session of the Twenty-Sixth Legislature, approved February 23, 1900, providing for the survey and sale of the unsurveyed school land. Said land is situated in Reeves

County, about 35 miles S 43 W. from Pecos center of County, and known as survey No. 7 in Block No. C 13

Magnetic Variation 11 E.  
Angle 1 25' from Polaris in Western Elongation

BEGINNING AT the S. W. Corner of Survey No. 6 this Bl'k,  
Thence S. 00 12' E. 1901 Vrs.  
Thence N. 89 48' E. to the N. boundary of Bl'k 56 Township 8 a large stone marked X and a stone mound whence Gomez Mtn. bears S. 81 58 W. and W. Table Top Mtn. bears S 16 15' E.  
Thence N. 00 12' W. with the W. boundary of Bl'k 56, 1901 Vrs. to the S.E. Corner of Survey No. 6 a large stone marked X bears W. 3 Vrs.  
Z (from stone the N. Pt. of Gomez Mtn. bears S. 83 05' W. and W. Pt. of Flat Top Mtn. bears S 15 25' E.)  
Thence S. 89 48' W. 1901 VRS. to the place of beginning.  
  
  
  
  
  
  
  
  
  
to the place of beginning.

S. Edly Pritchett.

WL. Solomon.

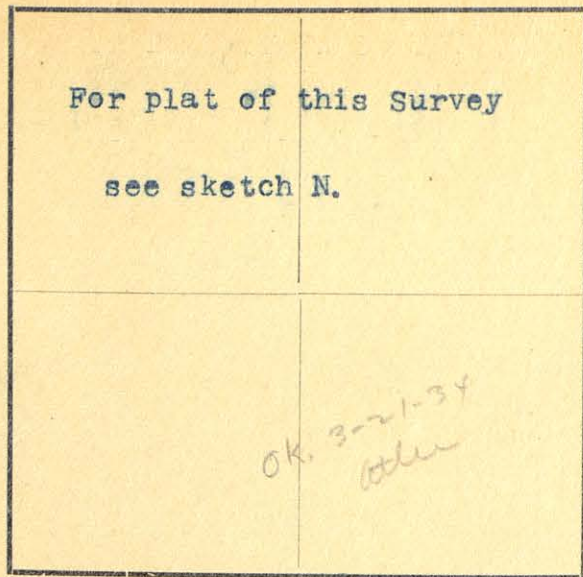
Chain Carriers

I, W. D. Twichell, State Surveyor for the State of Texas, do hereby certify that the foregoing survey was made by me according to law under the direction of the Commissioner of the General Land Office by establishing base lines for the block to which this survey belongs; that the limits, boundaries and corners, with the marks, natural and artificial, are truly described in the foregoing Plat and Field Notes.

Surveyed 17 day of Dec. 1901

W. D. Twichell  
State Surveyor for the State of Texas.





The State of Texas,

Survey

Reeves

County,

No. 8

or

District,

Blk. C 13

FIELD NOTES of a survey of 640

acres of land made for the Public Free School Fund by virtue of an Act of the First Called Session of the Twenty-Sixth Legislature, approved February 23, 1900, providing for the survey and sale of the unsurveyed school land. Said land is situated in Reeves

County, about 36 miles S 44 W. from

Pecos center of County, and known as survey No. 8

in Block No. C 13

Magnetic Variation 11 E.  
Angle 1 25' from Polaris in Western Elongation

BEGINNING AT the S.W. Corner of Survey No. 5 this Bl'k,

Thence S. 00 12' E. 1901 Vrs.

Thence N. 89 48' E. 1901 Vrs. to the S.W. Corner of Survey No. 7 this Block,

Thence N. 00 12' W. 1901 Vrs. to the S. W. Corner of Sur. No. 6 this Block,

Thence S. 89 48' W. 1901 Vrs. to the place of beginning.

to the place of beginning.

*Patented  
8-28-35  
W.L.*

S. Edly Pritchett.

W. L. Solomon.

Chain Carriers

I, W. D. Twichell

State Surveyor for the State of Texas, do hereby certify that the foregoing survey was made by me according to law under the direction of the Commissioner of the General Land Office by establishing base lines for the block to which this survey belongs; that the limits, boundaries and corners, with the marks, natural and artificial, are truly described in the foregoing Plat and Field Notes.

Surveyed 17 day of Dec. 1901

W. D. Twichell  
State Surveyor for the State of Texas.



F-138608

FIELD NOTES.

Survey No. 8  
Block No. C13  
County Peeres  
Filed in Land Office this the \_\_\_\_\_ day \_\_\_\_\_ 190\_\_\_\_

Commissioner.  
*Correct on map of Peeres Co.  
for 640<sup>00</sup> acres.  
8-1-34.  
atler.*



The State of Texas,

57

Survey

Reeves

County,

No. 9

or

District,

Blk. C 13

For plat of this Survey

see sketch N.

FIELD NOTES of a survey of 640

acres of land made for the Public Free School Fund by  
virtue of an Act of the First Called Session of the Twenty-  
Sixth Legislature, approved February 23, 1900, providing  
for the survey and sale of the unsurveyed school land.

Said land is situated in Reeves

County, about 36 1/2 miles S 45 W from

center of County, and known as survey No. 9

in Block No. C 13

Magnetic Variation 11 E.

Angle 1 25' from Polaris Western Elongation

BEGINNING AT the S.W. Corner of Survey No. 4 this Bl'k,

Thence S. 00 12' E. 1901 Vrs.

Thence N. 89 48' E. 1901 Vrs. to the S. W. Corner of Survey No. 8  
this Bl'k,Thence N. 00 12' W. 1901 Vrs. to the S.W. Corner of Survey No. 5  
this Bl'k,

Thence S 89 48' W. 1901 Vrs. to the place of beginning.

to the place of beginning.

S. Edly Pritchett.

W. L. Selomen.

Chain Carriers

I. W. D. Twichell

State Surveyor for the State of Texas, do hereby  
certify that the foregoing survey was made by me according to law under the direction of the Commissioner of the  
General Land Office by establishing base lines for the block to which this survey belongs; that the limits, boundaries  
and corners, with the marks, natural and artificial, are truly described in the foregoing Plat and Field Notes.

Surveyed 17 day of Dec. 1901

State Surveyor for the State of Texas.



For plat of this Survey	
see sketch N,	
OK, 3-21-34 Atlee Patented 8-28-35 all	

## The State of Texas,

Survey

Reeves

County,

No. 10

or

District,

Blk. C 13

FIELD NOTES of a survey of 640

acres of land made for the Public Free School Fund by virtue of an Act of the First Called Session of the Twenty-Sixth Legislature, approved February 23, 1900, providing for the survey and sale of the unsurveyed school land. Said land is situated in Reeves

County, about 37 miles S 46 W. from

Pecos center of County, and known as survey No. 10

in Block No. C 13

Magnetic Variation 11 E.

Angle 1 25' from Polaris in Western Elongation

BEGINNING AT the S.W. Corner of Survey No. 3 this Bl 'K

Thence S 00 12' E 1901 Vrs.

Thence N. 89 48' E. 1901 Vrs. to the S.W. Corner of Survey No. 9 this Bl 'k

Thence N. 00 12' W. 1901 Vrs. to the S.W. Corner of Survey No. 4 this Bl 'k,

Thence S. 89 48' W. 1901 Vrs. to the Place of beginning.

to the place of beginning.

S. Edly Pritchett.

W. L. Solomon.

Chain Carriers

I, W. D. Twichell

State Surveyor for the State of Texas, do hereby certify that the foregoing survey was made by me according to law under the direction of the Commissioner of the General Land Office by establishing base lines for the block to which this survey belongs; that the limits, boundaries and corners, with the marks, natural and artificial, are truly described in the foregoing Plat and Field Notes.

Surveyed 30 day of NOV. 1901

W. D. Twichell  
State Surveyor for the State of Texas.



F-139465

FIELD NOTES.

Survey No. 10

Block No. C13

Reeves County.

Filed in Land Office this the day

190

Commissioner,  
correct on map of Reeves Co.  
for 640<sup>00</sup> acres. 8-1-34  
add.



For plat of this Survey  
see sketch N.

## The State of Texas,

Survey

Reeves County, No. 11  
or District, Blk. C 13

FIELD NOTES of a survey of 640

acres of land made for the Public Free School Fund by  
virtue of an Act of the First Called Session of the Twenty-  
Sixth Legislature, approved February 23, 1900, providing  
for the survey and sale of the unsurveyed school land.  
Said land is situated in Reeves

County, about 38 miles S. 47 W. from  
Pecos County, and known as survey No. 11  
in Block No. \_\_\_\_\_

Magnetic Variation 11 E.Angle 1 25' from Polaris in Western ElongationBEGINNING AT the S.W. Corner of Survey No. 2 this Bl'k.Thence S. 00 12' E. 1901 Vrs.Thence N. 89 48' E. 1901 Vrs. to the S.W. Corner of Survey No. 10  
this Bl'k,Thence N. 00 12' W. 1901 Vrs. to the S.W. Corner of Survey No. 3 this  
Bl'k,Thence S. 89 48' W. 1901 Vrs. to the place of beginning.

\_\_\_\_\_ to the place of beginning.

S. Edly Pritchett,W. L. Solomon.

Chain Carriers

I, W. D. Twichell, State Surveyor for the State of Texas, do hereby  
certify that the foregoing survey was made by me according to law under the direction of the Commissioner of the  
General Land Office by establishing base lines for the block to which this survey belongs; that the limits, boundaries  
and corners, with the marks, natural and artificial, are truly described in the foregoing Plat and Field Notes.

Surveyed 30 day of Nov. 1901

W. D. Twichell  
State Surveyor for the State of Texas.



F-139466

FIELD NOTES.

Survey No. 11

Block No. C13

Reeves County.

Filed in Land Office this the day

190

Commissioner.

correct on map of Reeves Co.  
for 6400 acres.

8-1-34  
added.



For plat of this Survey  
see sketch N.

## The State of Texas,

Survey

Reeves County, No. 12  
or District, Blk. C 13

FIELD NOTES of a survey of 640

acres of land made for the Public Free School Fund by  
virtue of an Act of the First Called Session of the Twenty-  
Sixth Legislature, approved February 23, 1900, providing  
for the survey and sale of the unsurveyed school land.  
Said land is situated in Reeves

County, about 38 miles S 48 W. fromPecos County, and known as survey No. 12in Block No. C 13Magnetic Variation 11 E.Angle 1 25' from Polaris in Western ElongationBEGINNING AT the N.W. Corner of Survey No. 11 this Bl'kThence N. 00 12' W. 410 Vrs. to the S.E. Corner of Survey No. 1 this  
Bl'k,

Thence S. 89 48' W. 2372 1/2 Vrs to the E. boundary of Bl'k 58 T. 8

Thence S. 00 44' W. at 369 Vrs. a stone marked X and a stone mound on  
side of a rocky hill at edge of valley bears E. 70 Vrs. (from stone  
Gomez Mtn. bears S. 62 06' W. and Flat Top bears S. 31 41 E.) at  
1515 Vrs. a point in E line of said Bl'k 58

Thence N. 89 48' E. 2397 Vrs to the the W. line of Survey no. 11 this  
Bl'k,

Thence N. 00 12' W. 1105 Vrs. to the place of beginning.

to the place of beginning.

S. Edly Pritchett,W. L. Solomon,

Chain Carriers

I, W. D. Twichell

State Surveyor for the State of Texas, do hereby  
certify that the foregoing survey was made by me according to law under the direction of the Commissioner of the  
General Land Office by establishing base lines for the block to which this survey belongs; that the limits, boundaries  
and corners, with the marks, natural and artificial, are truly described in the foregoing Plat and Field Notes.

Surveyed 30 day of Nov. 1901

W. D. Twichell  
State Surveyor for the State of Texas.



F-139467

FIELD NOTES.

Survey No. 12  
Block No. C13  
Reeves County.

Filed in Land Office this the ..... day

190 .....

Commissioner,  
correct on map of Reeves Co.  
for 640<sup>00</sup> acres.  
8-1-34  
Aslee.



For plat of this Survey

see sketch N.

The State of Texas,

Survey

Reeves

County,

No. 13

or

District,

Blk C 13

FIELD NOTES of a survey of 640

acres of land made for the Public Free School Fund by virtue of an Act of the First Called Session of the Twenty-Sixth Legislature, approved February 23, 1900, providing for the survey and sale of the unsurveyed school land.

Said land is situated in Reeves

County, about 39 miles S 48 W. from

center of County, and known as survey No. 13

in Block No. C 13

Magnetic Variation 11 E

Angle 1 25' from Polaris Western Elongation

BEGINNING AT the S.E. Corner of Survey No. 12 this Bl'k,

Thence S. <sup>89° 48'</sup> 00 12' W. 2397 Vrs. to the S.W. Corner of Survey No. 12 this Bl'k.

Thence S. 00 44 W. with the E. boundary of Bl'k 58 T 8, at 755 Vrs. a stone 15" 12" 10" marked X and a stone mound bears E. 94 Vrs. (from stone a 2" mesquite-bears marked X bears S. 9 45' E. 22 Vrs. and bears Gomez Mtn. bears S. 72 04 W.) at 1500 Vrs. a point

Thence N. 89 48' E. 2421 1/2 Vrs.

Thence N. 00 12' W. 1500 Vrs. to the place of beginning.

to the place of beginning.

S. Edly Pritchett,

W. L. Solomon.

Chain Carriers

I, W. D. Twichell.

State Surveyor for the State of Texas, do hereby certify that the foregoing survey was made by me according to law under the direction of the Commissioner of the General Land Office by establishing base lines for the block to which this survey belongs; that the limits, boundaries and corners, with the marks, natural and artificial, are truly described in the foregoing Plat and Field Notes.

Surveyed 30 day of nov.

1901

W. D. Twichell  
State Surveyor for the State of Texas.



For plat of this Survey  
see sketch N.

The State of Texas,

Survey

Reeves

County,

No. 14

or

District,

Blk. C 13

FIELD NOTES of a survey of 640

acres of land made for the Public Free School Fund by  
virtue of an Act of the First Called Session of the Twenty-  
Sixth Legislature, approved February 23, 1900, providing  
for the survey and sale of the unsurveyed school land.

Said land is situated in Reeves

County, about 39 1/2 miles S 47 W. from

~~center of~~ Pecos County, and known as survey No. 14

in Block No. C 13

Magnetic Variation 11 E.

Angle 1 25' from Polaris in Western Elongation

BEGINNING AT the S.E. Corner of Survey No. 13 this Bl'k.

Thence S. 89 48' W. 2421 1/2 Vrs to the S.W. Corner of Survey No. 13

Thence S. 00 44' W. with the E. boundary of Bl'k 58 Township 8, at 1156 Vrs  
a stone in ground Bears E. 118 Vrs., at 1458 Vrs. a point

Thence N. 89 48' E. 2692 Vrs.

Thence N. 00 12' W. 261 Vrs.

Thence S. 89 48' W. 248 Vrs.

Thence N. 00 12' W. 1197 Vrs. to the place of beginning.

to the place of beginning.

S. Edly Pritchett,

W. L. Solomon.

Chain Carriers

I, W. D. Twichell

State Surveyor for the State of Texas, do hereby  
certify that the foregoing survey was made by me according to law under the direction of the Commissioner of the  
General Land Office by establishing base lines for the block to which this survey belongs; that the limits, boundaries  
and corners, with the marks, natural and artificial, are truly described in the foregoing Plat and Field Notes.

Surveyed 30 day of Nov. 1901

State Surveyor for the State of Texas.



FIELD NOTES.

Survey No. ....  
Block No. .... County. ....  
Filed in Land Office this the ..... day  
..... 190 .....

Commissioner.

Patented Jan. 26, 1923.  
No. 503, Vol. 16 A. Pierdon



For plat of this Survey

see sketch N.

The State of Texas,

Survey

Reeves County, No. 15  
or District, Blk. C 13

FIELD NOTES of a survey of 640

acres of land made for the Public Free School Fund by  
virtue of an Act of the First Called Session of the Twenty-  
Sixth Legislature, approved February 23, 1900, providing  
for the survey and sale of the unsurveyed school land.

Said land is situated in Reeves

County, about 38 miles S 46 W. from

Pecos center of County, and known as survey No. 15

in Block No. C 13

Magnetic Variation 11 E.

Angle 1 25' from Polaris in Western Elongation

BEGINNING AT the S.E. Corner of Survey No. 11 this Bl'k

Thence S. 00 12' E. 1901 Vrs.

Thence S. 89 48' W. 1901 Vrs. to the interior Corner of Survey No. 14  
this Bl'k,

Thence N. 00 12' W. 1901 Vrs to the S.W. Corner of Survey No. 11 this  
Bl'k,

Thence N. <sup>89° 48'</sup> 00 12' E. 1901 Vrs to the place of beginning.

to the place of beginning.

S. Edly Pritchett,

W. L. Solomon,

Chain Carriers

I, W. D. Twichell, State Surveyor for the State of Texas, do hereby  
certify that the foregoing survey was made by me according to law under the direction of the Commissioner of the  
General Land Office by establishing base lines for the block to which this survey belongs; that the limits, boundaries  
and corners, with the marks, natural and artificial, are truly described in the foregoing Plat and Field Notes.

Surveyed 30 day of Nov. 1901

W. D. Twichell  
State Surveyor for the State of Texas.



For plat of this Survey  
see sketch MN.

The State of Texas,

Reeves County, Survey No. 16  
or District, Blk. C 13.

FIELD NOTES of a survey of 640

acres of land made for the Public Free School Fund by  
virtue of an Act of the First Called Session of the Twenty-  
Sixth Legislature, approved February 23, 1900, providing  
for the survey and sale of the unsurveyed school land.  
Said land is situated in Reeves

County, about 38 miles S. 45 W. from

Pecos center of County, and known as survey No. 16

in Block No. C 13

Magnetic Variation 11 E.  
Angle 1 25' from Polaris Western Elongation

BEGINNING AT the S.E. Corner of Survey No. 10 this Bl'k

Thence S. 00 12' E. 1901 Vrs.

Thence S. 89 48' W. 1901 Vrs. to the S.E. Corner of Survey No. 15 this  
Bl'k,

Thence N. 00 12' W. 1901 Vrs. to the S.E. Corner of Survey No. 11 this  
Bl'k,

Thence N. 89 48' E. 1901 Vrs. to the place of beginning.

to the place of beginning.

S. Edly Pritchett,

W. L. Solomon,

Chain Carriers

I, W. D. Twichell, State Surveyor for the State of Texas, do hereby  
certify that the foregoing survey was made by me according to law under the direction of the Commissioner of the  
General Land Office by establishing base lines for the block to which this survey belongs; that the limits, boundaries  
and corners, with the marks, natural and artificial, are truly described in the foregoing Plat and Field Notes.

Surveyed 30 day of Nov. 1901

W. D. Twichell  
State Surveyor for the State of Texas.



FIELD NOTES.

Survey No. ....  
Block No. .... County. ....  
Filed in Land Office this the ..... day ..... 190 .....

Commissioner.

Patented Jan. 28, 1924.  
No. 280, Vol. 21 A. Pierson



For plat of this Survey  
see sketch N.

The State of Texas,

Survey

Reeves County, No 17  
or District, Blk. C 13

FIELD NOTES of a survey of 640

acres of land made for the Public Free School Fund by  
virtue of an Act of the First Called Session of the Twenty-  
Sixth Legislature, approved February 23, 1900, providing  
for the survey and sale of the unsurveyed school land.

Said land is situated in Reeves

County, about 37 miles S. 44 W. from

Pecos center of County, and known as survey No. 17

in Block No. C13

Magnetic Variation 11 E.  
Angle 1 25' from Polaris in Western Elongation

BEGINNING AT the S.E. Corner of Survey NO. 9 this Bl'k,

Thence S. 00 12' E. 1901 Vrs.

Thence S. 89 48' W. 1901 Vrs to the S. E. Corner of Survey NO. 16 this  
Bl'k.

Thence N. 00 12' W. 1901 Vrs. to the S.E. Corner of Survey No. 10  
this Bl'k.

Thence N. 89 48' E. 1901 Vrs. to the place of beginning.

to the place of beginning.

S. Edly Pritchett,

W. L. Solomon,

Chain Carriers

I. W. D. Twichell

\_\_\_\_\_, State Surveyor for the State of Texas, do hereby  
certify that the foregoing survey was made by me according to law under the direction of the Commissioner of the  
General Land Office by establishing base lines for the block to which this survey belongs; that the limits, boundaries  
and corners, with the marks, natural and artificial, are truly described in the foregoing Plat and Field Notes.

Surveyed 17 day of Dec. 1901

I. W. D. Twichell  
State Surveyor for the State of Texas.

*OK 3-21-34  
Adler*

*Patented  
8-28-35  
W. L.*



F. 138609

FIELD NOTES.

Survey No. 17

Block No. C13

Reeves County.

Filed in Land Office this the day

190

Commissioner  
correct on map of Reeves Co.  
for 640<sup>00</sup> acres.  
8-1-34  
Azela.



The State of Texas,

66

Survey

For plat of this Survey

see sketch N.

Reeves

County,

No. 18

or

District,

Blk. C 13

FIELD NOTES of a survey of 640

acres of land made for the Public Free School Fund by  
virtue of an Act of the First Called Session of the Twenty-  
Sixth Legislature, approved February 23, 1900, providing  
for the survey and sale of the unsurveyed school land.

Said land is situated in Reeves

County, about 36

miles S 43 W

from

center of County, and known as survey No. 18

in Block No. 0 13

Magnetic Variation 11 E.

Angle 1 25' from Polaris in Western Elongation

BEGINNING AT the S.E. Corner of Survey No. 8 this Bl'k,

Thence S. 00 12' E. 1901 Vrs.

Thence S. 89 48' W. 1901 Vrs. to the S. E. Corner of Survey No. 17  
this Bl'k.Thence N. 00 12' W. 1901 Vrs. to the S.E. Corner of Survey No. 9  
this Bl'k.

Thence N. 89 48' E. 1901 Vrs. to the place of beginning.

to the place of beginning.

Patented  
8-28-35  
EWC.

S. Edly Pritchett,

W. L. Solomon.

Chain Carriers

I. W. D. Twichell

State Surveyor for the State of Texas, do hereby  
certify that the foregoing survey was made by me according to law under the direction of the Commissioner of the  
General Land Office by establishing base lines for the block to which this survey belongs; that the limits, boundaries  
and corners, with the marks, natural and artificial, are truly described in the foregoing Plat and Field Notes.

Surveyed 17 day of Dec. 1901

State Surveyor for the State of Texas.



F. 138610

FIELD NOTES.

Survey No. 18

Block No. C13

Reeves County.

Filed in Land Office this the day

190

Commissioner.

correct on map of Reeves Co.  
for 640<sup>00</sup> acres. 8-1-34  
Addie.



For plat of this Survey

see sketch N.

# The State of Texas,

Survey

Reeves County, No. 19  
or District, Blk. C 13

FIELD NOTES of a survey of 640

acres of land made for the Public Free School Fund by virtue of an Act of the First Called Session of the Twenty-Sixth Legislature, approved February 23, 1900, providing for the survey and sale of the unsurveyed school land.

Said land is situated in Reeves

County, about 36 miles S. 42 W. from

Pecos County, and known as survey No. 19

in Block No. C 13

Magnetic Variation 11. E.

Angle 1 25' from Polaris in Western Elongation

BEGINNING AT the S.W. Corner of Survey No. 7 this Bl'k,

Thence S. 00°12' E. 1901 Vrs.

Thence S. 89 48" E. 1901 Vrs. to the W. boundary of Bl'k 56 Township No. 8, a stone marked X and a stone mound whence Gomez Mtn. bears

S. 81 58' W. and W. Table Top Mtn. bears S. 87 20' W. and a 2" Mesquite / bears marked X bears N, 38 15' W. about 14 Vrs. from stone.

Thence N. 00 12' W. at 155 Vrs. cross road, at 159 Vrs. cross fence at 395 Vrs. cross Ravine, at 1901 Vrs the S.E. Corner of Survey No. 7

this Bl'k a large stone marked X and a stone mound whence Gomez Mtn. bears S. 81 58' W. and W. Table Top Mtn. bears S. 16 15' E.

Thence S. 89 48' W. 1901 Vrs. to the place of beginning.

to the place of beginning.

S. Edly Pritchett,

W. L. Solomon,

Chain Carriers

I. W. D. Twichell

State Surveyor for the State of Texas, do hereby certify that the foregoing survey was made by me according to law under the direction of the Commissioner of the General Land Office by establishing base lines for the block to which this survey belongs; that the limits, boundaries and corners, with the marks, natural and artificial, are truly described in the foregoing Plat and Field Notes.

Surveyed 17 day of Dec. 1901

I. W. D. Twichell  
State Surveyor for the State of Texas.



For plat of this Survey  
see sketch N.

The State of Texas,

Survey

Reeves

County,

No. 20

or

District,

Blk. 13

FIELD NOTES of a survey of 640

acres of land made for the Public Free School Fund by  
virtue of an Act of the First Called Session of the Twenty-  
Sixth Legislature, approved February 23, 1900, providing  
for the survey and sale of the unsurveyed school land.  
Said land is situated in Reeves

County, about 36 miles S. 40 W. from

Pecos County, and known as survey No. 20

in Block No. 0 13

Magnetic Variation 11 E.

Angle 1 25' from Polaris in Western Elongation

BEGINNING AT the S. E. Corner of Survey No. 19 this Bl'k same being a  
stone marked X and a stone mound whence Gomez MTN. bears S. 87 00' W.  
and a 2" mesquite marked ~~X~~ bears N. 38 15' W. about 14 Vrs. from stone  
Thence <sup>89°</sup> 48' W. 1529 Vrs.  
Thence S. 00 12' E. <sup>230° 9 1/2 Vrs.</sup> to the N. boundary of Township 9, Bl'k 57.  
Thence S. 89 54' E. with the said Township, 1529 Vrs. to a stone marked  
X and a pile of stone.  
Thence N. 00 12' W. with the W. boundary of Bl'k 56, 2368 Vrs. to the  
place of beginning.

to the place of beginning.

S. Edly Pritchett.

W. L. Solomon.

Chain Carriers

I. W. D. Twichell

State Surveyor for the State of Texas, do hereby  
certify that the foregoing survey was made by me according to law under the direction of the Commissioner of the  
General Land Office by establishing base lines for the block to which this survey belongs; that the limits, boundaries  
and corners, with the marks, natural and artificial, are truly described in the foregoing Plat and Field Notes.

Surveyed 17 day of Dec. 1901

I. W. D. Twichell  
State Surveyor for the State of Texas.



FIELD NOTES.

Survey No. ....

Block No. ....

County. ....

Filed in Land Office this the ..... day

..... 190 .....

Commissioner. ....

Patented Jan. 28, 1924.  
No. 277, Vol. 21A. Piereson



For plat of this Survey  
see sketch N,

The State of Texas,

Survey

Reeves

County,

No. 21

or

District,

Blk C13

FIELD NOTES of a survey of 640

acres of land made for the Public Free School Fund by  
virtue of an Act of the First Called Session of the Twenty-  
Sixth Legislature, approved February 23, 1900, providing  
for the survey and sale of the unsurveyed school land.

Said land is situated in Reeves

County, about 37 miles S. 41 W. from

Pecos center of County, and known as survey No. 21

in Block No. C 13

Magnetic Variation 11 E.

Angle 1 25' from Polaris in Western Elongation

BEGINNING AT the N.W. Corner of Survey No. 20 this Bl'k

Thence S. 89°48' W. 372 Vrs. passed the S.W. Corner of Survey No. 19  
this Bl'k, at 1535 Vrs. a point in line of Survey No. 18 this Bl'k,  
Thence S. 00°12' E. 2351 Vrs. to the N. boundary of Township 9, Bl'k  
57

Thence S. 89°54' E. with the N. boundary of Township 9 Bl'k 57, at 1116  
Vrs. a stone marked X and a pile of stone, at 1535 Vrs the S.W. Corner  
of Survey No. 20 this Bl'k,

Thence N. 00°12' W. 2359 1/2 Vrs to the place of beginning.

to the place of beginning.

S. Edly Pritchett,

W. L. Solomon.

Chain Carriers

I. W. D. Twichell

State Surveyor for the State of Texas, do hereby  
certify that the foregoing survey was made by me according to law under the direction of the Commissioner of the  
General Land Office by establishing base lines for the block to which this survey belongs; that the limits, boundaries  
and corners, with the marks, natural and artificial, are truly described in the foregoing Plat and Field Notes.

Surveyed 30 day of Nov. 1901

State Surveyor for the State of Texas.



FIELD NOTES.

Survey No. ....

Block No. ....

County. ....

Filed in Land Office this the ..... day

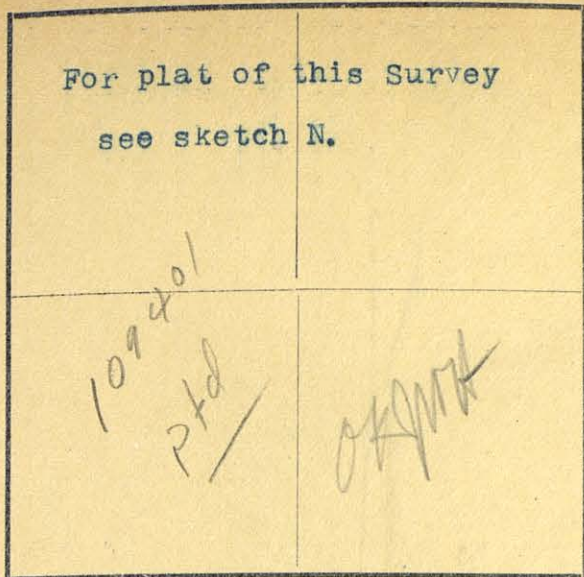
190.....

Commissioner. ....

Patented Jan. 26, 1924.  
No. 275, Vol. 21A. Pierson



For plat of this Survey  
see sketch N.



## The State of Texas,

Survey

Reeves County, No. 22  
or District, Blk. C 13

FIELD NOTES of a survey of 640

acres of land made for the Public Free School Fund by  
virtue of an Act of the First Called Session of the Twenty-  
Sixth Legislature, approved February 23, 1900, providing  
for the survey and sale of the unsurveyed school land.

Said land is situated in 640

County, about 37 miles S. 42 W. from

center of Pecos County, and known as survey No. 22

in Block No. C 13

Magnetic Variation 11 E,

Angle 1 25' from Polaris in Western Elongation

BEGINNING AT the N.W. Corner of survey No. 21 this Bl'k,

Thence S. 89 48' W. 1540 Vrs. to a point in the S. line of Survey  
No. 17 this Bl'k,

Thence S. 00 12' E. 2343 Vrs.

Thence S. 89 54' E. with the N. boundary of Township 9, at 755 Vrs.

a stone marked X and a pile of stone, a 2" Cedar marked X bears S. 87

35' W., at 1540 Vrs. the S.W. Corner of Survey No. 21 this Bl'k,

Thence N. 00 12' W. 2351 Vrs. to the place of beginning.

to the place of beginning.

S. Edly Pritchett,

W. L. Sobomon,

Chain Carriers

I. W. D. Twichell

State Surveyor for the State of Texas, do hereby  
certify that the foregoing survey was made by me according to law under the direction of the Commissioner of the  
General Land Office by establishing base lines for the block to which this survey belongs; that the limits, boundaries  
and corners, with the marks, natural and artificial, are truly described in the foregoing Plat and Field Notes.

Surveyed 30 day of Nov. 1901

*I. W. D. Twichell*  
State Surveyor for the State of Texas.



FIELD NOTES.

Survey No. ....

III

Block No. ....

County. ....

Filed in Land Office this the ..... day

..... 190 .....

Commissioner.

Patented Jan. 26, 1924.  
No. 273, Vol. 21A. Pierce



For plat of this Survey

see sketch N.

# The State of Texas,

Survey

Reeves County, No. 23  
or District, Blk C 13

FIELD NOTES of a survey of 640

acres of land made for the Public Free School Fund by virtue of an Act of the First Called Session of the Twenty-Sixth Legislature, approved February 23, 1900, providing for the survey and sale of the unsurveyed school land. Said land is situated in Reeves

County, about 38 miles S. 43 W. from Pecos center of County, and known as survey No. 23 in Block No. C 13

Magnetic Variation 11 E.

Angle 1 25' from Polaris in Western Elongation

BEGINNING AT the N.W. Corner of Survey No. 22 this Bl'k,

Thence S. 89 48' W. 1545 Vrs to a point in the S. line of Survey No. 16 this Bl'k,

Thence S. 00 12' E. 2334 Vrs.

Thence S. 89 54' E. with the N. boundary of Township 9, at 399 Vrs.

a stone 14" 10" 2" marked X whence Flat Top Mtn. bears S. 27 05' E.

and Gomez Mtn. bears N. 85 20' W. at 1545 Vrs. the S.W. Corner of Survey No. 22 this Bl'k,

Thence N. 00 12' W. 2343 Vrs. to the place of beginning.

to the place of beginning.

S. Edly Pritchett.

W. L. Solomon.

Chain Carriers

I, W. D. Twichell

State Surveyor for the State of Texas, do hereby certify that the foregoing survey was made by me according to law under the direction of the Commissioner of the General Land Office by establishing base lines for the block to which this survey belongs; that the limits, boundaries and corners, with the marks, natural and artificial, are truly described in the foregoing Plat and Field Notes.

Surveyed 30 day of Nov. 1901

W. D. Twichell  
State Surveyor for the State of Texas.



FIELD NOTES.

Survey No. ....

Block No. ....

County. ....

Filed in Land Office this the ..... day

190 .....

Commissioner.

Patented Jan. 26, 1924.  
No. 274, Vol. 21A. Pierson



For plat of this Survey  
see sketch N,

## The State of Texas,

Survey

Reeves County, No. 24  
or District, Blk. C 13

FIELD NOTES of a survey of 640

acres of land made for the Public Free School Fund by  
virtue of an Act of the First Called Session of the Twenty-  
Sixth Legislature, approved February 23, 1900, providing  
for the survey and sale of the unsurveyed school land.

Said land is situated in ReevesCounty, about 39 miles S. 44 W. fromPecos center of County, and known as survey No. 24in Block No. C 13Magnetic Variation 11 E.Angle 1 25' from Polaris in Western ElongationBEGINNING AT the N.W. Corner of Survey No. 23 this Bl'k,

Thence S. 89 48' W. 1551 Vrs to a point in the S. line of Survey no.  
15 this Bl'k,

Thence S. 00 12' E. 2326 Vrs.

Thence S. 89 54' E. with the N. boundary of Township 9, at 49 Vrs' a  
large stone marked X and a stone mound whence Flat Top Mtn. bears S. 45  
45' E and Gomez bears N. 84 32' W. at 1551 Vrs. the S.W. Corner of  
Survey No. 23 this Bl'k,

Thence N. 00 12' W. 2334 Vrs. to the place of Beginning.

to the place of beginning.

S. Edly Pritchett.W. L. Solomon.

Chain Carriers

I.W. D. Twichell

State Surveyor for the State of Texas, do hereby  
certify that the foregoing survey was made by me according to law under the direction of the Commissioner of the  
General Land Office by establishing base lines for the block to which this survey belongs; that the limits, boundaries  
and corners, with the marks, natural and artificial, are truly described in the foregoing Plat and Field Notes.

Surveyed 30 day of Nov. 1901I.W. D. Twichell  
State Surveyor for the State of Texas.



For plat of this Survey  
see sketch N.

## The State of Texas,

Survey

Reeves County, No. 25  
or District, Blk. C 13

FIELD NOTES of a survey of 640

acres of land made for the Public Free School Fund by  
virtue of an Act of the First Called Session of the Twenty-  
Sixth Legislature, approved February 23, 1900, providing  
for the survey and sale of the unsurveyed school land.

Said land is situated in ReevesCounty, about 39 miles S. 45 W. fromPecos center of County, and known as survey No. 25in Block No. C 13

Magnetic Variation 11 E.  
Angle 1 25' from Polaris in Western Elongation

BEGINNING at the N. W. Corner of Survey No. <sup>24</sup> 24 this Bl'k,Thence S. 89 48' W. 1557 Vrs.Thence S. 00 12' E. 2318 Vrs.Thence S. 89 54' E. with the N. boundary of Township 9 1557 Vrs. to the  
S. W. Corner of Survey No. 24,Thence N. 00 12' W. 2326 Vrs.

to the place of beginning.

S. Edly Pritchett.W. L. Solomon.

Chain Carriers

I. W. D. Twichell.

State Surveyor for the State of Texas, do hereby  
certify that the foregoing survey was made by me according to law under the direction of the Commissioner of the  
General Land Office by establishing base lines for the block to which this survey belongs; that the limits, boundaries  
and corners, with the marks, natural and artificial, are truly described in the foregoing Plat and Field Notes.

Surveyed 30 day of Nov. 1901

I. W. D. Twichell  
State Surveyor for the State of Texas.



FIELD NOTES.

Survey No. ....

Block No. ....

County. ....

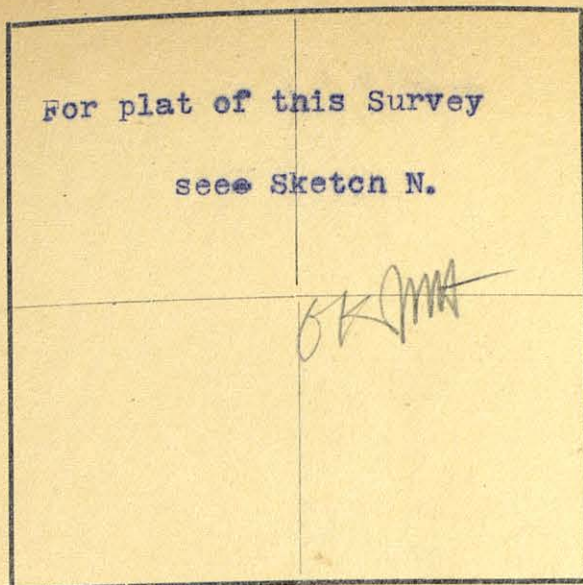
Filed in Land Office this the ..... day

190.....

Commissioner.

Patented Jan. 26, 1923.  
No. 505, Vol. 16 A. Piereson





## The State of Texas,

Survey

460 A in Reeves

County,

No. 26

180 A in Jeff Davis

District,

Blk. C 13

FIELD NOTES of a survey of 640

acres of land made for the Public Free School Fund by  
virtue of an Act of the First Called Session of the Twenty-  
Sixth Legislature, approved February 23, 1900, providing  
for the survey and sale of the unsurveyed school land.

Said land is situated in Reeves and Jeff Davis

County, about 40 miles S 46 W from

Pecos County, and known as survey No. 26

in Block No. C 13

Magnetic Variation 11 E

Angle W 1 26' from Polaris in Western Elongation

BEGINNING AT the S.E. corne rof survey No. 14 this Bl'k,

Thence S. 89 48' W. 1755 Vrs.

Thence S. 00 12' E. 2060 Vrs.

Thence N. 89 26' E. with the N. boundary of Township 9 1071 Vrs. to an  
ald pile of rock (whence another pile of rock bears E 31 Vrs. )

Thence S. 89 54' E. at 389 Vrs. a pile of stone and a stone marked X  
whence a d am bears S. 07 00' E. at 634 Vrs. the S.W. corner of Survey  
No. 25 this Bl'k,

Thence N. 00 12' W. 2057 Vrs. to the beginning corner of this Survey.

to the place of beginning.

S. Edly Pritchett,

W. L. Solomon.

Chain Carriers

I, W. D. Twichell

State Surveyor for the State of Texas, do hereby  
certify that the foregoing survey was made by me according to law under the direction of the Commissioner of the  
General Land Office by establishing base lines for the block to which this survey belongs; that the limits, boundaries  
and corners, with the marks, natural and artificial, are truly described in the foregoing Plat and Field Notes.

Surveyed 30" day of Nov. 1901

State Surveyor for the State of Texas.



FIELD NOTES.

Survey No. ....

Block No. ....

County. ....

Filed in Land Office this the ..... day

190 .....

Commissioner

Patented January 27, 1923.  
No. 506, Vol. 16 A.

Pierson



For plat of this Survey  
see sketch N.

# The State of Texas,

Survey

75 A. in Reeves

County,

No. 27

268 A. in Jeff Davis County

District,

Blk. C 13

FIELD NOTES of a survey of 343

acres of land made for the Public Free School Fund by  
virtue of an Act of the First Called Session of the Twenty-  
Sixth Legislature, approved February-23, 1900, providing  
for the survey and sale of the unsurveyed school land.

Said land is situated in Reeves and Jeff Davis

Counties

County, about 40 miles S. 47 W. from

Pecos

center of County, and known as survey No. 27

in Block No. C 13

Magnetic Variation 11 E.

Angle 1 25' from Polaris in Western Elongation

BEGINNING AT the N.W. Corner of Survey No. 26 this Bl'k,

Thence S. 89 48' W. 934 937 Vrs. ~~to an old pile of stone under fence,~~  
the S.W. Corner of Survey No. 14 this Bl'k,

Thence S. 00 44' W. 47 Vrs. to an old pile of stone under fence.

Thence S. 00 02' E. 2019 Vrs. to an old pile of stone marked S T 9

57 B 58 whence Gomez Mtn. bears N. 85 40' W.

Thence N. 89 26' E. with the N. boundary of Township 9, 943 Vrs. to the  
S.W. Corner of Survey No. 26 this Bl'k,

Thence N. 00 12' W. 2060 Vrs. to the place of beginning.

to the place of beginning.

S. Edly Pritchett.

W. L. Solomon.

Chain Carriers

I, W. D. Twichell

State Surveyor for the State of Texas, do hereby  
certify that the foregoing survey was made by me according to law under the direction of the Commissioner of the  
General Land Office by establishing base lines for the block to which this survey belongs; that the limits, boundaries  
and corners, with the marks, natural and artificial, are truly described in the foregoing Plat and Field Notes.

Surveyed 30 day of Nov. 1901

*W. D. Twichell*  
State Surveyor for the State of Texas.



FIELD NOTES.

Survey No. ....

Block No. ....

County. ....

Filed in Land Office this the ..... day

..... 190.....

Commissioner.

Patented Jan. 26, 1924.  
No. 272, Vol. 21 A. Pierson



For plat of this Survey

see Sketch N.

# The State of Texas,

Survey

461  
467 A in Reeves and \_\_\_\_\_ County, No. 1  
165 A. in Jeff Davis Counties, Blk. C 14

FIELD NOTES of a survey of 626

acres of land made for the Public Free School Fund by  
virtue of an Act of the First Called Session of the Twenty-  
Sixth Legislature, approved February 23, 1900, providing  
for the survey and sale of the unsurveyed school land.  
Said land is situated in Reeves and Jeff Davis  
County, about 40 miles S 23 W. from

Pecos County, and known as survey No. 1

Magnetic Variation 10 50' E.  
Angle 1 25' from Polaris in Western Elongation

to true meridian  
in Block No. C 14

BEGINNING AT a large stone monument with slab marked 9 T 10 55 B 56  
the original N. W. Corner of Bl'k 55 T 10,  
Thence E. 360 Vrs.  
Thence N. 31 Vrs. to an old iron pipe marked 6 B 13 and a rock mound  
the S.E. Corner of Survey No. 6 Bl'k 13 and the beginning corner of  
this Survey,  
Thence N. 78 01' W. with the S. boundary of said Survey No. 6 - 638 Vrs.  
Thence S. 00 05' E. at 133 Vrs. a large stone marked X and a stone mound  
bears S. 89 55' W. 519 Vrs. whence Gomez Mtn. bears N. 62 18' W. and  
Table Top Mtn. bears S. 05 45' to 06 30' W. at 780 Vrs. an old stone  
mound the N.E. Corner of the J.H. Lemons preemption.  
Thence S. 00 35' E. 947 Vrs. to an old stone Mound, the S.E. Corner of  
the J.H. Lemon preemption,  
Thence S. 00 05' E. at 215 Vrs. apoint,  
Thence E 335 Vrs. to an old stone mound, the S.W. Corner of the H. Haddle  
preemption,  
Thence S. 83 40' E. 950 Vrs.  
Thence N. 06 20' E. 950 Vrs.  
Thence N. 83 40' W. 950 Vrs. to the N.W. Corner of the H. Haddle preemption  
Thence S 06 20' W. 950 Vrs. Thence W. 335 Vrs. Thence S. 00 05' E.  
240 Vrs. Thence E. with the N. boundary of Township 10-2155 Vrs. to the  
N.W. Corner of Survey No. 6 Bl'k 55 Township 10. Thence N. 2018 Vrs.  
to a large stone marked X and a stone mound, same being the N.W. Cor-  
ner of Survey No. 5 Township 10, whence the base of a large natural  
rock marked X bears S. 2 Vrs. Thence W. 1540 Vrs. Thence W. 31 Vrs.  
to the beginning corner of this Survey.

S. Edly Pritchett,

W. L. Solomon.

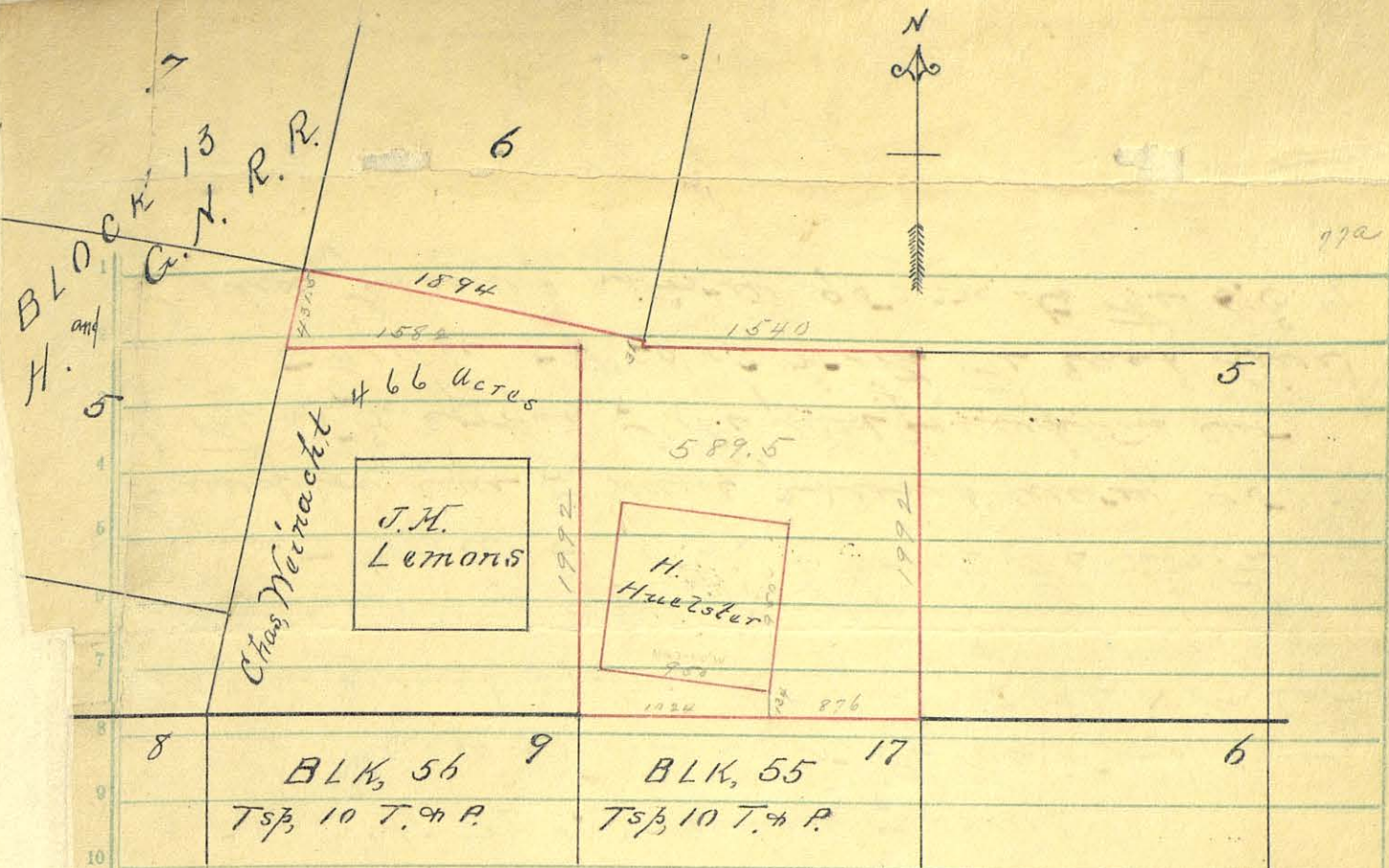
Chain Carriers

I, W. D. Twichell, State Surveyor for the State of Texas, do hereby  
certify that the foregoing survey was made by me according to law under the direction of the Commissioner of the  
General Land Office by establishing base lines for the block to which this survey belongs; that the limits, boundaries  
and corners, with the marks, natural and artificial, are truly described in the foregoing Plat and Field Notes.

Surveyed 4 day of Dec. 1901

State Surveyor for the State of Texas.





The State of Texas & Survey N<sup>o</sup> 1  
 Reeves County Block C. 14.  
 Field notes of a survey of 589.5 acres of  
 land made for the Public Free School  
 Fund by virtue of an Act of the First  
 called Session of the Twenty Sixth  
 Legislature, approved February 23, 1900,  
 providing for the survey and sale of the  
 unsurveyed School Land.  
 Said land is situated in Reeves and  
 Jeff Davis Counties about 40 miles  
 S 23 E. from Pecos and known as survey  
 N<sup>o</sup> 1 in Block C, 14.  
 Beginning at an old iron pipe nkd.  
 b. B. 13 in a rock mound the S.E. corner of  
 survey 6 blk. 13 and G. N. Ry. Co. lands  
 for the beginning corner of this survey.  
 Thence N 78° W. with the south boundary  
 line of said survey 6, 1894 to an old  
 iron pipe nkd. b. B. 13 in a rock mound the  
 S.W. corner of said survey 6 the S.E. corner of







corner of said preemption survey.

Thence South 134 vrs to the north boundary line of block 55 Twp 10 S and R. Ry.

Thence East with said north line of survey 17 Bk 55 Twp 10 S and R. Ry Co, 876 varas to a rock and the N.E. corner of said survey 17 Bk 55 for the S.E. cor of this survey.

Thence North with the west boundary line of survey 5 said Bk 55 Twp 10, 1992 vrs to a large stone marked x and a stone and whence the base of a large natural stone marked x bears South 2 varas for the N.E. cor of this survey.

Thence West 1540 vrs.

Thence North 31 varas to the place of beginning.

Surveyed on the 27 day of April A.D. 1908.

Martín López 3 Chain Carriers  
Javier Carter 3

I A.M. Randolph County Surveyor of Reeves County Texas do hereby certify that the foregoing survey was made by me according to law and that the limits boundaries and corners with all marks natural and artificial are truly described in the foregoing plat and field notes and that they are recorded in book F pages 58 & 59 of the Surveyors records of Reeves Co

A.M. Randolph

Co. Sur. Reeves Co Texas



1 Filed for record on the 14th day of May 1908  
2 at 6 o'clock PM and recorded the same day in  
3 Book 5 Page 115 in my office in Jeff Davis  
4 County Tex.

5 J. W. Merrill

6 Co Sur. Jeff Davis County Tex.

7  
8 Filed 6/18/1908 J. W. Merrill  
9 John J. Zinnell  
10 J. W. Merrill  
11 J. W. Merrill  
12 J. W. Merrill  
13 J. W. Merrill  
14 J. W. Merrill  
15 J. W. Merrill  
16 J. W. Merrill  
17 J. W. Merrill  
18 J. W. Merrill  
19 J. W. Merrill  
20 J. W. Merrill  
21 J. W. Merrill  
22 J. W. Merrill  
23 J. W. Merrill  
24 J. W. Merrill  
25 J. W. Merrill  
26 J. W. Merrill  
27 J. W. Merrill  
28 J. W. Merrill  
29 J. W. Merrill  
30 J. W. Merrill  
31 J. W. Merrill  
32 J. W. Merrill

30/10/1908



For plat of this Survey

see Sketch N.

# The State of Texas,

Survey

70 A. in Reeves and

County,

No. 2

383A. in Jeff Davis County,

Blk. C 14

FIELD NOTES of a survey of 438

acres of land made for the Public Free School Fund by virtue of an Act of the First Called Session of the Twenty-Sixth Legislature, approved February 23, 1900, providing for the survey and sale of the unsurveyed school land. Said land is situated in Reeves and Jeff Davis

County, about 41 miles S 25 W. from

Pecos Center of County, and known as survey No. 2

in Block No. C 14

Magnetic Variation 11 E.

Angle 1 23 from Polaris in Western Elongation

BEGINNING AT the N.W. Corner of Survey No. 1 this 21<sup>st</sup> R.

Thence N. 78 01' W. 1256 Vrs. to the N.E. Corner of Survey No. 5

Thence S. 11 59' W. at 1901 Vrs. passed the S.E. Corner of said Survey No. 5, at 2499 Vrs. a point,

Thence N. 88 55' E. with the N. boundary of Township 10-1759 Vrs. to the S.W. Corner of Survey No. 1.

Thence N. 00 05' W. 235 Vrs. to an old stone mound the S.E. Corner of the J.H. Lemon preemption.

Thence S. 89 25' W. 950 Vrs.

Thence N. 00 35' W. 947 Vrs. to the N.W. Corner of the J.H. Lemon preemption.

Thence N. 89 25' E. 950 Vrs. to an old stone mound the N.E. Corner of the J.H. Lemon preemption.

Thence N. 00 05' W. 235 Vrs. to the place of beginning.

S. EDly Pritchett,

W. L. Solomon.

Chain Carriers

I. W. D. Twichell

State Surveyor for the State of Texas, do hereby certify that the foregoing survey was made by me according to law under the direction of the Commissioner of the General Land Office by establishing base lines for the block to which this survey belongs; that the limits, boundaries and corners, with the marks, natural and artificial, are truly described in the foregoing Plat and Field Notes.

Surveyed 4 day of Dec. 1901

State Surveyor for the State of Texas,



For plat of this Survey

see Sketch N.

## The State of Texas,

Survey

508 A. in Jeff Davis

127 A. in Reeves

640 or

County,

No. 10

District,

Blk. C 14

FIELD NOTES of a survey of 640

acres of land made for the Public Free School Fund by  
virtue of an Act of the First Called Session of the Twenty-  
Sixth Legislature, approved February 23, 1900, providing  
for the survey and sale of the unsurveyed school land.

Said land is situated in Jeff Davis and Reeves

County, about 40 miles S 34 W from

Pecos County, and known as survey No. 10

in Block No. C 14

Magnetic Variation 10 50' E.

Angle 1 25' from Polaris in Western elongation

BEGINNING AT the N.E. corner of Survey No. 9 this Bl'k.

Thence N. 00 12' W. 1901 Vrs.

Thence S. 89 48' W. 1901 Vrs. to a large stone marked X and a stone mound  
whence Gomez Mtn. bears N. 67 15' W.

Thence S. 00 12' E. with the E. line of Bl'k 57, at 808 Vrs. cross road  
at 1550 and 1800 Vrs. cross road, at 1901 Vrs. a stone mound on S. side  
of draw and large rock marked X bears W. 82 Vrs.

Thence N. 89 48' E. 1901 Vrs. to the place of beginning.

to the place of beginning.

135462  
CORRECT ON MAP FOR 640 ACRES  
10/30/62  
VES

Patented  
12-31-62  
Zull

S. Edly Pritchett,

W. L. Solomon.

Chain Carriers

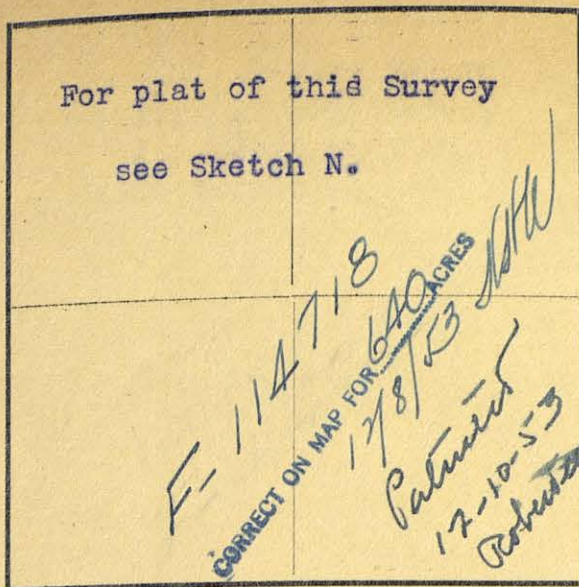
I. W. D. Twitchell

State Surveyor for the State of Texas, do hereby  
certify that the foregoing survey was made by me according to law under the direction of the Commissioner of the  
General Land Office by establishing base lines for the block to which this survey belongs; that the limits, boundaries  
and corners, with the marks, natural and artificial, are truly described in the foregoing Plat and Field Notes.

Surveyed 2" day of Dec 1901

State Surveyor for the State of Texas.





## The State of Texas,

Survey

Reeves County, No. 11  
or District, Blk. C 14

FIELD NOTES of a survey of 640

acres of land made for the Public Free School Fund by  
virtue of an Act of the First Called Session of the Twenty-  
Sixth Legislature, approved February 23, 1900, providing  
for the survey and sale of the unsurveyed school land.  
Said land is situated in Reeves & Jeff Davis

County, about 39 miles S 35 W from  
Pecos  
center of County, and known as survey No. 11  
in Block No. C 14

Magnetic Variation 10 50' E.  
Angle 1 25' from Polaris in Western elongation

BEGINNING AT the N.E. Corner of Survey No. 10 this Bl'k.

Thence N. 00 12' W. 1901 Vrs.

Thence S. 89 48' W. 1901 Vrs. to a large stone marked X whence Gomez Mtn.  
bears N. 72 00' W. and Flat Top Bears S. 21 45' E.

Thence S. 00 12' E. with the E. line of Bl'k 57, at 700 and 1180 and  
1766 Vrs. cross ravines, at 1231 Vrs. cross road, at 1901 Vrs. a large  
stone marked X and a stone mound whence Gomez Mtn. bears N. 67 15' W.  
Thence N. 89 48' E. 1901 Vrs. to the place of beginning.

to the place of beginning.

S. Edly Pritchett,

W. L. Solomon.

Chain Carriers

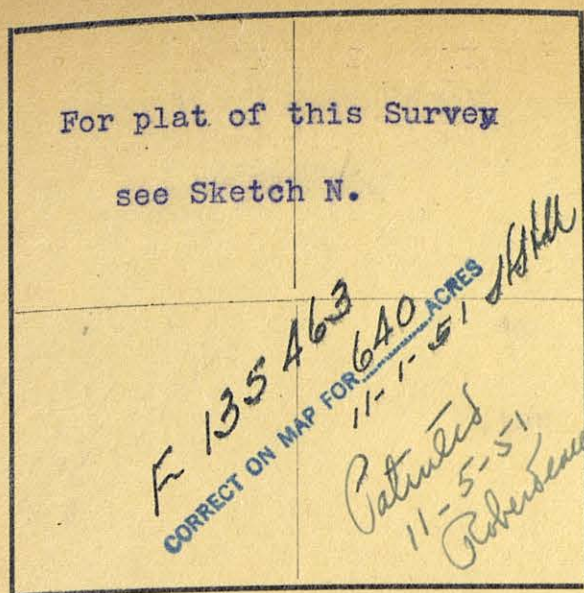
I, W. D. Twichell

State Surveyor for the State of Texas, do hereby  
certify that the foregoing survey was made by me according to law under the direction of the Commissioner of the  
General Land Office by establishing base lines for the block to which this survey belongs; that the limits, boundaries  
and corners, with the marks, natural and artificial, are truly described in the foregoing Plat and Field Notes.

Surveyed 2 day of Dec. 1901

*W. D. Twichell*  
State Surveyor for the State of Texas.





## The State of Texas,

Survey

Reeves County, No. 12  
or District, Blk. C 14

FIELD NOTES of a survey of 640

acres of land made for the Public Free School Fund by  
virtue of an Act of the First Called Session of the Twenty-  
Sixth Legislature, approved February 23, 1900, providing  
for the survey and sale of the unsurveyed school land.

Said land is situated in ReevesCounty, about 38 miles S 36 W. fromPecos center of County, and known as survey No. 12in Block No. C 14

Magnetic Variation 10 50' E.  
Angle 1 25' from Polaris in Western Elongation

BEGINNING AT the N.E. Corner of Survey No. 11 this Bl'k.Thence N. 00 12' W 1901 Vrs.

Thence S 89 48' W. 1901 Vrs. to a stone marked X and a pile of stone  
whence Flat Top Mtn. bears S. 20 30' E. and Gomez Mtn. bears N. 76 35' W.

Thence S. 00 12' E. with the E. boundary of Bl'k 57, at 166 Vrs. cross  
a fence, at 1901 Vrs. a large stone marked X, whence Gomez Mtn. bears  
N. 72 00' W. and Flat Top bears S. 21 45' E.

Thence N. 89 48' E. 1901 Vrs. to the place of beginning.

to the place of beginning.

S. Edly Pritchett,W. L. Solomon.

Chain Carriers

I, W. D. Twichell, State Surveyor for the State of Texas, do hereby  
certify that the foregoing survey was made by me according to law under the direction of the Commissioner of the  
General Land Office by establishing base lines for the block to which this survey belongs; that the limits, boundaries  
and corners, with the marks, natural and artificial, are truly described in the foregoing Plat and Field Notes.

Surveyed 2<sup>nd</sup> day of Dec. 1901

*W. D. Twichell*  
State Surveyor for the State of Texas.



For plat of this Survey

see Sketch N.

The State of Texas,

Survey

Reeves County, No. 13  
or District, Blk. C 14

FIELD NOTES of a survey of 640

acres of land made for the Public Free School Fund by  
virtue of an Act of the First Called Session of the Twenty-  
Sixth Legislature, approved February 23, 1900, providing  
for the survey and sale of the unsurveyed school land.

Said land is situated in Reeves

County, about 37 miles S 37 W. from

Pecos center of County, and known as survey No. 13

in Block No. C 14

Magnetic Variation 10 50' E.

Angle 1 25' from Polaris in Western Elongation

BEGINNING AT the N.E. Corner of Survey No. 12 this Bl'k.

Thence N. 00 12' W. 1901 Vrs.

Thence S 89 48' W. 1901 Vrs. to a pile of stone one marked X whence

Flat Top bears S 19 15' E. and Gomez bears N. <sup>81°</sup> 30' W.

Thence S. 00 12' E. with the E. Boundary of Bl'k 57, at 750 to 875 Vrs.

cross a creek, at 1244 Vrs. cross a road, at 1901 Vrs. a stone marked X

and a pile of stone, whence Flat Top bears S 20 30' E. and Gomez bears

N. 76 35' W.

Thence N. 89 48' E. 1901 Vrs. to the place of beginning.

to the place of beginning.

S. Edly Pritchett,

W. L. Solomon.

Chain Carriers

I, W. D. Twichell, State Surveyor for the State of Texas, do hereby  
certify that the foregoing survey was made by me according to law under the direction of the Commissioner of the  
General Land Office by establishing base lines for the block to which this survey belongs; that the limits, boundaries  
and corners, with the marks, natural and artificial, are truly described in the foregoing Plat and Field Notes.

Surveyed 2" day of Dec. 1901

W. D. Twichell  
State Surveyor for the State of Texas.



For plat of this Survey

see Sketch N.

*9/10-23-46  
W.H.A.*

Magnetic Variation 10 50' E.

Angle 1 25' from Polaris in Western Elongation

# The State of Texas,

Survey

Reeves County, No. 14  
or District, Blk. 0 14

FIELD NOTES of a survey of 640

acres of land made for the Public Free School Fund by virtue of an Act of the First Called Session of the Twenty-Sixth Legislature, approved February 23, 1900, providing for the survey and sale of the unsurveyed school land.

Said land is situated in Reeves

County, about 36 miles S 38 W. from

Reeves County, and known as survey No. 14

in Block No. 0 14

BEGINNING AT the N.E. Corner of Survey No. 13 this Bl'k,

Thence N. 00 12' W. 1901 Vrs.

Thence S. 89 48' W. ~~1901~~ Vrs. with the S. boundary of Township 8, 1901 Vrs, to a stone marked X and a pile of stone, same being the S.W. Corner of Survey No. 41 Bl'k 56 T.8,

Thence S. 00 12' E with the E. boundary of Bl'k 57, 1901 Vrs. to a pile of stone one marked X whence Flat Top bears S. 19 15' E. and Gomez Mtn. bears N. 81 30' W.

Thence N. <sup>89° 48'</sup> 00 12' E. 1901 Vrs. to the place of beginning.

to the place of beginning.

S. Edly Pritchett,

W. L. Solomon.

Chain Carriers

I, W. D. Twichell, State Surveyor for the State of Texas, do hereby certify that the foregoing survey was made by me according to law under the direction of the Commissioner of the General Land Office by establishing base lines for the block to which this survey belongs; that the limits, boundaries and corners, with the marks, natural and artificial, are truly described in the foregoing Plat and Field Notes.

Surveyed 2" day of Dec. 1901

*W. D. Twichell*  
State Surveyor for the State of Texas.



For plat of this Survey	
see Sketch N.	
<i>C/O 10-23-46</i> <i>W.H.A.</i>	

## The State of Texas,

Survey

Reeves County, No. 15  
 or District, Blk. C 14

FIELD NOTES of a survey of 729

acres of land made for the Public Free School Fund by  
 virtue of an Act of the First Called Session of the Twenty-  
 Sixth Legislature, approved February 23, 1900, providing  
 for the survey and sale of the unsurveyed school land.

Said land is situated in ReevesCounty, about 36 miles S 37 W. fromPecos  
center of County, and known as survey No. 15in Block No. C 14

Magnetic Variation 10 50' E.  
 Angle 1 25' from Polaris in Western Elongation

BEGINNING AT the N.E. Corner of Survey No. 14 this Bl'kThence N. 89 48' E. 2166 Vrs. with the S. boundary of Township 8,Thence S. 00 12' E. 1901 Vrs.Thence S 89 48' W. 2166 Vrs. to the N.E. Corner of Survey No. 13 this  
Bl'k.Thence N. 00 12' W. 1901 Vrs. to the place of beginning.

to the place of beginning.

S. Edly Pritchett,W. L. Solomon.

Chain Carriers

I, W. D. Twichell, State Surveyor for the State of Texas, do hereby  
 certify that the foregoing survey was made by me according to law under the direction of the Commissioner of the  
 General Land Office by establishing base lines for the block to which this survey belongs; that the limits, boundaries  
 and corners, with the marks, natural and artificial, are truly described in the foregoing Plat and Field Notes.

Surveyed 2<sup>nd</sup> day of DEC. 1901

*W. D. Twichell*  
 State Surveyor for the State of Texas.



For plat of this Survey  
see Sketch N.

## The State of Texas,

Reeves County, Survey No. 16  
or District, Blk. C 14

FIELD NOTES of a survey of 640

acres of land made for the Public Free School Fund by  
virtue of an Act of the First Called Session of the Twenty-  
Sixth Legislature, approved February 23, 1900, providing  
for the survey and sale of the unsurveyed school land.

Said land is situated in Reeves

County, about 37 miles S 36 W. from

Pecos center of County, and known as survey No. 16

in Block No. C 14

Magnetic Variation 10 50' E.

Angle 1 25' from Polaris in Western Elongation

BEGINNING AT the S.W. Corner of Survey No. 15 this Bl'k.

Thence S. 00 12' E. 1901 Vrs. to the N.E. Corner of Survey No. 12 this Bl'k.

Thence N. 89 48' E. 1901 Vrs.

Thence N. 00 12' W. 1901 Vrs. to the S. boundary of Survey No. 15 this Bl'k.

Thence S. 89 48' W. 1901 Vrs. to the place of beginning.

to the place of beginning.

S. Edly Pritchett,

W. L. Solomon,

Chain Carriers

I, W. D. Twichell, State Surveyor for the State of Texas, do hereby  
certify that the foregoing survey was made by me according to law under the direction of the Commissioner of the  
General Land Office by establishing base lines for the block to which this survey belongs; that the limits, boundaries  
and corners, with the marks, natural and artificial, are truly described in the foregoing Plat and Field Notes.

Surveyed 2<sup>nd</sup> day of Dec. 1901W. D. Twichell  
State Surveyor for the State of Texas.



## The State of Texas,

Survey

For plat of this Survey  
see Sketch N.

F-89906  
CORRECT ON MAP FOR 640 ACRES  
12/8/53  
Patented  
12-9-53  
C. H. Twichell

Reeves County, No. 17  
or District, Blk. C 14

FIELD NOTES of a survey of 640

acres of land made for the Public Free School Fund by  
virtue of an Act of the First Called Session of the Twenty-  
Sixth Legislature, approved February 23, 1900, providing  
for the survey and sale of the unsurveyed school land.

Said land is situated in Reeves

County, about 37 miles S 35 W. from  
Pecos  
center of County, and known as survey No. 17

in Block No. C 14

Magnetic Variation 10 50' E.

Angle 1 25' from Polaris in Western Elongation

BEGINNING AT the S.E. Corner of Survey No. 16 this Bl'k.

Thence S 00 12' E. 1901 vrs.

Thence S. 89 48' W. 1901 vrs. to the N.E. Corner of Survey No. 11 this  
Bl'k.Thence N. 00 12' W 1901 Vrs. to the S.E. Corner of Survey No. 13 this  
Bl'k.

Thence N. 89 48' E. 1901 Vrs. to the Place of beginning.

to the place of beginning.

S. Edly Pritchett,

W. L. Solomon.

Chain Carriers

I, ~~E. D. P.~~ W. D. Twichell, State Surveyor for the State of Texas, do hereby  
certify that the foregoing survey was made by me according to law under the direction of the Commissioner of the  
General Land Office by establishing base lines for the block to which this survey belongs; that the limits, boundaries  
and corners, with the marks, natural and artificial, are truly described in the foregoing Plat and Field Notes.

Surveyed 2<sup>nd</sup> day of Dec. 1901W. D. Twichell  
State Surveyor for the State of Texas.



For plat of this Survey

see Sketch N.

The State of Texas,

Survey

Reeves

County,

No. 18

or

District,

Blk. C 14

FIELD NOTES of a survey of 640

acres of land made for the Public Free School Fund by  
virtue of an Act of the First Called Session of the Twenty-  
Sixth Legislature, approved February 23, 1900, providing  
for the survey and sale of the unsurveyed school land.

Said land is situated in Reeves

County, about 38 miles S 34 W. from

Pecos

center of County, and known as survey No. 18

in Block No. C 14

Magnetic Variation 10 50' E.

Angle 1 25' from Polaris in Western elongation

BEGINNING AT the S.E. Corner of Survey No. 17 this Bl'k.

Thence S. 00 12' E. 1901 Vrs.

Thence S. 89 48' W. 1901 Vrs. to the N.E. Corner of Survey No. 10 this Bl'k.

Thence N. 00 12' W. 1901 Vrs. to the S.E. Corner of Survey No. 12 "

Thence N. 89 48' E. 1901 Vrs. to the place of beginning.

to the place of beginning.

S. Edly Pritchett,

W. L. Solomon.

Chain Carriers

I, W. D. Twichell

State Surveyor for the State of Texas, do hereby  
certify that the foregoing survey was made by me according to law under the direction of the Commissioner of the  
General Land Office by establishing base lines for the block to which this survey belongs; that the limits, boundaries  
and corners, with the marks, natural and artificial, are truly described in the foregoing Plat and Field Notes.

Surveyed 2<sup>nd</sup> day of Dec. 1901W. D. Twichell  
State Surveyor for the State of Texas.



For plat of this Survey

see Sketch N.

## The State of Texas,

Survey

~~231 A in Reeves~~

County,

No. 19

~~90 A in Jeff Davis~~

District,

Blk. C 14

~~321 A.~~FIELD NOTES of a survey of ~~331~~ 330

acres of land made for the Public Free School Fund by  
virtue of an Act of the First Called Session of the Twenty-  
Sixth Legislature, approved February 23, 1900, providing  
for the survey and sale of the unsurveyed school land.

Said land is situated in Reeves and Jeff DavisCounty, about 39 miles S 33 W. fromPecos  
~~center of County~~ and known as survey No. 19in Block No. C 14Magnetic Variation 10 50' E.Angle 1 25' from Polaris in Western ElongationBEGINNING AT the S.E. Corner of Survey No. 18 this Bl'k.Thence S. 00 12' E. 516 Vrs.

Thence N. 78 01' W. with the N. boundary of <sup>SUB. 13</sup> Bl'k 13 to the E. Corner  
of Survey No. 9 this Bl'k 1204 Vrs. to its N.W. corner,

Thence S. 11 59' W. 3434 Vrs. with the W. boundary of Bl'k 13 to the  
E. Corner of Survey No. 9 this Bl'k.

Thence N. 00 12' W. 3619 Vrs. to the S.E. Corner of Survey NO. 11 this  
Bl'k.

Thence N. 89 48' E. 1901 Vrs. to the place of beginning.

to the place of beginning.

143143  
CORRECT ON MAP FOR 330 ACRES  
10/30/62 VES

Patented  
12-31-62  
Zull

S. Edly Pritchett.W. L. Solomon.

Chain Carriers

I, W. D. Twichell

State Surveyor for the State of Texas, do hereby  
certify that the foregoing survey was made by me according to law under the direction of the Commissioner of the  
General Land Office by establishing base lines for the block to which this survey belongs; that the limits, boundaries  
and corners, with the marks, natural and artificial, are truly described in the foregoing Plat and Field Notes.

Surveyed 2<sup>nd</sup> day of Dec. 1901

State Surveyor for the State of Texas.



For plat of this Survey  
see Sketch N.

## The State of Texas,

Survey

Reeves County, No. 20  
or District, Blk. C 14

FIELD NOTES of a survey of 532

acres of land made for the Public Free School Fund by  
virtue of an Act of the First Called Session of the Twenty-  
Sixth Legislature, approved February 23, 1900, providing  
for the survey and sale of the unsurveyed school land.

Said land is situated in ReevesCounty, about 38 miles S 33 W. fromPecos  
~~center of County~~, and known as survey No. 20in Block No. C 14Magnetic Variation 10 50' E.Angle 1 25' from Polaris in Western ElongationBEGINNING AT the N.E. Corner of Survey No. 18 this Bl'k,Thence N. 89 48' E. 1901 Vrs.Thence S. 00 12' E. 887 Vrs.Thence N. 78 01' W. with the N. boundary of Survey No. 17 Bl'k 13 840 VRS.  
to its N.W. Corner,Thence S 11 59' W. 1898 1/2 Vrs. to the S.W. Corner of said Survey 17Thence N. 78 01' W. with the N. boundary of Survey No. 13 Bl'k 13 694 Vrsto the S.E. Corner of Survey No. 19 this Bl'k,Thence N. 00 12' W. 2417 Vrs. to the place of beginning.

to the place of beginning.

135464  
CORRECT ON MAP FOR 532 ACRES  
10/30/62 VES

Patented  
12-31-62  
Zell

S. Edly Pritchett.W. L. Solomon.

Chain Carriers

I, W. D. Twichell, State Surveyor for the State of Texas, do hereby  
certify that the foregoing survey was made by me according to law under the direction of the Commissioner of the  
General Land Office by establishing base lines for the block to which this survey belongs; that the limits, boundaries  
and corners, with the marks, natural and artificial, are truly described in the foregoing Plat and Field Notes.

Surveyed 2 day of Dec. 1901

W. D. Twichell  
State Surveyor for the State of Texas.



For plat of this Survey

see Sketch N.

The State of Texas,

Survey

Reeves

County,

No. 21

or

District,

Blk. C 14

FIELD NOTES of a survey of 640

acres of land made for the Public Free School Fund by virtue of an Act of the First Called Session of the Twenty-Sixth Legislature, approved February 23, 1900, providing for the survey and sale of the unsurveyed school land.

Said land is situated in Reeves

County, about 37 miles S 34 W from

Pecos ~~center of County~~, and known as survey No. 21

in Block No. C 14

Magnetic Variation 10 50' E.

Angle 1 25' from Polaris in Western Elongation

BEGINNING AT the N.E. Corner of Survey No. 20 this Bl'k.

Thence N. 00 12' W. 1901 Vrs.

Thence S. 89 48' W. 1901 Vrs. to the S.E. Corner of Survey No. 16 this Bl'k.

Thence S 00 12' E. 1901 Vrs. to the N.E. Corner of Survey 18 this Bl'k

Thence N. 89 48' E. 1901 Vrs. to the place of beginning.

to the place of beginning.

S. EDLY PRITCHETT.

W. L. SOLOMON.

Chain Carriers

I, W. D. TWICHELL, State Surveyor for the State of Texas, do hereby certify that the foregoing survey was made by me according to law under the direction of the Commissioner of the General Land Office by establishing base lines for the block to which this survey belongs; that the limits, boundaries and corners, with the marks, natural and artificial, are truly described in the foregoing Plat and Field Notes.

Surveyed 2<sup>nd</sup> day of Dec. 1901

W. D. Twichell  
State Surveyor for the State of Texas.



For plat of this Survey  
see Sketch N.

The State of Texas,

Survey

Reeves

County,

No. 22

or

District,

Blk. C 14

FIELD NOTES of a survey of 640 527

acres of land made for the Public Free School Fund by  
virtue of an Act of the First Called Session of the Twenty-  
Sixth Legislature, approved February 23, 1900, providing  
for the survey and sale of the unsurveyed school land.

Said land is situated in Reeves

County, about 36 miles S 35 W. from

Pecos County, and known as survey No. 22

in Block No. C 14

Magnetic Variation 10 50' E.

Angle 1 25' from Polaris in Western Elongation

BEGINNING AT the N.W. Corner of Survey No. 21 this Bl'k.

Thence N. 89 48' E. 2099 Vrs.

Thence N. 00 12' W. 1265 Vrs.

Thence S. 89 48' W. 1595 Vrs.

Thence N. 00 12' W. 636 Vrs.

Thence S. 89 48' W. 504 Vrs. to the N.E. Corner of Survey No. 16 this  
Bl'k.

Thence S. 00 12' E 1901 Vrs. to the place of beginning.

to the place of beginning.

S. Edly Pritchett,

W. L. Solomon.

Chain Carriers

I, W. D. Twichell, State Surveyor for the State of Texas, do hereby  
certify that the foregoing survey was made by me according to law under the direction of the Commissioner of the  
General Land Office by establishing base lines for the block to which this survey belongs; that the limits, boundaries  
and corners, with the marks, natural and artificial, are truly described in the foregoing Plat and Field Notes.

Surveyed 2" day of Dec. 1901

W. D. Twichell  
State Surveyor for the State of Texas.



For plat of this Survey

see Sketch N.

The State of Texas,

Survey

Reeves County, No. 23  
or District, Blk C 14

FIELD NOTES of a survey of APX 704

acres of land made for the Public Free School Fund by  
virtue of an Act of the First Called Session of the Twenty-  
Sixth Legislature, approved February 23, 1900, providing  
for the survey and sale of the unsurveyed school land.

Said land is situated in Reeves

County, about 37 miles S 33 W. from

Pecos and known as survey No. 23

in Block No. C 14

Magnetic Variation 10 50' E.

Angle 1 25' from Polaris in Western Elongation

BEGINNING AT the N.E. Corner of Survey no. 21 this Bl'k.

Thence N. 89 48' E. 1685 Vrs.

Thence S. 11 59' W. with the w. boundary of Bl'k 13 3081 Vrs. to the  
N.E. Corner of Survey No. 17 Bl'k 13,

Thence N. 78 01' W. 1058 1/2 Vrs. to the E. Corner of Survey No. 20,  
this Bl'k.

Thence N. 00 12' W. 2788 Vrs. to the place of beginning.

to the place of beginning.

S. Edly Pritchett,

W. L. Solomon.

Chain Carriers

I, W. D. Twichell

State Surveyor for the State of Texas, do hereby  
certify that the foregoing survey was made by me according to law under the direction of the Commissioner of the  
General Land Office by establishing base lines for the block to which this survey belongs; that the limits, boundaries  
and corners, with the marks, natural and artificial, are truly described in the foregoing Plat and Field Notes.

Surveyed 2 day of Dec. 1901

W. D. Twichell  
State Surveyor for the State of Texas.



For plat of this survey

see Sketch N.

The State of Texas,

Survey

Reeves

County,

No. 24

or

District,

Blk. C 14

FIELD NOTES of a survey of 535

acres of land made for the Public Free School Fund by virtue of an Act of the First Called Session of the Twenty-Sixth Legislature, approved February 23, 1900, providing for the survey and sale of the unsurveyed school land.

Said land is situated in Reeves

County, about 36 miles S 34 W. from

Pecos

center of County, and known as survey No. 24

in Block No. C 14

Magnetic Variation 10 50' E.

Angle 1 25' from Polaris in Western Elongation

BEGINNING AT the N.E. Corner of Survey No. 23 ~~Bl'k~~ this Bl'k.

Thence N. 11 59' E. with the W. boundary of Bl'k 13 1945 Vrs.

Thence S. 89 48' W. 1592 Vrs.

Thence S. 00 12' E. 636 Vrs. to the N.E. Corner of Survey No. 22 this Bl'k.

Thence S. 89 48' W. 306 Vrs. to the N.E. Corner of Survey No. 22 this Bl'k.

Thence S. 00 12' E. 1265 Vrs. to the S.E. Corner of Survey No. 22 this Bl'k,

Thence N. 89 48' E. 1487 Vrs. to the place of beginning.

to the place of beginning.

S. Edly Pritchett,

W. L. Solomon.

Chain Carriers

I, W. D. Twichell

State Surveyor for the State of Texas, do hereby certify that the foregoing survey was made by me according to law under the direction of the Commissioner of the General Land Office by establishing base lines for the block to which this survey belongs; that the limits, boundaries and corners, with the marks, natural and artificial, are truly described in the foregoing Plat and Field Notes.

Surveyed 2 day of DEC. 1901 1900.

W. D. Twichell  
State Surveyor for the State of Texas.



For plat of this Survey  
see Sketch N.

## The State of Texas,

Survey

Reeves

County,

No. 25

or

District,

Blk. c 14

FIELD NOTES of a survey of 617

acres of land made for the Public Free School Fund by  
virtue of an Act of the First Called Session of the Twenty-  
Sixth Legislature, approved February 23, 1900, providing  
for the survey and sale of the unsurveyed school land.

Said land is situated in Reeves

County, about 35 miles S 34 W. from

center of County, and known as survey No. 25

in Block No. C 14

Magnetic Variation 10 50' E.

Angle 1 25' from Polaris in Western Elongation

BEGINNING AT the NE. Corner of Survey No. 24 this Bl'k.

Thence N. 11 59' E. with the W. boundar yof Bl'k 13 1995 Vrs.

Thence S 89 48' W. at 82 Vrs. the S.E. Corner of Survey No. 84 Bl'k 56,

Township 8, at 2110 Vrs. the S.W. Corner of said Survey 44.

Thence S. 00 12' E. 636 Vrs.

Thence N. 89 48' E. 107 Vrs.

Thence S. 00 12' E. 1265 Vrs.

Thence N. 89 48' E. 1592 Vrs. to the place of beginning.

to the place of beginning.

S. Edly Pritchett,

W. L. Solomon.

Chain Carriers

I, W. D. Twichell

State Surveyor for the State of Texas, do hereby  
certify that the foregoing survey was made by me according to law under the direction of the Commissioner of the  
General Land Office by establishing base lines for the block to which this survey belongs; that the limits, boundaries  
and corners, with the marks, natural and artificial, are truly described in the foregoing Plat and Field Notes.

Surveyed 2" day of Dec. 1901

State Surveyor for the State of Texas.



For Plat of this Survey  
see sketch A.

# The State of Texas,

Survey

Reeves

County,

No. 1

or

District,

Blk. C. 15.

FIELD NOTES of a survey of 557

acres of land made for the Public Free School Fund by  
virtue of an Act of the First Called Session of the Twenty-  
Sixth Legislature, approved February 23, 1900, providing  
for the survey and sale of the unsurveyed school land.

Said land is situated in Reeves

County, about 39 miles S. 25 W. from

center of County, and known as survey No. 1.

Magnetic Variation 11° E.

Angle 1 25' from Polaris in Western Elongation to true meridian in Block No. C. 15.

BEGINNING AT a large old stone monument with a slab marked 9 &amp; 10

55 &amp; 56 the origin N. E. Corner of Bl'k 55 Township 10

Thence E. 360 Vrs. to the beginning Corner of this Survey.

Thence N. 31 Vrs. to an iron pipe marked 6 B 13 and a rock mound,  
same being the S. E. Corner of Survey No. 6 Bl'k 13

Thence N. 12 12' E. with the said Survey No. 6 Bl'k 13 3795 Vrs.

Thence S. 77 43' E. 754 Vrs.

Thence S. 1361 Vrs.

Thence W. 283 Vrs.

Thence S. 1135 Vrs. to an old pile of stones the N. W. Corner of the  
S. D. Colson Preemption

Thence S. 01 03' E. with the N. boundary of the S. D. Colson Preemption.

Thence S. 01 03' E. 947 Vrs. to an old pile of stones, the S. W. Cor-

ner of the S. D. Colson Preemption.

Thence S. 33 Vrs. to the N. boundary of Survey No. 1 Bl'k C. 14

Thence S. with the N. boundary of said Survey No. 1. 1108 Vrs.

Thence N. 193 Vrs. to an old pile of stones, the S. W. Corner of  
the Chas Weinacht Preemption,

Thence N. 37 49' E. 1103 Vrs. to an old pile of stones the S. E. Cor-  
ner of the Chas Weinacht Preemption,

Thence N. 1 33' W. 426 Vrs. to an old pile of stones the S. E. Cor-  
ner of the Chas Weinacht Preemption,

Thence S. 37 49' W. 1002 Vrs. to the N. W. Corner of the Chas. WEI-  
nacht Preemption

Thence S. 12 W. 435 Vrs. to the S. W. Cor. of the Chas. Weinacht Pre.

Thence S. 193 Vrs.

Thence to the PLACE of Beginning

S. Edly Pritchett,

W. L. Solomon.

Chain Carriers

I, W. D. Twichell

State Surveyor for the State of Texas, do hereby  
certify that the foregoing survey was made by me according to law under the direction of the Commissioner of the  
General Land Office by establishing base lines for the block to which this survey belongs; that the limits, boundaries  
and corners, with the marks, natural and artificial, are truly described in the foregoing Plat and Field Notes.

Surveyed 5 day of Dec. 1901

State Surveyor for the State of Texas.



For plat of this Survey  
see Sketch A.

# The State of Texas,

Reeves County, Survey No. 2  
or District, Blk. C. 15

FIELD NOTES of a survey of 640

acres of land made for the Public Free School Fund by  
virtue of an Act of the First Called Session of the Twenty-  
Sixth Legislature, approved February 23, 1900, providing  
for the survey and sale of the unsurveyed school land.

Said land is situated in Reeves  
County, about 38 1/2 miles S. 23 W. from  
Pecos  
Center of County, and known as survey No. 2  
in Block No. C 15

Magnetic Variation 11 E.  
Angle 1 25' from Polaris in Western Elongation

BEGINNING AT the N.E. Corner of Survey No. 1 this Bl'k

Thence S. 1361 Vrs. to the E. COR. of Survey No. 1 this Bl'k

Thence E. 3302 Vrs.

Thence N. 539 Vrs to the S. boundary of Survey No. 33 Bl'k 13

Thence N. 77 43' W. with the S. boundary of said Survey No. 33

at 3390 Vrs.

to the place of beginning.

S. Edly Pritchett,

W. L. Solomon.

Chain Carriers

I, W. D. Twichell

State Surveyor for the State of Texas, do hereby  
certify that the foregoing survey was made by me according to law under the direction of the Commissioner of the  
General Land Office by establishing base lines for the block to which this survey belongs; that the limits, boundaries  
and corners, with the marks, natural and artificial, are truly described in the foregoing Plat and Field Notes.

Surveyed 5 day of Dec. 1901

W. D. Twichell  
State Surveyor for the State of Texas.



For plat of this Survey  
see sketch N.

## The State of Texas,

Survey

Reeves County, No. 3  
or District, Blk. C 15

FIELD NOTES of a survey of 433

acres of land made for the Public Free School Fund by  
virtue of an Act of the First Called Session of the Twenty-  
Sixth Legislature, approved February 23, 1900, providing  
for the survey and sale of the unsurveyed school land.

Said land is situated in Reeves

County, about 39 miles S. 23 N. from  
center of County, and known as survey No. 3

in Block No. C. 15Magnetic Variation 11E.Angle 1 25' from Polaris in Western Elongation

BEGINNING AT an old pile of stones, the S.W. Corner of the S.D. Col-  
son Preemption,

Thence N. 83 52' E. <sup>95.0 vrs.</sup> to the S.E. Cor. of the S.D. Colson Preemption

Thence N. 01 08' W. 247 Vrs. to the N.E. Corner of said S.D. Colson  
Preemption

Thence S. 83 52' W. 250 VRS. to an old pile of stones the N.W. Cor.  
of said S.D. Colson Preemption

Thence N. to the 1135 Vrs. to the Interior Corner of Survey No. 1  
this Bl'k

Thence E. with the S. boundary of Survey No. 2 this Bl'k, 1399  
rs. <sup>1293 Vrs. 1239 Vrs.</sup>

Thence S. to the N. boundary of the Y. Nunes Preemption

Thence N. to the 667 606 Vrs. to the N.W. Corner of said Y. Nunes Pre.

Thence S. 950 Vrs. to the S.W. Corner of said Y. Nunes Preemption.

Thence E. 950 Vrs. to an old stone mound marked I N. the S.E. Corner  
of Y. Nunes Preemption to the place of beginning.

Thence S. 31 Vrs.

Thence W. at 59 Vrs. to a large stone <sup>marked X</sup> under fence, at 1960 VRS.

a stone marked X and a stone mound, the base of a large natural

rock marked X bears S. 2 Vrs. at 2225 Vrs. the S.E. Corner of Sur-  
vey No. 1,

Thence N. 88 Vrs. to the beginning

S. Edly Pritchett,

W. L. Solomon,

Chain Carriers

I, W. D. Twichell

State Surveyor for the State of Texas, do hereby  
certify that the foregoing survey was made by me according to law under the direction of the Commissioner of the  
General Land Office by establishing base lines for the block to which this survey belongs; that the limits, boundaries  
and corners, with the marks, natural and artificial, are truly described in the foregoing Plat and Field Notes.

Surveyed 5 day of Dec. 1901

W. D. Twichell  
State Surveyor for the State of Texas.



For plat of this Survey  
see sketch N.

The State of Texas,

Survey

Reeves County, No. 4  
or District, Blk. C. 15

FIELD NOTES of a survey of 640

acres of land made for the Public Free School Fund by  
virtue of an Act of the First Called Session of the Twenty-  
Sixth Legislature, approved February 23, 1900, providing  
for the survey and sale of the unsurveyed school land.

Said land is situated in Reeves

County, about 38 1/2 miles S. 22 W. from

Pecos  
center of County, and known as survey No. 4

in Block No. C 15

Magnetic Variation 11 E.

Angle 1 25' from Polaris in Western Elongation

BEGINNING AT the N.E. Corner of Survey No. 3 this Bl'k

Thence S. 1239 Vrs. to the N. boundary of the Y. Nunes Preemption

Thence E. 344 Vrs. to the E. Corner of said Y. Nunes Preemption

Thence N. 734 Vrs. to the N. Corner of the L. Lara Preemption

Thence E. 950 Vrs. to the N.E. Corner of the L. Lara Preemption,

Thence S. 950 Vrs. to the S.E. Corner of the L. Lara "

Thence W. 950 Vrs. to the E. boundary of the Y. Nunes Preemption,

Thence S. ~~at~~ 734 Vrs. at a stone mound marked L.N. the same being the

same S.E. Corner of the Y. Nunes Preemption, at 765 Vrs. the N. bound-  
ary of T. and P. Bl'k 55 T. 10.

Thence N.E. with the boundary of said Bl'k 55, 1342 Vrs. to a point

Thence N. at 950 Vrs. a large stone mound marked X and a stone mound

in Canon, at 2220 Vrs the S.E. Corner of Survey No. 2,

Thence W. 2136 Vrs.

to the place of beginning.

S. Edly Britchett,

W. L. Solomon.

Chain Carriers

I, W. D. Twichell

State Surveyor for the State of Texas, do hereby

certify that the foregoing survey was made by me according to law under the direction of the Commissioner of the  
General Land Office by establishing base lines for the block to which this survey belongs; that the limits, boundaries  
and corners, with the marks, natural and artificial, are truly described in the foregoing Plat and Field Notes.

Surveyed 5 day of Dec. 1901

W. D. Twichell  
State Surveyor for the State of Texas.



For plat of this Survey  
see sketch N°

## The State of Texas,

Survey

Reeves County, No. 5  
or District, Blk. C 15

FIELD NOTES of a survey of 693

acres of land made for the Public Free School Fund by  
virtue of an Act of the First Called Session of the Twenty-  
Sixth Legislature, approved February 23, 1900, providing  
for the survey and sale of the unsurveyed school land.

Said land is situated in Reeves  
County, about 33 miles S. 21 W. from  
center of County, and known as survey No. 5  
in Block No. C. 15

Magnetic Variation 11E.  
1 25' from Polaris in Western Elongation

BEGINNING AT the N.E. Corner of Survey No. 2 this Bl'k

Thence S. 77 43' E. with the S. boundary of Bl'k 13, 1945 Vrs.

Thence S. at 1393 Vrs. a large stone marked X and a pile of stones whence

Saddle Top Mtn. bears S. 20 25' W. to S. 06 06' E. about 800 Vrs. at  
2343 Vrs. the N.E. Corner of Survey NO. 3 Bl'k No. 55,

Thence W. 1901 Vrs. to its N.W. Corner

Thence N. 950 Vrs. to a large stone marked X and a stone mound in  
Canon

Thence E. 117 Vrs to the W. boundary of the E. Rose Preemption

Thence 210 Vrs. to its N.W. Corner

Thence E. 950 Vrs. to an old rock mound shown as N.E. Corner of E. Rose  
Preemption whence a rocky peak bears S. about 300 Vrs and Saddle Mtn.  
bears S.E.

Thence S. 950 Vrs.

Thence W. 950 Vrs.

Thence N. 740 Vrs

Thence W. 117 Vrs.

Thence N. 1309 Vrs. to the place of beginning

to the place of beginning.

S Edly Pritchett,

W.L. Solomon,

Chain Carriers

W. D. Twichell

I, W. D. Twichell, State Surveyor for the State of Texas, do hereby  
certify that the foregoing survey was made by me according to law under the direction of the Commissioner of the  
General Land Office by establishing base lines for the block to which this survey belongs; that the limits, boundaries  
and corners, with the marks, natural and artificial, are truly described in the foregoing Plat and Field Notes.

Surveyed Dec. 1900 day of 1900.

W. D. Twichell  
State Surveyor for the State of Texas.



For plat of this Survey  
see sketch N.

## The State of Texas,

Reeves

Survey

County,

No. 6

or

District,

Blk. C 15

FIELD NOTES of a survey of

721 7215

acres of land made for the Public Free School Fund by  
virtue of an Act of the First Called Session of the Twenty-  
Sixth Legislature, approved February 23, 1900, providing  
for the survey and sale of the unsurveyed school land.

Said land is situated in Reeves

County, about 33 3/4 miles S. 19 W. from

center of Pecos County, and known as survey No. 6

in Block No. C 15

Magnetic Variation 115.

Angle 1 25' from Polaris in Western Elongation

BEGINNING AT the N.E. Corner of Survey No. 5 this Bl'k

Thence S. at 1398 Vrs. a large stone marked X and a pile of stones  
whence Saddle Mtn. bears S. 20 25' W. to S. 6 06' E. about 800 Vrs.

at 2343 Vrs. the N.W. Corner of Survey No. 2 Bl'k 55 T 10

Thence E. with the N. boundary of said Bl'k 1901 Vrs TO the N.W. Cor-  
ner of Survey No. 1 said Bl'k, the same being a stone 12" 12" 14" A  
marked X in ground whence Twin Peaks bears S. 4 39 E. and S. 1 E. and  
the N. end of Saddle Mtn. bears N. 87 30' W.

Thence N. at 950 Vrs. a large rock marked X buried in ground and  
one rock beside it whence Saddle TOP Mtn. bears S. 69 30 W. and S. 53 7  
50 W. at 1937 Vrs the S. boundary of Bl'k 13.

Thence N. 77 48' W. with the S. boundary of said Bl'k 1945 Vrs.

to the place of beginning.

Cancelled by Corrected  
Field Notes  
in F-134373  
3-1-43 mark

S. Edly Pritchett,

W. L. Solomon.

Chain Carriers

I, W. D. Twichell

State Surveyor for the State of Texas, do hereby  
certify that the foregoing survey was made by me according to law under the direction of the Commissioner of the  
General Land Office by establishing base lines for the block to which this survey belongs; that the limits, boundaries  
and corners, with the marks, natural and artificial, are truly described in the foregoing Plat and Field Notes.

Surveyed 6 day of

Dec.

1901

W. D. Twichell  
State Surveyor for the State of Texas.



## The State of Texas,

Survey

Reeves County, No. 7  
or District, Blk. C. 15

For plat of this Survey  
see sketch N.

FIELD NOTES of a survey of 625

acres of land made for the Public Free School Fund by  
virtue of an Act of the First Called Session of the Twenty-  
Sixth Legislature, approved February 23, 1900, providing  
for the survey and sale of the unsurveyed school land.

Said land is situated in Reeves

County, about 33 miles S. 13 W. from

center of County, and known as survey No. 7

in Block No. C. 15

Magnetic Variation 11 E.

Angle 1 25' from Polaris in Western Elongation

BEGINNING AT the N.E. Corner of Survey No. 6 this Bl'k, at 337 Vrs.  
a large rock marked X buried in ground and one rock beside it, at  
1937 Vrs. a stone 12" 12" 14" marked X set in ground whence Twin Pks.  
bears S. 4 39 E. and S. 1 E. and Saddle Mtn. bears N. 87 30 W.

Thence E. with the N. boundary of Township No. 10, at 550 Vrs. and  
635 Vrs. and 1573 Vrs. across Ravines, at 1901 Vrs. a large stone mark  
X and a stone mound whence the N. end of Saddle Mtn. bears N. 33 32' W.  
and Flat top Mtn. bears S. 53 03 W. to S. 44 50' W.

Thence N. at 1901 Vrs. a point.

Thence W. at 920 Vrs. to the E. boundary of Survey No. 85 Bl'k No. 13

Thence S. 12 12' W. 172 Vrs to its S.E. Corner,

Thence N. 77 43' W. 966 Vrs.

to the place of beginning.

S. Edly Pritchett,

W. L. Solomon.

Chain Carriers

I, W. D. Twichell, State Surveyor for the State of Texas, do hereby  
certify that the foregoing survey was made by me according to law under the direction of the Commissioner of the  
General Land Office by establishing base lines for the block to which this survey belongs; that the limits, boundaries  
and corners, with the marks, natural and artificial, are truly described in the foregoing Plat and Field Notes.

Surveyed 6 day of Dec. 1901

W. D. Twichell  
State Surveyor for the State of Texas.



For plat of this Survey  
see sketch A.

## The State of Texas,

Survey

Reeves County, No. 3  
or District, Blk. C. 15

FIELD NOTES of a survey of 241

acres of land made for the Public Free School Fund by  
virtue of an Act of the First Called Session of the Twenty-  
Sixth Legislature, approved February 23, 1900, providing  
for the survey and sale of the unsurveyed school land.

Said land is situated in ReevesCounty, about 37<sup>34</sup> miles S. 13 W. fromPecos center of County, and known as survey No. 3in Block No. C 15Magnetic Variation 11 E.Angle 1 25' from Polaris in Western ElongationBEGINNING AT the N.E. Corner of Survey No. 7 this Bl'k,Thence N. 190' Vrs.Thence N. 510 Vrs. to the E. boundary of Bl'k 15,Thence S. 12 12' W. with the boundary of said Bl'k, 1945 Vrs. to the  
N. Corner of Survey No. 7 this Bl'k,Thence E. 920 Vrs.

to the place of beginning.

S. Edly Pritchett,W. L. Solomon.

Chain Carriers

I, W. D. Twichell

State Surveyor for the State of Texas, do hereby  
certify that the foregoing survey was made by me according to law under the direction of the Commissioner of the  
General Land Office by establishing base lines for the block to which this survey belongs; that the limits, boundaries  
and corners, with the marks, natural and artificial, are truly described in the foregoing Plat and Field Notes.

Surveyed 6 day of Dec. 1901W. D. Twichell  
State Surveyor for the State of Texas.



F-134376

FIELD NOTES.

Survey No. 8

Block No. C-15

County.

Filed in Land Office this the day

190

Commissioner.

CORRECT ON MAP FOR 241.5 ACRES  
3-1-43 MUR

3-1-43  
% MUR



For plat of this Survey  
see sketch N.

## The State of Texas,

Survey

Reeves County, No. 9  
or District, Blk. C 15

FIELD NOTES of a survey of 569

acres of land made for the Public Free School Fund by  
virtue of an Act of the First Called Session of the Twenty-  
Sixth Legislature, approved February 23, 1900, providing  
for the survey and sale of the unsurveyed school land.

Said land is situated in ReevesCounty, about 36 miles S. 17 W. fromPecos  
center of County, and known as survey No. 9in Block No. C 15Magnetic Variation 11 E.Angle 1 25 from Polaris in Western ElongationBEGINNING AT <sup>W</sup> the N. E. Corner of Survey No. 3 this Bl'k

Thence N. 12 12' E. with the E. boundary of Bl'k No. 13, 1679 Vrs.

to the S. W. Corner of Survey No. 122 Bl'k No. 13,

Thence S. 77 48' E. with the boundary of said Bl'k 2105 Vrs. to a  
point.

Thence S. 1193 Vrs.

Thence W. 2411 Vrs.

to the place of beginning.

S. Edly Pritchett,V. L. Solomon.

Chain Carriers

I, W. D. twichell

State Surveyor for the State of Texas, do hereby  
certify that the foregoing survey was made by me according to law under the direction of the Commissioner of the  
General Land Office by establishing base lines for the block to which this survey belongs; that the limits, boundaries  
and corners, with the marks, natural and artificial, are truly described in the foregoing Plat and Field Notes.

Surveyed 6 day of Dec. 1901

W. D. twichell  
State Surveyor for the State of Texas.



For plat of this Survey  
see sketch A.

## The State of Texas,

Survey

Reeves County, No. 10  
or District, Blk. C 15

FIELD NOTES of a survey of 640

acres of land made for the Public Free School Fund by  
virtue of an Act of the First Called Session of the Twenty-  
Sixth Legislature, approved February 23, 1900, providing  
for the survey and sale of the unsurveyed school land.

Said land is situated in ReevesCounty, about 37 miles S. 17 N. fromcenter of County, and known as survey No. 10in Block No. C 15Magnetic Variation 11 E.Angle 1 25' from Polaris in Western ElongationBEGINNING AT the S.E. Corner of Survey No. 2 this Bl'k,Thence S. 1901 Vrs.Thence N. 1901 Vrs. to the N.E. Corner of Survey No. 7 this Bl'k.Thence N. 1901 Vrs. to the N.E. Corner of Survey No. 3 this Bl'k.Thence E. 1901 Vrs.

to the place of beginning.

S. Edly Pritchett,W. L. Solomon.

Chain Carriers

I, W. D. Twichell

, State Surveyor for the State of Texas, do hereby  
certify that the foregoing survey was made by me according to law under the direction of the Commissioner of the  
General Land Office by establishing base lines for the block to which this survey belongs; that the limits, boundaries  
and corners, with the marks, natural and artificial, are truly described in the foregoing Plat and Field Notes.

Surveyed 6 day of Dec. 1901

W. D. Twichell  
State Surveyor for the State of Texas.



## The State of Texas,

Survey

For plat of this Survey  
see sketch N.

Reeves County, No. 11  
or District, Blk. C 15

FIELD NOTES of a survey of 640

acres of land made for the Public Free School Fund by  
virtue of an Act of the First Called Session of the Twenty-  
Sixth Legislature, approved February 23, 1900, providing  
for the survey and sale of the unsurveyed school land.

Said land is situated in ReevesCounty, about 33.35 miles S. 16 N. fromReeves County, and known as survey No. 11in Block No. C 15Magnetic Variation 11 E.Angle 1 25' from Polaris in Western ElongationBEGINNING AT the S. E. Corner of Survey No. 10 this Bl'k,

Thence S. 1901 Vrs. to a large stone marked X, whence the N. end of  
saddle mtn. bears N. 39 W. and Flat top bears S. 53 15' W. to S. 51  
30' W.

Thence N. with the N. boundary of Township No. 10, 1901 Vrs to a  
large stone marked X and a stone mound whence the N. end of Saddle Mtn.  
bears N. 33 32' W. and Flat top mtn. bears S. 55 03' W. to S. 44 50' W.

Thence N. 1901 Vrs. to the S. E. Corner of Survey No. 8 this Bl'k,

Thence E. 1901 Vrs.

to the place of beginning.

*Cancelled by Corrected  
Field Notes in  
AF-134378  
3-1-43 mark*

S. Edly Pritchett,W. L. Solomon,

Chain Carriers

I, W. D. Twichell

State Surveyor for the State of Texas, do hereby

certify that the foregoing survey was made by me according to law under the direction of the Commissioner of the  
General Land Office by establishing base lines for the block to which this survey belongs: that the limits, boundaries  
and corners, with the marks, natural and artificial, are truly described in the foregoing Plat and Field Notes.

Surveyed 7 day of Dec. 1901

W. D. Twichell  
State Surveyor for the State of Texas.



For plat of this Survey  
see sketch N.

## The State of Texas,

Survey

Reeves County, No. A 12  
or \_\_\_\_\_ District, Blk. C 15

FIELD NOTES of a survey of 640

acres of land made for the Public Free School Fund by  
virtue of an Act of the First Called Session of the Twenty-  
Sixth Legislature, approved February 23, 1900, providing  
for the survey and sale of the unsurveyed school land.

Said land is situated in ReevesCounty, about 37 1/2 miles S. 15 W. fromPecos center of County, and known as survey No. 12in Block No. C 15Magnetic Variation 11 E.Angle 1 25' from Polaris in Western ElongationBEGINNING AT the N.E. Corner of Survey No. 11 this Bl'kThence E. 1901 Vrs.

Thence S 1901 Vrs. to a large stone marked X and a stone mound whence  
the N. end of Saddle Mtn. bears N. 89 13' W. and Flat top Mtn. bears  
S. 53 03' W. to S. 56 35' W.

Thence W. with the N. boundary of Survey No. 5, T. 10, Bl'k 54, at  
1901 Vrs to a large stone marked X and a stone mound whence the N. end of  
Saddle Mtn. bears N. 89 W. and Flat top Mtn. bears S. 53 15' W. to S. 51  
30' W.

Thence N. 1901 Vrs.

to the place of beginning.

S. Edly Pritchett,W. L. Solomon.

Chain Carriers

W. D. Twichell

I, \_\_\_\_\_, State Surveyor for the State of Texas, do hereby  
certify that the foregoing survey was made by me according to law under the direction of the Commissioner of the  
General Land Office by establishing base lines for the block to which this survey belongs; that the limits, boundaries  
and corners, with the marks, natural and artificial, are truly described in the foregoing Plat and Field Notes.

Surveyed 7 day of Dec. 1901W. D. Twichell  
State Surveyor for the State of Texas.



For plat of this Survey  
see sketch N.

see below

The State of Texas,

Survey

Reeves County, No. 13  
or District, Blk. C 15

FIELD NOTES of a survey of 640

acres of land made for the Public Free School Fund by  
virtue of an Act of the First Called Session of the Twenty-  
Sixth Legislature, approved February 23, 1900, providing  
for the survey and sale of the unsurveyed school land.

Said land is situated in Reeves

County, about 1 1/8 miles S 15 W. from

Pecos  
center of County, and known as survey No. 13

in Block No. C 15

Magnetic Variation 11 E.

Angle 1 26' from Polaris in Western Elongation

BEGINNING AT the N.E. Corner of Survey No. 12 this Bl'k,

Thence N. 1901 Vrs.

Thence W. 1901 Vrs. to the S.E. Corner of Survey No. 9 this Bl'k,

Thence S. 1901 Vrs. to the N.E. Corner of Survey No. 11 this Bl'k,

Thence E. 1901 Vrs.

to the place of beginning.

*Cancelled by Corrected Field Notes  
in F-134 379 3-1-43  
MUR*

S. Edly Britchett,

W. L. Solomon,

Chain Carriers

I, W. D. Twichell

State Surveyor for the State of Texas, do hereby  
certify that the foregoing survey was made by me according to law under the direction of the Commissioner of the  
General Land Office by establishing base lines for the block to which this survey belongs; that the limits, boundaries  
and corners, with the marks, natural and artificial, are truly described in the foregoing Plat and Field Notes.

Surveyed 7 day of Dec. 1900

W. D. Twichell  
State Surveyor for the State of Texas.



For plat of this Survey  
see sketch N.

The State of Texas,

Survey

Reeves County, No. 14  
or District, Blk. C. 15

FIELD NOTES of a survey of Reeves 530

acres of land made for the Public Free School Fund by  
virtue of an Act of the First Called Session of the Twenty-  
Sixth Legislature, approved February 23, 1900, providing  
for the survey and sale of the unsurveyed school land.

Said land is situated in Reeves

County, about 35 1/2 miles S. 15 W. from

Pecos  
center of County, and known as survey No. 14

in Block No. C. 15

Magnetic Variation 11E.

Angle 1 25' from Polaris in Western Elongation

BEGINNING AT the N.E. Corner of Survey No. 13 this Bl'k,

Thence E. 1901 Vrs.

Thence N. 376 Vrs. to the S. boundary of Bl'k 13

Thence N. 77 43' W. th eboundary of said Bl'k, 3390 Vrs. to the N.E.  
Corner of Survey No. 9 this Bl'k

Thence S. 1198 Vrs. to the N.E. Corner of Survey No. 10,

Thence E. 1901 Vrs.

to the place of beginning.

S. Edly Pritchett,

W. L. Solomon.

Chain Carriers

I, W. D. Twichell

State Surveyor for the State of Texas, do hereby  
certify that the foregoing survey was made by me according to law under the direction of the Commissioner of the  
General Land Office by establishing base lines for the block to which this survey belongs; that the limits, boundaries  
and corners, with the marks, natural and artificial, are truly described in the foregoing Plat and Field Notes.

Surveyed 7 day of Dec. 1901

W. D. Twichell  
State Surveyor for the State of Texas.



For plat of this Survey  
see sketch N.

## The State of Texas,

Survey

Reeves County, No. 15  
or District, Blk. C. 15

FIELD NOTES of a survey of 640

acres of land made for the Public Free School Fund by  
virtue of an Act of the First Called Session of the Twenty-  
Sixth Legislature, approved February 23, 1900, providing  
for the survey and sale of the unsurveyed school land.

Said land is situated in ReevesCounty, about 36 34 miles S. 13 W. fromPecos  
~~center of County~~, and known as survey No. 15in Block No. C 15Magnetic Variation 11 E.Angle 1 25' from Polaris in Western ElongationBEGINNING AT the S.E. Corner of Survey No. 14 this Bl'k.Thence S. 1901 Vrs.Thence N. 1901 Vrs. to the N.E. Corner of Survey No. 12 this Bl'k.Thence N. 1901 Vrs. to the N.E. Corner of Survey No. 13 this Bl'k.Thence E. 1901 Vrs.

to the place of beginning.

*Cancelled by Corrected Field Notes  
in F-134689  
3-1-43  
HWR*

S. Edly Pritchett,W. L. Solomon.

Chain Carriers

I. W. D. Twichell

State Surveyor for the State of Texas, do hereby  
certify that the foregoing survey was made by me according to law under the direction of the Commissioner of the  
General Land Office by establishing base lines for the block to which this survey belongs; that the limits, boundaries  
and corners, with the marks, natural and artificial, are truly described in the foregoing Plat and Field Notes.

Surveyed 7 day of Dec 1901

I. W. D. Twichell  
State Surveyor for the State of Texas.



For plat of this Survey  
see sketch N.

## The State of Texas,

Survey

Reeves County, No. 16  
or District, Blk. C 15

FIELD NOTES of a survey of 640

acres of land made for the Public Free School Fund by  
virtue of an Act of the First Called Session of the Twenty-  
Sixth Legislature, approved February 23, 1900, providing  
for the survey and sale of the unsurveyed school land.

Said land is situated in ReevesCounty, about 37 miles S. 13 W. fromPecos  
center of County, and known as survey No. 16in Block No. C 15Magnetic Variation A 11E.Angle 1 35' from Polaris in Western ElongationBEGINNING AT the S.E. Corner of Survey No. 15 this Bl'k.

Thence S. 1901 Vrs. to a large stone marked X and a stone mound on  
side of Canon.

Thence W. with the N. boundary of T 10, 1901 Vrs. to a large stone mark  
X and a stone mound. whence the N. end of Saddle mtn. bears N. 89 13' W.  
and Flat top Mtn. bears S. 58 03' W. to S. 56 35' W.

Thence N. 1901 Vrs. to the S.E. Corner of Survey No. 15 this Bl'k.Thence E. 1901 Vrs.

to the place of beginning.

S. Edly Pritchett,W. L. Solomon.

Chain Carriers

I, W. D. Twichell, State Surveyor for the State of Texas, do hereby  
certify that the foregoing survey was made by me according to law under the direction of the Commissioner of the  
General Land Office by establishing base lines for the block to which this survey belongs; that the limits, boundaries  
and corners, with the marks, natural and artificial, are truly described in the foregoing Plat and Field Notes.

Surveyed 7 day of Dec. 1901

W. D. Twichell  
State Surveyor for the State of Texas.



For plat of this Survey  
see sketch N.

*See below.*

# The State of Texas,

Survey

Reeves County, No. 17  
or District, Blk. C 16

FIELD NOTES of a survey of 640

acres of land made for the Public Free School Fund by  
virtue of an Act of the First Called Session of the Twenty-  
Sixth Legislature, approved February 23, 1900, providing  
for the survey and sale of the unsurveyed school land.

Said land is situated in Reeves

County, about 37 miles S. 13 W. from

center of county, and known as survey No. 17

in Block No. C 16

Magnetic Variation 11 E.

Angle 1 25' from Polaris in eastern Elongation

BEGINNING AT the N. E. Corner of Survey No. 16 this Bl'k,

Thence S. 1901 Vrs. 37 to a large stone marked X and a stone mound on  
side of Canon,

Thence E. with the N. boundary of T. 10, at 1312 Vrs. a road crossing,  
at 1550 Vrs a ravine, at 1901 Vrs. a small stone marked X and a pile of  
stones whence a conical hill bears S. 13 13' W. about 500 Vrs. and a hill  
bears N. 25 30 E. and N. 12 30' W.

Thence N. 1901 Vrs.

Thence W. 1901 Vrs.

to the place of beginning.

S. Edly Pritchett,

Chain Carriers

W. L. Solomon.

I, W. D. Twichell, State Surveyor for the State of Texas, do hereby  
certify that the foregoing survey was made by me according to law under the direction of the Commissioner of the  
General Land Office by establishing base lines for the block to which this survey belongs; that the limits, boundaries  
and corners, with the marks, natural and artificial, are truly described in the foregoing Plat and Field Notes.

Surveyed 7 day of Dec. 1901

W. D. Twichell  
State Surveyor for the State of Texas.

*Correction map of Reeves Co.  
4-12-1920 J. W. Hawkins*



FIELD NOTES.

Survey No. ....  
Block No. ....  
County. ....  
Filed in Land Office this the ..... day  
..... 190 .....

Commissioner.

Patented April 22, 1920.

Piereson



For plat of this Survey  
see sketch N.

# The State of Texas,

Survey

Reeves County, No. 18  
or District, Blk. C. 15

FIELD NOTES of a survey of 697

acres of land made for the Public Free School Fund by  
virtue of an Act of the First Called Session of the Twenty-  
Sixth Legislature, approved February 23, 1900, providing  
for the survey and sale of the unsurveyed school land.

Said land is situated in Reeves

County, about 36 miles S. 12 W. from

Pecos  
center of County, and known as survey No. A 13

in Block No. C 15

Magnetic Variation 11 E.

Angle 1 25' from Polaris in Western Elongation

BEGINNING AT the N.E. Corner of Survey No. 17 this Bl'k,

Thence N. 1366 Vrs. to the S. boundary of Bl'k 13

Thence N. 77 43' W. at 1945 Vrs. the N.E. Corner of Survey No. 14,

Thence S. 2277 Vrs to the N.E. Corner of Survey No. 16 this Bl'k,

Thence S. 1901 Vrs.

to the place of beginning.

S. Edly Pritchett,

T. L. Solomon.

Chain Carriers

I, W. D. Twichell, State Surveyor for the State of Texas, do hereby  
certify that the foregoing survey was made by me according to law under the direction of the Commissioner of the  
General Land Office by establishing base lines for the block to which this survey belongs; that the limits, boundaries  
and corners, with the marks, natural and artificial, are truly described in the foregoing Plat and Field Notes.

Surveyed 7 day of Dec. 1901

W. D. Twichell  
State Surveyor for the State of Texas.



## The State of Texas,

112

Survey

For plat of this Survey  
see sketch N.

Reeves County, No. 19  
or District, Blk. C. 15

FIELD NOTES of a survey of 559

acres of land made for the Public Free School Fund by  
virtue of an Act of the First Called Session of the Twenty-  
Sixth Legislature, approved February 23, 1900, providing  
for the survey and sale of the unsurveyed school land.

Said land is situated in ReevesCounty, about 36 miles S. 11 W. fromPecos County, and known as survey No. 19in Block No. C 15Magnetic Variation 11 E.Angle 1 25' from Polaris in Western ElongationBEGINNING AT the N.E. Corner of Survey No. 19 this Bl'k,

Thence S. 77 43' E. with the S. boundary of Survey No. 13, at  
1945 Vrs. a Point

Thence S. 1455 Vrs.Thence W. 1901 Vrs. to the N.E. Corner of Survey No. 17 this Bl'k,Thence N. 1966 Vrs.

to the place of beginning.

S. Edly Pritchett,H. L. Solomon.

Chain Carriers

I. W. D. Twichell

State Surveyor for the State of Texas, do hereby  
certify that the foregoing survey was made by me according to law under the direction of the Commissioner of the  
General Land Office by establishing base lines for the block to which this survey belongs; that the limits, boundaries  
and corners, with the marks, natural and artificial, are truly described in the foregoing Plat and Field Notes.

Surveyed 7 day of Dec. 1900I. W. D. Twichell  
State Surveyor for the State of Texas.



For plat of this Survey  
see sketch<sup>N</sup>.

## The State of Texas,

Survey

Reeves County, N 20  
or Reeves District, Blk C 15

FIELD NOTES of a survey of 640

acres of land made for the Public Free School Fund by  
virtue of an Act of the First Called Session of the Twenty-  
Sixth Legislature, approved February 23, 1900, providing  
for the survey and sale of the unsurveyed school land.

Said land is situated in ReevesCounty, about 37 miles S. 11 W. fromReeves County, and known as survey No. 20in Block No. C 15Magnetic Variation 11 E.Angle 1 25' from Polaris in Western ElongationBEGINNING AT the S.E. Corner of Survey No. 19 this Bl'k,

Thence S. 1901 Vrs to a small stone marked X and a pile of stones whence  
a flat top Mtn. bears S. 66 30' W. to S. 67 30' W.

Thence N. 1901 Vrs. to a small stone marked X and a pile of stones whence  
a conical hill bears S. 13 13' W. about 500 Vrs. and a hill bears N. 25  
30' E. and N. 12 30' W.

Thence N 1901 Vrs. to the S.E. Corner of Survey No. 18 this Bl'kThence E. 1901 Vrs.

to the place of beginning.

S. Edly Pritchett,W. L. Solomon.

Chain Carriers

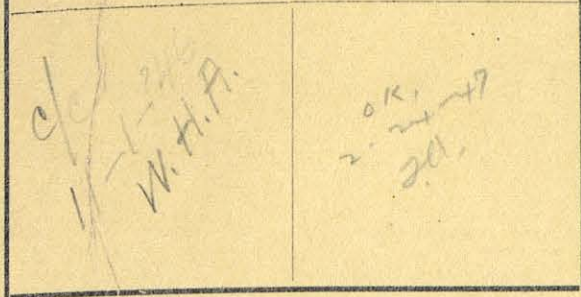
I. W. D. Twichell

State Surveyor for the State of Texas, do hereby  
certify that the foregoing survey was made by me according to law under the direction of the Commissioner of the  
General Land Office by establishing base lines for the block to which this survey belongs; that the limits, boundaries  
and corners, with the marks, natural and artificial, are truly described in the foregoing Plat and Field Notes.

Surveyed 7 day of Dec 1901I. W. D. Twichell  
State Surveyor for the State of Texas.



For plat of this Survey  
see sketch N:



# The State of Texas,

Survey

Reeves

County,

No. 21

or

District,

Blk. C 15

FIELD NOTES of a survey of 640

acres of land made for the Public Free School Fund by  
virtue of an Act of the First Called Session of the Twenty-  
Sixth Legislature, approved February 23, 1900, providing  
for the survey and sale of the unsurveyed school land.

Said land is situated in Reeves

County, about 37" miles S. 9 W. from

Pecos County, and known as survey No. 21

in Block No. C 15

Magnetic Variation 11 E.

Angle 1 25' from Polaris in Western Elongation

BEGINNING AT the N.E. Corner of Survey No. 20 this Bl'k.

Thence S. 1901 Vrs. to a small stone marked X and a pile of stones whence  
a Flat top Mtn. bears S. 66 30' W. to S. 67 30' W.

Thence E. at 1300 Vrs. cross a creek, at 1901 Vrs. a stone marked X and  
a stone mound on the E. side of a small draw, whence a Flat top Mtn. bears  
S. 69 29' W. to S. 69 30' W., Table top Pk. bears N. 62 58' X same being  
the N.E. Corner of Survey No. 1 Bl'k 54 T 10,

Thence N. 1901 Vrs.

Thence W. 1901 Vrs.

to the place of beginning.

S. Edly Pritchett,

W. L. Solomon,

Chain Carriers

I. W. D. Twichell

State Surveyor for the State of Texas, do hereby  
certify that the foregoing survey was made by me according to law under the direction of the Commissioner of the  
General Land Office by establishing base lines for the block to which this survey belongs; that the limits, boundaries  
and corners, with the marks, natural and artificial, are truly described in the foregoing Plat and Field Notes.

Surveyed 7 day of Dec. 1901

  
State Surveyor for the State of Texas.



For plat of this Survey  
see sketch.

## The State of Texas,

Survey

Reeves County, No. 22  
or District, Blk. C 15

FIELD NOTES of a survey of 420

acres of land made for the Public Free School Fund by  
virtue of an Act of the First Called Session of the Twenty-  
Sixth Legislature, approved February 23, 1900, providing  
for the survey and sale of the unsurveyed school land.

Said land is situated in ReevesCounty, about 36 miles S. 3 W. fromReeves County, and known as survey No. 22in Block No. C 15Magnetic Variation 11E.Angle 1 25' from Polaris in Western ElongationBEGINNING AT the N.E. Corner of Survey No. 21 this Bl'k.Thence N. 1044 Vrs. to the S. boundary of Bl'k 13Thence N. 77 43' W. with said boundary 1945 vrs. to the N.E. Corner of  
Survey No. 19 this Bl'k.Thence S. 1455 Vrs TO The N.E. Corner of Survey No. 20,Thence E. 1901 Vrs.

to the place of beginning.

S. Edly Pritchett,W. L. Solomon,

Chain Carriers

I, T. D. Twichell

State Surveyor for the State of Texas, do hereby  
certify that the foregoing survey was made by me according to law under the direction of the Commissioner of the  
General Land Office by establishing base lines for the block to which this survey belongs; that the limits, boundaries  
and corners, with the marks, natural and artificial, are truly described in the foregoing Plat and Field Notes.

Surveyed 7 day of Dec. 1901T. D. Twichell  
State Surveyor for the State of Texas.



For plat of this Survey  
see sketch N.

The State of Texas,

Survey

Reeves County, No. 23  
or District, Blk C 15

FIELD NOTES of a survey of 632

acres of land made for the Public Free School Fund by  
virtue of an Act of the First Called Session of the Twenty-  
Sixth Legislature, approved February 23, 1900, providing  
for the survey and sale of the unsurveyed school land.

Said land is situated in Reeves

County, about 36 miles S. 7 W. from

Pecos County, and known as survey No. 23

in Block No. C 15

Magnetic Variation 11 E.

Angle 1 25' from Polaris in Western Elongation

BEGINNING AT the N. E. Corner of Survey No. 22 this Bl'k,

Thence S. 77 49' E. 1447 Vrs. to the S. E. Corner of Survey No. 234 Bl'k  
No. 13.

Thence S. 17 1/2 Vrs. to the S. W. Corner of Survey No. 12 Bl'k C 16,

Thence S. 48 1/2 Vrs. to the N. W. Corner of Survey No. 11 Bl'k C 16,

Thence S. 19 01 Vrs. to the N. W. Corner of Survey No. 2 Bl'k C 16,

Thence W. 19 01 Vrs.

Thence N. 22 23 1901 Vrs.

to the place of beginning.

W. D. Twichell

S. Edly Pritchett,

W. L. Solomon.

Chain Carriers

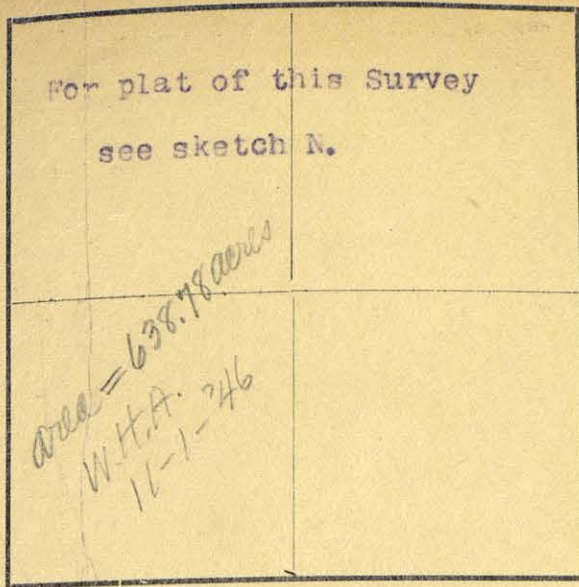
I. W. D. Twichell

State Surveyor for the State of Texas, do hereby  
certify that the foregoing survey was made by me according to law under the direction of the Commissioner of the  
General Land Office by establishing base lines for the block to which this survey belongs; that the limits, boundaries  
and corners, with the marks, natural and artificial, are truly described in the foregoing Plat and Field Notes.

Surveyed 7 day of Dec. 1901

W. D. Twichell  
State Surveyor for the State of Texas.





## The State of Texas,

Survey

Reeves County, No. 24  
or District, Blk. C 15

FIELD NOTES of a survey of 640-638.8

acres of land made for the Public Free School Fund by  
virtue of an Act of the First Called Session of the Twenty-  
Sixth Legislature, approved February 23, 1900, providing  
for the survey and sale of the unsurveyed school land.

Said land is situated in ReevesCounty, about 30 miles S. 26 W. fromPecos  
center of County, and known as survey No. 24in Block No. C 15Magnetic Variation 11 E.Angle 1 25' from Polaris in Western Elongation

BEGINNING AT the S.E. Corner of Survey No. 25 this Bl'k,

Thence N. 12 12' E. 1893 Vrs. to the S. W. Corner of Survey No. 34  
Bl'k 13.

Thence S. 77 43' E. 1900 Vrs. to the S.E. Corner of said Survey 34

Thence S. 12 12' W. 1893 Vrs. to the S. E. Corner of Survey No. 35 Bl'k 13

Thence N. 77 43' W. 1900 Vrs.

to the place of beginning.

S. Edly Pritchett,

W. L. Solomon.

Chain Carriers

I, W. D. Twichell

State Surveyor for the State of Texas, do hereby  
certify that the foregoing survey was made by me according to law under the direction of the Commissioner of the  
General Land Office by establishing base lines for the block to which this survey belongs; that the limits, boundaries  
and corners, with the marks, natural and artificial, are truly described in the foregoing Plat and Field Notes.

Surveyed 7 day of Dec. 1901

*W. D. Twichell*  
State Surveyor for the State of Texas.



For plat of this Survey

see sketch N.

The State of Texas,

Reeves

County,

Survey

No. 25

or

District,

Blk. C 15

FIELD NOTES of a survey of 653

acres of land made for the Public Free School Fund by  
virtue of an Act of the First Called Session of the Twenty-  
Sixth Legislature, approved February 23, 1900, providing  
for the survey and sale of the unsurveyed school land.

Said land is situated in Reeves

County, about 30 miles S. 23 N. from

Pecos center of County, and known as survey No. 25

in Block No. C 15

Magnetic Variation 11 E.

Angle 1 25' from Polaris in Western Elongation

BEGINNING AT the S.E. Corner of Survey No. 26 this Bl'k,

Thence S. 77 48' E. 1260 Vrs. to the S.W. Corner of Survey No. 24,

Thence N. 12 12' E. 3796 Vrs. to the N.W. Corner of Survey No. 34 Bl'k 13,

Thence N. 77 48' W. 551 Vrs. to the N.E. Corner of the Jesus Aguirra Pre.

Thence S. 12 12' W. 889 Vrs. to the S.E. Corner of said Preemption,

Thence N. 77 48' W. 55 Vrs. to the N.E. Corner of the J. R. Herbert Pre.

Thence S. 12 12' W. 950 Vrs. to its S.E. Corner,

Thence N. 77 48' W. 950 Vrs. to the E. line of the Daniel Murphey Survey,

Thence S. 12 12' W. 531 Vrs. to its S.E. Corner,

Thence S. 77 48' E. 296 Vrs.

Thence S. 12 12' W. 1426 Vrs.

to the place of beginning.

S. Edly Pritchett,

W. L. Solomon.

Chain Carriers

I, W. D. Twichell

State Surveyor for the State of Texas, do hereby  
certify that the foregoing survey was made by me according to law under the direction of the Commissioner of the  
General Land Office by establishing base lines for the block to which this survey belongs; that the limits, boundaries  
and corners, with the marks, natural and artificial, are truly described in the foregoing Plat and Field Notes.

Surveyed 7 day of Dec. 1901

W. D. Twichell  
State Surveyor for the State of Texas.



For plat of this Survey  
see sketch N.

The State of Texas,

Survey

Reeves County, No. 26  
or District, Blk. C15

FIELD NOTES of a survey of 640

acres of land made for the Public Free School Fund by  
virtue of an Act of the First Called Session of the Twenty-  
Sixth Legislature, approved February 23, 1900, providing  
for the survey and sale of the unsurveyed school land.

Said land is situated in Reeves

County, about 30 1/2 37 miles S. 25 W. from

Pecos center of County, and known as survey No. 26

in Block No. C 15

Magnetic Variation 11 E.

Angle 1 25' from Polaris in Western Elongation

BEGINNING AT the N.W. Corner of Survey No. 1 this Bl'k,

Thence N. 77 43' W. 1394 Vrs. to the N.E. Corner of Survey No. 3 Bl'k 13.

Thence N. 12 12' E with the E. boundary of said Bl'k, 1426 Vrs to the S.  
boundary of the Daniel Murphey Survey

Thence S. 77 43' E. with the Daniel Murphey Survey boundary passing its  
S.E. Corner at 2233 Vrs. at 2534 Vrs. the interior Corner of 26 Survey No.  
25 this Bl'k

Thence S. 12 12' W. 1426 Vrs to the N. boundary of Sur. No. 1 this Bl'k,

Thence N. 77 43' W. 640 Vrs.

to the place of beginning.

*Patented Nov 9/1907  
No. 261 Vol. 35. Healey*

S. Edly Pritchett,

W. L. Solomon.

Chain Carriers

I, W. D. Twichell

State Surveyor for the State of Texas, do hereby  
certify that the foregoing survey was made by me according to law under the direction of the Commissioner of the  
General Land Office by establishing base lines for the block to which this survey belongs; that the limits, boundaries  
and corners, with the marks, natural and artificial, are truly described in the foregoing Plat and Field Notes.

Surveyed 7 day of Dec. 1901

W. D. Twichell  
State Surveyor for the State of Texas.



## The State of Texas,

120

Survey

For plat of this Survey  
see sketch N.

Reeves County, No. 27  
or District, Blk. C 15

FIELD NOTES of a survey of 637

acres of land made for the Public Free School Fund by  
virtue of an Act of the First Called Session of the Twenty-  
Sixth Legislature, approved February 23, 1900, providing  
for the survey and sale of the unsurveyed school land.

Said land is situated in Reeves

County, about 31 miles S. 23 W. from

center of County, and known as survey No. 27

in Block No. C 15

Magnetic Variation 11 E.

Angle 1 35' from Polaris in Western Elongation

BEGINNING AT the N. W. Corner of Survey No. 1 this Bl'k,

Thence S. 12 12' W. 1397 Vrs. to the N. E. Corner of Survey No. 6 Bl'k 13,

Thence N. 77 43' W. 1394 Vrs. to the S. E. Corner of Survey No. 2 Bl'k 13,

Thence N. 12 12' E. 1397 Vrs. to the N. E. Corner of Said Survey No. 3

Thence S. 77 43' E. 1394 Vrs.

to the place of beginning.

S. Edly Pritchett,

W. L. Silomon,

Chain Carriers

I. W. D. Twichell

State Surveyor for the State of Texas, do hereby  
certify that the foregoing survey was made by me according to law under the direction of the Commissioner of the  
General Land Office by establishing base lines for the block to which this survey belongs; that the limits, boundaries  
and corners, with the marks, natural and artificial, are truly described in the foregoing Plat and Field Notes.

Surveyed 7 day of Dec. 1900.

W. D. Twichell  
State Surveyor for the State of Texas.



For plat of this Survey  
see sketch A.

The State of Texas,

Survey

Reeves County, No. 1  
or District, Blk. C. 15

FIELD NOTES of a survey of 117640

acres of land made for the Public Free School Fund by  
virtue of an Act of the First Called Session of the Twenty-  
Sixth Legislature, approved February 23, 1900, providing  
for the survey and sale of the unsurveyed school land.

Said land is situated in Reeves

County, about 37 miles S. 7 W. from

Pecos

center of County, and known as survey No. 1

in Block No. C. 15.

Magnetic Variation 10 45' E.

Angle 1 25' from Polaris in Western Elongation to true meridian

BEGINNING AT the S.W. Corner of Survey No. 23 this Bl'k No. C. 15

Thence S. 72° Vrs. to a stone marked X and a stone mound, on E. side  
of a small draw & whence a Flat top Mtn. bears S. 68 23 W. to S. 69°  
30' W. and Table Top Pk. bears N. 62 53' E. same being the N.E. Cor.

of Survey No. 1 Bl'k No. 54 T. and P. R. R. Township No. 10, at 1901  
Vrs. the N. boundary of Bl'k No. 11,

Thence E. with the N. boundary of Bl'k No. 11, 1901 Vrs. a point

Thence N. at 1179 Vrs. a large stone marked X and a stone mound whence  
Table Top Pk. bears N. 60 30' E. and a Flat Top Mtn. bears N. 65 01' E.  
to N. 66 10' E. at the S.E. Corner of Survey No. 23 Bl'k No. C. 15,

Thence N. 1901 Vrs.

to the place of beginning.

S. Edly Pritchett,

W. L. Solomon.

Chain Carriers

I. W. D. Twichell

State Surveyor for the State of Texas, do hereby  
certify that the foregoing survey was made by me according to law under the direction of the Commissioner of the  
General Land Office by establishing base lines for the block to which this survey belongs; that the limits, boundaries  
and corners, with the marks, natural and artificial, are truly described in the foregoing Plat and Field Notes.

Surveyed 10 day of Dec. 1901

I. W. D. Twichell  
State Surveyor for the State of Texas.



For plat of this Survey  
see sketch N.

The State of Texas,

Survey

Reeves County, No. 2  
or District, Blk. C16

FIELD NOTES of a survey of 640

acres of land made for the Public Free School Fund by  
virtue of an Act of the First Called Session of the Twenty-  
Sixth Legislature, approved February 23, 1900, providing  
for the survey and sale of the unsurveyed school land.

Said land is situated in Reeves

County, about 37 miles S. 5 W. from

Pecos center of County, and known as survey No. 2

in Block No. C. 16

Magnetic Variation 10 45' E.

Angle 1 1 25 from Polaris in Western Elongation

BEGINNING AT the S. E. Corner of Survey No. 1 this Bl'k,

Thence E. with the N. boundary of Bl'k 11, at 1901 Vrs. a point,

Thence N. at 1179 Vrs. a large stone marked X and a stone mound whence  
Table Pk. bears N. 55 E. and a Flat top Mtn. bears N. 60 51' E. to N.  
62 15' E. and a point of Saddle Mtn. bears N. 39 40 W. at 1901 Vrs. a  
point,

Thence W. at 1901 Vrs. to the S. E. Corner of Survey No. 23 Bl'k C16

Thence S. at 722 Vrs. a stone marked X and a stone mound whence  
Table Pk. bears N. 60 1/2 E. and a Flat top mtn. bears N. 65 1' E. to  
N. 66 10' E. at 1901 Vrs.

to the place of beginning.

S. Edly Pritchett,

W. L. Solomon.

Chain Carriers

I, W. D. Twichell

State Surveyor for the State of Texas, do hereby  
certify that the foregoing survey was made by me according to law under the direction of the Commissioner of the  
General Land Office by establishing base lines for the block to which this survey belongs; that the limits, boundaries  
and corners, with the marks, natural and artificial, are truly described in the foregoing Plat and Field Notes.

Surveyed 10 day of Dec. 1901

W. D. Twichell  
State Surveyor for the State of Texas.



For plat of this Survey  
see sketch N.

## The State of Texas,

Survey

Reeves County, No. 3  
or District, Blk. C. 16

FIELD NOTES of a survey of 640

acres of land made for the Public Free School Fund by  
virtue of an Act of the First Called Session of the Twenty-  
Sixth Legislature, approved February 23, 1900, providing  
for the survey and sale of the unsurveyed school land.

Said land is situated in ReevesCounty, about 37 miles S. 4 W. fromReeves County, and known as survey No. 3in Block No. C. 16Magnetic Variation 10 45' E.Angle 1 25' from Polaris in Western ElongationBEGINNING AT the S.E. of Survey No. 2 this Block,Thence E. with the N. boundary of Bl'k 11 at 1901 Vrs. a point,Thence N. at 1179 Vrs. a stone marked X and a stone mound whenceTable Pk. bears N. 49 15 E. and Flat top bears N. 55 15' E. to N. 56 E.and Saddle Mtn. bears N. 89 3/4 E. at 1901 Vrs. a point,Thence W. at 1901 Vrs. a point,Thence S 1901 Vrs.

to the place of beginning.

S. Edly Pritchett,W. L. Solomon.

Chain Carriers

I, W. D. Twichell

State Surveyor for the State of Texas, do hereby

certify that the foregoing survey was made by me according to law under the direction of the Commissioner of the  
General Land Office by establishing base lines for the block to which this survey belongs; that the limits, boundaries  
and corners, with the marks, natural and artificial, are truly described in the foregoing Plat and Field Notes.

Surveyed 10 day of Dec. 1901

W. D. Twichell  
State Surveyor for the State of Texas.



For plat of this Survey see sketch N.	
OK 11-4-46 W.H.A.	OK 2-4-47 2d.

## The State of Texas,

Survey

Reeves County, No. 4  
or \_\_\_\_\_ District, Blk. C. 16

FIELD NOTES of a survey of 640

acres of land made for the Public Free School Fund by  
virtue of an Act of the First Called Session of the Twenty-  
Sixth Legislature, approved February 23, 1900, providing  
for the survey and sale of the unsurveyed school land.

Said land is situated in ReevesCounty, about 37 miles S. 3 W. fromReeves County, and known as survey No. 4in Block No. C. 16

Magnetic Variation 10 45' E.  
Angle 1 25' from Polaris in Western Elongation

BEGINNING AT the S. E. Corner of Survey No. 3 this Bl'k.Thence E. with the N. boundary of Bl'k 11, at 1901 Vrs. a pointThence N. at 1179 Vrs. a stone marked X and a pile of stone whenceTable Pk. bears N. 41 45' E. and Flat top Mtn. bears N. 47 23' E. to  
N. 49 29' E. at 190' Vrs. a pointThence W. at 1901 Vrs. a pointThence S. at 722 Vrs. a stone marked X and a stone mound whenceTable Pk. bears N. 49 15' E. and Flat top bears N. 55 15' E. to N. 56 E  
at 1901 Vrs

\_\_\_\_\_ to the place of beginning.

*Cancelled by*  
*Con 7/11/63*  
*5/8/63*

S. Edly Pritchett,W. L. Solomon.

Chain Carriers

I, W. D. Twichell

State Surveyor for the State of Texas, do hereby  
certify that the foregoing survey was made by me according to law under the direction of the Commissioner of the  
General Land Office by establishing base lines for the block to which this survey belongs; that the limits, boundaries  
and corners, with the marks, natural and artificial, are truly described in the foregoing Plat and Field Notes.

Surveyed 10 day of Dec. 1901

*W. D. Twichell*  
State Surveyor for the State of Texas.



For plat of this Survey  
see sketch N.

The State of Texas,

Survey

Reeves County, No. 5  
or District, Blk. C. 16

FIELD NOTES of a survey of 640

acres of land made for the Public Free School Fund by  
virtue of an Act of the First Called Session of the Twenty-  
Sixth Legislature, approved February 23, 1900, providing  
for the survey and sale of the unsurveyed school land.

Said land is situated in Reeves

County, about 37 miles S. 1 W. from

Reeves County, and known as survey No. 5

in Block No. C. 16

Magnetic Variation 10 45' E.

Angle 1 35' from Polaris in Western Elongation

BEGINNING AT the S. E. Corner of Survey No. 4 this Bl'k.

Thence E. with the N. boundary of Survey No. 4 this Bl'k. at 1901 Vrs  
to a point,

Thence N. at 1179 Vrs. to a stone marked X and a stone mound whence  
Table Pk. bears N. 30 10 E. and Flat top bears N. 36 20 to 39 E. at 1901  
Var. a point,

Thence W. 1901 Vrs. a point,

Thence S. at 1722 Vrs. a stone marked X and a pile of stone whence  
Table Pk. bears N. 41 45' E. and Flat top bears N. 47 23' E. to N. 49 29' E. at 1901 Vrs.

to the place of beginning.

S. Edly Pritchett,

W. L. Splomen,

Chain Carriers

I, W. D. Twichell, State Surveyor for the State of Texas, do hereby  
certify that the foregoing survey was made by me according to law under the direction of the Commissioner of the  
General Land Office by establishing base lines for the block to which this survey belongs; that the limits, boundaries  
and corners, with the marks, natural and artificial, are truly described in the foregoing Plat and Field Notes.

Surveyed 10 day of Dec. 1901

W. D. Twichell  
State Surveyor for the State of Texas.



For plat of this Survey  
see sketch N.

## The State of Texas,

Survey

Reeves County, No. 6  
or District, Blk. C. 16

FIELD NOTES of a survey of 601

acres of land made for the Public Free School Fund by  
virtue of an Act of the First Called Session of the Twenty-  
Sixth Legislature, approved February 23, 1900, providing  
for the survey and sale of the unsurveyed school land.

Said land is situated in Reeves

County, about 37 miles S. 1 E. from

Reeves County, and known as survey No. 6

in Block No. C. 16

Magnetic Variation 10 15' E.

Angle 1 35' from Polaris in Western Elongation

BEGINNING AT the S. E. Corner of Survey No. 5 this Bl'k,

Thence E. 82 3/4 Vrs. an old rock monument marked N. E. 172 whence a  
large natural boulder bears marked X bears N. 33 10 W. 39 1/2 Vrs. and

Flat top hills bears S. 37 37' W. and South Pk. of Mtn. bears N 82 5' E.  
at 1790 Vrs. a stone marked L E 3 and S A (on N. side) P S (on E. side)  
L T P and marked X on top, and a stone monument,

Thence N. 80 20' W. at 909 Vrs. an old T. and P. Corner <sup>the N.W. Cor. of 24, T. 10. B 51</sup> and a rock mound  
at 1179 Vrs. a stone marked X and a stone mound whence Lee Pk. bears  
N. 30 40' E. and South Pk. bears S. 6 15' E. at 1901 Vrs. a point whence  
Gomez Mtn. bears N 76 13' W. and South Pk. bears S. 6 20' E.

Thence N. 1779 Vrs. ~~to a point, at 1779 Vrs.~~ the N. E. Corner of Sur.  
No. 5 this Bl'k

Thence S. 1722 Vrs. a stone marked X and a stone mound whence Table  
peak bears N. 32 10 E. and Flat top Mtn. bears N. 36 30' to 39 E. at  
1901 Vrs. to the place of beginning.

S. Edly Pritchett,

W. L. Solomon.

Chain Carriers

I, W. D. Twichell, State Surveyor for the State of Texas, do hereby  
certify that the foregoing survey was made by me according to law under the direction of the Commissioner of the  
General Land Office by establishing base lines for the block to which this survey belongs; that the limits, boundaries  
and corners, with the marks, natural and artificial, are truly described in the foregoing Plat and Field Notes.

Surveyed 10 day of Dec. 1901

W. D. Twichell  
State Surveyor for the State of Texas.



## The State of Texas,

Survey

Reeves

County,

No. 7

or

District,

Blk. C. 16

FIELD NOTES of a survey of 593

acres of land made for the Public Free School Fund by virtue of an Act of the First Called Session of the Twenty-Sixth Legislature, approved February 23, 1900, providing for the survey and sale of the unsurveyed school land.

Said land is situated in Reeves

County, about 36 miles S. 2. E. from

center of County, and known as survey No. 7

in Block No. C. 16

For plat of this Survey  
see sketch N.

area = 597.36 acres  
11-4-26  
W.H.A.

Magnetic Variation 10 45' E.

Angle 1 25' from Polaris in Western Elongation

BEGINNING AT the N. E. Corner of Survey No. 5 this Bl'k,

Thence E. 1770 Vrs to a point, whence Gomez Mtn. bears N. 76 13' W.  
and South Pk. bears S. 6 20' E.

Thence N. 20 W. with the N. boundary of Bl'k 51, at 914 vrs. an old  
T and P Corner the N. W. Corner of Survey No. 15 this Bl'k and a stake  
and stone mound, at 1901 vrs. a small rock ~~and~~ marked X and a stone  
mound whence Lee Pk. bears N. 30 54' E. and Gomez Mtn. bears N. 77 45' W.  
and S. Pk. bears S. 4 50' E.

Thence W. 1769 Vrs. to a point,

Thence S. 1901 Vrs.

to the place of beginning.

S. Edly Pritchett,

W. L. Solomon.

Chain Carriers

I, W. D. Twichell

State Surveyor for the State of Texas, do hereby  
certify that the foregoing survey was made by me according to law under the direction of the Commissioner of the  
General Land Office by establishing base lines for the block to which this survey belongs; that the limits, boundaries  
and corners, with the marks, natural and artificial, are truly described in the foregoing Plat and Field Notes.

Surveyed 10 day of Dec. 1906.

W. D. Twichell  
State Surveyor for the State of Texas.

Cancelled by  
J. H. Hester 10/7/47  
Don J. 137591



For plat of this Survey  
see sketch N.

The State of Texas,

Survey

Reeves County, No. 3  
or District, Blk. C. 16

FIELD NOTES of a survey of 640

acres of land made for the Public Free School Fund by  
virtue of an Act of the First Called Session of the Twenty-  
Sixth Legislature, approved February 23, 1900, providing  
for the survey and sale of the unsurveyed school land.

Said land is situated in Reeves

County, about 36 miles S. from

Pecos center of County, and known as survey No. 3

in Block No. C. 16

Magnetic Variation 10 45' E.

Angle 1 25' from Polaris in Western Elongation

BEGINNING AT the N.E. Corner of Survey No. 4 this Bl'k

Thence S. 1901 Vrs. to the N.W. Corner of Survey No. 6 this Bl'k,

Thence N. 1901 Vrs. to the N.W. Corner of Survey No. 7 this Bl'k,

Thence W. 1901 Vrs. to a point,

Thence S. 1901 Vrs.

to the place of beginning.

*Cancelled by  
J. G. Nathan  
Dec 7 - 1901  
137592*

S. Edly Pritchett,

Chain Carriers

F. L. Solomon.

I, W. D. Twichell, State Surveyor for the State of Texas, do hereby  
certify that the foregoing survey was made by me according to law under the direction of the Commissioner of the  
General Land Office by establishing base lines for the block to which this survey belongs; that the limits, boundaries  
and corners, with the marks, natural and artificial, are truly described in the foregoing Plat and Field Notes.

Surveyed 10 day of Dec. 1901

W. D. Twichell  
State Surveyor for the State of Texas.



129

## The State of Texas,

Survey

County, Reeves No. 9  
or District, Blk. C. 13

FIELD NOTES of a survey of 640

acres of land made for the Public Free School Fund by  
virtue of an Act of the First Called Session of the Twenty-  
Sixth Legislature, approved February 23, 1900, providing  
for the survey and sale of the unsurveyed school land.

Said land is situated in Reeves

County, about 36 miles S. 2 1/2 N. from

center of County, and known as survey No. 9

in Block No. C. 13

For plat of this Survey

see sketch A.

Magnetic Variation

10 45' E.

Angle 1 25' from Polaris in Western Elongation

BEGINNING AT the N.E. Corner of Survey No. 3 this Bl'k,

Thence E. 1901 Vrs. to the N.W. Corner of Survey No. 5 this Bl'k,

Thence N. 1901 Vrs. to the N.W. Corner of Survey No. 8 this Bl'k,

Thence W. 1901 Vrs. to a point,

Thence S. 1901 Vrs.

to the place of beginning.

S. Edie Pritchett,

W. L. Solomon,

Chain Carriers

I. W. D. Twichell, State Surveyor for the State of Texas, do hereby  
certify that the foregoing survey was made by me according to law under the direction of the Commissioner of the  
General Land Office by establishing base lines for the block to which this survey belongs; that the limits, boundaries  
and corners, with the marks, natural and artificial, are truly described in the foregoing Plat and Field Notes.

Surveyed 10 day of Dec. 1901

I. W. D. Twichell  
State Surveyor for the State of Texas.



## The State of Texas,

Survey **130**

For plat of this Survey  
see sketch A.

Reeves County, No. 10  
or District, Block 16

FIELD NOTES of a survey of 640

acres of land made for the Public Free School Fund by  
virtue of an Act of the First Called Session of the Twenty-  
Sixth Legislature, approved February 23, 1900, providing  
for the survey and sale of the unsurveyed school land.

Said land is situated in ReevesCounty, about 36 miles S. 4. N. fromcenter of County, and known as survey No. 10in Block No. 0. 16.Magnetic Variation 10 4' N.Angle 1 25' from Polaris in Eastern ElongationBEGINNING AT the N.E. Corner of Survey No. 2 this blockThence N. 1001 Vrs. to the N.W. COR. of Survey No. 4/Thence N. 1001 Vrs. to the N.W. Corner of Survey No. 9Thence N. 1001 Vrs. to a pointThence S. 101 Vrs.

to the place of beginning.

E. Edly Pritchett,H. L. Solomon.


Chain Carriers

I, V. D. Twichell, State Surveyor for the State of Texas, do hereby  
certify that the foregoing survey was made by me according to law under the direction of the Commissioner of the  
General Land Office by establishing base lines for the block to which this survey belongs; that the limits, boundaries  
and corners, with the marks, natural and artificial, are truly described in the foregoing Plat and Field Notes.

Surveyed 10 day of Dec. 1901

V. D. Twichell  
State Surveyor for the State of Texas.





## The State of Texas,

Survey

Reeves County, No. 11.  
or District, Blk. C. 16

FIELD NOTES of a survey of 640

acres of land made for the Public Free School Fund by  
virtue of an Act of the First Called Session of the Twenty-  
Sixth Legislature, approved February 23, 1900, providing  
for the survey and sale of the unsurveyed school land.

Said land is situated in ReevesCounty, about 36 miles S. 6 W. fromcenter of County, and known as survey No. 11in Block No. C. 16Magnetic Variation 10 45' E.Angle 1 35' from Polaris in Western ElongationBEGINNING AT the N.E. Corner of Survey No. 1 this Bl'kThence E. 1901 Vrs. to the S.W. Corner of Survey No. 10 this Bl'kThence N. 1901 Vrs. to a point.Thence W. 1901 Vrs. to the E. CO. of Survey No. 23 Bl'k No. C. 15.Thence S. 1901 Vrs.

to the place of beginning.

S. Edly Pritchett,W. L. Solomon.

Chain Carriers

I. W. D. Trichell

State Surveyor for the State of Texas, do hereby  
certify that the foregoing survey was made by me according to law under the direction of the Commissioner of the  
General Land Office by establishing base lines for the block to which this survey belongs; that the limits, boundaries  
and corners, with the marks, natural and artificial, are truly described in the foregoing Plat and Field Notes.

Surveyed 10 day of Dec. 1901

State Surveyor for the State of Texas.



For plat of this Survey  
see sketch A.

The State of Texas,

Survey

Reeves County, No. 12  
or District, Blk. C. 16.

FIELD NOTES of a survey of 650

acres of land made for the Public Free School Fund by  
virtue of an Act of the First Called Session of the Twenty-  
Sixth Legislature, approved February 23, 1900, providing  
for the survey and sale of the unsurveyed school land.

Said land is situated in Reeves

County, about 3.5 miles S. 7 1/2 from

Reeves of County, and known as survey No. 12

in Block No. C. 16.

Magnetic Variation 10 45' E.

Angle 1 25' from Polaris in Western Elongation

BEGINNING AT <sup>NE</sup> the N.E. Corner of Survey No. 11 this Bl'k  
Thence N. 1442 Vrs. to the S. boundary of Bl'k No. 13.  
Thence E. 77 1/2 48' W. with the S. boundary of Bl'k No. 13. 2031 Vrs.  
to the N.E. Corner of Survey No. 284 Bl'k No. 13.  
Thence S. 12 12' W. 1397 Vrs. to the S.E. Corner of <sup>said</sup> Survey No. 284  
Thence S. 17 Vrs. to a point  
Thence E. 2397 Vrs.

to the place of beginning.

S. Edly Pritchett,

Chain Carriers

W. L. Solomon.

I. T. D. Twichell

State Surveyor for the State of Texas, do hereby  
certify that the foregoing survey was made by me according to law under the direction of the Commissioner of the  
General Land Office by establishing base lines for the block to which this survey belongs; that the limits, boundaries  
and corners, with the marks, natural and artificial, are truly described in the foregoing Plat and Field Notes.

Surveyed 12 day of Nov. 1901

I. T. D. Twichell  
State Surveyor for the State of Texas.



For plat of this Survey  
see sketch 1.

## The State of Texas,

Survey

Reeves County, No. 13  
or District, Blk. 16

FIELD NOTES of a survey of 530

acres of land made for the Public Free School Fund by  
virtue of an Act of the First Called Session of the Twenty-  
Sixth Legislature, approved February 23, 1900, providing  
for the survey and sale of the unsurveyed school land.

Said land is situated in Reeves  
County, about 35 miles S. 4 1/2 W. from  
center of County, and known as survey No. 13  
in Block No. 16

Magnetic Variation 10 45' E.

Angle 1 25' from Polaris in Western Elongation

BEGINNING AT the S.E. Corner of Survey No. 12 this Bl'k

Thence E. 1901 Vrs. to the N.W. C.R. of Survey No. 9 this Bl'k

Thence N. 1901 Vrs. to a point

Thence W. 25 Vrs. to the E. boundary of Sur. No. 231 Bl'k 13

Thence S. 12 12' W with the E. boundary of Survey No. said Survey 231

351 Vrs to its S. E. Corner

Thence N. 77 48 W. with the S. boundary of said Survey No. 231

b 1732 Vrs. to the N.E. Corner of Survey No. 12

Thence S. 1442 Vrs.

to the place of beginning.

S. Edly Pritchett,

W. L. Solomon.

Chain Carriers

I. E. D. Twichell

State Surveyor for the State of Texas, do hereby  
certify that the foregoing survey was made by me according to law under the direction of the Commissioner of the  
General Land Office by establishing base lines for the block to which this survey belongs; that the limits, boundaries  
and corners, with the marks, natural and artificial, are truly described in the foregoing Plat and Field Notes.

Surveyed 12 day of Nov. 1900.

I. E. D. Twichell  
State Surveyor for the State of Texas.



## The State of Texas,

134

Survey

For plat of this Survey  
see sketch A.

Reeves County, No. 14  
or District, Blk. C. 14

FIELD NOTES of a survey of 640

acres of land made for the Public Free School Fund by  
virtue of an Act of the First Called Session of the Twenty-  
Sixth Legislature, approved February 23, 1900, providing  
for the survey and sale of the unsurveyed school land.

Said land is situated in Reeves

County, about 35 miles S. 4 W. from

center of County, and known as survey No. 14

in Block No. C. 14

Magnetic Variation 10.45' E.

Angle 1.25' from Polaris in Western Elongation

BEGINNING AT the S.E. Corner of Survey No. 15 this Bl'k,

Thence E. 1901 Vrs. to the N.W. Corner of Survey No. 8 this Bl'k

Thence N. 1901 Vrs. to a point

Thence W. to the N.E. Corner of Survey No. 13 this Bl'k

Thence S. 1901 Vrs.

to the place of beginning.

S. Edley Pritchett,

W.L. Solomon,

Chain Carriers

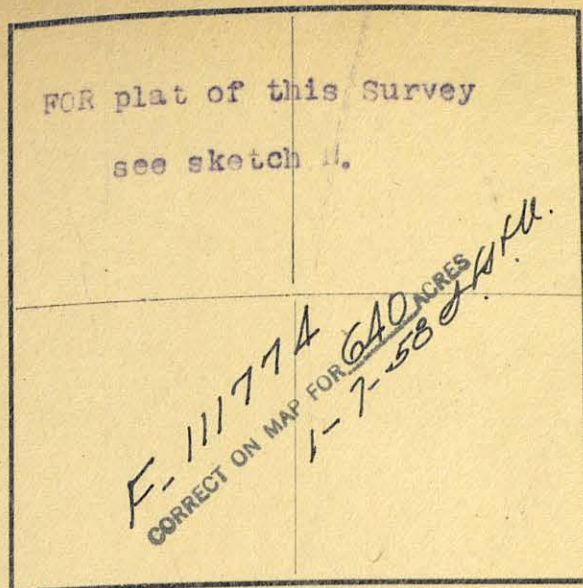
I, W.D. Twichell

State Surveyor for the State of Texas, do hereby  
certify that the foregoing survey was made by me according to law under the direction of the Commissioner of the  
General Land Office by establishing base lines for the block to which this survey belongs; that the limits, boundaries  
and corners, with the marks, natural and artificial, are truly described in the foregoing Plat and Field Notes.

Surveyed 12 day of Nov. 1901

State Surveyor for the State of Texas





The State of Texas,

Survey

Reeves County, No. 15  
or District, Blk. C. 16

FIELD NOTES of a survey of 640

acres of land made for the Public Free School Fund by  
virtue of an Act of the First Called Session of the Twenty-  
Sixth Legislature, approved February 23, 1900, providing  
for the survey and sale of the unsurveyed school land.

Said land is situated in ReevesCounty, about 35 miles S. 2 W. fromReeves center of County, and known as survey No. 15in Block No. C. 16.Magnetic Variation 10 45 E.Angle 1 35 from Polaris in Western ElongationBEGINNING AT S.E. Corner of Survey No. 14 this Bl'k.Thence E. 1901 Vrs. to the N.W. Corner of Survey No. 7 this Bl'k.Thence N. 1901 Vrs. to the a pointThence E. 1901 Vrs. to the N.E. Corner of Survey No. 14 this Bl'kThence S. 1901 Vrs. to the place of beginning

*Patented  
1-9-54  
Jedick*

to the place of beginning.

S. Edly Britchett,W. L. Splomon.

Chain Carriers

I, W. D. Twichell

State Surveyor for the State of Texas, do hereby  
certify that the foregoing survey was made by me according to law under the direction of the Commissioner of the  
General Land Office by establishing base lines for the block to which this survey belongs; that the limits, boundaries  
and corners, with the marks, natural and artificial, are truly described in the foregoing Plat and Field Notes.

Surveyed 12 day of NOV. 1901

*W. D. Twichell*  
State Surveyor for the State of Texas.



For plat of this Survey  
see sketch N.

The State of Texas,

Survey

Reeves County, No. 16  
or District, Blk. C. 16.

FIELD NOTES of a survey of 594.

acres of land made for the Public Free School Fund by  
virtue of an Act of the First Called Session of the Twenty-  
Sixth Legislature, approved February 23, 1900, providing  
for the survey and sale of the unsurveyed school land.

Said land is situated in Reeves

County, about 35 miles S. from

center of County, and known as survey No. 16

in Block No. C 16

Magnetic Variation 10 45' E.

Angle 1 25' from Polaris in Western Elongation

BEGINNING AT the S. E. Corner of Survey No. 15 this Bl'k

Thence E. 1769 Vrs. to a small rock marked X whence Lee Peak bears N. 30 54' E. and 30 mea Mtn. bears N. 77 45' W. and S. Peak bears S. 4 50' E.

Thence N. 8 30' W. with the W. boundary of Survey No. 14 Bl'k No. 51  
at 919 Vrs. its N. W. Corner a large <sup>stone mnd.</sup> ~~stone~~ mound; 1. AND P.  
Bl'k Corner, at 1901 Vrs. a stone marked X and a stone mound, whence  
Lee Peak bears N. 46 07' E. and a flat top Mtn. bears N. 57 53 E. to  
N. 74 E. and a 1" mosquito marked X bears E. 66 45 E. 10 1/2 Vrs.

Thence W. 1757 Vrs. to a point.

Thence S. 1901 Vrs.

to the place of beginning.

*Cancelled by  
Corrected 7/1/47  
see 7 137593*

S. Edly Pritchett,

W. L. Splomon.

Chain Carriers

I, W. D. Twichell

State Surveyor for the State of Texas, do hereby  
certify that the foregoing survey was made by me according to law under the direction of the Commissioner of the  
General Land Office by establishing base lines for the block to which this survey belongs; that the limits, boundaries  
and corners, with the marks, natural and artificial, are truly described in the foregoing Plat and Field Notes.

Surveyed 12 day of Nov. 1901

W. D. Twichell  
State Surveyor for the State of Texas.



For plat of this Survey  
see sketch N.

## The State of Texas,

Survey

Reeves County, No. 17  
or District, Blk. 16.

FIELD NOTES of a survey of 623

acres of land made for the Public Free School Fund by  
virtue of an Act of the First Called Session of the Twenty-  
Sixth Legislature, approved February 23, 1900, providing  
for the survey and sale of the unsurveyed school land.

Said land is situated in Reeves

County, about 34 1/2 miles S. 2 E. from

center of County, and known as survey No. 17

in Block No. 16

Magnetic Variation 10 45' E.

Angle 1 25' from Polaris in Western Elongation

BEGINNING AT a stone marked X and a stone mound, whence Leemtn bears  
N. 46-00-07' E. and a flat top Mtn. bears N. 67 53' E. to N. 74 E.  
1" mesquite marked X bears N. 66 45' E. 10 1/2 Vrs. the same being the  
N. E. Corner of Survey No. 13 this Bl'k.

Thence S. 0 20' E. 93 2 Vrs. to a large and very old stone mound  
T. and E. bl'k Cor.

Thence N. 39 40' W. with the N. boundary of Survey No. 14 Bl'k 51, T. 10  
1901 Vrs. to its N. E. Corner

Thence N. 0-20-20 W. 1353 Vrs. to the S. boundary of Bl'k 1.

Thence S. 39 13' W. 1901 Vrs. to the N. E. Corner of Survey No. 19

this Bl'k, whence a large stone marked X and a stone mound (from  
stone mound Flat Top Mtn. bears S. 34 28' E. to N 39 15' E. and LFE  
Mtn. bears N. 63 15' E. 1 bears N. 20 4-64 Vrs.

Thence S. 20' E. 360 Vrs.

to the place of beginning.

S. Edly Pritchett,

W. L. Solomon,

Chain Carriers

I, W. D. Twichell, State Surveyor for the State of Texas, do hereby  
certify that the foregoing survey was made by me according to law under the direction of the Commissioner of the  
General Land Office by establishing base lines for the block to which this survey belongs; that the limits, boundaries  
and corners, with the marks, natural and artificial, are truly described in the foregoing Plat and Field Notes.

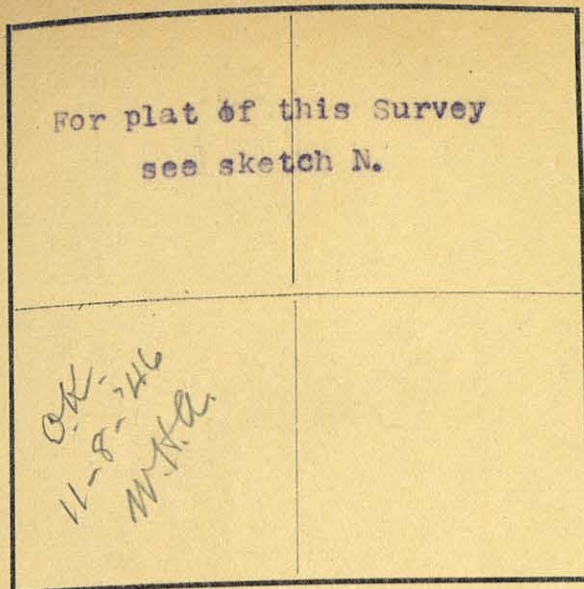
Surveyed 12 day of Dec. 1900

W. D. Twichell  
State Surveyor for the State of Texas.

Field Notes do  
not close.  
an possible error in  
this distance.  
11-8-46  
W.D.T.

Cancelled by  
J. W. 197/49 Hm  
Dec 7- 137594





## The State of Texas,

Survey

Reeves County, No. 18  
or District, Blk. 16

FIELD NOTES of a survey of 628

acres of land made for the Public Free School Fund by  
virtue of an Act of the First Called Session of the Twenty-  
Sixth Legislature, approved February 23, 1900, providing  
for the survey and sale of the unsurveyed school land.

Said land is situated in ReevesCounty, about 34 1/2 miles S. 4 E. fromcenter of Reeves County, and known as survey No. 13in Block No. C. 16.Magnetic Variation 10 45' E.Angle 7-35 from Polaris in Western Elongation

BEGINNING AT the S. E. Corner of Survey No. 17 this Bl'k.

Thence N. 89 40' E with the N. boundary of Survey No. 13 Bl'k No. 51  
1901 Vrs. to its N.E. Corner.

Thence N. 0 20' W. with the N. boundary of Survey No. 5 Bl'k No. 51  
1874 Vrs. to the S. boundary of Bl'k 1,

Thence S. 39 12' E. with the S. boundary of Bl'k No. 1, 1901 Vrs. to the  
the N.E. Corner of Survey No. 17.

Thence S. 0 20' E. 1858 Vrs.

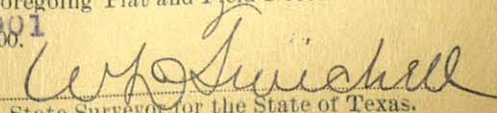
to the place of beginning.

S. Edly Pritchett.W. L. Solomon.

Chain Carriers

I. D. Twichell

State Surveyor for the State of Texas, do hereby  
certify that the foregoing survey was made by me according to law under the direction of the Commissioner of the  
General Land Office by establishing base lines for the block to which this survey belongs; that the limits, boundaries  
and corners, with the marks, natural and artificial, are truly described in the foregoing Plat and Field Notes.

Surveyed 12 day of Dec. 1901
  
State Surveyor for the State of Texas.



## The State of Texas,

Survey

For plat of this Survey  
see Sketch A.

Reeves County, No. 19  
or District, Blk. C. 16.

FIELD NOTES of a survey of ~~640~~ <sup>643.0</sup>

acres of land made for the Public Free School Fund by  
virtue of an Act of the First Called Session of the Twenty-  
Sixth Legislature, approved February 23, 1900, providing  
for the survey and sale of the unsurveyed school land.

Said land is situated in Reeves

County, about 34 miles S. from

center of County, and known as survey No. 19

in Block No. C. 16.

Magnetic Variation 10 45' E.

Angle 1 25' from Polaris in Western Elongation

BEGINNING AT a stone marked X a stone mound, whence ( Lee Peak bears  
N. 46 7' E. and a flat Mtn. bears N. 67 53 E. to N. 74 E. and a mos-  
quite marked X bears N. 66 45 E. 10 1/2 Vrs. the same being the N.E.  
Corner of Survey No. 16 this Bl'k.

Thence N. 0 20' W. 860 Vrs. to the S. boundary of Survey No. 12 Bl'k1.

whence a large stone marked X and a stone mound (Flat Top Mtn. bears

S. 84 23 E. to 3915' E. and Lee Mtn. bears N. 53 15 E. )

Thence S. 39 12' W. at 1901 Vrs. a stone marked X and a stone mound

(whence South Peak bears S 11 1/2 E. and Lee Mtn. bears N 69 E. )

Thence S. 8 Vrs. at 2316 Vrs. an old stone marked X the same being the

S.W. Corner of Survey No. 11 Bl'k1 (whence Gomez bears N. 79 53' W.)

Thence S. 39 46' W. 1543 VAR. to a point.

Thence S. 303 Var. to a point.

Thence E. 4369 Var.

to the place of beginning.

S. Edly Pritchett,

W. L. SOLOMON.

Chain Carriers

I, W. D. Twichell

State Surveyor for the State of Texas, do hereby  
certify that the foregoing survey was made by me according to law under the direction of the Commissioner of the  
General Land Office by establishing base lines for the block to which this survey belongs; that the limits, boundaries  
and corners, with the marks, natural and artificial, are truly described in the foregoing Plat and Field Notes.

Surveyed 12 day of Dec. 1900

W. D. Twichell  
State Surveyor for the State of Texas.



## The State of Texas,

Survey

For plat of this Survey  
see Sketch N.

Reeves County, No. 30  
or District, Blk. C. 16.

FIELD NOTES of a survey of 637

acres of land made for the Public Free School Fund by  
virtue of an Act of the First Called Session of the Twenty-  
Sixth Legislature, approved February 23, 1900, providing  
for the survey and sale of the unsurveyed school land.

Said land is situated in Reeves

County, about 33 miles S. 1 W. from

center of County, and known as survey No. 30

in Block No. C. 16.

Magnetic Variation 10 45' E.

Angle 25' from Polaris in Western Elongation

BEGINNING AT the N. W. Corner of Survey No. 19 this Bl'k

Thence N. 39 46' E. 1643 Var. to an old stone mound, the same being  
the S. W. Cor. of Survey No. 11 Bl'k No. 1, whence Gomez bears N. 79 39 W

Thence N. 0° 43 W. with said Survey No. 11, 1901 Var. to its N. W. Cor  
whence a large stone marked X and a stone mound (Lee Mtn. bears S. 88  
50' E. and Gomez Mtn. bears N 3110' W. and S. PEAK bears S. 13 29' E.)

Thence S. 39 46 W. 1332 Vrs. to a large stone marked X Dec. 13<sup>th</sup> 1901  
and a stone mound, whence Gomez Mtn. bears N. 31° W.

Thence S. 0 14 E. 1901 Var. to a point.

Thence N. 39 46' E. 353 Var.

to the place of beginning.

S. Edly Pritchett,

Chain Carriers

W. L. Solomon

H. D. Twichell, State Surveyor for the State of Texas, do hereby  
certify that the foregoing survey was made by me according to law under the direction of the Commissioner of the  
General Land Office by establishing base lines for the block to which this survey belongs; that the limits, boundaries  
and corners, with the marks, natural and artificial, are truly described in the foregoing Plat and Field Notes.

Surveyed 12 day of Dec. 1900.

H. D. Twichell  
State Surveyor for the State of Texas.

Cancelled by  
Cor. H. H. H. 10/17/04  
per 7-104554



For plat of this Survey  
see sketch N.

## The State of Texas,

Survey

Reeves County, No. 21  
or District, Blk. C. 16

FIELD NOTES of a survey of 322

acres of land made for the Public Free School Fund by  
virtue of an Act of the First Called Session of the Twenty-  
Sixth Legislature, approved February 23, 1900, providing  
for the survey and sale of the unsurveyed school land.

Said land is situated in ReevesCounty, about 33 1/2 miles S. 3 1/4 fromcenter of Reeves County, and known as survey No. 21in Block No. C. 16Magnetic Variation 10 45' E.Angle 1 35' from Polaris in Western Elongation

BEGINNING AT a large stone mound marked A Dec. 12<sup>th</sup> 1901 and a stone mound, thence Gomez Mtn. bears N. 31° W. same being the N. W. Corner of Survey No. 20 this Bl'k.

Thence S. 39 46' W. 263 Var. to the E. boundary of Sur. No. 313 Bl'k 13, thence an old pipe marked 317, 313, B 13 bears N 12 12' E 170 Var.  
Thence S. 12 12' W. 2773 Var. to a point in the E. boundary of Sur. 281 Bl'k 13.

Thence E. 1244 Var. to the S. W. Cor of Sur. No. 19 this Bl'k.

Thence S. 303 Var. to the S. boundary of Sur. NO. 20 this Bl'k.

Thence S. 89° 46' W. 353 Var. to the S. W. Cor. of Sur. No. 20 this Bl'k

Thence N. 0° 14' W. 1901 VAR.

to the place of beginning.

S. Edly Pratchett,

Chain Carriers

W. L. Solomon,I. L. D. Twichell

State Surveyor for the State of Texas, do hereby  
certify that the foregoing survey was made by me according to law under the direction of the Commissioner of the  
General Land Office by establishing base lines for the block to which this survey belongs; that the limits, boundaries  
and corners, with the marks, natural and artificial, are truly described in the foregoing Plat and Field Notes.

Surveyed 12 day of Dec 1901

W. L. Twichell  
State Surveyor for the State of Texas.



## The State of Texas,

Survey

Reeves

County,

No. 22

or

District,

Blk. C. 16

For plat of this Survey

sees sketch N.

Field notes  
back 4.67 acres of  
closing area apparently  
631.8 acres.  
11-9-24  
W.H.H.

FIELD NOTES of a survey of 623

acres of land made for the Public Free School Fund by  
virtue of an Act of the First Called Session of the Twenty-  
Sixth Legislature, approved February 23, 1900, providing  
for the survey and sale of the unsurveyed school land.

Said land is situated in REEVES

County, about 32 1/2 miles S. 2 1/2 W. from

center of County, and known as survey No. 22

in Block No. C. 16

Magnetic Variation 10 45' E. Pecos

Angle 1 25' from Polaris in Western Elongation

BEGINNING AT a large stone marked X a stone mound, whence Lee Mtn.  
bears S. 33 50' E. and Gomez Mtn. bears N. 81° 10' W. and South Pk.  
bears S. 13 23' E.

Thence S. 30 12' W. 19 Var. to the N. E. Corner of Survey No. 20  
this Bl'k the beginning Corner of this Survey

Thence N. 0 43' W. 1646 Var. to the S. boundary of Survey No. 319  
Bl'k 13.

Thence N. 77 43' W. with the S. boundary of said Survey No. 319 1726  
Var. to its S. W. Corner.

Thence S. 12 12' W. at 1900 Var. an old iron pipe marked 317 318 319, and  
B 13 at 2070 Var. a point.

Thence N. 39 46' E. at 263 Var. a large stone marked X Dec. 12" 1901  
and a stone mound, whence Gomez Mtn. bears N. 31° W. at 2070 Var. a  
point.

Thence N. 39 46' E. at 263 Var. a large stone mound to the place of beginning,  
marked X, Dec. 12" 1901 and a stone mound, whence Gomez Mtn. bears  
N. 31° W. at 2150 Var. to the place of beginning.

Cancelled by  
L.H. J.M. 10/1/47  
Du 4 104 553

S. Edly Pritchett,

W. L. Solomon.

Chain Carriers

I, W. D. Twichell, State Surveyor for the State of Texas, do hereby  
certify that the foregoing survey was made by me according to law under the direction of the Commissioner of the  
General Land Office by establishing base lines for the block to which this survey belongs; that the limits, boundaries  
and corners, with the marks, natural and artificial, are truly described in the foregoing Plat and Field Notes.

Surveyed 12 day of Dec. 1901

W. D. Twichell  
State Surveyor for the State of Texas.



## The State of Texas,

Survey

Reeves

County,

No. 23

or

District,

Blk. C. 16

For plat of this Survey  
see sketch N.

FIELD NOTES of a survey of 640

acres of land made for the Public Free School Fund by  
virtue of an Act of the First Called Session of the Twenty-  
Sixth Legislature, approved February 23, 1900, providing  
for the survey and sale of the unsurveyed school land.

Said land is situated in Reeves

County, about 32 1/2 miles S. from

center of County, and known as survey No. 23.

in Block No. C. 16

Magnetic Variation 10 45' E. Pecos

Angle 1 35' from Polaris in Western Elongation

BEGINNING AT the N. E. Cor. of Survey No. 20 this Bl'k, same being the  
N. W. Corner of Survey No. 11 Bl'k 1.

Thence N. 88° 12' E. with the N. boundary of SUR. No. 11 at 19 Vrs.  
a large stone marked X and a stone mound, whence Lee Mtn. bears S. 33°  
50' E. and Gomez Mtn. bears N. 31 10' W. and South Pk. bears S. 13° 28' E.  
at 2712 Var. apoint.

Thence N. 0 43' W. 1030 Var. to the S. boundary of Bl'k 13.

Thence N. 77 43' W. 2734 Var. to the N. E. Cor. of 22.

Thence S. 0 43' E. 1646 Var.

to the place of beginning.

Accepted by  
Don J. Foster  
10/1/47  
Dec 7 137595

S. Eddy Pritchett,

W. L. Solomon,

Chain Carriers

I, W. D. Twichell, State Surveyor for the State of Texas, do hereby  
certify that the foregoing survey was made by me according to law under the direction of the Commissioner of the  
General Land Office by establishing base lines for the block to which this survey belongs; that the limits, boundaries  
and corners, with the marks, natural and artificial, are truly described in the foregoing Plat and Field Notes.

Surveyed 12 day of Dec. 1901

W. D. Twichell  
State Surveyor for the State of Texas.



The State of Texas,

144  
SurveyReeves County, No. 24  
or District, Blk. C. 16For plat of this Survey  
see sketch A.

FIELD NOTES of a survey of 626

acres of land made for the Public Free School Fund by  
virtue of an Act of the First Called Session of the Twenty-  
Sixth Legislature, approved February 23, 1900, providing  
for the survey and sale of the unsurveyed school land.Said land is situated in Reeves  
County, about 32 1/2 miles S. 5 E. from

center of County, and known as survey No. 24

in Block No. C. 16

Magnetic Variation 10 45' E.

Pecos

Angle 1 25' from Polaris in Western Elongation

BEGINNING AT the S.E. Cor of Survey No. 23, this Blk.

Thence N. 89 12' E. with the N. boundary of Bl'k 1, 3900 Var. to

T. and P. Bl'k 51

Thence N. 0 20' W. with the E. boundary of said block, 1926 Vrs. to  
a point.

Thence S. 89 12' W. 574 Vrs. to the E. boundary of Bl'k 13.

Thence S. 12 12' W. 1642 Vrs. to the S.E. COR. of Sur. No. 322 Bl'k 13.

Thence N. 77 43' W. with the S. boundary of Bl'k 13, 3099 Var. to the

N.E. Corner of Sur. No. 23 this Bl'k.

Thence S. 0 43' E. 1020 Var.

to the place of beginning.

*Excessive*

S. Edly Pritchett,

W. L. Solomon.

Chain Carriers

W. D. Twichell

I, \_\_\_\_\_, State Surveyor for the State of Texas, do hereby  
certify that the foregoing survey was made by me according to law under the direction of the Commissioner of the  
General Land Office by establishing base lines for the block to which this survey belongs: that the limits, boundaries  
and corners, with the marks, natural and artificial, are truly described in the foregoing Plat and Field Notes.

Surveyed \_\_\_\_\_ day of \_\_\_\_\_ 1900.

W. D. Twichell  
State Surveyor for the State of Texas.



## The State of Texas,

145

Survey

For plat of this Survey  
see sketch N.

Reeves County, No. 25  
or District, Blk. C. 16

FIELD NOTES of a survey of 605

acres of land made for the Public Free School Fund by  
virtue of an Act of the First Called Session of the Twenty-  
Sixth Legislature, approved February 23, 1900, providing  
for the survey and sale of the unsurveyed school land.

Said land is situated in Reeves

County, about 30 miles S. E. from

center of County, and known as survey No. 25

in Block No. C. 16.

Magnetic Variation 10 45' E. Pecos

Angle 1 25' from Polaris in Western Elongation

BEGINNING AT the N. E. corner of Survey No. 24 this Blk.

Thence N. 0 00' W. with the W. boundary of T. and P. Block No. 51

5774 Vrs. to the S. boundary of Survey No. 94. Blk. 1.

Thence S. 89 12' W. with the boundary of said Block, 1633 Vrs. to the  
E. boundary of Sur. No. 53. block No. 13.Thence S. 12 12' W. 1273 Vrs to the N. W. Cor. of Survey No. 323. Blk.  
No. 13.Thence S. 77 43' E. with the N. boundary of Survey No. 323. 1900 Vrs.  
to its N. E. Corner.Thence S. 12 12' W. with the E. boundary of block 13, 2153 Vrs. to  
a point.

Thence N. 89 12' E. 574 Vrs.

to the place of beginning.

S. Edley Pritchett,

W. L. Solomon

Chain Carriers

I, W. D. Twichell, State Surveyor for the State of Texas, do hereby  
certify that the foregoing survey was made by me according to law under the direction of the Commissioner of the  
General Land Office by establishing base lines for the block to which this survey belongs; that the limits, boundaries  
and corners, with the marks, natural and artificial, are truly described in the foregoing Plat and Field Notes.

Surveyed 12 day of Dec. 1903

W. D. Twichell  
State Surveyor for the State of Texas



For plat of this Survey

see Sketch N.

The State of Texas,

Survey

3/5 in El Paso and

County,

No. 4

2/5 in Reeves

District,

Bl'k 17

FIELD NOTES of a survey of 640

acres of land made for the Public Free School Fund by  
virtue of an Act of the First Called Session of the Twenty-  
Sixth Legislature, approved February 23, 1900, providing  
for the survey and sale of the unsurveyed school land.

Said land is situated in El Paso and ReevesCounty, about 35 miles S. 86 W. fromPecos  
Pecos County, and known as survey No. 4in Block No. C 17Magnetic Variation 10 48' E.Angle 1 26' from Polaris in Western ElongationBEGINNING AT the N.E. Corner of Survey No. 3 this Bl'k.

Thence S. 00 12' E. 927 Vrs. to a stone marked X TPES & a stone mound  
whence a Gomez Mtn. bears S. 3 33' E. and a 2" mesquite marked X bears  
N. 31 20' E. 12 vrs.

Thence N. 89 48' E. at 485 Vrs. a large rock marked 5 T 6 58 B 59 and a  
pile of stone whence Gomez Mtn. bears S. 02 56' E. and the W. edge of  
W. Flat Top bears S. 22 45' E. the N.E. Corner of Bl'k 59 Township 6  
at 3897 Vrs. a large stone marked X TP PS whence Gomez Mtn. bears S. 01  
11' E. and the W. edge of W. Flat Top Mtn. bears S 20 45' E.

Thence N. 00 12' W. 927 Vrs.

Thence S. 89 48' W. with the S. boundary of Bl'k 55 Public School, at  
3897 vrs. the beginning corner of ~~Survey No.~~ this Survey.

to the place of beginning.

S. Edly Pritchett,

W. L. Solomon.

Chain Carriers

I. W. D. Twichell

State Surveyor for the State of Texas, do hereby  
certify that the foregoing survey was made by me according to law under the direction of the Commissioner of the  
General Land Office by establishing base lines for the block to which this survey belongs; that the limits, boundaries  
and corners, with the marks, natural and artificial, are truly described in the foregoing Plat and Field Notes.

Surveyed 24 day of Dec.

1901

I. W. D. Twichell  
State Surveyor for the State of Texas.



For plat of this Survey

see Sketch N.

The State of Texas,

Survey **147**Reeves

County,

No. 5

or

District,

Blk. C 17FIELD NOTES of a survey of 640

acres of land made for the Public Free School Fund by  
virtue of an Act of the First Called Session of the Twenty-  
Sixth Legislature, approved February 23, 1900, providing  
for the survey and sale of the unsurveyed school land.

Said land is situated in C ReevesCounty, about 33 miles S 85 W fromPecos County, and known as survey No. 5in Block No. C 17Magnetic Variation 10 48' E.Angle 1 26' from Polaris in Western ElongationBEGINNING AT the N.E. Corner of Survey No. 4 this Bl'k.

Thence S. 00 12' E. 927 Vrs. to a large stone marked X TP ~~PS~~ and a pile  
of stone whence Gomez Mtn. bears S. 1 11' E. and the W. edge of W. Flat  
Top Mtn. bears S. 20 45' E.

Thence N. 89 48' E. with the N. boundary of Township 6, at 1580 Vrs.  
cross ravine, at 3897 Vrs. two large stones one bedded and marked X  
and a pile of stone whence Gomez Mtn. bears S. 5 58' W. and a 1" mesquite  
marked X bears N. 18 30' E. 7 1/2 Vrs.

Thence N. 00 12' W. 927 Vrs.

Thence S 89 48' W. with the S. boundary of Bl'k 55 Public School, at  
3897 Vrs. the beginning corner of this Survey.

to the place of beginning.

**116540**  
CORRECT ON MAP FOR **640** ACRES  
**12-10-64 VES**

*Patented*  
*11-5-65*  
*Zull*

S. Edly Pritchett,W. L. Solombr.

Chain Carriers

I, W. D. Twichell

State Surveyor for the State of Texas, do hereby  
certify that the foregoing survey was made by me according to law under the direction of the Commissioner of the  
General Land Office by establishing base lines for the block to which this survey belongs; that the limits, boundaries  
and corners, with the marks, natural and artificial, are truly described in the foregoing Plat and Field Notes.

Surveyed 24 day of Dec. 1901

*W. D. Twichell*  
State Surveyor for the State of Texas.



The State of Texas,

148

Survey

For plat of this Survey

see Sketch N.

Reeves

County,

No. 6

or

District,

Blk. C 17

FIELD NOTES of a survey of 640

acres of land made for the Public Free School Fund by  
virtue of an Act of the First Called Session of the Twenty-  
Sixth Legislature, approved February 23, 1900, providing  
for the survey and sale of the unsurveyed school land.  
Said land is situated in Reeves

County, about 31 miles S 84 W. from

Pecos County, and known as survey No. 6

in Block No. C 17

Magnetic Variation 10 48' E.

Angle 1 26' from Polaris in Western Elongation

BEGINNING AT the N.E. corner of Survey No. 5 this Bl'k.

Thence S 00 12' E. 927 Vrs. to two large stones one bedded and marked  
X and a pile of stone whence Gomez Mtn. bears S. 05 58' W. and a 1"  
mesquite marked X bears N. 18 30' E. 7 1/2 Vrs.

Thence N. 89 48' E. at ~~2243~~ <sup>2243</sup> Vrs. cross a fence ~~with~~ the N. boundary  
of Township 6, at 2243 Vrs. cross a fence, at 3897 Vrs. an iron pipe  
marked TP PS and a pile of small stone whence an iron pipe marked 5 T 6  
57 B 58 bears N. 89 48' E. 236 Vrs.

Thence N. 00 12' W. 927 Vrs.

Thence S. 89 48' W. at 519 Vrs. an iron pipe marked 55 B 59 and a pile  
of stone, same being the S.E. corner of Bl'k 55 Public School, whence  
a corral bears S.E. 28 Vrs. and an Alkali Spring basin 15 Vrs. in Diam.  
bears S.E. 90 Vrs. at 3897 Vrs. with the S. boundary of Bl'k 55 the  
beginning corner of this Survey.

to the place of beginning.

S. Edly Pritchett,

W. L. Solomon.

Chain Carriers

I. W. D. Twichell

State Surveyor for the State of Texas, do hereby  
certify that the foregoing survey was made by me according to law under the direction of the Commissioner of the  
General Land Office by establishing base lines for the block to which this survey belongs; that the limits, boundaries  
and corners, with the marks, natural and artificial, are truly described in the foregoing Plat and Field Notes.

Surveyed 24 day of Dec. 1901

I. W. D. Twichell  
State Surveyor for the State of Texas.



For plat of this Survey

see Sketch N.

The State of Texas,

Survey

Reeves

County,

No 7

or

District,

Blk. c17

FIELD NOTES of a survey of 555

acres of land made for the Public Free School Fund by  
virtue of an Act of the First Called Session of the Twenty-  
Sixth Legislature, approved February 23, 1900, providing  
for the survey and sale of the unsurveyed school land.

Said land is situated in Reeves

County, about 29 miles S 83 W. from

Pecos Center of County, and known as survey No. 7

in Block No. C 17

Magnetic Variation 10 45' E.

Angle 1 26' from Polaris in Western Elongation

BEGINNING AT the N.E. corner of Survey No. 6 this Bl'k.

Thence S. 00 12' E. 927 Vrs. to an iron pipe marked TP PS and a pile  
of stone whence an iron pipe marked 5 T 6 57 B 58 bears N. 89 48' E.  
236 Vrs.

Thence N. 89 48' E. 236 Vrs. to an iron pipe marked 5 T 6 57 B 58 and  
a circular trench 6" in Diam. and two large soft lime stone whence  
a 3" mesquite Marked X bears S. 55 30' E. 65 Vrs. same being the N.E.  
corner of Bl'k 58 Township 6,

Thence S. 00 12' E. with the E. boundary of Bl'k 58 331 Vrs. to the  
N.W. corner of Survey No. 12 Bl'k 70 Public School land an iron pipe  
marked C 17 B 70 TP and a circular trench 6" in Diam.

Thence N. 89 48' E. with the N. boundary of Bl'k 70, at <sup>793</sup> 930 Vrs. cross  
a road, at 1901 Vrs. a two inch mesquite stake marked X, whence a 1 1/4"  
mesquite marked X bears N. 81 42' W. at 2316 Vrs. a point,

Thence N. 00 12' W. 1258 Vrs. to the place of beginning.

Thence S. 89 48' W. with the S. boundary of Bl'k 59 Public School  
2552 Vrs. to the Beginning corner of this Survey.

105730  
CORRECT ON MAP FOR 555 ACRES  
8-20-68 YES

S. Edly Pritchett,

W. L. Solomon,

Chain Carriers

I, W. D. Twichell

State Surveyor for the State of Texas, do hereby  
certify that the foregoing survey was made by me according to law under the direction of the Commissioner of the  
General Land Office by establishing base lines for the block to which this survey belongs; that the limits, boundaries  
and corners, with the marks, natural and artificial, are truly described in the foregoing Plat and Field Notes.

Surveyed 26 day of Dec. 1901

State Surveyor for the State of Texas.



For plat of this Survey  
see Sketch N.

The State of Texas,

Survey

Reeves County, No. 8  
or District, Blk. C 17

FIELD NOTES of a survey of 640

acres of land made for the Public Free School Fund by  
virtue of an Act of the First Called Session of the Twenty-  
Sixth Legislature, approved February 23, 1900, providing  
for the survey and sale of the unsurveyed school land.

Said land is situated in Reeves

County, about 27 miles S 83 W. from

Pecos ~~County~~ and known as survey No. 8

in Block No. C 17

Magnetic Variation 10 45' E.

Angle 1 26' from Polaris in Western Elongation

BEGINNING AT the N.E. corner of Survey No. 7 this Bl'k,

Thence S 00 12' E. 1258 Vrs. to a <sup>phwline</sup> 2" mesquite stake marked X <sup>by S. 89° 48' W 415 Vrs</sup> whence a  
1 1/4" mesquite marked X bears N. 81 42' W.

Thence N. 89 48' E. at <sup>378</sup> 318 Vrs. cross a fence, at 1486 Vrs. two large  
stones, one buried and marked X whence whence Flat Top Mtn. bears S. 14  
25' E. <sup>to S 13 02' E</sup> also the W. edge of another small flat top pk. bears S. 09 30' E  
at 2872 Vrs. a point in the N. line of Bl'k 70

Thence N. 00 12' W. 1258 Vrs.

Thence S. 89 48' W. with the S. boundary of Bl'k 59 2872 Vrs. to the  
beginning corner of this Survey.

to the place of beginning.

S. Edly Pritchett,

W. L. Solomon.

Chain Carriers

I. W. D. Twichell

State Surveyor for the State of Texas, do hereby  
certify that the foregoing survey was made by me according to law under the direction of the Commissioner of the  
General Land Office by establishing base lines for the block to which this survey belongs; that the limits, boundaries  
and corners, with the marks, natural and artificial, are truly described in the foregoing Plat and Field Notes.

Surveyed 26 day of Dec. 1901

State Surveyor for the State of Texas.



For plat of this Survey

see Sketch N.

The State of Texas,

Reeves

County,

No. 9

or

District,

Blk. C 17

FIELD NOTES of a survey of 640

acres of land made for the Public Free School Fund by virtue of an Act of the First Called Session of the Twenty-Sixth Legislature, approved February 23, 1900, providing for the survey and sale of the unsurveyed school land.

Said land is situated in Reeves

County, about 26 miles S 83 W from

Pecos

center of County, and known as survey No. 9

in Block No. C 17

Magnetic Variation 10 45' E

Angle 1 26' from Polaris in western Elongation

BEGINNING AT the N.E. corner of Survey No. 8 this Bl'k

Thence S. 00 12' E. 1258 Vrs.

Thence N. 89 48' E. with the N. boundary of Bl'k 70, at 515 Vrs. a stone mound one stone marked X and buried in ground whence the E. point of Gomez Mtn. bears S. 17 25' W. and Flat Top Mtn. bears S. 12 05' E., at 2416 Vrs. a pile of stone one large one marked X whence Gomez Mtn bears S. 19 30' W. and the E. point of Flat Top Mtn. bears S. 10 45' E. at 2872 Vrs. a point,

Thence N. 00 12' W. 1258 Vrs.

Thence S. 89 48' W. with the S. boundary of Bl'k 59 2872 Vrs. to the beginning corner of this Survey.

to the place of beginning.

S. Edly Pritchett,

W. L. Solomon.

Chain Carriers

I, W. D. Twichell

State Surveyor for the State of Texas, do hereby certify that the foregoing survey was made by me according to law under the direction of the Commissioner of the General Land Office by establishing base lines for the block to which this survey belongs; that the limits, boundaries and corners, with the marks, natural and artificial, are truly described in the foregoing Plat and Field Notes.

Surveyed 26" day of Dec. 1901 1900.

W. D. Twichell  
State Surveyor for the State of Texas.



For plat of this Survey

see Sketch N.

The State of Texas,

Survey

Reves

County,

No. 10

or

District,

Blk. C 17

FIELD NOTES of a survey of <sup>640</sup> 540

acres of land made for the Public Free School Fund by  
virtue of an Act of the First Called Session of the Twenty-  
Sixth Legislature, approved February 23, 1900, providing  
for the survey and sale of the unsurveyed school land.

Said land is situated in Reeves

County, about 24 miles S 83 W. from

Pecos ~~county~~ and known as survey No. 10

in Block No. C 17

Magnetic Variation 10 45' E.

Angle 1 26' from Polaris in Western Elongation

BEGINNING AT the N.E. Corner of Survey No. 9 this Bl'k,

Thence S. 00 12' E 1258 Vrs.

Thence N. 89 48' E. with the N. boundary of Bl'k 70 at 14 45 Vrs. a  
small pile of stone whence the E. point of Gomez Mtn. bears S. 21 33' W  
and the E. pt. of W. FlatTop Mtn. bears S. 09 25' E. at 2872 Vrs. a ~~pt~~  
point,

Thence N. 00 12' W. 1258 Vrs.

Thence S. 89 48' W. at 281 Vrs. the S.E. corner of Bl'k 59 Public School  
at 2872 Vrs. the beginning corner ~~of~~ of this Survey.

to the place of beginning.

S. Edly Pritchett.

W. L. Solomon.

Chain Carriers

I, W. D. Twichell

State Surveyor for the State of Texas, do hereby  
certify that the foregoing survey was made by me according to law under the direction of the Commissioner of the  
General Land Office by establishing base lines for the block to which this survey belongs; that the limits, boundaries  
and corners, with the marks, natural and artificial, are truly described in the foregoing Plat and Field Notes.

Surveyed 26 day of Dec. 1901

State Surveyor for the State of Texas.



For plat of this Survey

see Sketch N.

The State of Texas,

Survey

Reeves

County,

No. 11

or

District,

Blk. C 17

FIELD NOTES of a survey of 640

acres of land made for the Public Free School Fund by  
virtue of an Act of the First Called Session of the Twenty-  
Sixth Legislature, approved February 23, 1900, providing  
for the survey and sale of the unsurveyed school land.

Said land is situated in Reeves

County, about 23 miles S 82 W. from

Pecos

County, and known as survey No. 11

in Block No. C 17

Magnetic Variation 1045' E.

Angle 1 26' from Polaris in Western Elongation

BEGINNING AT the N.E. Corner of Survey No. 10 this Bl'k

Thence S. 00 12' E. 1258 Vrs.

Thence N. 89 48' E. with the <sup>AN</sup> boundary of Bl'k 70 Public School, at

474 Vrs. an earth mound and two pits whence the E. pt. of Gomez Mtn.

bears S. 23 34' W. and the E. pt. of flat tops bears S. 08 05' E. at

1828 Vrs. cross a road, at 2375 Vrs. a Femur horse bone marked X and two

pits whence Gomez Mtn. bears S. 25 28' W. and the W. edge of Flat Top

Mtn. bears S. 06 15' E. at 2872 Vrs. a point,

Thence N. 00 12' W. 1258 Vrs.

Thence S. 89 48' W. with the S. boundary of Bl'k 58 Public School 2872

Vrs. the Beginning corner of this Survey.

to the place of beginning.

S. Edly Pritchett,

W. L. Solomon.

Chain Carriers

I, W. D. Twichell

State Surveyor for the State of Texas, do hereby

certify that the foregoing survey was made by me according to law under the direction of the Commissioner of the  
General Land Office by establishing base lines for the block to which this survey belongs; that the limits, boundaries  
and corners, with the marks, natural and artificial, are truly described in the foregoing Plat and Field Notes.

Surveyed 26

day of

Dec.

1901

State Surveyor for the State of Texas.



For plat of this Survey  
see Sketch N.

The State of Texas,

Survey

Reeves County, No. 12  
or District, Blk. C 17

FIELD NOTES of a survey of 640

acres of land made for the Public Free School Fund by  
virtue of an Act of the First Called Session of the Twenty-  
Sixth Legislature, approved February 23, 1900, providing  
for the survey and sale of the unsurveyed school land.

Said land is situated in Reeves

County, about 22 miles S 82 W. from

Pecos, and known as survey No. 12

in Block No. C 17

Magnetic Variation 10 45' E.

Angle 1 26' from Polaris in Western Elongation

BEGINNING AT the N.E. corner of Survey No. 11 this Bl'k,

Thence S. 00 12' E. 1258 Vrs.

Thence N. 89 48' E. with the N. boundary of Bl'k 70 Public School, at  
1404 Vrs. two pits whence the N. end of Toyah Hotel bears S. 38 38' E.  
and Gomez Mtn. bears S. 27 17' W. and the E. point of Flat Top Mtn. 66  
bears S. 05 25' E. at 2872 Vrs. a point,

Thence N. 00 12' W. 1258 Vrs.

Thence S 89 48' W. with the S. boundary of Bl'k 58 Public School  
at 2872 Vrs. the beginning corner of this Survey.

to the place of beginning.

**84049**  
CORRECT ON MAP FOR **640** ACRES  
**11-16-71 YES**

S. Edly Pritchett,

W. L. Solomon.

Chain Carriers

I, W. D. Twichell

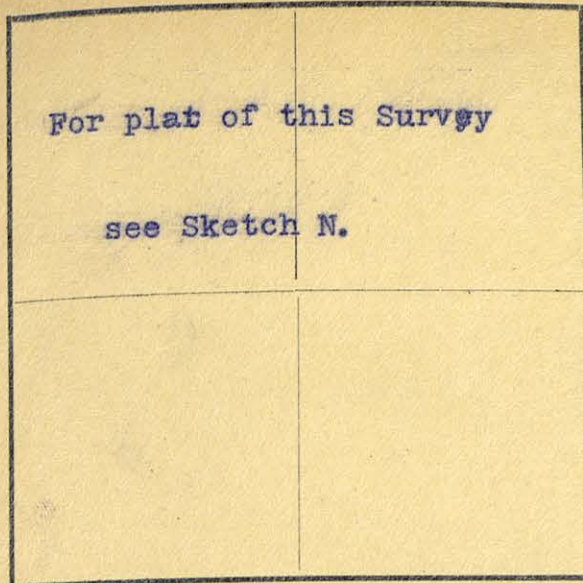
State Surveyor for the State of Texas, do hereby  
certify that the foregoing survey was made by me according to law under the direction of the Commissioner of the  
General Land Office by establishing base lines for the block to which this survey belongs; that the limits, boundaries  
and corners, with the marks, natural and artificial, are truly described in the foregoing Plat and Field Notes.

Surveyed 26 day of Dec. 1901

W. D. Twichell  
State Surveyor for the State of Texas.

*Patented  
Pat 224-003713  
2-14-72  
same*



Magnetic Variation 10 45' E.Angle 1 26' from Polaris in Western Elongation

## The State of Texas,

Survey

Reeves County, No. 13  
 or District, Blk. C 17
FIELD NOTES of a survey of 640
 acres of land made for the Public Free School Fund by  
 virtue of an Act of the First Called Session of the Twenty-  
 Sixth Legislature, approved February 23, 1900, providing  
 for the survey and sale of the unsurveyed school land.
Said land is situated in ReevesCounty, about 20 miles S 82 W. fromPecos County, and known as survey No. 13in Block No. C 17BEGINNING AT the N.E. corner of Survey No. 12 this Bl'k,Thence S. 00 12' E. 1258 Vrs.
Thence N. 89 48' E. with the N. boundary of Bl'k 70 Public School, at  
433 Vrs. a small stone and a small pile of stone and two pits whence  
Gomez mtn. bears S. 29 10' W. and a 2" mesquite bears marked X bears  
S. 43 00' W. 10 Vrs. at 933 Vrs. cross a road, at 2334 Vrs. a stone  
mound and stone in ground marked M, at 2872 Vrs. a point,
Thence N. 00 12' W. 1258 Vrs.
Thence S. 89 48' W. with the S. boundary of Bl'k 58, at 2872 Vrs. the  
beginning corner of this Survey.


to the place of beginning.

S. Edly Pritchett,W. L. Solomon.

Chain Carriers

I, W. D. Twichell
 State Surveyor for the State of Texas, do hereby  
 certify that the foregoing survey was made by me according to law under the direction of the Commissioner of the  
 General Land Office by establishing base lines for the block to which this survey belongs; that the limits, boundaries  
 and corners, with the marks, natural and artificial, are truly described in the foregoing Plat and Field Notes.
Surveyed 26 day of DEC.

1901

  
 State Surveyor for the State of Texas.



For plat of this Survey  
see Sketch N.

## The State of Texas,

Survey

Reeves County, No. 14  
or District, Blk. C 17

FIELD NOTES of a survey of 640

acres of land made for the Public Free School Fund by  
virtue of an Act of the First Called Session of the Twenty-  
Sixth Legislature, approved February 23, 1900, providing  
for the survey and sale of the unsurveyed school land.

Said land is situated in ReevesCounty, about 19 miles S 82 W. fromPecos County, and known as survey No. 14in Block No. C 17Magnetic Variation 10 45' E.Angle 1 26' from Polaris in Western ElongationBEGINNING AT the N.E. corner of Survey No. 13 this Bl'k,Thence S. 00 12' E. 1258 Vrs.

Thence N. 89 48' E. with the N. boundary of bl'k 70 Public School, at  
1363 Vrs. an iron pipe marked C 17 B 70 TP and a circular trench 6" in  
diameter, at 2872 Vrs. a point, Thence N. 00 12' W. 1258 Vrs.

Thence N. 89 48' W. at 363 Vrs. an iron pipe marked C 17 B 58 and a  
mound whence wind mills bear S. 60 05' E. and S. 61 25' E. same being  
the S.E. corner of Bl'k 58 Public School, continuing with the S. boundary  
of said Bl'k 58 to 2872 Vrs. the beginning corner of this Survey.

to the place of beginning.

S. Edly Pritchett,

W. L. Solomon.

Chain Carriers

I, W. D. Twichell, State Surveyor for the State of Texas, do hereby  
certify that the foregoing survey was made by me according to law under the direction of the Commissioner of the  
General Land Office by establishing base lines for the block to which this survey belongs; that the limits, boundaries  
and corners, with the marks, natural and artificial, are truly described in the foregoing Plat and Field Notes.

Surveyed 26 day of Dec. 1901

*W. D. Twichell*  
State Surveyor for the State of Texas.



For plat of this Survey

SEE Sketch N.

The State of Texas,

Survey

Reeves

County,

No. 15

or

District,

Blk. C 17

FIELD NOTES of a survey of 640 805

acres of land made for the Public Free School Fund by  
virtue of an Act of the First Called Session of the Twenty-  
Sixth Legislature, approved February 23, 1900, providing  
for the survey and sale of the unsurveyed school land.

Said land is situated in Reeves

County, about 18 miles S 83 W. from

Pecos ~~County~~ and known as survey No. 15

in Block No. C 17

Magnetic Variation 10 45' E.

Angle 1 26' from Polaris in Western Elongation

BEGINNING AT the S.E. corner of Survey No. 14 this Bl'k,

Thence N. 89 48' E. 392 Vrs. to two pits whence S wind mill bears N. 89  
18' E. same being the N. E. corner of Survey No. 1 Bl'k 70 Public School

Thence N. 00 12' W. 1901 Vrs.

Thence N. 89 48' E. 735 Vrs.

Thence N. 00 12' W. 2389 1/2 Vrs.

Thence W. with the S. boundary of Bl'k 55 Township 5' 1269 Vrs.

Thence S. 00 12' E. with the E. boundary of Bl'k 58 Public School 3037  
Vrs. to an iron pipe marked C 17 B 58 and a mound whence wind mills bears  
S. 60 05' E. and S. 61 25' E.

Thence N. 89 48' E. 363 Vrs. to the N.E. Corner of Survey No. 14 this Bl'k

Thence S. 00 12' E. 1258 Vrs. to the beginning corner of this Survey.

to the place of beginning.

*Cancelled  
by Director  
G. H. Hill  
2/1/48*

S. Ely Pritchett,

W. L. Solomon.

Chain Carriers

I, W. D. Twichell

State Surveyor for the State of Texas, do hereby  
certify that the foregoing survey was made by me according to law under the direction of the Commissioner of the  
General Land Office by establishing base lines for the block to which this survey belongs; that the limits, boundaries  
and corners, with the marks, natural and artificial, are truly described in the foregoing Plat and Field Notes

Surveyed 27 day of DEC. 1901

State Surveyor



For plat of this Survey

see Sketch N.

The State of Texas,

Survey

Reeves

County,

No. 16

or

District,

Blk. C 17

FIELD NOTES of a survey of 640

acres of land made for the Public Free School Fund by virtue of an Act of the First Called Session of the Twenty-Sixth Legislature, approved February 23, 1900, providing for the survey and sale of the unsurveyed school land.

Said land is situated in Reeves

County, about 17 miles S 82 W. from

Pecos, and known as survey No. 16

in Block No. C 17

Magnetic Variation 10 45'

Angle from Polaris in Elongation

BEGINNING AT the interior corner of Survey No. 15 this Bl'k,

Thence S. 00 12' E. 1901 Vrs. to the two pits whence S wind mill bears N. 89 18' E. same being the N. W. Corner of Survey No. 6 Bl'k 82 Public School.

Thence N. 89 48' E. at 1375 Vrs. the S. twin wind mills bear N. 12 Vrs. at 1440 Vrs. cross a road, at 1901 Vrs. a stone mound and one small stone marked X, whence Twin mills bear N. 88 50' W. and N. 82 18' W. same being the N. W. corner of Survey No. 5 Bl'k 72,

Thence N. 00 12' W. 1901 Vrs.

Thence S. 89 48' W. 1901 Vrs. to the beginning Corner of this Survey.

to the place of beginning.

S. Edly Pritchett.

W. L. Solomon.

Chain Carriers

I, W. D. Twichell

State Surveyor for the State of Texas, do hereby certify that the foregoing survey was made by me according to law under the direction of the Commissioner of the General Land Office by establishing base lines for the block to which this survey belongs; that the limits, boundaries and corners, with the marks, natural and artificial, are truly described in the foregoing Plat and Field Notes.

Surveyed 27 day of Dec. 1901

W. D. Twichell  
State Surveyor for the State of Texas.



For plat of this Survey

see Sketch N.

The State of Texas,

Survey

Reeves

County,

No. 17

or

District,

Blk. C 17

FIELD NOTES of a survey of 640

acres of land made for the Public Free School Fund by  
virtue of an Act of the First Called Session of the Twenty-  
Sixth Legislature, approved February 23, 1900, providing  
for the survey and sale of the unsurveyed school land.

Said land is situated in Reeves

County, about 16 miles S 82 W. from

Pecos and known as survey No. 17

in Block No. C 17

Magnetic Variation 10 45' E.

Angle 1 26' from Polaris in Western Elongation

BEGINNING AT the N.E. corner of Survey No. 16 this Bl'k.

Thence S. 00 12' E. 1901 Vrs. to a stone and a small stone marked X  
whence twin mills bears N. 88 50' W. and N. 82 18' W.

Thence N. 89 48' E. with the N. boundary of Survey No. 5 Bl'k 72 Public  
School, 1901 Vrs. to a 2" mesquite stake marked X and two pits whence a  
3" mesquite marked X bears N. 38 00' E. 13 1/2 Vrs.

Thence N. 00 12' W. 1901 Vrs.

Thence S. 89 48' W. 1901 Vrs. to the beginning corner of this Survey.

to the place of beginning.

Patented:  
11-7-67  
Lamm

137351  
CORRECT ON MAP FOR 640 ACRES  
5-26-1967- J.K.K.

S. Edly Pritchett,

W. L. Solomon.

Chain Carriers

I, W. D. Twichell

State Surveyor for the State of Texas, do hereby  
certify that the foregoing survey was made by me according to law under the direction of the Commissioner of the  
General Land Office by establishing base lines for the block to which this survey belongs; that the limits, boundaries  
and corners, with the marks, natural and artificial, are truly described in the foregoing Plat and Field Notes.

Surveyed 27 day of Dec. 1901

W. D. Twichell  
State Surveyor for the State of Texas.



For plat of this Survey

see Sketch N.

The State of Texas,

Survey

Reeves

County,

No. 18

or

District,

Blk. C 17

FIELD NOTES of a survey of 640

acres of land made for the Public Free School Fund by  
virtue of an Act of the First Called Session of the Twenty-  
Sixth Legislature, approved February 23, 1900, providing  
for the survey and sale of the unsurveyed school land.

Said land is situated in Reeves

County, about 15 miles S 81 W. from

Pecos, and known as survey No. 18

in Block No. C 17

Magnetic Variation 10 45' E.

Angle 1 26' from Polaris in Western Elongation

BEGINNING AT the N. E. corner of Survey No. 17 this Bl'k.

Thence S. 00 12' E. 1901 Vrs. to a 2" mesquite stake marked X and two  
pits whence a 3" mesquite marked X bears N. 38 00' E. 13 1/2 Vrs.

Thence N. 89 48' E. with the N. boundary of Bl'k 72 Survey No. 4 Public  
School, 1901 Vrs. to two pits whence Gomez Mt n. bears S. 38 45' W. and  
the E. edge of W. Flat Top Mtn. bears S. 04 20' W.

Thence N. 00 12' W. 1901 Vrs.

Thence S. 89 48' W. 1901 Vrs. to the beginning corner of this Survey.

to the place of beginning.

S. Edly Pritchett,

W. L. Solomon,

Chain Carriers

I, W. D. Twichell

State Surveyor for the State of Texas, do hereby  
certify that the foregoing survey was made by me according to law under the direction of the Commissioner of the  
General Land Office by establishing base lines for the block to which this survey belongs; that the limits, boundaries  
and corners, with the marks, natural and artificial, are truly described in the foregoing Plat and Field Notes.

Surveyed 27 day of

DEC.

1901

State Surveyor for the State of Texas.



For plat of this Survey  
see Sketch N.

## The State of Texas,

Survey

Reeves County, No. 19  
or \_\_\_\_\_ District, Blk. 17

FIELD NOTES of a survey of 640

acres of land made for the Public Free School Fund by  
virtue of an Act of the First Called Session of the Twenty-  
Sixth Legislature, approved February 23, 1900, providing  
for the survey and sale of the unsurveyed school land.

Said land is situated in ReevesCounty, about 14 miles S 81 W. fromPecos County, and known as survey No. 19in Block No. C 18Magnetic Variation 10 45' E.Angle 1 26' from Polaris in Western ElongationBEGINNING AT the N.E. corner of Survey No. 18 this Bl'k.

Thence S. 00 12' E. 1901 Vrs. to two pits whence Gomez Mtn. bears S. 39  
45' W. and the E. edge of W. Flat Top Mtn. bears S. 04 20' W.

Thence N. 89 48' E. with the N. boundary of Survey No. 3 Bl'k 72 Pub-  
lic School, at 237 1/2 Vrs. cross a fence, at 1901 Vrs. two pits whence  
Twin mills bears N. 65 30' and 65 16' E. and Gomez Mtn. bears S. <sup>40°</sup> 05' W.  
and the N. chimney of Toyah Hotel bears S. 39 58' W.

Thence N. 00 12' W. 1901 Vrs.

Thence S. 89 48' W. 1901 Vrs. to the beginning corner of this Survey.

to the place of beginning.

See  
Corrected Notes  
Field in  
8011A

S. Edly Pritchett,W. L. Solomon.

Chain Carriers

I, W. D. Twichell, State Surveyor for the State of Texas, do hereby  
certify that the foregoing survey was made by me according to law under the direction of the Commissioner of the  
General Land Office by establishing base lines for the block to which this survey belongs; that the limits, boundaries  
and corners, with the marks, natural and artificial, are truly described in the foregoing Plat and Field Notes.

Surveyed 27 day of Dec. 1901

W. D. Twichell  
State Surveyor for the State of Texas.



For plat of this Survey

see Sketch N.

The State of Texas,

Survey

Reeves

County,

No. 20

or

District,

Blk. C 17

FIELD NOTES of a survey of 640

acres of land made for the Public Free School Fund by virtue of an Act of the First Called Session of the Twenty-Sixth Legislature, approved February 23, 1900, providing for the survey and sale of the unsurveyed school land.

Said land is situated in Reeves

County, about 13 miles S 90 W. from

Pecos County, and known as survey No. 20

in Block No. C 17

Magnetic Variation 10 45' E.

Angle 1 26' from Polaris in Western Elongation

BEGINNING AT the N.E. corner of Survey No. 19 this Bl'k,

Thence S. 00 12' E. 190 1 Vrs. to two pits ,whence Twni Mills bear N. 65 30' and 65 16' E. and Gomez Mtn. bears S. 40 05' W. and the N. chim- of Toyah Hotel bears S. 39 58' W.

Thence N. 89 48' E. with the N. boundary of Survey No. 2 Bl'k 72 Pub- lic School. at 1901 Vrs. a mesquite stake and two pits whence Twin Mills bears N. 51 20' and 50 51' E. and the W. edge of Toyah Hotel bears S. 44 0 00' W.

Thence N. 00 12' W. 1901 Vrs.

Thence S. 89 48' W. 1901 Vrs. to the beginning corner of this Survey.

to the place of beginning.

*Patel 4/28/11  
H94 vol. 42 sleep.  
297*

S. Edly Pritchett,

W. L. Solomon.

Chain Carriers

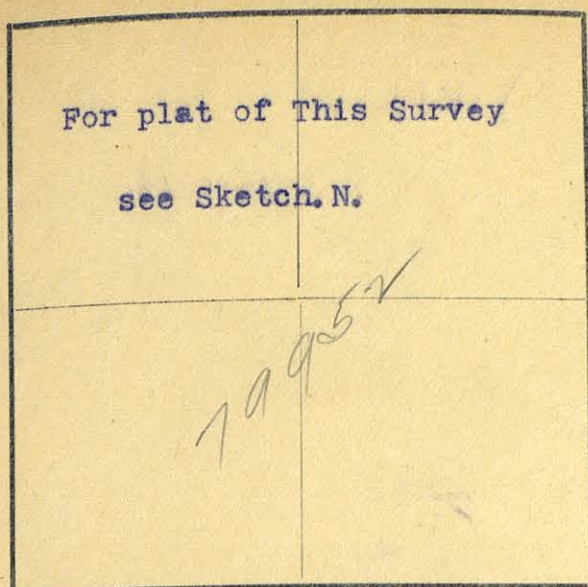
I, W. D. Twichell

State Surveyor for the State of Texas, do hereby certify that the foregoing survey was made by me according to law under the direction of the Commissioner of the General Land Office by establishing base lines for the block to which this survey belongs; that the limits, boundaries and corners, with the marks, natural and artificial, are truly described in the foregoing Plat and Field Notes.

Surveyed 27 day of Dec. 1901

*W. D. Twichell*  
State Surveyor for the State of Texas.





## The State of Texas,

Survey

Reeves County, No. 21  
or District, Blk. C 17

FIELD NOTES of a survey of 640

acres of land made for the Public Free School Fund by  
virtue of an Act of the First Called Session of the Twenty-  
Sixth Legislature, approved February 23, 1900, providing  
for the survey and sale of the unsurveyed school land.

Said land is situated in Reeves

County, about 12 miles S 79 W. from

Pecos Center of County and known as survey No. 21

in Block No. C 17

Magnetic Variation 10 45' E.

Angle 1 26' from Polaris in Western elongation

BEGINNING AT the N.E. corner of Survey No. 20 this Bl'k,

Thence S. 00 12' E. 1901 Vrs. to a mesquite stake and two pits whence T  
Twin Mills bears N. 51 20' and 50 51' E. and the W. end of Toyah Hotel  
bears S. 44 00' W.

Thence N. 89 48' E. with the N. boundary of Survey No. 1 Bl'k 72 Public  
School, at 1900 Vrs. an iron pipe in circular pit and the S. chimney of  
Hermosa bears S. 82 05' E. and Twin mills Bear N 15 45' E. and N. 16 30' E.  
same being the N.E. Corner of Bl'k 72.

Thence N. 00 08' W. at 731 Vrs. cross a road, at 1901 Vrs. a small pile  
of stone and two pits whence Twin Mills bears N. 80 20 and 81 30' E.  
about 500 Vrs. and Gomez Mtn. bears S. 41 45' W.

Thence S. 89 48' W. 1901 Vrs. to the beginning corner of this Survey.

to the place of beginning.

*Patd. 4/28/11  
296 vol. 42. Deslip*

S. Edly Pritchett.

W. L. Solomon.

Chain Carriers

I, W. D. Twichell

State Surveyor for the State of Texas, do hereby  
certify that the foregoing survey was made by me according to law under the direction of the Commissioner of the  
General Land Office by establishing base lines for the block to which this survey belongs; that the limits, boundaries  
and corners, with the marks, natural and artificial, are truly described in the foregoing Plat and Field Notes.

Surveyed 27 day of Dec. 1901

W. D. Twichell  
State Surveyor for the State of Texas.



For plat of this Survey

see Sketch N.

## The State of Texas,

Survey

Reeves

County,

No. 22<sup>W</sup>

or

District,

Blk. C 17

FIELD NOTES of a survey of 640

acres of land made for the Public Free School Fund by  
virtue of an Act of the First Called Session of the Twenty-  
Sixth Legislature, approved February 23, 1900, providing  
for the survey and sale of the unsurveyed school land.

Said land is situated in Reeves

County, about 12 miles S 83 W. from

~~Pecos~~ County, and known as survey No. 22

in Block No. C 17

Magnetic Variation 10 45' E.

Angle 1 26' from Polaris in Western Elongation

BEGINNING AT the N.E. corner of Survey No. 21 this Bl'k same being

by a small pipe of stone and two pits whence Twin Mills bears N. 80 20'  
and 81 30' E. about 500 Vrs. and Gomez Mtn. bears S. 41 45' W.

Thence N. 00 08' W. at 1901 Vrs. two pits and small boulders, at 2352 Vrs.  
a point.

Thence W. at 240 Vrs. the S.W. corner of Survey No. 14 Bl'k 55 Township  
5, continuing W. with the S. boundary of T. 5 to 1535 Vrs.

Thence S. 00 12' E. 2357 Vrs.

Thence N. 89 48' E. with the N. boundary of Survey No. 21 this Bl'k  
1535 Vrs. to the beginning corner of this Survey.

to the place of beginning.

79955  
CORRECT ON MAP FOR 640 ACRES  
10/24/49 YES

Catwell  
10-26-49  
O'Keefe

S. Edly Pritchett,

W. L. Solomon.

Chain Carriers

I, W. D. Twichell

State Surveyor for the State of Texas, do hereby  
certify that the foregoing survey was made by me according to law under the direction of the Commissioner of the  
General Land Office by establishing base lines for the block to which this survey belongs; that the limits, boundaries  
and corners, with the marks, natural and artificial, are truly described in the foregoing Plat and Field Notes.

Surveyed 1" day of Jan. 1902

W. D. Twichell  
State Surveyor for the State of Texas.



For plat of this Survey

see Sketch N.

The State of Texas,

Survey

Reeves County, No. 23  
or \_\_\_\_\_ District, Blk. C 17

FIELD NOTES of a survey of 640

acres of land made for the Public Free School Fund by  
virtue of an Act of the First Called Session of the Twenty-  
Sixth Legislature, approved February 23, 1900, providing  
for the survey and sale of the unsurveyed school land.

Said land is situated in Reeves

County, about 13 miles S 84 W. from

Pecos center of County, and known as survey No. 23

in Block No. C 17

Magnetic Variation 10 45' E.

Angle 1 26' from Polaris in Western Elongation

BEGINNING AT the S.W. Corner of Survey No. 22 this Bl'k,

Thence N. 00 12' W. 2357 Vrs.,

Thence W. with the S. boundary of Township 5, at 366 Vrs. a stone mound  
and a circular trench 6" diameter bears N. 145 Vrs. at 1531 Vrs. a point,

Thence S 00 12' E. 2363 Vrs.

Thence N. 89 48' E. at 1165 Vrs. pass the N.E. corner of Survey No. 20  
this Bl'k at 1531 Vrs. the beginning corner of this Survey.

\_\_\_\_\_ to the place of beginning.

S. Edly Pritchett,

W. L. Solomon,

Chain Carriers

I, W. D. Twichell

\_\_\_\_\_, State Surveyor for the State of Texas, do hereby  
certify that the foregoing survey was made by me according to law under the direction of the Commissioner of the  
General Land Office by establishing base lines for the block to which this survey belongs; that the limits, boundaries  
and corners, with the marks, natural and artificial, are truly described in the foregoing Plat and Field Notes.

Surveyed 1<sup>st</sup> day of Jan. 1902

W. D. Twichell  
State Surveyor for the State of Texas.



For plat of this Survey

see Sketch N.

The State of Texas,

Reves

County,

No. 24

or

District,

Blk. C 17

FIELD NOTES of a survey of 640

acres of land made for the Public Free School Fund by virtue of an Act of the First Called Session of the Twenty-Sixth Legislature, approved February 23, 1900, providing for the survey and sale of the unsurveyed school land.

Said land is situated in Reeves

County, about 13 1/2 miles S 84 W. from

Pecos County, and known as survey No. 24

in Block No. C 17

Magnetic Variation 10 45' E.

Angle 1 26' from Polaris in Western Elongation

BEGINNING AT the S.W. corner of Survey No. 23 this Bl'k,

Thence N. 00 12' W. 2363 Vrs.

Thence W. with the S. boundary of Township 5, at at 736 Vrs. a pile of s  
stone and a circular trench 6" diam. bears W. 233 Vrs. at 1528 Vrs. a point

Thence S. 00 12' E. 2368 Vrs.

Thence N. 89 48' E. at 792 Vrs. pass the N.E. corner of Survey No. 19  
at 1528 Vrs. the beginning corner of ~~Sa~~ this Survey.

to the place of beginning.

S. Edly Pritchett,

W. L. Solomon,

Chain Carriers

I, W. D. Twichell

State Surveyor for the State of Texas, do hereby certify that the foregoing survey was made by me according to law under the direction of the Commissioner of the General Land Office by establishing base lines for the block to which this survey belongs; that the limits, boundaries and corners, with the marks, natural and artificial, are truly described in the foregoing Plat and Field Notes.

Surveyed 1 day of Jan. 1902

W. D. Twichell  
State Surveyor for the State of Texas.



For plat of this Survey

see sketch N,

The State of Texas,

Survey

Reeves

County,

No. 25

or

District,

Blk. C 17

FIELD NOTES of a survey of 640

acres of land made for the Public Free School Fund by virtue of an Act of the First Called Session of the Twenty-Sixth Legislature, approved February 23, 1900, providing for the survey and sale of the unsurveyed school land.

Said land is situated in Reeves

County, about 14 miles S 85 W. from

Reeves and known as survey No. 25

in Block No. C 17

Magnetic Variation 10 45' E.

Angle 1 26' from Polaris in Western elongation

BEGINNING AT the S.W. corner of Survey No. 24 this Bl'k,

Thence N. 00 12' W. 2368 Vrs.

Thence W. with the S. boundary of Township 5 1525 Vrs.

Thence S. 00 12' E. 2373 Vrs.

Thence N. 89 48' E. at 416 Vrs. pass the N.E. corner of Survey No. 18 this Bl'k, at 1525 Vrs. the beginning corner of this Survey.

to the place of beginning.

S. Edly Pritchett,

W. L. Solomon.

Chain Carriers

I, W. D. Twichell

State Surveyor for the State of Texas, do hereby

certify that the foregoing survey was made by me according to law under the direction of the Commissioner of the General Land Office by establishing base lines for the block to which this survey belongs; that the limits, boundaries and corners, with the marks, natural and artificial, are truly described in the foregoing Plat and Field Notes.

Surveyed 1" day of Jan. 1902

W. D. Twichell  
State Surveyor for the State of Texas.

*See  
Corrected Field Notes  
in  
80111*



168

For plat of this Survey  
see Sketch N.

The State of Texas,

Survey

Reeves County, No. 26  
or District, Blk. C 17

FIELD NOTES of a survey of 640

acres of land made for the Public Free School Fund by  
virtue of an Act of the First Called Session of the Twenty-  
Sixth Legislature, approved February 23, 1900, providing  
for the survey and sale of the unsurveyed school land.

Said land is situated in ReevesCounty, about 15 miles S 85 W. fromPecos County, and known as survey No. 26in Block No. C 17Magnetic Variation 10 45' E.Angle 1 26' from Polaris in Western ElongationBEGINNING AT the S.W. Corner of Survey no. 25 this Bl'k,Thence N. 00 12' W. 2373 Vrs.Thence W. with the S. boundary of Bl'k Township 5 1521 Vrs.Thence S. 00 12' E. 2379 Vrs.

Thence N. 89 48' E. at 36 Vrs. the N.E. corner of Survey No. 17 this  
Bl'k at 1521 Vrs. the beginning Corner of this Survey.

to the place of beginning.

142782  
CORRECT ON MAP FOR 640 ACRES  
3/22/51 VES

*Patent*  
3-27-51  
*Rotundum*

S. Edly Pritchett,W. L. Solomon.

Chain Carriers

I, W. D. Twichell

State Surveyor for the State of Texas, do hereby  
certify that the foregoing survey was made by me according to law under the direction of the Commissioner of the  
General Land Office by establishing base lines for the block to which this survey belongs; that the limits, boundaries  
and corners, with the marks, natural and artificial, are truly described in the foregoing Plat and Field Notes.

Surveyed 1" day of Jan. 1902

*W. D. Twichell*  
State Surveyor for the State of Texas.



For plat of this Survey

see Sketch N.

The State of Texas,

Survey

Reeves

County,

No. 27

or

District,

Blk. C 17

FIELD NOTES of a survey of 640

acres of land made for the Public Free School Fund by  
virtue of an Act of the First Called Session of the Twenty-  
Sixth Legislature, approved February 23, 1900, providing  
for the survey and sale of the unsurveyed school land.

Said land is situated in Reeves

County, about 16 miles S 85 W. from

Pecos

County, and known as survey No. 27

in Block No. C 17

Magnetic Variation 10 45' E.

Angle 1 26' from Polaris in Western Elongation

BEGINNING AT the S.W. corner of Survey No. 26 this Bl'k,

Thence N. 00 12' W 2379 Vrs.

Thence W. with the S. boundary of <sup>Top</sup> Bl'k 5 1517 Vrs.

Thence S. 00 12' E. 2384 Vrs.

Thence N. 89 48' E. 1517 Vrs. to the begin ing corner of this Survey.

to the place of beginning.

S. Edly Pr itchett,

W. L. Solomon.

Chain Carriers

I, W. D. Twichell

State Surveyor for the State of Texas, do hereby  
certify that the foregoing survey was made by me according to law under the direction of the Commissioner of the  
General Land Office by establishing base lines for the block to which this survey belongs; that the limits, boundaries  
and corners, with the marks, natural and artificial, are truly described in the foregoing Plat and Field Notes.

Surveyed 1" day of Jan. 1902

State Surveyor for the State of Texas.



For plat of this Survey

see Sketch N.

The State of Texas,

Survey

Reeves

County,

No. 28

or

District,

Blk. C. 17

FIELD NOTES of a survey of 640

acres of land made for the Public Free School Fund by virtue of an Act of the First Called Session of the Twenty-Sixth Legislature, approved February 23, 1900, providing for the survey and sale of the unsurveyed school land.

Said land is situated in Reeves

County, about 17 miles S 85 W. from

Pecos

center of County, and known as survey No. 28

in Block No. C 17

Magnetic Variation 10 4' E.

Angle 1 26' from Polaris in Western Elongation

BEGINNING AT the S.W. corner of Survey No. 27 this Bl'k,

Thence N. 00 12' W. 2384 Vrs.

Thence W. with the S. boundary of Township 5 <sup>1574</sup> 1544 Vrs. to the N.E. corner of Survey No. 15 this Bl'k,

Thence S. 00 12' E. 2389 1/2 Vrs.

Thence N. 89:48' E. at 1166 Vrs. pass the N.E. corner of Survey No. 16 this Bl'k, at 1514 Vrs. the beginning corner of this Survey.

to the place of beginning.

S. Edly Pritchett,

W. L. Solomon,

Chain Carriers

I, W. D. Twichell,

State Surveyor for the State of Texas, do hereby certify that the foregoing survey was made by me according to law under the direction of the Commissioner of the General Land Office by establishing base lines for the block to which this survey belongs; that the limits, boundaries and corners, with the marks, natural and artificial, are truly described in the foregoing Plat and Field Notes.

Surveyed 1" day of Jan. 1902

W. D. Twichell  
State Surveyor for the State of Texas.



For plat of this Survey

see Sketch N.

The State of Texas,

Survey

Pecos Reeves County, No. 1  
or District, Blk. C 18

FIELD NOTES of a survey of 230

acres of land made for the Public Free School Fund by  
virtue of an Act of the First Called Session of the Twenty-  
Sixth Legislature, approved February 23, 1900, providing  
for the survey and sale of the unsurveyed school land.

Said land is situated in Reeves

County, about 12 miles S 68 W from

Pecos center of County, and known as survey No. 1

in Block No. C 18

Magnetic Variation 10 45' E

Angle 1 26 from Polaris in Western Elongation

BEGINNING AT the S.E. corner of Survey No. 1 Public School Bl'k 72 same  
being the mesquite stake marked X whence the S. chimney at Hermosa  
bears N. 73 15' E. and Gomez Mtn. bears S. 43 58' W.

Thence E. 1901 Vrs.

Thence S. 298 Vrs.

Thence S. 68 00' W. with the N. boundary of the T and P right of way  
(36 Vrs. from the center of the track) 2050 Vrs. to a cast iron marked  
X whence a stone marked B 72 C 18 and four pits (S. pit in road)  
fence bears S. 18 1/3 Vrs. the center of track bears S. 38 2/3 Vrs.  
the true course of track = N 68° E for 2 miles. +

Thence N. with the E. boundary of Bl'k 72 1066 Vrs. to the beginning  
corner of this Survey.

to the place of beginning.

S. Edly Pritchett,

W. L. Solomom,

Chain Carriers

W. D. Twichell

State Surveyor for the State of Texas, do hereby  
certify that the foregoing survey was made by me according to law under the direction of the Commissioner of the  
General Land Office by establishing base lines for the block to which this survey belongs; that the limits, boundaries  
and corners, with the marks, natural and artificial, are truly described in the foregoing Plat and Field Notes.

Surveyed 1 day of Jan. 1901-1902

State Surveyor for the State of Texas.



For plat of this Survey

see Sketch N.

The State of Texas,

Survey

Reeves

County,

No. 2

or

District,

Blk. C 18

FIELD NOTES of a survey of 6117

acres of land made for the Public Free School Fund by virtue of an Act of the First Called Session of the Twenty-Sixth Legislature, approved February 23, 1900, providing for the survey and sale of the unsurveyed school land.

Said land is situated in Reeves

County, about 11 1/2 miles S 70 W from

center of County, and known as survey No. 2

in Block No. C 18

Magnetic Variation 10 45' E

Angle 1 26' from Polaris in Western Elongation

BEGINNING AT the S.E. corner of Survey No. 1 this Bl'k,

Thence N. 2199 Vrs. to two pits and an earth mound,

Thence E. 1901 Vrs. to an iron plunger coupling marked C 18 and a 6" circular trench, whence a 6" circular disk bears W. 40 Vrs. and S. 10 Vrs. (from disk the S. chimney at Hermosa bears S. 67 32' E. and Twin Mills bears N. 57 54' W. and N. 57 45' W.

Thence S. 1431 Vrs.

Thence S. 68 00' W. with the N. boundary of the T and P right of way (36 Vrs. from the center of the track) at 40 Vrs. a large sand stone in ground marked C. 18 with a smaller stone beside it, mile post No. 663 on the 12" pole from line bears N. 71 55' E. and the S. chimney at Hermosa bears N. 68 45' E. at 2050 Vrs. the beginning corner of this Survey.

to the place of beginning.

S. Edly Pritchett,

W. L. Solomon.

Chain Carriers

I, W. D. Twichell, State Surveyor for the State of Texas, do hereby certify that the foregoing survey was made by me according to law under the direction of the Commissioner of the General Land Office by establishing base lines for the block to which this survey belongs; that the limits, boundaries and corners, with the marks, natural and artificial, are truly described in the foregoing Plat and Field Notes.

Surveyed 1<sup>st</sup> day of Jan. 1902 1900.

W. D. Twichell  
State Surveyor for the State of Texas.



For plat of this Survey

see Sketch N.

## The State of Texas,

Survey

Reeves County, No. 3  
 or District, Blk. C 18

FIELD NOTES of a survey of 640

acres of land made for the Public Free School Fund by  
 virtue of an Act of the First Called Session of the Twenty-  
 Sixth Legislature, approved February 23, 1900, providing  
 for the survey and sale of the unsurveyed school land.

Said land is situated in Reeves

County, about 12 miles S 71 W from

center of County, and known as survey No. 3

in Block No. C 18

Magnetic Variation 10 45' E

Angle 1 26' from Polaris in Western Elongation

BEGINNING AT the N.E. corner of Survey No. 1 this Bl'k,

Thence N. 1901 Vrs. to the two pits and an earth mound,

Thence W. 1901 Vrs. to an iron pipe in a circular pit whence the S.  
 chimney at Hermosa bears S. 82 05' E. and twin mills bear N. 15 45' E.  
 and N. 16 30' E.

Thence S. 1901 Vrs. to a mesquite stake marked X and the S. chimney at  
 Hermosa bears N. 78 15' E. and Gomez Mtn. bears S. 43 58' W.

Thence E. 1901 Vrs. to the beginning corner of this Survey.

to the place of beginning.

S. Edly Pritchett,

W. L. Solomon.

Chain Carriers

I, W. D. Twichell

State Surveyor for the State of Texas, do hereby  
 certify that the foregoing survey was made by me according to law under the direction of the Commissioner of the  
 General Land Office by establishing base lines for the block to which this survey belongs; that the limits, boundaries  
 and corners, with the marks, natural and artificial, are truly described in the foregoing Plat and Field Notes.

Surveyed 1" day of Jan. 1901 1900.

W. D. Twichell  
State Surveyor for the State of Texas.



For plat of this Survey

see Sketch N.

The State of Texas,

Survey

Reeves

County,

No. 4

or

District,

Blk. C 18

FIELD NOTES of a survey of 640

acres of land made for the Public Free School Fund by  
virtue of an Act of the First Called Session of the Twenty-  
Sixth Legislature, approved February 23, 1900, providing  
for the survey and sale of the unsurveyed school land.

Said land is situated in Reeves

County, about 11 miles S 77 W from

Pecos, and known as survey No. 4

in Block No. C 18

Magnetic Variation 10 45' E

Angle 1 26 from Polaris in Western Elongation

BEGINNING AT the N.E. corner of Survey No. 3 this Bl'k two pits and an  
earth mound,

Thence N. 1901 vrs.

Thence W. 1901 vrs. to a small pile of stone and two pits whence twin  
mills bear N. 80 20' and 81 30' E. about 500 vrs. and Gomez Mtn. bears  
S. 41 45' W.

Thence S. 1901 Vrs. to an iron pipe in a circular ~~trough~~ pit, whence the  
S. chimney at Hermosa bears S. 82 05' E. and twin mills bears N. 15 45'  
and 16 30' E.

Then e E. 1901 Vrs. to the beginning corner of this Survey.

to the place of beginning.

Note: The apparent difference in course on the common line between  
this survey and survey 21, C17 is a correction for divergence of meridians.

S. Edly Pritchett,

W. L. Solomon.

Chain Carriers

I, W. L. Solomon,

State Surveyor for the State of Texas, do hereby  
certify that the foregoing survey was made by me according to law under the direction of the Commissioner of the  
General Land Office by establishing base lines for the block to which this survey belongs; that the limits, boundaries  
and corners, with the marks, natural and artificial, are truly described in the foregoing Plat and Field Notes.

Surveyed 1<sup>st</sup> day of Jan. 1902 1902W. L. Pritchett  
State Surveyor for the State of Texas.



## The State of Texas,

Survey **175**

For plat of this Survey

see Sketch N.

Reeves County, No. 5  
 or District, Blk. C 18

FIELD NOTES of a survey of 640

acres of land made for the Public Free School Fund by  
 virtue of an Act of the First Called Session of the Twenty-  
 Sixth Legislature, approved February 23, 1900, providing  
 for the survey and sale of the unsurveyed school land.

Said land is situated in ReevesCounty, about 10 miles S 76 W fromPecos Center of County, and known as survey No. 5in Block No. C 18Magnetic Variation 10 45' EAngle 1 26' from Polaris in Western ElongationBEGINNING AT the N.E. corner of Survey No. 4 this Bl'k,Thence E. 1901 Vrs.

Thence S. 1901 Vrs. to an iron plunger coupling marked C 18 and a 6"  
circular trendh, whence a 6" circular disk bears W. 40 and S. 10 Vrs.  
(from the disk the S. chimney at Hermosa bears S. 67 32' E. and twin  
mills bears N. 57 54' and 57 45' W.)

Thence W. 1901 Vrs. to two pits and an earth mound,Thence N. 1901 Vrs. to the beginning corner of this Survey.

to the place of beginning.

S. Edly Pritchett,W. L. Solomon.

Chain Carriers

I. W. D. Twichell

State Surveyor for the State of Texas, do hereby  
 certify that the foregoing survey was made by me according to law under the direction of the Commissioner of the  
 General Land Office by establishing base lines for the block to which this survey belongs; that the limits, boundaries  
 and corners, with the marks, natural and artificial, are truly described in the foregoing Plat and Field Notes.

Surveyed 1" day of Jan. 1902

1900

I. W. D. Twichell  
State Surveyor for the State of Texas.



For plat of this Survey

see Sketch N.

The State of Texas,

Survey

Reeves

County,

No. 6

or

District,

Blk. C 18

FIELD NOTES of a survey of 630

acres of land made for the Public Free School Fund by virtue of an Act of the First Called Session of the Twenty-Sixth Legislature, approved February 23, 1900, providing for the survey and sale of the unsurveyed school land.

Said land is situated in Reeves

County, about 9 miles S 73 W from

Pecos center of County, and known as survey No. 6

in Block No. C 18

Magnetic Variation 10 45' E

Angle 1 26' from Polaris in Western Elongation

BEGINNING AT the N.E. corner of Survey No. 5 this Bl'k.

Thence E. 1901 vrs.

Thence S. 1631 vrs.

Thence S 56 18' W. with the N. boundary of D.W. Washburn's Survey 487 vrs.

Thence W. 1496 vrs. to an iron plunger coupling marked C 18 and a 6" circular trench, whence a 6" circular disk bears W 40 and S. 10 vrs. (from disk the S. chimney at Hermosa bears S. 67 32' E. and twin mills bears N. 57 54' and 57 45' W.

Thence N. 1901 vrs. to the beginning corner of this Survey.

to the place of beginning.

S. Edly Pritchett,

W. L. Solomon.

Chain Carriers

I, W. D. Twichell

State Surveyor for the State of Texas, do hereby certify that the foregoing survey was made by me according to law under the direction of the Commissioner of the General Land Office by establishing base lines for the block to which this survey belongs; that the limits, boundaries and corners, with the marks, natural and artificial, are truly described in the foregoing Plat and Field Notes.

Surveyed 1" day of Jan. 1902 1900.

State Surveyor for the State of Texas.



For plat of this Survey  
see Sketch N.

The State of Texas,

Survey **177**

Reeves County, No. 7  
or District, Blk. C 18

FIELD NOTES of a survey of 227

acres of land made for the Public Free School Fund by  
virtue of an Act of the First Called Session of the Twenty-  
Sixth Legislature, approved February 23, 1900, providing  
for the survey and sale of the unsurveyed school land.

Said land is situated in Reeves

County, about 10 miles S 70 W from

Pecos center of County, and known as survey No. 7

in Block No. C 18

Magnetic Variation 10 45' E  
Angle 1 26' from Polaris in Western Elongation

BEGINNING AT the S.E. corner of Survey No. 2 this Bl'k,

Thence N. ~~1433~~ 1431 Vrs. to an iron plunger coupling marked C 18 and  
a 6" circular trench, whence a 6" circular disk bears W. 40 and S. 10  
Vrs. (from the disk the S. chimney at Hermosa bears S. 67 32' E.) and  
Twin Mills bear N. 57 54 and 57 45' W.

<sup>Thence E 1296 Vrs.</sup>  
Thence S. 56 18' W. with the N.W. boundary of D.W. Washburn's Survey  
840 Vrs.

Thence S. 33 42' E. with the S.W. boundary of the D.W. Washburn Survey  
610 Vrs.

Thence S. 68 00' W. with the N. ~~102~~ boundary of the T and P right of way  
(36 Vrs. from the center of the track) 1224 Vrs. to the beginning corner  
of this Survey.

to the place of beginning.

S. Edly Pritchett,

W. L. Solomon,

Chain Carriers

I, W. D. Twichell

State Surveyor for the State of Texas, do hereby  
certify that the foregoing survey was made by me according to law under the direction of the Commissioner of the  
General Land Office by establishing base lines for the block to which this survey belongs; that the limits, boundaries  
and corners, with the marks, natural and artificial, are truly described in the foregoing Plat and Field Notes.

Surveyed 1" day of Jan. 1902 1900

W. D. Twichell  
State Surveyor for the State of Texas.



## The State of Texas,

178

Survey

Reeves County, No. 8  
or District, Blk. C 18

For plat of this Survey

see Sketch N.

FIELD NOTES of a survey of 459

acres of land made for the Public Free School Fund by  
virtue of an Act of the First Called Session of the Twenty-  
Sixth Legislature, approved February 23, 1900, providing  
for the survey and sale of the unsurveyed school land.

Said land is situated in Reeves

County, about 9 miles S 72 W from

center of County, and known as survey No. 8

in Block No. C 18

Magnetic Variation 10 45' E

Angle 1 26' from Polaris in Western elongation

BEGINNING AT the S.E. corner of Survey No. 6 this Bl'k,

Thence N. 2541 Vrs.

Thence S. 33 42' E. with the W. boundary of Survey. 47 Bl'k 4 1639 Vrs.

Thence N. 56 18' E. 114 Vrs.

Thence S. 33 42' E. with the W. boundary of Bl'k 4/1676 Vrs.

Thence S. 68 00' W. with the N. boundary of the T and P right of way  
(36 Vrs. from the center of the track) 970 Vrs.Thence N. 33 42' W. with the N.E. boundary of D.W. Washburn's Survey  
1004 Vrs.Thence S. 56 18' W. with the N.W. boundary of D.W. Washburn's Survey  
574 Vrs. to the beginning corner of this Survey.

to the place of beginning.

S. Edly Pritchett,

W. L. Solomon.

CP

I, W. D. Twichell

State Surveyor for the Sta

certify that the foregoing survey was made by me according to law under the direction of  
General Land Office by establishing base lines for the block to which this survey belongs;  
and corners, with the marks, natural and artificial, are truly described in the foregoing

Surveyed 1" day of Jan. 1902 1902 1902

State



For plat of this Survey

see Sketch N.

The State of Texas,

Survey

Reeves County, No. 9  
or District, Blk. C 18

FIELD NOTES of a survey of 793

acres of land made for the Public Free School Fund by  
virtue of an Act of the First Called Session of the Twenty-  
Sixth Legislature, approved February 23, 1900, providing  
for the survey and sale of the unsurveyed school land.

Said land is situated in Reeves

County, about 9 miles S 80 W from

Peco S center of County, and known as survey No. 9

in Block No. C 18

Magnetic Variation 10 45' E

Angle 1 26' from Polaris in Western Elongation

BEGINNING AT the N.E. corner of Survey No. 6 this blk

Thence W. 1901 Vrs.

Thence N. <sup>3760</sup> 3760 Vrs. whence a pile of stone under a fence and a small  
stone marked X bears & two pits bears N. 33 42' W. 51 Vrs.

Thence S. 33 42' E. with the W. boundary of Bl'k 4 at 1208 Vrs. an old  
iron pipe marked 48 COR. 56 63, at 3426 Vrs. a point,

Thence S. 90 910 Vrs. to the beginning corner of this Survey.

to the place of beginning.

S. Edly Pritchett,

W. L. Solomon.

Chain Carriers

I, W. D. Twichell

State Surveyor for the State of Texas, do hereby  
certify that the foregoing survey was made by me according to law under the direction of the Commissioner of the  
General Land Office by establishing base lines for the block to which this survey belongs; that the limits, boundaries  
and corners, with the marks, natural and artificial, are truly described in the foregoing Plat and Field Notes.

Surveyed 1<sup>st</sup> day of Jan. 1902 1900.

W. D. Twichell  
State Surveyor for the State of Texas.



For plat of this Survey

see Sketch N.

*F-79686*  
*CORRECT ON MAP FOR 640 ACRES*  
*3-16-48 JH*

The State of Texas,

Survey

Reeves County, No. 10  
or District, Blk. C 18

FIELD NOTES of a survey of 640

acres of land made for the Public Free School Fund by virtue of an Act of the First Called Session of the Twenty-Sixth Legislature, approved February 23, 1900, providing for the survey and sale of the unsurveyed school land.

Said land is situated in Reeves

County, about 10 miles S 81 W from

Pecos center of County, and known as survey No. 10

in Block No. C 18

Magnetic Variation 10 45' E

Angle 1 26' from Polaris in Western Elongation

BEGINNING AT the S.W. corner of this Survey No. 9 this Bl'k,

Thence N. 1901 Vrs.

Thence W. 1901 Vrs.

Thence S. 1901 Vrs. to the N.E. corner of Survey No. 4 this Bl'k,

Thence E. 1901 vrs. to the beginning corner of this Survey.

*Patented*  
*3-20-48*  
*Robertson*

to the place of beginning.

S. Edly Pritchett,

W. L. Solomon.

Chain Carriers

W. D. Twichell

State Surveyor for the State of Texas, do hereby certify that the foregoing survey was made by me according to law under the direction of the Commissioner of the General Land Office by establishing base lines for the block to which this survey belongs; that the limits, boundaries and corners, with the marks, natural and artificial, are truly described in the foregoing Plat and Field Notes.

Surveyed 1" day of Jan. 1902 1900.

*W. D. Twichell*  
State Surveyor for the State of Texas.



For plat of this Survey

see Sketch N.

*F. 151418*  
*CORRECT ON MAP FOR 640 ACRES*  
*3-16-48*  
*Calvin*  
*3-20-48*  
*Johnson*

The State of Texas,

Survey

~~Pecos~~ Reeves

County,

No. 11

or

District,

Blk. C. 18

FIELD NOTES of a survey of 640

acres of land made for the Public Free School Fund by virtue of an Act of the First Called Session of the Twenty-Sixth Legislature, approved February 23, 1900, providing for the survey and sale of the unsurveyed school land.

Said land is situated in Reeves

County, about 11 miles S 82 W from

Pecos County, and known as survey No. 11

in Block No. C 18

Magnetic Variation 10 45' E

Angle 1 25' from Polaris in Western Elongation

BEGINNING AT the N.W. corner of Survey No. 10 this Bl'k,

Thence W. 1901 Vrs. to 2 pits and 3 small boulders,

Thence S. 1901 Vrs. to a small pipe of stone and two pits whence twin mills bear about 500 Vrs. and Gomez Mtn. bears S. 41 45' W.

Thence E. 1901 Vrs.

Thence N. 1901 Vrs. to the beginning corner of this Survey.

to the place of beginning.

*Note: The apparent difference in the common boundary between this survey and 22, block C 17 is a correction for divergence in meridians.*

S. Edly Pritchett,

W. L. Solomon.

Chain Carriers

I, W. D. Twichell

State Surveyor for the State of Texas, do hereby

certify that the foregoing survey was made by me according to law under the direction of the Commissioner of the General Land Office by establishing base lines for the block to which this survey belongs; that the limits, boundaries and corners, with the marks, natural and artificial, are truly described in the foregoing Plat and Field Notes.

Surveyed 1" day of Jan. 1902 1900.

W. D. Twichell  
 State Surveyor for the State of Texas.



For plat of this Survey

see Sketch N.

## The State of Texas,

Survey

Reeves County, No. 12  
 or \_\_\_\_\_ District, Blk. C. 12

FIELD NOTES of a survey of 640

acres of land made for the Public Free School Fund by  
 virtue of an Act of the First Called Session of the Twenty-  
 Sixth Legislature, approved February 23, 1900, providing  
 for the survey and sale of the unsurveyed school land.

Said land is situated in ReevesCounty, about 11 miles S 97 W fromReeves center of County, and known as survey No. 12in Block No. C. 12Magnetic Variation 10 45' EAngle 1 23' from Polaris in Western ElongationBEGINNING AT the N.E. corner of Survey No. 12 this Bl'k.

Thence N. 1739 Vrs.

Thence W. 2141 Vrs.

Thence S. with the E. boundary of Bl'k <sup>5</sup> 4 Township 5 <sup>12.83</sup> Vrs.

Thence S. 451 Vrs. to two pits and three small boulders,

Thence E. 1901 Vrs. to the beginning corner of this Survey.

to the place of beginning.

S. Edly Pritchett,W. L. Solomon.

Chain Carriers

I, W. D. Twichell

State Surveyor for the State of Texas, do hereby  
 certify that the foregoing survey was made by me according to law under the direction of the Commissioner of the  
 General Land Office by establishing base lines for the block to which this survey belongs; that the limits, boundaries  
 and corners, with the marks, natural and artificial, are truly described in the foregoing Plat and Field Notes.

Surveyed 1 day of Jan. 1902 1900.

W. D. Twichell  
 State Surveyor for the State of Texas.



For plat of this Survey

see Sketch N.

The State of Texas,

Survey

Reeves

County,

No. 13

or

District,

Blk. C 18

FIELD NOTES of a survey of 640

acres of land made for the Public Free School Fund by  
virtue of an Act of the First Called Session of the Twenty-  
Sixth Legislature, approved February 23, 1900, providing  
for the survey and sale of the unsurveyed school land.

Said land is situated in Reeves

County, about 10 miles S 87 W from

center of county, and known as survey No. 13

in Block No. C 18

Magnetic Variation 10 45' E

Angle 1 26' from Polaris in Western Elongation

BEGINNING AT the S.E. corner of Survey No. 12 this Bl'k,

Thence E. 1901 Vrs.

Thence N. 1859 Vrs.

Thence N. 33 42' W. 51 Vrs. to a pile of stone under fence and a small  
stone marked X and two pits whence the N. post of gate bears S. 33 45' E  
11 2/3 Vrs. and a wind mill bears S. 82 15' E. and an iron pipe bears  
S. 33 45' E. 1259 Vrs.

Thence W. 1873 Vrs. to two pits and a small mesquite stake and a small  
pile of stone whence the Pecos court House bears S. 88 33' E. and Twin  
Mills bear S. 19 12' and 19 40' W.

Thence S. 1901 Vrs. to the beginning corner of this Survey.

to the place of beginning.

S. Edly Pritchett,

W. L. Solomon.

Chain Carriers

I, W. D. Twichell

State Surveyor for the State of Texas, do hereby  
certify that the foregoing survey was made by me according to law under the direction of the Commissioner of the  
General Land Office by establishing base lines for the block to which this survey belongs; that the limits, boundaries  
and corners, with the marks, natural and artificial, are truly described in the foregoing Plat and Field Notes.

Surveyed 1 2" day of Jan. 1902 1902

State Surveyor for the State of Texas.



For plat of this Survey

see Sketch N.

The State of Texas,

Reeves County, Survey No. 14  
or District, Blk. C 18

FIELD NOTES of a survey of 615

acres of land made for the Public Free School Fund by  
virtue of an Act of the First Called Session of the Twenty-  
Sixth Legislature, approved February 23, 1900, providing  
for the survey and sale of the unsurveyed school land.

Said land is situated in Reeves

County, about 10 miles S 89° W from

Pecos center of County, and known as survey No. 14

in Block No. C 18

Magnetic Variation 10 45' E

Angle 1 26' from Polaris in Western Elongation

BEGINNING AT the N.W. corner of Survey N. 13 this Bl'k and two pits  
and a small mesquite stake and a small pile of stone whence the Pecos Co  
Court House bears S. 88 33' E. and Twin Mills bears S. 19 12' and 19 40' W.  
Thence N. 1901 Vrs.  
Thence E. 1901 Vrs.  
Thence S. 1117 Vrs.  
Thence S. 56 18' W. with the N.W. boundary of Survey No. 63 Bl'k 4  
435 Vrs.  
Thence S. 33 42' E. with the S.W. boundary of Survey No. 63 Bl'k 4 601 Vr  
Thence W. 1874 Vrs. to the beginning corner of this Survey.

to the place of beginning.

S. Edly Pritchett,

W. L. Solomon.

Chain Carriers

I. W. D. Twichell

State Surveyor for the State of Texas, do hereby  
certify that the foregoing survey was made by me according to law under the direction of the Commissioner of the  
General Land Office by establishing base lines for the block to which this survey belongs; that the limits, boundaries  
and corners, with the marks, natural and artificial, are truly described in the foregoing Plat and Field Notes.

Surveyed 2" day of Jan. 1902 1900.

State Surveyor for the State of Texas.



For plat of this Survey

see Sketch N.

The State of Texas,

Survey

Reeves

County,

No. 15

or

District,

Blk. C 18

FIELD NOTES of a survey of 640

acres of land made for the Public Free School Fund by  
virtue of an Act of the First Called Session of the Twenty-  
Sixth Legislature, approved February 23, 1900, providing  
for the survey and sale of the unsurveyed school land.

Said land is situated in Reeves

County, about 11 miles N 89 W from

Pecos, and known as survey No. 15

in Block No. C 18

Magnetic Variation 10 45' E

Angle 1 26' from Polaris in Western Elongation

BEGINNING AT the N.E. corner of Survey No. 12 this Bl'k,

Thence N. at 162 Vrs. two pits and a small mesquite stake and a small  
pile of stone whence the Pecos Court House bears S. 89 33' E. and twin  
mills bears S. 19 12 and 19 40' W. at 1688 Vrs. a point,

Thence W. 2141 Vrs.

Thence S. with the E. boundary of Bl'k 54 Township 5 1688 Vrs. a point  
(whence two pits bears E. 240 Vrs. and N. 162 Vrs. <sup>from which</sup> whence Gomez Mtn. <sup>from which</sup>  
bears S. 38 45' W. <sup>Twin Mills bear S 0 50 45 09 15' E</sup> and the E. edge of W. Flat Top Mtn. bears S. 04 20' W.

~~the beginning corner of this Survey.~~

Thence E. 2141 Vrs. to the beginning corner of this Survey.

to the place of beginning.

S. Edly Pritchett,

W. L. Solomon.

Chain Carriers

I. W. D. Twichell

State Surveyor for the State of Texas, do hereby  
certify that the foregoing survey was made by me according to law under the direction of the Commissioner of the  
General Land Office by establishing base lines for the block to which this survey belongs; that the limits, boundaries  
and corners, with the marks, natural and artificial, are truly described in the foregoing Plat and Field Notes.

Surveyed 2<sup>nd</sup> day of Jan. 1902 1902

State Surveyor for the State of Texas.



## The State of Texas,

Survey

Reeves County, No. 16  
or District, Blk. C 19

FIELD NOTES of a survey of 640

acres of land made for the Public Free School Fund by  
virtue of an Act of the First Called Session of the Twenty-  
Sixth Legislature, approved February 23, 1900, providing  
for the survey and sale of the unsurveyed school land.

Said land is situated in Reeves

County, about 11 miles N 20 W from

center of County, and known as survey No. 12

in Block No. C 19

For plat of this Survey

see Sketch N.

F-151419 640 ACRES  
CORRECT ON MAP FOR  
11-19-59 J.B.H.

Magnetic Variation 10 45' E

Angle 1 26' from Polaris in Western Elongation

BEGINNING AT the N.E. corner of Survey No. 15 this Bl'k,

Thence N. 1699 Vrs.

Thence W. 2141 Vrs.

Thence S. with the E. boundary of Bl'k 54 Township 5 1699 Vrs.

Thence E. 2141 Vrs. to the beginning corner of this Survey.

Patented  
12-14-1959  
Hedrick

to the place of beginning.

S. Edly Pritchett,

W. L. Solomon,

Chain Carriers

I, W. D. Twiche 11

State Surveyor for the State of Texas, do hereby  
certify that the foregoing survey was made by me according to law under the direction of the Commissioner of the  
General Land Office by establishing base lines for the block to which this survey belongs; that the limits, boundaries  
and corners, with the marks, natural and artificial, are truly described in the foregoing Plat and Field Notes.

Surveyed 2" day of Jan. 1902 1900.

W. D. Twiche  
State Surveyor for the State of Texas.



## The State of Texas,

187

Survey

Reeves

County,

No. 17

or

District,

Blk. C 18

For plat of this Survey

see Sketch N.

Magnetic Variation 10 45' E

Angle 1 26' from Polaris in Western elongation

FIELD NOTES of a survey of 640

acres of land made for the Public Free School Fund by  
virtue of an Act of the First Called Session of the Twenty-  
Sixth Legislature, approved February 23, 1900, providing  
for the survey and sale of the unsurveyed school land.

Said land is situated in Reeves

County, about 10 miles N. 81 W. from

Pecos County, and known as survey No. 17

in Block No. C 18

BEGINNING AT the N.W. corner of Survey No. 14 this Bl'k,

Thence N. 1901 Vrs.

Thence E. 1901 Vrs. to a pile of stone and two pits whence a wind mill b  
bears N. 89 10' W. and Gomez Mtn. bears S. 39 50' W.

Thence S. 997 Vrs.

Thence S. 56 09' W. with the N.W. <sup>boundary</sup> corner of Survey No. 33 Bl'k 4 42 Vrs.  
to an <sup>old</sup> iron pipe and two pits marked 33 B 4,

Thence S. 33 42' E. with the S.W. boundary of Survey No. 33 Bl'k 4 63 Vrs.

Thence S. 929 Vrs. to two pits whence Gomez Mtn. bears S. 40 45' W  
and the E edge of W. Flat Top bears S. 10 00' W.

Thence W. 1901 Vrs. to the beginnig corner of this Survey.

to the place of beginning.

S. Edly Pritchett,

W. L. Solomon.

Chain Carriers

I. W. D. Twichell

State Surveyor for the State of Texas, do hereby  
certify that the foregoing survey was made by me according to law under the direction of the Commissioner of the  
General Land Office by establishing base lines for the block to which this survey belongs; that the limits, boundaries  
and corners, with the marks, natural and artificial, are truly described in the foregoing Plat and Field Notes.

Surveyed 2 " day of Jan. 1902 1900.

State Surveyor for the State of Texas.



For plat of this Survey

see Sketch N.

The State of Texas,

Survey

Reeves

County,

No. 18

or

District,

Blk. C 18

FIELD NOTES of a survey of 178

acres of land made for the Public Free School Fund by  
virtue of an Act of the First Called Session of the Twenty-  
Sixth Legislature, approved February 23, 1900, providing  
for the survey and sale of the unsurveyed school land.  
Said land is situated in Reeves

County, about 9 1/2 miles N. 88 W. from

Pecos, and known as survey No. 18

in Block No. C 18

Magnetic Variation 10 45' E

Angle 1 26' from Polaris in Western Elongation

BEGINNING AT the most northern S.E. corner of Survey No. 14 this Bl'k,  
Thence N. 56 18' E. with the N.W. boundary of Survey No. 63 Bl'k 4  
1158 Vrs.  
Thence N. 33 42' W. with the S.W. boundary of Survey No. 33 Bl'k 4  
1737 Vrs.  
Thence S. at 929 Vrs. two pits whence Gomez Mtn. bears S. 40 45' W. and  
the E. edge of W. Flat Top Mtn. bears S. 10 00' W. at 2088 Vrs. the  
at beginning corner of this Survey.

to the place of beginning.

S. Edly Pritchett,

W. L. Solomon.

Chain Carriers

I, W. D. Twichell

State Surveyor for the State of Texas, do hereby  
certify that the foregoing survey was made by me according to law under the direction of the Commissioner of the  
General Land Office by establishing base lines for the block to which this survey belongs; that the limits, boundaries  
and corners, with the marks, natural and artificial, are truly described in the foregoing Plat and Field Notes.

Surveyed 2" day of Jan. 1902 1900.

W. D. Twichell  
State Surveyor for the State of Texas.

See F-151420  
for Cor. F.N.

Cancelled b-1  
Cor. F.N.  
1/4/62  
JSCW

c/c  
11-15-24  
W.H.A.



For plat of this Survey

see Sketch N.

The State of Texas,

Survey

Reeves

County,

No. 19

or

District,

Blk. C 18

FIELD NOTES of a survey of Reeves- 429

acres of land made for the Public Free School Fund by virtue of an Act of the First Called Session of the Twenty-Sixth Legislature, approved February 23, 1900, providing for the survey and sale of the unsurveyed school land.

Said land is situated in Reeves

County, about 9 1/2 miles N 76 W. from

Pecos center of County, and known as survey No. 19

in Block No. C 18

Magnetic Variation 10 45' E

Angle 1 26' from Polaris in Western Elongation

BEGINNING AT the N.E. corner of Survey no. 20 this Bl'k, a str x + str mlf + 2 ft  
Thence E. 908 Vrs.

Thence S. 56 09' W. with the N. boundary of Survey No. 23 Bl'k 4.  
522 1/2 Vrs.

Thence S. 33 51' E. with the W. boundary of said Survey No. 23 1818 Vrs.

Thence S. 56 09' W. with the N. boundary of Survey No. 33 Bl'k 4 1790 Vrs

Thence N. at 897 Vrs. a pile of stone and two pits whence a wind mill  
bears N. 89 10' W. and Gomez Mt n. bears S. 39 50' W. at 2349 Vrs. e  
cross a fence, at 2799 Vrs. the beginning corner of this Survey.

to the place of beginning.

S. Edly Pritchett,

W. L. Solomon.

Chain Carriers

I. W. D. Twichell

State Surveyor for the State of Texas, do hereby certify that the foregoing survey was made by me according to law under the direction of the Commissioner of the General Land Office by establishing base lines for the block to which this survey belongs; that the limits, boundaries and corners, with the marks, natural and artificial, are truly described in the foregoing Plat and Field Notes.

Surveyed 2" day of Jan. 1902 1900.

State Surveyor for the State of Texas.



For plat of this Survey

See Sketch N.

The State of Texas,

Survey

Reeves County, No. 20  
 or District, Blk. C 18

FIELD NOTES of a survey of 640

acres of land made for the Public Free School Fund by  
 virtue of an Act of the First Called Session of the Twenty-  
 Sixth Legislature, approved February 23, 1900, providing  
 for the survey and sale of the unsurveyed school land.

Said land is situated in Reeves

County, about 10 miles N. 76 W from

Pecos, and known as survey No. 20

in Block No. C 18

Magnetic Variation 10 45' E

Angle 1 726' from Polaris in Western Elongation

BEGINNING AT the N.W. corner of Survey No. 17 this Blk,

Thence N. 1100 Vrs.

Thence E. 643 Vrs.

Thence N. 1210 Vrs.

Thence E. 1258 Vrs.

Thence S. at 409 Vrs. a stone marked X and a stone mound and two pits wh  
 whence the Pecos Court House bears S. 70 45' E. at 2310 Vrs. a pile of  
 stone and two pits whence a wind mill bears N. 89 10' W. and Gomez Mtn.  
 bears S. 39 50' W.

Thence W. 1901 Vrs. to the beginning corner of this Survey.

to the place of beginning.

S. Edlye Pritchett,

W. L. Solomon,

Chain Carriers

I, W. D. Twichell, State Surveyor for the State of Texas, do hereby  
 certify that the foregoing survey was made by me according to law under the direction of the Commissioner of the  
 General Land Office by establishing base lines for the block to which this survey belongs; that the limits, boundaries  
 and corners, with the marks, natural and artificial, are truly described in the foregoing Plat and Field Notes.

Surveyed 2" day of Jan. 1902 1900.

W. D. Twichell  
State Surveyor for the State of Texas.



191

For plat of this Survey

see Sketch N.

The State of Texas,

Survey

Reeves

County,

No. 21

or

District,

Blk. C 18

FIELD NOTES of a survey of 640

acres of land made for the Public Free School Fund by  
virtue of an Act of the First Called Session of the Twenty-  
Sixth Legislature, approved February 23, 1900, providing  
for the survey and sale of the unsurveyed school land.

Said land is situated in Reeves

County, about 11 miles N 78 W from

Pecos center of County, and known as survey No. 21

in Block No. C 18

Magnetic Variation 10 45' E

Angle 1 26' from Polaris in Western elongation

BEGINNING AT the N.E. corner of Survey No. 16 this Bl'k,

Thence N. 1688 Vrs.

Thence W. 2141 Vrs.

Thence S. with the E. boundary of Bl'k 54 Township 5 1688 Vrs.

Thence E. 2141 Vrs. to the beginning orner of this Survey.

to the place of beginning.

S. Edly Pritchett

W. L. Solomon.

Chain Carriers

I, W D. Twichell

State Surveyor for the State of Texas, do hereby  
certify that the foregoing survey was made by me according to law under the direction of the Commissioner of the  
General Land Office by establishing base lines for the block to which this survey belongs; that the limits, boundaries  
and corners, with the marks, natural and artificial, are truly described in the foregoing Plat and Field Notes.

Surveyed 2<sup>nd</sup> day of Jan. 1902 1900W D Twichell  
State Surveyor for the State of Texas.



For plat of this Survey

see Sketch N°

c/c  
11-15-246  
W.H.A.Magnetic Variation 10 45' EAngle 1 26' from Polaris Western Elongation

The State of Texas,

Survey **192**

Reeves County, No. 22  
or District, Blk. C 18

FIELD NOTES of a survey of 617

acres of land made for the Public Free School Fund by  
virtue of an Act of the First Called Session of the Twenty-  
Sixth Legislature, approved February 23, 1900, providing  
for the survey and sale of the unsurveyed school land.

Said land is situated in ReevesCounty, about 11 miles N 77 W. fromPecos County, and known as survey No. 22in Block No. C 18BEGINNING AT the N.W. corner of Survey N O. 21 this Bl'k,Thence E. 2784 Vrs. to an interior corner of Survey No. 20 this Bl'k,Thence N. 1252 Btd Vrs.Thence W. at 883 Vrs. the S.E. corner of Survey No. 9 Bl'k 54 ,at2784 Vrs. its S.W. corner ,Thence S. 1252 Vrs. to the beginning corner of this Survey.

to the place of beginning.

S. Edly Pritchett,W. L. Solomon.

Chain Carriers

I, W. D. Twiche 11

State Surveyor for the State of Texas, do hereby  
certify that the foregoing survey was made by me according to law under the direction of the Commissioner of the  
General Land Office by establishing base lines for the block to which this survey belongs; that the limits, boundaries  
and corners, with the marks, natural and artificial, are truly described in the foregoing Plat and Field Notes.

Surveyed 2 day of Jan. 1902 1900.

W. D. Twiche 11  
State Surveyor for the State of Texas.



For plat of this Survey

see Sketch N.

The State of Texas,

Survey 193

Reeves County, No. 23  
 or District, Blk. C 18

FIELD NOTES of a survey of 640

acres of land made for the Public Free School Fund by  
 virtue of an Act of the First Called Session of the Twenty-  
 Sixth Legislature, approved February 23, 1900, providing  
 for the survey and sale of the unsurveyed school land.

Said land is situated in Reeves

County, about 10 1/2 miles N. 42 W from

Pecos center of County, and known as survey No. 23

in Block No. C 18

Magnetic Variation 10 45' E

Angle 1 26' from Polaris Western Elongation

BEGINNING AT the N.E. corner of Survey No. 22 this Blk,

Thence S. 42 Vrs.

Thence E. 1258 Vrs.

Thence N. at 1492 Vrs. a stone mound and a small red rock marked X,  
 at 1705 Vrs. a point,

Thence W. 21 41 Vrs.

Thence S. with the E. boundary of Survey No. 9 Blk 54, 663 Vrs.

Thence E. 883 vrs. to the beginning corner of this Survey.

to the place of beginning.

S. Edly Pritchett,

W. L. Solomon,

Chain Carriers

I. W. D. Twichell

State Surveyor for the State of Texas, do hereby  
 certify that the foregoing survey was made by me according to law under the direction of the Commissioner of the  
 General Land Office by establishing base lines for the block to which this survey belongs; that the limits, boundaries  
 and corners, with the marks, natural and artificial, are truly described in the foregoing Plat and Field Notes.

Surveyed 2" day of Jan. 1901

I. W. D. Twichell  
State Surveyor for the State of Texas.



For plat of this Survey

see Sketch N.

The State of Texas,

Survey 194

Reeves

County,

No. 24

or

District,

Blk. C 18

FIELD NOTES of a survey of 783

acres of land made for the Public Free School Fund by  
virtue of an Act of the First Called Session of the Twenty-  
Sixth Legislature, approved February 23, 1900, providing  
for the survey and sale of the unsurveyed school land.

Said land is situated in Reeves

County, about 9 1/2 miles N 70 W from

Pecos, and known as survey No. 24

in Block No. C 18

Magnetic Variation 10 45' E

Angle 1 26' from Polaris in Western Elongation

BEGINNING AT

213 vrs from  
the N.E. corner of Survey No. 23 at a stone mound  
and a small red rock marked X,

Thence E. 3742 Vrs.

Thence S. 56 09' W. with the N. boundary of Bl'k 4 3413 Vrs.

Thence W. 908 Vrs. to a stone marked X and a pile of stone and two pits  
whence the Pecos Court House bears S. 70 45' E.

Thence N. 1901 Vrs. to the beginning corner of this Survey.

to the place of beginning.

S. Edly Pritchett,

W. L. Solomon.

Chain Carriers

I, W. D. Twichell

State Surveyor for the State of Texas, do hereby  
certify that the foregoing survey was made by me according to law under the direction of the Commissioner of the  
General Land Office by establishing base lines for the block to which this survey belongs; that the limits, boundaries  
and corners, with the marks, natural and artificial, are truly described in the foregoing Plat and Field Notes.

Surveyed 24 day of Jan. 1902

1900

W. D. Twichell  
State Surveyor for the State of Texas.



195

For plat of this Survey

see Sketch N.

The State of Texas,

Survey

Reeves

County,

No. 25

or

District,

Blk. C 18

FIELD NOTES of a survey of 640

acres of land made for the Public Free School Fund by  
virtue of an Act of the First Called Session of the Twenty-  
Sixth Legislature, approved February 23, 1900, providing  
for the survey and sale of the unsurveyed school land.  
Said land is situated in Reeves

County, about 10 miles N 64 W from

Pecos County, and known as survey No. 25

in Block No. C 18

Magnetic Variation 10 45' E

Angle 1 26' from Polaris in Western Elongation

BEGINNING AT <sup>18 1/2' W from</sup> the NE Corner of Survey No. 24 this Bl'k,

Thence N. 1901 Vrs.

Thence W. 1901 Vrs. to a stone mound and a small stone marked X. whence  
Gomez Mtn. bears S. 42 55' W.Thence W. ~~2141 Vrs.~~ S. at 461 Vrs. cross a ravine, at 1901 Vrs. a stone  
mound and a small red st one marked X.Thence S. with the E. boundary of Bl'k 54 Township 5 1689 Vrs. to the  
~~beginning corner of this Survey.~~

Thence E. 1901 Vrs. to the beginning corner of this Survey.

to the place of beginning.

S. Edly Pritchett,

W. I. Solomon,  
W. B. Twichell

Chain Carriers

I, W. D. Twichell

State Surveyor for the State of Texas, do hereby  
certify that the foregoing survey was made by me according to law under the direction of the Commissioner of the  
General Land Office by establishing base lines for the block to which this survey belongs; that the limits, boundaries  
and corners, with the marks, natural and artificial, are truly described in the foregoing Plat and Field Notes.

Surveyed 2" day of Jan. 1902

1900.

W. D. Twichell  
State Surveyor for the State of Texas.



The State of Texas,

196

Survey

For plat of this Survey

see SKetch N.

Reeves

County,

No. 26

or

District,

Blk. C 18

FIELD NOTES of a survey of 640

acres of land made for the Public Free School Fund by  
virtue of an Act of the First Called Session of the Twenty-  
Sixth Legislature, approved February 23, 1900, providing  
for the survey and sale of the unsurveyed school land.

Said land is situated in Reeves

County, about 11 miles N 65 W from

center of County, and known as survey No. 26

in Block No. C 18

Magnetic Variation 10 45' E

Angle 1 26' from Polaris in Western Elongation

BEGINNING AT the N.W. corner of Survey No. 23 this blk,

Thence E. 2141 Vrs.

Thence N. at 1227 Vrs. cross a ravine, at 1688 Vrs. a stone mound and  
a small stone marked X whence Gomez Mtn. bears S. 42 55' W

Thence W. 2141 Vrs.

Thence S. with the E. boundary of L1'k 54 Township 5 1688 Vrs. to the  
beginning corner of this Survey.

OK 6608  
6/12/48  
C. A. Twichell  
7-31-48  
Rohrbaugh

to the place of beginning.

S. Edly Pritchett,

W. L. Solomon.

Chain Carriers

I, W. D. Twichell

State Surveyor for the State of Texas, do hereby  
certify that the foregoing survey was made by me according to law under the direction of the Commissioner of the  
General Land Office by establishing base lines for the block to which this survey belongs; that the limits, boundaries  
and corners, with the marks, natural and artificial, are truly described in the foregoing Plat and Field Notes.

Surveyed 2" day of Jan. 1902

W. D. Twichell  
State Surveyor for the State of Texas.



197

## The State of Texas,

Survey

Reeves

County,

No. 27

or

District,

Blk. C 18

For plat of this Survey

see Sketch N.

FIELD NOTES of a survey of 453

acres of land made for the Public Free School Fund by  
virtue of an Act of the First Called Session of the Twenty-  
Sixth Legislature, approved February 23, 1900, providing  
for the survey and sale of the unsurveyed school land.

Said land is situated in Reeves

County, about 9 miles N 62 W from

center of County, and known as survey No. 27

in Block No. C 18

Magnetic Variation 10 45' E

Angle 1 26' from Polaris in Western Elongation

BEGINNING AT the N.E. corner of Survey No. 25 this Bl'k,

Thence E. 1346 Vrs.

Thence S. 33 51 E. with the W. boundary of Survey No. 14 Bl'k 4 1855 vrs

Thence S. 56 09' W. 647 Vrs. to the N.E. corner of Survey No. 24 This  
Bl'k,

Thence W. 1841 Vrs.

Thence N. 1901 Vrs. to the begin ing corner of this Survey.

to the place of beginning.

S. Edly Prithbett,

W. L. Solomon.

Chain Carriers

I, W. D. Twichell

State Surveyor for the State of Texas, do hereby  
certify that the foregoing survey was made by me according to law under the direction of the Commissioner of the  
General Land Office by establishing base lines for the block to which this survey belongs; that the limits, boundaries  
and corners, with the marks, natural and artificial, are truly described in the foregoing Plat and Field Notes.

Surveyed 2" day of Jan. 1902 1900

W. D. Twichell  
State Surveyor for the State of Texas.



For plat of this Survey see sketch P

# The State of Texas,

Survey

Reeves

County,

No. 1

or

District,

Blk. C 19

FIELD NOTES of a survey of

451  
453

acres of land made for the Public Free School Fund by virtue of an Act of the First Called Session of the Twenty-Sixth Legislature, approved February 23, 1900, providing for the survey and sale of the unsurveyed school land.

Said land is situated in Reeves

County, about 10 1/2 miles N 60° W from

Pecos

center of County, and known as survey No. 1

in Block No. C 19

Magnetic Variation 10° 40' E

Angle 26' from Polaris in Western Elongation

to true meridian.

BEGINNING AT the N.W. corner of survey No. 26 Bl'k C 18

Thence E. at 2141 Vrs. a stone one small one marked X from which Gomez Mtn. bears S. 42° 55' W., at 5388 Vrs. the S.W. boundary of survey No. 14 Bl'k 4,

Thence N. 33° 51' W. <sup>45 Vrs.</sup> to the N.W. corner of said survey 14,

Thence N. 56° 09' E. with the boundary of said survey No. 14 743 Vrs.

Thence W. at 4079 Vrs. pass the S.E. corner of Survey No. 6 Bl'k 54

Township No. 5, at 5980 Vrs. the S.E. corner of Survey No. 5 Township No

Thence S. 451 Vrs. to the beginning corner of Survey No.

to the place of beginning.

W.L. Solomon,

S. Edly Pritchett,

Chain Carriers

I. W. D. Twichell

State Surveyor for the State of Texas, do hereby certify that the foregoing survey was made by me according to law under the direction of the Commissioner of the General Land Office by establishing base lines for the block to which this survey belongs; that the limits, boundaries and corners, with the marks, natural and artificial, are truly described in the foregoing Plat and Field Notes.

Surveyed 4" Jan. day of 1902 1900.

W. D. Twichell  
State Surveyor for the State of Texas.



For plat of his Survey see  
sketch P.

The State of Texas,

Survey

Reeves County, No. 2  
or District, Blk. C 19

FIELD NOTES of a survey of 482

acres of land made for the Public Free School Fund by  
virtue of an Act of the First Called Session of the Twenty-  
Sixth Legislature, approved February 23, 1900, providing  
for the survey and sale of the unsurveyed school land.

Said land is situated in Reeves

County, about 9 miles N. 52° W. from

Pecos center of County, and known as survey No. 2

in Block No. C 19

Magnetic Variation 10 40' E.

Angle 1. 26' from Polaris in Western Elongation

BEGINNING AT the N.E. corner of survey no. 1 this Bl'k,

Thence N. 56 09' E. with the N.W. boundary of Bl'k 4, at 3057 Vrs. an  
old iron pipe marked 11

Thence N. 33° 51' W. with the S.W. boundary of survey no. 11 Bl'k 4  
238 VRS.

Thence W. 2446 VRS.

Thence S. 1901 Vrs.

Thence E. 39 Vrs. to the beginning corner of this Survey.

to the place of beginning.

W.L. Solomon,

S. Edly Pritchett.

Chain Carriers

I, W.D. Twichell, State Surveyor for the State of Texas, do hereby  
certify that the foregoing survey was made by me according to law under the direction of the Commissioner of the  
General Land Office by establishing base lines for the block to which this survey belongs; that the limits, boundaries  
and corners, with the marks, natural and artificial, are truly described in the foregoing Plat and Field Notes.

Surveyed 4" day of Jan. 1902. 1900

W.D. Twichell  
State Surveyor for the State of Texas.



## The State of Texas,

200

Survey

For plat of this Survey see  
Sketch P.

Reeves County, No. 3  
or District, Blk. C 19

FIELD NOTES of a survey of 640

acres of land made for the Public Free School Fund by  
virtue of an Act of the First Called Session of the Twenty-  
Sixth Legislature, approved February 23, 1900, providing  
for the survey and sale of the unsurveyed school land.  
Said land is situated in Reeves

County, about 10 miles N. 55° W from  
Pecos Center of County, and known as survey No. 3  
in Block No. C 19

Magnetic Variation 10° 40' E

Angle 1° 26' from Polaris in Western Elongation

BEGINNING AT the N.W. corner of Survey No. 2 this Bl'k ,

Thence W. 1901 Vrs.

Thence S. 1901 Vrs.

Thence E. 1901 Vrs. to the S.W. corner of Survey No. 2 ,

Thence N. 1901 Vrs. to the beginning corner of this Survey.

to the place of beginning.

W.L. Solomon.

S. Edly Pritchett,

Chain Carriers

I, W.D. Twichell, State Surveyor for the State of Texas, do hereby  
certify that the foregoing survey was made by me according to law under the direction of the Commissioner of the  
General Land Office by establishing base lines for the block to which this survey belongs; that the limits, boundaries  
and corners, with the marks, natural and artificial, are truly described in the foregoing Plat and Field Notes.

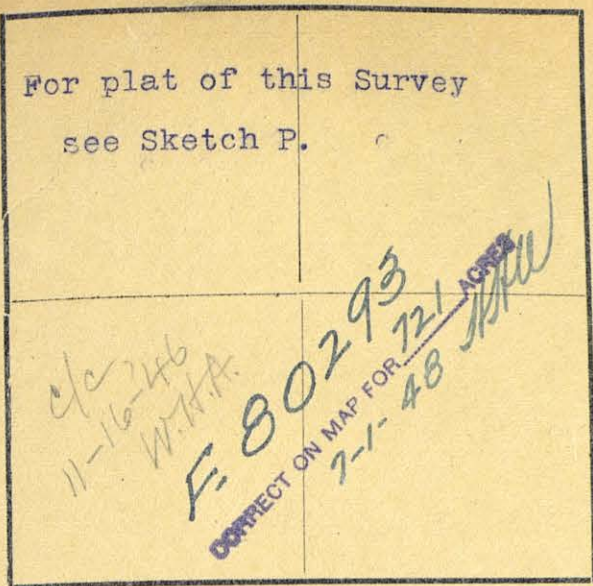
Surveyed 4" day of Jan. 1902. 1900.

W.D. Twichell  
State Surveyor for the State of Texas.

80292



For plat of this Survey  
see Sketch P.



The State of Texas,

Survey **201**

~~Deaf~~ Reeves County, No. 4  
or District, Blk. C 19

FIELD NOTES of a survey of **721**

acres of land made for the Public Free School Fund by  
virtue of an Act of the First Called Session of the Twenty-  
Sixth Legislature, approved February 23, 1900, providing  
for the survey and sale of the unsurveyed school land.

Said land is situated in **Reeves**

County, about **10 1/2** miles **N. 58° 00'** from

~~Pecos~~ County, and known as survey No. **4**

in Block No. **C 19**

Magnetic Variation **10 40' E**

Angle **1 26'** from Polaris in **Western** Elongation

BEGINNING AT the N.W. corner of Survey NO. 3 this Bl'k.

Thence W. 2141 Vrs. to the S.E. corner of Survey No. 1 Bl'k 54 Town-  
ship 5,

Thence S. at 451 Vrs. a rock small pit mound and two pits bears E. 240  
Vrs., at 1901 Vrs. the S.E. corner of Survey No. 6 Bl'k 54 Township 5.

Thence E. 240 Vrs. a stone mound one small one marked X, from which Gomez  
Mtn. bears S 42° 55' W. at 2141 Vrs. the S.W. corner of Survey No. 3  
this Bl'k,

Thence N. 1901 Vrs. to the beginning corne of this Survey.

*Patented  
7-31-48  
G. H. H. H. H.*

to the place of beginning.

W. L. Solomon,

S. Edly Pritchett.

Chain Carriers

I, **W. D. Twichell**, State Surveyor for the State of Texas, do hereby  
certify that the foregoing survey was made by me according to law under the direction of the Commissioner of the  
General Land Office by establishing base lines for the block to which this survey belongs; that the limits, boundaries  
and corners, with the marks, natural and artificial, are truly described in the foregoing Plat and Field Notes.

Surveyed **4"** day of **Jan. 1902** 1900.

*W. D. Twichell*  
State Surveyor for the State of Texas.



## The State of Texas,

202

Survey

For plat of this Survey  
see sketch P.

Reeves County, No. 5  
or District, Blk. C 19

FIELD NOTES of a survey of 721

acres of land made for the Public Free School Fund by  
virtue of an Act of the First Called Session of the Twenty-  
Sixth Legislature, approved February 23, 1900, providing  
for the survey and sale of the unsurveyed school land.

Said land is situated in ReevesCounty, about 11 miles N. 54° W. fromPecos center of County, and known as survey No. 5in Block No. C 19Magnetic Variation 10 40' EAngle 1 26' from Polaris in Western elongation

BEGINNING AT the N.W. corner of Survey No. 4 this Bl'k,

Thence N. 1450 Vrs. with the E. boundary of Bl'k 54 Township 5 at 1450

Vrs. a stone mound and a circular trench one stone marked X bears

E. 240 Vrs. from which a mesquite 2" in diameter marked X bears S. 59°

35' E. 14 Vrs. and Gomez mtn. bears S. 35° 28' W., at 1901 Vrs. the N.E.

corner of Survey No. 1 Bl'k 54 Township 5,

Thence E. with the S. boundary of Township 4 2141 Vrs.,Thence S. 451 Vrs. to two pits, at 1901 Vrs. the N.W. corner of Survey

No. 3 this Bl'k,

Thence W. 2141 Vrs. to the beginning corner of this Survey.

to the place of beginning.

W. L. Solomon.S. Edly Pritchett,

Chain Carriers

I, W. D. Twichell

State Surveyor for the State of Texas, do hereby  
certify that the foregoing survey was made by me according to law under the direction of the Commissioner of the  
General Land Office by establishing base lines for the block to which this survey belongs; that the limits, boundaries  
and corners, with the marks, natural and artificial, are truly described in the foregoing Plat and Field Notes.

Surveyed 4 day of Jan. 1902

W. D. Twichell  
State Surveyor for the State of Texas.



For plat of this Survey

see sketch P.

The State of Texas,

Survey

Reeves

County,

No. 6

or

District,

Blk. C 19

FIELD NOTES of a survey of 640

acres of land made for the Public Free School Fund by  
virtue of an Act of the First Called Session of the Twenty-  
Sixth Legislature, approved February 23, 1900, providing  
for the survey and sale of the unsurveyed school land.

Said land is situated in Reeves

County, about 10 1/2 miles N. 51 W. from

Pecos center of County, and known as survey No. 6

in Block No. C 19

Magnetic Variation 10 40' E

Angle 1 26' E from Polaris in Western Elongation

BEGINNING AT the S.E. corner of Survey No. 5 this Bl'k,

Thence N. at 1450 Vrs. two pits, at 1901 Vrs. the N.E. corner of Survey  
No. 5 this Bl'k,

Thence E. with the S. boundary of Township 7 4 1901 Vrs.,

Thence S. at 451 Vrs. a small pile of stone and two pits whence Gomez Mtn.  
bears S. 38° W. and the E. pt. of W. Flat Top Mtn. bears S. 11° W., at  
1901 Vrs. the N.W. corner of Survey No. 2 this Bl'k,

Thence W. 1901 Vrs. to the beginning corner of this Survey.

to the place of beginning.

W. L. Solomon.

S. Edly Pritchett,

Chain Carriers

I, W. D. Twichell,

State Surveyor for the State of Texas, do hereby  
certify that the foregoing survey was made by me according to law under the direction of the Commissioner of the  
General Land Office by establishing base lines for the block to which this survey belongs; that the limits, boundaries  
and corners, with the marks, natural and artificial, are truly described in the foregoing Plat and Field Notes.

Surveyed 4" day of Jan. 1902. 4000-

State Surveyor for the State of Texas.



## The State of Texas,

204

Survey

Reeves County, No. 7  
or District, Blk. C 19

For plat of this Survey see  
sketch P.

FIELD NOTES of a survey of 661

acres of land made for the Public Free School Fund by  
virtue of an Act of the First Called Session of the Twenty-  
Sixth Legislature, approved February 23, 1900, providing  
for the survey and sale of the unsurveyed school land.

Said land is situated in Reeves

County, about 9 1/2 miles N 48° W from  
center of County, and known as survey No. 7

in Block No. C 19

Magnetic Variation 10 40' W

Angle 1 26' from Polaris in Western Elongation

BEGINNING AT the N.E. corner of Survey No. 6 this Bl'k,

Thence E. 2296 Vrs.

Thence S. 56° 09' W. with the N.W. boundary of Survey No. 11 Bl'k 4  
935 Vrs. to its W. corner.

Thence S. 33° 51' E. with the <sup>said</sup> S.W. boundary of Survey No. 11 1662 Vrs.  
to the N.E. corner of Survey No. 2 this Bl'k,

Thence W. 2446 Vrs. to the S.E. corner of Survey No. 6 this Bl'k,

Thence N. at 1450 Vrs. a small pile of stone and two pits whence Gomez  
Mtn. bears S. 38° W. and the E. pt. of West Flat Top Mtn. bears S. 11° W.  
at 1901 Vrs. the beginning corner of this Survey,

to the place of beginning.

W. L. Solomon,

S. Edly Pritchett,

Chain Carriers

I, W. D. Twichell

State Surveyor for the State of Texas, do hereby  
certify that the foregoing survey was made by me according to law under the direction of the Commissioner of the  
General Land Office by establishing base lines for the block to which this survey belongs; that the limits, boundaries  
and corners, with the marks, natural and artificial, are truly described in the foregoing Plat and Field Notes.

Surveyed 4<sup>th</sup> day of Jan. 1900.W. D. Twichell  
State Surveyor for the State of Texas.

F-110159  
O.V.  
11/6/63  
H.H.U.



## The State of Texas,

205

Survey

Reeves County, No. 8  
or District, Blk. C 19

FIELD NOTES of a survey of 610

acres of land made for the Public Free School Fund by  
virtue of an Act of the First Called Session of the Twenty-  
Sixth Legislature, approved February 23, 1900, providing  
for the survey and sale of the unsurveyed school land.  
Said land is situated in Reeves

County, about 10 miles N. 39° W. from  
Pecos center of County, and known as survey No. 8  
in Block No. C 19

For plat of this Survey see  
sketch P.

O.K. 11-13-40  
Patented  
11-14-40  
Robertson

Magnetic Variation 10 40' E

Angle 1 26' from Polaris in Western Elongation

BEGINNING AT the N.E. corner of Survey No. 7 this Bl'k,  
Thence N. 56° 09' E. with the N.W. boundary of Bl'k 4 3413,  
Thence W. 3229 vrs.  
Thence S. at 451 vrs. two pits at 1901 Vrs. point, whence a circular  
trench six feet in diameter and a stake marked XX and a small pile of  
small stone bears S. 451 Vrs., from which a 1 1/4" mesquite tree  
marked  $\overline{\text{X}}$  bears N. 70° W. 2 Vrs. and Gomez Mtn. bears S. 38 45' W.  
Thence E. 395 Vrs. to the beginning corner of this Survey.

to the place of beginning.

W. L. Solomon.

S. Edly Pritchett.

Chain Carriers

I, W. D. Twichell, State Surveyor for the State of Texas, do hereby  
certify that the foregoing survey was made by me according to law under the direction of the Commissioner of the  
General Land Office by establishing base lines for the block to which this survey belongs; that the limits, boundaries  
and corners, with the marks, natural and artificial, are truly described in the foregoing Plat and Field Notes.

Surveyed 4" day of Jan. 1902 -1900.

W. D. Twichell  
State Surveyor for the State of Texas.



80523

FIELD NOTES.

Survey No. ....

Block No. ....

County. ....

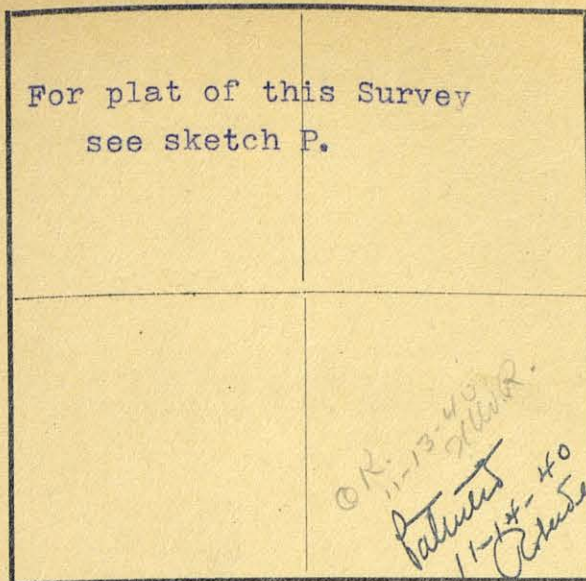
Filed in Land Office this the ..... day

190.....

Commissioner. ....

Correct on Map for 610 Acres  
11-13-40  
H.U.V.R.





## The State of Texas,

Survey

Reeves County, No. 9  
or District, Blk. C 19

FIELD NOTES of a survey of 721

acres of land made for the Public Free School Fund by  
virtue of an Act of the First Called Session of the Twenty-  
Sixth Legislature, approved February 23, 1900, providing  
for the survey and sale of the unsurveyed school land.

Said land is situated in Reeves

County, about 10 miles N 43° W. from

center of County, and known as survey No. 9

in Block No. C 19

Magnetic Variation 10 40' E

Angle 1 26' from Polaris in Western Elongation

BEGINNING AT the N.W. corner of Survey No. 8 th s Bl'k,

Thence W. 2141 Vrs to the S.E. corner of Survey No. 33 Bl'k 54 Township No. 4.

Thence S. with the E. boundary of Bl'k 54 1901 Vrs.

Thence E. 2141 Vrs. to the S.W. corner of Survey No. 8 this Bl'k, whence  
a circular trench 6" diam. and stake marked XX and a small pile of small  
stone bears S. 451 Vrs. from <sup>stake</sup> which a 1 1/4" mesquite marked X bears  
N. 70° W. 2 Vrs. and Gomez mtn. bears S. 39° 45' W.

Thence N. at 1450 Vrs. two pits, at 1901 Vrs. the beginning corner of this  
Survey.

to the place of beginning.

W.L. Solomon.

S. Edly Pritchett,

Chain Carriers

I, W.D. Twichell, State Surveyor for the State of Texas, do hereby  
certify that the foregoing survey was made by me according to law under the direction of the Commissioner of the  
General Land Office by establishing base lines for the block to which this survey belongs; that the limits, boundaries  
and corners, with the marks, natural and artificial, are truly described in the foregoing Plat and Field Notes.

Surveyed 4" day of Jan. 1902 1900.

W.D. Twichell  
State Surveyor for the State of Texas.



80524

FIELD NOTES.

Survey No. ....

Block No. ....

County. ....

Filed in Land Office this the ..... day

..... 190 .....

Commissioner.

Correct on Map for 721 Acres  
11-13-40  
H.A.D.R.



For plat of this Survey  
see sketch P.

## The State of Texas,

207

Survey

Reeves County, No. 10  
or District, Blk. C 19

FIELD NOTES of a survey of 721

acres of land made for the Public Free School Fund by  
virtue of an Act of the First Called Session of the Twenty-  
Sixth Legislature, approved February 23, 1900, providing  
for the survey and sale of the unsurveyed school land.

Said land is situated in Reeves

County, about 11 miles N 39° W. from

Pecos center of County, and known as survey No. 10

in Block No. C 19

Magnetic Variation 10 40' E

Angle 1 26' E From Polaris in Western Elongation

BEGINNING AT the N.W. corner of Survey No. 9 this Bl'k,

Thence E. 2141 vrs. to the N.W. corner of Survey No. 9 this Bl'k,

Thence <sup>at</sup> N. 1450 vrs. a pine stake and a small pile of stone and two pits,  
at 1901 vrs. a point.

Then e W at 240 vrs. pass the S.E. corner of Survey No. 23 Bl'k 54

Township 4, at 2141 vrs. the S.E. corner of Survey No. 24 Bl'k 54 T.4,

Thence S. 1901 vrs. the beginning corner of this Survey.

to the place of beginning.

W.L. Solomon,

S. Edly Pritchett,

Chain Carriers

I.W.D. Twichell

State Surveyor for the State of Texas, do hereby  
certify that the foregoing survey was made by me according to law under the direction of the Commissioner of the  
General Land Office by establishing base lines for the block to which this survey belongs; that the limits, boundaries  
and corners, with the marks, natural and artificial, are truly described in the foregoing Plat and Field Notes.

Surveyed 4" day of Jan. 1902. 1900.

State Surveyor for the State of Texas.



80525

FIELD NOTES.

Survey No. ....

Block No. ....

County. ....

Filed in Land Office this the ..... day

190.....

Commissioner. ....

Correct on Map for 721 Acres  
11-13-40  
J. A. J. R.



For plat of this Survey  
see sketch P.

The State of Texas,

Survey

Reeves County, No. 11  
or District, Blk. C 19

FIELD NOTES of a survey of 640

acres of land made for the Public Free School Fund by  
virtue of an Act of the First Called Session of the Twenty-  
Sixth Legislature, approved February 23, 1900, providing  
for the survey and sale of the unsurveyed school land.  
Said land is situated in Reeves

County, about 10 1/2 miles N. 35° W. from  
Pecos center of County, and known as survey No. 11  
in Block No. C 19

Magnetic Variation 10 40' E

Angle 1 26' from Polaris in Western elongation

BEGINNING AT the N.E. corner of Survey No. 10 this Bl'k,

Thence E. 1901 Vrs.

Thence S. 1901 Vrs.

Thence W. with the N. boundary of Survey No. 8 this Bl'k, 1901 Vrs. to  
the N.E. corner of Survey No. 9 this Bl'k,

Thence N. at 1450 Vrs. a pine stake, a small pile of stone and two pits,  
at 1901 Vrs. the beginning corner of this Survey.

to the place of beginning.

W.L. Solomon.

S. Edly Pritchett.

Chain Carriers

I, W.D. Twichell, State Surveyor for the State of Texas, do hereby  
certify that the foregoing survey was made by me according to law under the direction of the Commissioner of the  
General Land Office by establishing base lines for the block to which this survey belongs; that the limits, boundaries  
and corners, with the marks, natural and artificial, are truly described in the foregoing Plat and Field Notes.

Surveyed 4" day of Jan. 1902 1900.

State Surveyor for the State of Texas.



80526

FIELD NOTES.

Survey No. ....

Block No. ....

County. ....

Filed in Land Office this the ..... day.

190 .....

Commissioner.

Correct on Map for 640 Acres  
11-13-40  
H.W.R.



For part of this survey see	
sketch P.	
<i>OK</i> <i>W.H.A. 246</i> <i>11-18-46</i>	

The State of Texas,

209

Survey.

Reeves County, No. 12  
 or District, Blk. C 19

FIELD NOTES of a survey of 620

acres of land made for the Public Free School Fund by  
 virtue of an Act of the First Called Session of the Twenty-  
 Sixth Legislature, approved February 23, 1900, providing  
 for the survey and sale of the unsurveyed school land.

Said land is situated in Reeves

County, about 10 miles N. 30 1/2° W. from

Pecos ~~center of County~~, and known as survey No. 12

in Block No. C 19

Magnetic Variation 10 40' E  
 Angle 1 26' from Polaris in Western Elongation

BEGINNING AT the N.E. corner of Survey No. 11 this Bl'k,

Thence E. 1901 Vrs.

Thence S. 1517 Vrs.

Thence S. 56 09' W. with the N.W. boundary of Bl'k, 54 690 Vrs.

Thence W. 1328 Vrs.

Thence N. 1901 Vrs. to the beginning corner of this Survey.

to the place of beginning.

W. L. Solomon.

S. Edly Pritchett.

Chain Carriers

I, W. D. Twiehell

State Surveyor for the State of Texas, do hereby  
 certify that the foregoing survey was made by me according to law under the direction of the Commissioner of the  
 General Land Office by establishing base lines for the block to which this survey belongs; that the limits, boundaries  
 and corners, with the marks, natural and artificial, are truly described in the foregoing Plat and Field Notes.

Surveyed 4" day of Jan. 1902 . 1902

State Surveyor for the State of Texas.



For plat of this Survey  
see Sketch P.

The State of Texas,

210

Survey

Reeves

County,

No. 13

or

District,

Blk. C 19

FIELD NOTES of a survey of 296.2

acres of land made for the Public Free School Fund by  
virtue of an Act of the First Called Session of the Twenty-  
Sixth Legislature, approved February 23, 1900, providing  
for the survey and sale of the unsurveyed school land.

Said land is situated in Reeves

County, about 10 miles N. 26° W. from

Pecos center of County, and known as survey No. 13

in Block No. C 19

Magnetic Variation 10 40' E

Angle 1 26' from Polaris in Western Elongation

BEGINNING AT the N.E. corner of Survey No. 12 this Bl'k,

Thence E. 1901 Vrs.

Thence S. 242 Vrs.

Thence S. 56° 09' W. with the N.W. boundary of Bl'k 4 2289 Vrs.

Thence N. 1517 Vrs. to the beginning corner of this Survey.

to the place of beginning.

W.L. Solomon.

S. Edly Pritchett,

Chain Carriers

I, W.D. Twichell

State Surveyor for the State of Texas, do hereby  
certify that the foregoing survey was made by me according to law under the direction of the Commissioner of the  
General Land Office by establishing base lines for the block to which this survey belongs; that the limits, boundaries  
and corners, with the marks, natural and artificial, are truly described in the foregoing Plat and Field Notes.

Surveyed 4" day of Jan. 1902. 1900.

W.D. Twichell  
State Surveyor for the State of Texas.



For plat of this Survey  
see sketch P.

155011  
CORRECT ON MAP 411.0 ACRES  
4/24/2002 RVH

Magnetic Variation 10 40' E

Angle 1 26' from Polaris in Western elongation

# The State of Texas,

Reeves County, No. 14  
or District, Blk. C 19

FIELD NOTES of a survey of 411  
acres of land made for the Public Free School Fund by  
virtue of an Act of the First Called Session of the Twenty-  
Sixth Legislature, approved February 23, 1900, providing  
for the survey and sale of the unsurveyed school land.  
Said land is situated in Reeves  
County, about 10 miles N. 18° W. from  
center of County, and known as survey No. 14  
in Block No. C 19

BEGINNING AT the N.E. corner of Survey No. 15 this Bl'k,  
Thence E. 1645 vrs.  
Thence S. 33 51' E. 93 vrs. to the S. corner of Survey No. 17 Bl'k 3,  
Thence S. 56 09' W. 1067 Vrs. to the W. corner of Survey No. 18 Bl'k 3,  
Thence S. 33 51' E. 944 Vrs. to the S. corner of said Survey No. 18.  
Thence S. 56 09' W. 1145 Vrs. to the W. corner of Survey No. 1 Bl'k 4,  
Thence S. 33 51' E. 905 Vrs. to the S. corner of said Survey No. 1,  
Thence S. 56 09' W. 74 Vrs. to the W. corner of Survey No. 2 Bl'k 4,  
Thence N. 33 51' W. 1078 Vrs. to the N. corner of Survey No. 6 Bl'k 4,  
Thence S. 56 09' W. 273 Vrs. to the S.E. corner of Survey No. 13 this Bl'k,  
Thence N. 2143 vrs. to the Beginning corner of this Survey.

to the place of beginning.

W. L. Solomon,

S. Edly Pritchett,

Chain Carriers

I, W. D. Twichell, State Surveyor for the State of Texas, do hereby  
certify that the foregoing survey was made by me according to law under the direction of the Commissioner of the  
General Land Office by establishing base lines for the block to which this survey belongs; that the limits, boundaries  
and corners, with the marks, natural and artificial, are truly described in the foregoing Plat and Field Notes.

Surveyed 4" day of Jan. 1902. 1900.

W. D. Twichell  
State Surveyor for the State of Texas.



The State of Texas,

212

Survey

Reeves

County,

No. 15

or

District,

Blk. C 19

For plat of this Survey see  
sketch P.

c/c  
11-19-246  
W.H.A.

FIELD NOTES of a survey of 640

acres of land made for the Public Free School Fund by  
virtue of an Act of the First Called Session of the Twenty-  
Sixth Legislature, approved February 23, 1900, providing  
for the survey and sale of the unsurveyed school land.

Said land is situated in Reeves

County, about 10.5 miles N. 23° W. from

Pecos County, and known as survey No. 15

in Block No. C 19

Magnetic Variation 10 40' E.

Angle 1 26' from Polaris in Western Elongation

BEGINNING AT the N.W. corner of Survey No. 13 this blk.

Thence N. 1901 vrs.

Thence E. 1901 vrs.

Thence S. 1901 vrs.

Thence W. 1901 Vrs. to the Beginning corner of this Survey.

to the place of beginning.

W.L. Solomon.

S. Edly Pritchett,

Chain Carriers

I, W. D. Twichell

State Surveyor for the State of Texas, do hereby  
certify that the foregoing survey was made by me according to law under the direction of the Commissioner of the  
General Land Office by establishing base lines for the block to which this survey belongs; that the limits, boundaries  
and corners, with the marks, natural and artificial, are truly described in the foregoing Plat and Field Notes.

Surveyed 4" day of Jan. 1902. 1900.

W. D. Twichell  
State Surveyor for the State of Texas.



For part of this Survey see  
sketch P

c/c  
11-19-24b  
W.H.A.

The State of Texas,

Reeves County, No. 16  
or District, Blk. C 19

FIELD NOTES of a survey of 640

acres of land made for the Public Free School Fund by  
virtue of an Act of the First Called Session of the Twenty-  
Sixth Legislature, approved February 23, 1900, providing  
for the survey and sale of the unsurveyed school land.

Said land is situated in Reeves

County, about 11 miles N. 28° W. from

Pecos County, and known as survey No. 16

in Block No. C 19

Magnetic Variation 10 40' E

Angle 1 26' from Polaris in Western Elongation

BEGINNING AT the N.W. corner of Survey No. 12 this Bl'k,

Thence N. 1901 vrs.

Thence E. with the S. boundary of Township 4 Bl'k 53 1901 vrs. to the  
N.W. corner of Survey No. 15 this Bl'k,

Thence S. 1901 vrs.

Thence W. 1901 vrs. to the beginning corner of this Survey.

to the place of beginning.

W. L. Solomon.

S. Edly Pritchett.

Chain Carriers

I, W. D. Twichell, State Surveyor for the State of Texas, do hereby  
certify that the foregoing survey was made by me according to law under the direction of the Commissioner of the  
General Land Office by establishing base lines for the block to which this survey belongs; that the limits, boundaries  
and corners, with the marks, natural and artificial, are truly described in the foregoing Plat and Field Notes.

Surveyed 4" day of Jan, 1902. 1900.

W. D. Twichell  
State Surveyor for the State of Texas.



For plat of this Survey see  
sketch P.

F. 12/6/2 121 ACRES  
CORRECT ON MAP FOR 9/18/53  
Battelle  
3-19-53  
Robertson

The State of Texas,

Reeves

County,

No. 17

or

District,

Blk. C 19

FIELD NOTES of a survey of 721

acres of land made for the Public Free School Fund by  
virtue of an Act of the First Called Session of the Twenty-  
Sixth Legislature, approved February 23, 1900, providing  
for the survey and sale of the unsurveyed school land.

Said land is situated in Reeves

County, about 11 miles N. 32 W. from

Pecos County, and known as survey No. 17

in Block No. C 19

Magnetic Variation 10 40' E.

Angle 1 26' from Polaris in Western Elongation

BEGINNING AT the N.E. corner of Survey No. 11 this Bl'k,

Thence W. 2141 Vrs. to the S.E. corner of Survey No. 23 Bl'k 54 Township 4

Thence N. with the E. boundary of said Survey No. 23 at 1450 Vrs. a  
6" circular trench, a large pile of small stone, and a lime stone marked  
6"x6"x3" marked L C 19 bears E. 240 Vrs. at 1901 Vrs. the S.E. corner  
of Survey No. 22 Bl'k 54,

Thence E. with the S. boundary of Township 4 2141 Vrs. to the N.W.  
corner of Survey No. 16 this Bl'k,

Thence S. 1901 Vrs. to the begin ing corner of this Surey.

to the place of beginning.

W.L. Solomon.

S. Edly Pritchett.

Chain Carriers

I, W.D. Twichell, State Surveyor for the State of Texas, do hereby  
certify that the foregoing survey was made by me according to law under the direction of the Commissioner of the  
General Land Office by establishing base lines for the block to which this survey belongs; that the limits, boundaries  
and corners, with the marks, natural and artificial, are truly described in the foregoing Plat and Field Notes.

Surveyed 4" day of Jan. 1902. 1900.

W.D. Twichell  
State Surveyor for the State of Texas.



For plat of this Survey No.  
see sketch P.

*F. 128/68*  
*CORRECT ON MAP FOR 640 ACRES*  
*1-20-60*

The State of Texas,

215

Reeves County, Survey No. 18  
or District, Blk. C 19

FIELD NOTES of a survey of 640  
acres of land made for the Public Free School Fund by  
virtue of an Act of the First Called Session of the Twenty-  
Sixth Legislature, approved February 23, 1900, providing  
for the survey and sale of the unsurveyed school land.  
Said land is situated in Reeves  
County, about 11 miles N. 21 W. from  
Pecos, and known as survey No. 18  
in Block No. C 19

Magnetic Variation 10 40' E  
Angle 1 28' from Polaris in Western Elongation

BEGINNING AT the N.W. corner of Survey No. 15 this Bl'k,  
Thence W. 240 Vrs. to the S.E. corner of Survey No. 5 Bl'k 53.  
Thence N. 1901 Vrs. to the N.E. corner of said survey no. 5,  
Thence E. 1901 Vrs.  
Thence S. 1901 Vrs.  
Thence W. 1661 Vrs. to the beginning corner of this survey.

*Patented*  
*1-26-1960*  
*Hedrick*

to the place of beginning.

W. L. Solomon.

S. Edly Pritchett,

Chain Carriers

I, W. D. Twichell, State Surveyor for the State of Texas, do hereby  
certify that the foregoing survey was made by me according to law under the direction of the Commissioner of the  
General Land Office by establishing base lines for the block to which this survey belongs; that the limits, boundaries  
and corners, with the marks, natural and artificial, are truly described in the foregoing Plat and Field Notes.

Surveyed 4" day of Jan. 1902. -1900.

*W. D. Twichell*  
State Surveyor for the State of Texas.



## The State of Texas,

216

Survey

Reeves

County,

No. 19

or

District,

Blk. C 19

For plat of this Survey  
see sketch P.

FIELD NOTES of a survey of 540

acres of land made for the Public Free School Fund by  
virtue of an Act of the First Called Session of the Twenty-  
Sixth Legislature, approved February 23, 1900, providing  
for the survey and sale of the unsurveyed school land.

Said land is situated in Reeves

County, about 11 miles N. 17 W. from

Pecos Center of County, and known as survey No. 19

in Block No. C 19

Magnetic Variation 10 40' E.

Angle 1 26' E from Polaris in Western Elongation

BEGINNING AT the N.E. corner of Survey No. 18 this Bl'k,

Thence E. 1501 Vrs.

Thence S. 56 09' W. 213 Vrs.

Thence S. 33 51' E. 942 Vrs.

Thence S. 56 09' W. 527 Vrs.

Thence S. 33 51' E. 851 Vrs. to the N.E. corner of Survey No. 14 this Bl'k

Thence W. 1885 Vrs. to the S.E. corner of Survey No. 18 this Bl'k.

Thence N. 1901 Vrs. to the beginning corner of this Survey.

to the place of beginning.

W.L. Solomon.

S. Edly Pritchett,

Chain Carriers

I, W.D. Twichell

State Surveyor for the State of Texas, do hereby  
certify that the foregoing survey was made by me according to law under the direction of the Commissioner of the  
General Land Office by establishing base lines for the block to which this survey belongs; that the limits, boundaries  
and corners, with the marks, natural and artificial, are truly described in the foregoing Plat and Field Notes.

Surveyed 4" day of Jan. 1902. 1900.

W.D. Twichell  
State Surveyor for the State of Texas.



## The State of Texas,

217

Survey

Reeves

County,

No. 20

or

District,

Blk. C 19

FIELD NOTES of a survey of 508

acres of land made for the Public Free School Fund by  
virtue of an Act of the First Called Session of the Twenty-  
Sixth Legislature, approved February 23, 1900, providing  
for the survey and sale of the unsurveyed school land.

Said land is situated in Reeves

County, about 12 miles N. 16 W. from

Pecos County, and known as survey No. 20

in Block No. C 19

For plat of this Survey see  
sketch P.

Magnetic Variation 10 40' E.

Angle 1 26' from Polaris Western Elongation

BEGINNING AT the N.W. corner of Survey No. 19 this Bl'k.

Thence E. 1501 Vrs.

Thence N. 56 09' E. with the boundary of Survey 16 Bl'k 3 11 Vrs. to the  
S. corner of Survey No. 15 Bl'k 3,

Thence N. 33 51' W. with the W. boundary of said 15 942 Vrs.

Thence N. 56 09' E. with the N. boundary of said survey 15 619 Vrs.

Thence N. 33 51' W. with the W. boundary of survey No. 14 Bl'k 3 942 Vrs.

Thence S. 56 09' W. 19 vrs. to the S. corner of Survey No. 13 Bl'k 3,

Thence N. 33 51' W. with the W. boundary of said survey No. 13 942 Vrs.

Thence S. 56 09' W. 372 Vrs. to the S. corner of Survey No. 12 Bl'k 3,

Thence N. 33 51' W. with the W. boundary of said survey 12 228 Vrs.

Thence S. 2668 Vrs. to the beginning corner of this Survey.

to the place of beginning.

W. L. Solomon.

S. Edly Pritchett.

Chain Carriers

I, W. D. Twichell

State Surveyor for the State of Texas, do hereby  
certify that the foregoing survey was made by me according to law under the direction of the Commissioner of the  
General Land Office by establishing base lines for the block to which this survey belongs; that the limits, boundaries  
and corners, with the marks, natural and artificial, are truly described in the foregoing Plat and Field Notes.

Surveyed 4" day of Jan. 1902. 1900.

W. D. Twichell  
State Surveyor for the State of Texas.



For plat of this Survey see	
sketch P.	
<i>c/c</i> <i>W.H.A.</i> <i>11-19-1906</i>	

The State of Texas,

218

Survey

Reeves County, No. 21  
 or District, Blk. C 19

FIELD NOTES of a survey of 640

acres of land made for the Public Free School Fund by  
 virtue of an Act of the First Called Session of the Twenty-  
 Sixth Legislature, approved February 23, 1900, providing  
 for the survey and sale of the unsurveyed school land.

Said land is situated in Reeves

County, about 12 miles N. 19 W. from

Pecos  
 center of County, and known as survey No. 21

in Block No. C 19

Magnetic Variation 10 40' E

Angle 1 26' from Polaris in Western Elongation

BEGINNING AT the N.W. corner of Survey No. 19 this Bl'k,

Thence N. with the E. boundary of Bl'k 53 1901 Vrs.

Thence E. 1901 Vrs.

Thence S. 1901 Vrs. to the N.W. corner of Survey No. 19 this Bl'k,

Thence W. 1901 Vrs. to the beginning corner of this Survey.

to the place of beginning.

W.L. Solomon.

S. Edly Pritchett,

Chain Carriers

I, W.D. Twichell

State Surveyor for the State of Texas, do hereby  
 certify that the foregoing survey was made by me according to law under the direction of the Commissioner of the  
 General Land Office by establishing base lines for the block to which this survey belongs; that the limits, boundaries  
 and corners, with the marks, natural and artificial, are truly described in the foregoing Plat and Field Notes.

Surveyed 4" day of Jan. 1902. 1900.

*W.D. Twichell*  
 State Surveyor for the State of Texas.



## The State of Texas,

219

Survey

Reeves

County,

No. 22

or

District,

Blk. C 19

For plat of this Survey see  
sketch P.

FIELD NOTES of a survey of 540

acres of land made for the Public Free School Fund by  
virtue of an Act of the First Called Session of the Twenty-  
Sixth Legislature, approved February 23, 1900, providing  
for the survey and sale of the unsurveyed school land.

Said land is situated in Reeves

County, about 13 miles N. 13 W. from

center of County, and known as survey No. 22

in Block No. C 19

Magnetic Variation 10 40' E

Angle 1 26' from Polaris in Western Elongation

BEGINNING AT the N.W. corner of Survey No. 21 this Bl.,

Thence E. 1901 Vrs.

Thence N. 767 Vrs.

Thence N. 33 51' W. with the <sup>W.</sup> Boundary of survey No. 12 Bl'k 3 714 Vrs.

Thence S. 56 09' W. with the S. boundary of Survey No. 11 Bl'k 3 209 Vrs

Thence N. 33 51' W. with the W. boundary of said 11 942 Vrs.

Thence N. 56 09' E. with the N. boundary of said 11 1605 Vrs. to the  
S. corner of Survey No. 10 Bl'k 3,

Thence N. 33 51' W. 51 Vrs. to the E. corner of Survey No. 9 Bl'k 3,

Thence S. 56 09' W. 2542 Vrs.

Thence S. with the E. boundary of Survey No. 1 Bl'k 53 1546 Vrs. to the  
beginning corner of this Survey.

to the place of beginning.

W. L. Solomon,

S. Edly Pritchett.

Chain Carriers

I, W. D. Twichell, State Surveyor for the State of Texas, do hereby  
certify that the foregoing survey was made by me according to law under the direction of the Commissioner of the  
General Land Office by establishing base lines for the block to which this survey belongs; that the limits, boundaries  
and corners, with the marks, natural and artificial, are truly described in the foregoing Plat and Field Notes.

Surveyed 4" day of Jan. 1902. 1900.

*W. D. Twichell*  
State Surveyor for the State of Texas.



## The State of Texas,

Survey **220**

Reeves County, No. 1  
or District, Blk. C 20

FIELD NOTES of a survey of 640

acres of land made for the Public Free School Fund by  
virtue of an Act of the First Called Session of the Twenty-  
Sixth Legislature, approved February 23, 1900, providing  
for the survey and sale of the unsurveyed school land.  
Said land is situated in Reeves

County, about 31 miles N 43 W from  
Pecos,  
center of County, and known as survey No. 1  
in Block No. C 20

For plat of this Survey see  
sketch P

File-91789  
CORRECT ON MAP FOR 640 ACRES  
OK 1-25-1943  
Athie

Patented  
1-25-43  
Robinson

Magnetic Variation 10 40' E

Angle 1 26' from Polaris in Western Elongation

BEGINNING AT the N.E. corner of Survey No. 1 Bl'k 56 Township 3,  
Thence E. 1901 Vrs. to the S.W. corner of Survey No. 47 Bl'k 56 Town-  
ship 2,  
Thence S. 1901 Vrs. to the N.E. corner of Survey No. 7 Township 3.  
Thence W. 1901 Vrs. to the N.E. corner of Survey No. 6 Township 3,  
Thence N. 1901 Vrs. to the beginning corners of this Survey.

to the place of beginning.

W.L. Solomon.

S. Edly Pritchett.

Chain Carriers

I, W.D. Twichell, State Surveyor for the State of Texas, do hereby  
certify that the foregoing survey was made by me according to law under the direction of the Commissioner of the  
General Land Office by establishing base lines for the block to which this survey belongs; that the limits, boundaries  
and corners, with the marks, natural and artificial, are truly described in the foregoing Plat and Field Notes.

Surveyed 8" day of Jan 1902 1900

W.D. Twichell  
State Surveyor for the State of Texas.



The State of Texas,

221

Survey

Reeves

County,

No. 2

or

District,

Blk. C 20

For plat of this survey see  
sketch P.

FIELD NOTES of a survey of 640

acres of land made for the Public Free School Fund by  
virtue of an Act of the First Called Session of the Twenty-  
Sixth Legislature, approved February 23, 1900, providing  
for the survey and sale of the unsurveyed school land.

Said land is situated in Reeves

County, about 30 miles N. 42 W. from

Pecos  
center of County, and known as survey No. 2

in Block No. C 20

Magnetic Variation 10 40' E

Angle 1 26' from Polaris in Western Elongation

BEGINNING AT the N.E. corner of Survey No. 1 this Blk,

Thence E. 1901 Vrs. to the S.W. corner of survey 48 Township 2.

Then e S. 1901 Vrs. to the N.E. corner of Survey No 8 Township 3,

Thence W. 1901 Vrs.

Thence N. 1901 Vrs. to the beginning corner of this Survey.

to the place of beginning.

W.L. Solomon.

S. Edly Pritchett.

Chain Carriers

I, W.D. Twichell, State Surveyor for the State of Texas, do hereby  
certify that the foregoing survey was made by me according to law under the direction of the Commissioner of the  
General Land Office by establishing base lines for the block to which this survey belongs; that the limits, boundaries  
and corners, with the marks, natural and artificial, are truly described in the foregoing Plat and Field Notes.

Surveyed 8" day of Jan. 1902. 1900.

W.D. Twichell  
State Surveyor for the State of Texas.



For plat of this Survey see  
sketch P.

## The State of Texas,

Survey

Reeves County, No. 3  
or District, Blk. C 20

FIELD NOTES of a survey of 640

acres of land made for the Public Free School Fund by  
virtue of an Act of the First Called Session of the Twenty-  
Sixth Legislature, approved February 23, 1900, providing  
for the survey and sale of the unsurveyed school land.

Said land is situated in Reeves

County, about 30 miles N. 40 W. from  
Pecos  
center of County, and known as survey No. 3

in Block No. C 20Magnetic Variation 10 40' E.Angle 1 26' from Polaris in Western ElongationBEGINNING AT the N.E. corner of Survey No. 2 this Bl'k,Thence E. 1901 Vrs. to the S.E. corner of Bl'k 56 Township 2. to old p<sup>st</sup>.Thence S. 1901 vrs. to two pits, and a 1/2" mesquite marked 1 1/2 vrs. E 1/2 Vr.Thence W. 1901 vrs. to the N.E. corner of Survey No. 8 Township 3,Thence N. 1901 Vrs. to the beginning corner of this Survey.

to the place of beginning.

W. L. SolomonS. Edly Pritchett

Chain Carriers

I, W. D. Twichell, State Surveyor for the State of Texas, do hereby  
certify that the foregoing survey was made by me according to law under the direction of the Commissioner of the  
General Land Office by establishing base lines for the block to which this survey belongs; that the limits, boundaries  
and corners, with the marks, natural and artificial, are truly described in the foregoing Plat and Field Notes.

Surveyed 8" day of Jan. 1902. 1900.

W. D. Twichell  
State Surveyor for the State of Texas.



For part of this Survey see  
sketch P.

## The State of Texas,

Survey

Reeves County, No. 4 12  
or District, Blk. C 20

FIELD NOTES of a survey of 613

acres of land made for the Public Free School Fund by  
virtue of an Act of the First Called Session of the Twenty-  
Sixth Legislature, approved February 23, 1900, providing  
for the survey and sale of the unsurveyed school land.

Said land is situated in Reeves

County, about 29 miles N 39 W. from

Pecos center of County, and known as survey No. 4

in Block No. C 20

Magnetic Variation 10 40' E

Angle 1 26' from Polaris in Western Elongation

BEGINNING AT the N.E. corner of Survey No. 3 this Bl'k a very old  
small pile of stone,

Thence S. at 920 Vrs. cross a fence, at 1901 Vrs. two pits whence a 1/2"  
mesquite marked X bears E. 1/2 Vara., at 2157 Vrs. a point,

Thence N. 56° 50' E. with the N. boundary of survey No. 31 Bl'k 1  
*at 2594 vrs. full old pipe.*  
H. & G. N. Ry. Co. at 3253 vrs. an old iron pipe marked B 1, 31. at 3381 vrs.  
a stone slab 18"x12"x1 1/2" marked C 20- 31 H. & G. N. B. and three  
slabs lying beside it, whence an iron pipe marked B 1, 31 bears S. 56°  
30' W. 128 Vrs. (corner set back 20 Vrs. S. 56 1/2° W. from river.)

*(Prof. Making Correction 12-31-1902 X.D.T.)*  
~~Thence S. 56° 30' W. 128 Vrs. to the place of beginning.~~

Thence N. 31° W. up the meanders with Pecos River 286 Vrs.

Thence W. 02° 00' W. 62 Vrs.

Thence W. with the S. boundary of Township 2 Bl'k 55 at 2 Vrs. a stone  
24x8x4" and a slab set in ground marked C 20, 44 T P B 54 T 2 and another  
er lying down marked the same and three slabs lying flat, whence a 2"  
willow sprout marked X bears N. 84° E. 8 Vrs. at 780 Vrs. a large mound

of <sup>large</sup> ~~large~~ stone on side of sandy knoll in scrub mesquite growth, and a 4"

mesquite stake, very old, squared and marked "S B 16 M 1. S E cor 43 Bl'k

*remains of number decayed.*  
5" (stake much decayed but still standing) same being the original

S.E. corner of Survey No. 43 Township 2 Bl'k 55, at 1158 Vrs. cross the  
Pecos Valley R.R., at 1705 Vrs. cross a ravine, at 2330 Vrs. cross a  
ravine, at 2681 Vrs. the beginning corner of this Survey.

W. L. Solomon,

S. Edly Pritchett.

Chain Carriers

I, W. D. Twichell, State Surveyor for the State of Texas, do hereby  
certify that the foregoing survey was made by me according to law under the direction of the Commissioner of the  
General Land Office by establishing base lines for the block to which this survey belongs; that the limits, boundaries  
and corners, with the marks, natural and artificial, are truly described in the foregoing Plat and Field Notes.

Surveyed 2 day of Jan. 1902 1900.

W. D. Twichell  
State Surveyor for the State of Texas.



For plat of this survey see  
 sketch P.

*See below.*

The State of Texas,

Reeves County, No. 5  
 or District, Blk. C 20

FIELD NOTES of a survey of 636

acres of land made for the Public Free School Fund by  
 virtue of an Act of the First Called Session of the Twenty-  
 Sixth Legislature, approved February 23, 1900, providing  
 for the survey and sale of the unsurveyed school land.

Said land is situated in Reeves

County, about 29 miles N. 42 W. from  
Pecos center of County, and known as survey No. 5

in Block No. C 20

Magnetic Variation 10 40' E

Angle 1 26' from Polaris in Western Elongation

BEGINNING AT the S.E. corner of survey no. 2 this Bl'k,

Thence E. 1901 Vrs. to two pits whence a 1/2" mesquite marked X bears E.  
 1/2 vara.

Thence S. 256 Vrs.

Thence S.  $56^{\circ} 50'$  W. 168 Vrs.

Thence S.  $33^{\circ} 10'$  E. with the W. boundary of Survey No. 31 Bl'k 1 257 Vrs

Thence S. 1338 Vrs. to a pile of stone one marked X.

Thence W. with the N. boundary of Survey No. 44 Bl'k 56 Township 3  
 1901 Vrs.

Thence N. 1901 Vrs. with <sup>E</sup>the <sup>E</sup>boundary of survey no. 8 Bl'k 56 to the  
 beginning corner of this survey.

to the place of beginning.

*Revised by  
 corrected 9-7-06  
 W. L. Solomon*

W. L. Solomon,

S. Edly Pritchett.

Chain Carriers

I, W. D. Twichell, State Surveyor for the State of Texas, do hereby  
 certify that the foregoing survey was made by me according to law under the direction of the Commissioner of the  
 General Land Office by establishing base lines for the block to which this survey belongs; that the limits, boundaries  
 and corners, with the marks, natural and artificial, are truly described in the foregoing Plat and Field Notes.

Surveyed 8" day of Jan. 1902. 1900.

W. D. Twichell  
 State Surveyor for the State of Texas.



For part of this survey see  
sketch P.

## The State of Texas,

Reeves

County,

Survey

No. 6

or

District,

Blk C 20

FIELD NOTES of a survey of 832

acres of land made for the Public Free School Fund by  
virtue of an Act of the First Called Session of the Twenty-  
Sixth Legislature, approved February 23, 1900, providing  
for the survey and sale of the unsurveyed school land.

Said land is situated in Reeves

County, about 28 miles N. 42 W. from

Pecos  
center of County, and known as survey No. 6

in Block No. C 20

Magnetic Variation 10 40' E

Angle 1 26' from Polaris in Western Elongation

BEGINNING AT the S.E. corner of survey no. 5 this Bl'k a pile of stone.

Thence S. with the E. boundary of survey No. 44 Bl'k 56 Township 7 3  
1901 Vrs. to the N.E. corner of survey no. 43 Bl'k 56.

Thence E. along the N. boundary of survey no. 1 Bl'k 55 Township 3,  
at 2141 Vrs. a pile of stone bears S. 421 Vrs. <sup>thence</sup> El Capitan Mtn.  
bears N. 79° 05' W. at 2561 Vrs. a point,

Thence N. 33° 10' W. with the traverse of Bl'k 1, at 569 Vrs the W.  
corner survey no. 35 Bl'k 1.

Thence N. 56 50' E. at 156 Vrs. the S. corner of survey no. 34 Bl'k 1.

Thence N. 33 10' W. 950 Vrs. to the W. corner of survey no. 34 Bl'k 1.

Thence S. 56 50' W. 116 Vrs. to the S. corner of survey no. 33 Bl'k 1.

Thence N. 33 10' W. 950 Vrs. to the W. corner of said 33.

Thence S. 56 50' W. 189 Vrs. to the S. corner of survey no. 32 Bl'k 1.

Thence N. 33 10' W. 950 Vrs. to the W. corner of said 32.

Thence S. 56 50' W. 222 Vrs. to the S. corner of survey no. 31 Bl'k 1.

Thence N. 33 10 W. with the W. boundary of said survey no. 31 <sup>to the place of beginning</sup> 693 Vrs.

Thence S. 1338 VRS. to the beginning corner of this survey.

W. L. Solomon,

S. Edly Pritchett.

Chain Carriers

I, W. D. Twichell.

State Surveyor for the State of Texas, do hereby  
certify that the foregoing survey was made by me according to law under the direction of the Commissioner of the  
General Land Office by establishing base lines for the block to which this survey belongs; that the limits, boundaries  
and corners, with the marks, natural and artificial, are truly described in the foregoing Plat and Field Notes.

Surveyed 8<sup>th</sup> day of Jan. 1902.

1900

W. D. Twichell  
State Surveyor for the State of Texas.



For plat of this survey	
see sketch P.	
F. 12/22/26	

The State of Texas,

Reeves County, Survey No. 7  
 or District, Blk. C 20

FIELD NOTES of a survey of 653

acres of land made for the Public Free School Fund by  
 virtue of an Act of the First Called Session of the Twenty-  
 Sixth Legislature, approved February 23, 1900, providing  
 for the survey and sale of the unsurveyed school land.  
 Said land is situated in Reeves

County, about 28 miles N. 40 W. from  
 Pecos center of County, and known as survey No. 7  
 in Block No. C 20

Magnetic Variation 10 40' E  
 Angle 1 26' from Polaris in Western Elongation

BEGINNING AT the S.E. corner of Survey No. 6 this Bl'k,

Thence W. 660 Vrs. to the N.E. corner of survey "no. 1 Bl'k 55 Town-  
ship 3,Thence S. with the E. boundary of said survey No. 1 at 421 Vrs. a pile  
of stone bears E. 240 Vrs. at 1901 Vrs. the N. E. corner of Survey No. 2  
Bl'k 55 Township 3,Thence E. at 240 Vrs. a pile of stone bears S. 421 Vrs. at 2326 Vrs.  
a point,Thence with the traverse of Bl'k 1 N. 33° 10' W. 1172 Vrs. to the corner  
of survey No. 40 Bl'k 1.

Thence N. 53° 50' E. 570 Vrs. to the S. corner of Survey No. 36 Bl'k 1,

Thence N. 33° 10' W. 950 Vrs. to the W. corner of said survey No. 36,

Thence S. 56° 50' W. 925 Vrs. to the S. corner of survey No. 35 Bl'k 1,

Thence N. 33° 10' W. with the W. boundary of said survey No. 35 381 Vrs.  
to the beginning corner of this Survey. to the place of beginning.

Patented Jan 21-1915.  
 no. 135. Val 49. G.A. Atkinson

OK

W. L. Solomon.

S. Edly Pritchett.

Chain Carriers

I, W. D. Twichell

State Surveyor for the State of Texas, do hereby  
 certify that the foregoing survey was made by me according to law under the direction of the Commissioner of the  
 General Land Office by establishing base lines for the block to which this survey belongs; that the limits, boundaries  
 and corners, with the marks, natural and artificial, are truly described in the foregoing Plat and Field Notes.

Surveyed 7 day of Jan. 1902.

W. D. Twichell  
 State Surveyor for the State of Texas.



For plat of this Survey see  
sketch P.

## The State of Texas,

Reeves County, Survey -  
or District, Blk. C. 20

FIELD NOTES of a survey of 640

acres of land made for the Public Free School Fund by  
virtue of an Act of the First Called Session of the Twenty-  
Sixth Legislature, approved February 23, 1900, providing  
for the survey and sale of the unsurveyed school land.

Said land is situated in Reeves

County, about 25 miles N. 43 W. from

Pecos County, and known as survey No. 8

in Block No. C 20

Magnetic Variation 10 40' E

Angle 1 26' from Polaris in Western Elongation

BEGINNING AT the S.W. corner of Survey No. 7 this Bl<sup>v</sup>k,

Thence E. 1901 Vrs

Thence S. 1901 Vrs

Thence W. 1901 Vrs. to the S.E. corner of Survey No. 2 Bl<sup>k</sup> 55 town-  
ship 3,Thence N. 1480 Vrs. a pile of stone bears E. 240 Vrs. from which El Cap-  
itan Mtn. bears N. 75° 05' W., at 1901 Vrs. the beginning corner of this  
Survey.

to the place of beginning.

Patented  
1-5-61  
Zull

99279  
CORRECT ON MAP FOR 640 ACRES  
12/1/60 VES

W.L. Solomon.

S. Edly Pritchett.

Chain Carriers

I, W.D. Twichell, State Surveyor for the State of Texas, do hereby  
certify that the foregoing survey was made by me according to law under the direction of the Commissioner of the  
General Land Office by establishing base lines for the block to which this survey belongs; that the limits, boundaries  
and corners, with the marks, natural and artificial, are truly described in the foregoing Plat and Field Notes.

Surveyed 7" day of Jan. 1902. 1900.

W.D. Twichell  
State Surveyor for the State of Texas.



For plat of this Survey see  
sketch P.

ok  
mta  
11-20-246

## The State of Texas,

Survey

Reeves County, No. 9  
or District, Blk. C. 20

FIELD NOTES of a survey of 640

acres of land made for the Public Free School Fund by  
virtue of an Act of the First Called Session of the Twenty-  
Sixth Legislature, approved February 23, 1900, providing  
for the survey and sale of the unsurveyed school land.

Said land is situated in Reeves

County, about 25 miles N. 44 W. from  
Pecos center of County, and known as survey No. 9

in Block No. C 20

Magnetic Variation 10 40' E

Angle 1 26' from Polaris in Western Elongation

BEGINNING AT the S.W. corner of survey No. 8 this Blk.,

Thence E. 1901 Vrs.

Thence S. 1901 Vrs. The

Thence W. 1901 vrs. to the N.E. corner of survey no. 4 Blk 55

Thence N. at 1480 Vrs. a stone marked C 20 a pile of stone and two  
pits bears E. 240 Vrs. whence El Capitan Mts. bears N. 78° 15' W. and  
a 2" mesquite marked X bears N. 35° 45' W. 7 1/2 vrs., at 1901 Vrs.  
the beginning corner of this Survey.

to the place of beginning.

W.L. Solomon.

S. Edly Pritchett.

Chain Carriers

I, W.D. Twichell, State Surveyor for the State of Texas, do hereby  
certify that the foregoing survey was made by me according to law under the direction of the Commissioner of the  
General Land Office by establishing base lines for the block to which this survey belongs; that the limits, boundaries  
and corners, with the marks, natural and artificial, are truly described in the foregoing Plat and Field Notes.

Surveyed 7" day of Jan, 1902. 1900-

W.D. Twichell  
State Surveyor for the State of Texas.



## The State of Texas,

229

Survey

For plat of this survey  
see sketch P.

Reeves County, No. 10  
or District, Blk. C 20

FIELD NOTES of a survey of 640

acres of land made for the Public Free School Fund by  
virtue of an Act of the First Called Session of the Twenty-  
Sixth Legislature, approved February 23, 1900, providing  
for the survey and sale of the unsurveyed school land.

Said land is situated in Reeves

County, about 24 miles N. 45 W. from

Pecos, center of County, and known as survey No. 10

in Block No. C20

Magnetic Variation 10 40' E.

Angle 1 26' from Polaris in Western Elongation

BEGINNING AT the S.W. corner of Survey No. 9 this Bl'k.

Thence E. 1901 vrs.

Thence S. 1901 Vrs. to the N.E. corner of survey No. 6 Bl'k 55 Township 3

Thence W. at 1661 vrs. a pile of stone and a 6 ft. circular trench bears

S. 421 Vrs. from which a 1 1/2" mesquite marked X bears N. 59 45' E.

seven varas, at 1901 Vrs. the N.E. corner of Survey No. 5 Bl'k 55 Township 3.

Thence N. at 1480 Vrs. a small rock marked C 20-pile of stone and two  
pits, bears E. 240 Vrs. at 1901 Vrs. the beginning corner of this Survey.

to the place of beginning.

W. L. Solomon,

S. Edly Pritchett.

Chain Carriers

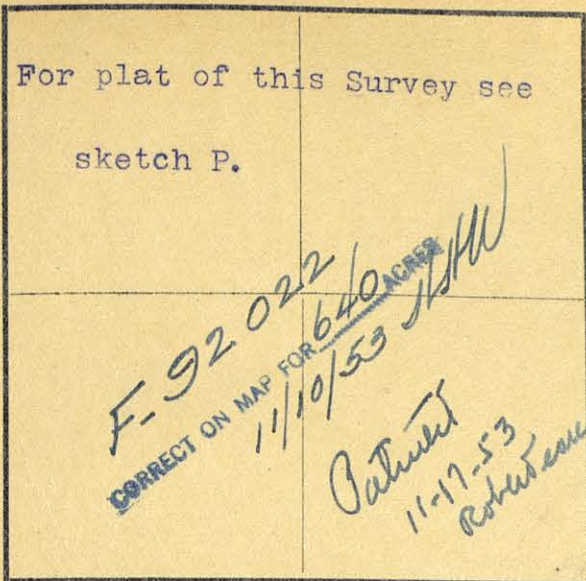
I, W. D. Twichell, State Surveyor for the State of Texas, do hereby  
certify that the foregoing survey was made by me according to law under the direction of the Commissioner of the  
General Land Office by establishing base lines for the block to which this survey belongs; that the limits, boundaries  
and corners, with the marks, natural and artificial, are truly described in the foregoing Plat and Field Notes.

Surveyed 7" day of Jan. 1902. 1900-

W. D. Twichell  
State Surveyor for the State of Texas.



For plat of this Survey see  
sketch P.



The State of Texas,

Reeves County, No. 11  
or District, Blk. C20

FIELD NOTES of a survey of 640

acres of land made for the Public Free School Fund by  
virtue of an Act of the First Called Session of the Twenty-  
Sixth Legislature, approved February 23, 1900, providing  
for the survey and sale of the unsurveyed school land.

Said land is situated in Reeves

County, about 24 miles N. 45 W. from  
Pecos

center of County, and known as survey No. 11

in Block No. C 20

Magnetic Variation 10 40' E  
Angle 1 26' from Polaris in Western Elongation

BEGINNING AT the S.E. corner of survey no. 10 this Bl'k,

Thence E. 1901 Vrs.

Thence S. at 421 Vrs. a pile of small stone, an oak stake and two pits  
bears E. 240 Vrs., at 1901 Vrs. the N.E. corner of Survey No. 1 Bl'k 55  
Township 4,

Thence W. 1901 Vrs. to the S. <sup>E</sup> corner of Survey No. 6 Bl'k 55 Township  
3,

Thence N. at 1480 Vrs. a pile of stone one marked X bears E. 240 Vrs.  
at 1901 Vrs. the beginning corner of this Survey.

to the place of beginning.

W. L. Solomon,

S. Edly Pritchett,

Chain Carriers

I, W. D. Twichell, State Surveyor for the State of Texas, do hereby  
certify that the foregoing survey was made by me according to law under the direction of the Commissioner of the  
General Land Office by establishing base lines for the block to which this survey belongs; that the limits, boundaries  
and corners, with the marks, natural and artificial, are truly described in the foregoing Plat and Field Notes.

Surveyed 7" day of Jan. 1902.

State Surveyor for the State of Texas.



For plat of this Survey see  
sketch P.

*Clock  
in H.A.  
574 acres  
11-21-46*

## The State of Texas,

Survey

Reeves County, No. 12  
or District, Blk. C. 20

FIELD NOTES of a survey of ddd 574

acres of land made for the Public Free School Fund by  
virtue of an Act of the First Called Session of the Twenty-  
Sixth Legislature, approved February 23, 1900, providing  
for the survey and sale of the unsurveyed school land.

Said land is situated in ReevesCounty, about 27 miles N. 45 W. fromPecos  
center of County, and known as survey No. 12in Block No. C 20Magnetic Variation 10.40' EAngle 1.26' from Polaris in Western Elongation

S. E.

BEGINNING AT the S. E. corner of Survey No. 11 this Bl'k.

Thence N. at 1480 Vrs. a pile of small stone, oak stake and two pits  
bears E. 240 vrs. at <sup>2892</sup> vrs. a point,

Thence S.  $33^{\circ} 10'$  E. with the W. boundary of Survey No. 16 Bl'k 2  
1687 Vrs. to an iron pipe marked 16 C 20, and a pile of small stone and a  
circular trench whence an old iron pipe marked CORNER 23&24 LINE 16 bears  
N.  $56^{\circ} 50'$  E. 832 Vrs.

Thence S.  $56^{\circ} 50'$  W. 1068 Vrs. to the the W. corner of Survey No. 24 Bl'k  
No. 2,

Thence S.  $33^{\circ} 10'$  E. 1890 vrs. to the S. corner of said survey no. 24,

Thence S.  $56^{\circ} 50'$  W. 237 vrs. to the W. corner of survey No. 36 Bl'k 2,

Thence S.  $33^{\circ} 10'$  E. with the W. boundary of said 36 1296 vrs.

Thence W. with the N. boundary of Survey No. 7 Bl'k 55 Township 4  
1575 vrs.

Thence N. with the E. boundary of Surve No. 1 Bl'k 55 Township 4 beginning.

1901 vrs. to the beginning corner of this Survey.

116455  
CORRECT ON MAP FOR 574 ACRES  
1/31/52 VES

*Valentine  
2-4-52  
Robinson*

W. I. Solomon.

E. Edly Pritchett.

Chain Carriers

I, W. D. Twichell, State Surveyor for the State of Texas, do hereby  
certify that the foregoing survey was made by me according to law under the direction of the Commissioner of the  
General Land Office by establishing base lines for the block to which this survey belongs; that the limits, boundaries  
and corners, with the marks, natural and artificial, are truly described in the foregoing Plat and Field Notes.

Surveyed 7" day of Jan 1902. 1900.

*W. D. Twichell*  
State Surveyor for the State of Texas.



231 1/2

Survey

## The State of Texas,

Reeves

County,

No. 13

or

District,

Blk. C. 20

For plat of this Survey See  
sketch P.

F-92023 750  
CORRECT ON MAP FOR  
11/10/53  
Cattner  
11-17-53  
Robertson

FIELD NOTES of a survey of 750

acres of land made for the Public Free School Fund by  
virtue of an Act of the First Called Session of the Twenty-  
Sixth Legislature, approved February 23, 1900, providing  
for the survey and sale of the unsurveyed school land.  
Said land is situated in Reeves

County, about 23 miles N. 44 W. from  
Pecos  
center of County, and known as survey No. 13

in Block No. C 20

Magnetic Variation 10.40' E.

Angle 1.26' from Polaris in Western Elongation

BEGINNING AT the N.E. corner of survey no. 11 this Bl'k,

Thence W. at 1661 vrs. a pile of stone one marked X, bears S. 42' vrs.  
at 1901 vrs. the S.E. corner of Survey No. 10 this Bl'k,

Thence N. 2778 vrs.

Thence E. 733 vrs.

S. 33° 10' E  
Thence S. with the W. boundary of Bl'k 2 2135 vrs.

Thence S. 991 vrs. to the beginning corner of this Survey.

to the place of beginning.

W. L. Solomon,

S. Edly Pritchett.

Chain Carriers

I, W. D. Twichell,

State Surveyor for the State of Texas, do hereby  
certify that the foregoing survey was made by me according to law under the direction of the Commissioner of the  
General Land Office by establishing base lines for the block to which this survey belongs; that the limits, boundaries  
and corners, with the marks, natural and artificial, are truly described in the foregoing Plat and Field Notes.

Surveyed 7" day of Jan. 1902. 1900.

W. D. Twichell  
State Surveyor for the State of Texas.



For plat of this Survey see sketch P.	
<i>o/c</i> <i>W.H.H.</i> <i>11-22-246</i>	

## The State of Texas,

Survey

Reeves County, No. 14  
 or District, Blk. C 20

FIELD NOTES of a survey of 725

acres of land made for the Public Free School Fund by  
 virtue of an Act of the First Called Session of the Twenty-  
 Sixth Legislature, approved February 23, 1900, providing  
 for the survey and sale of the unsurveyed school land.

Said land is situated in Reeves

County, about 24 miles N. 42 W. from  
 Pecos center of County, and known as survey No. 14

in Block No. C 20

Magnetic Variation 10 40' E.  
 Angle 1 26' from Polaris in Western Elongation

BEGINNING AT the N.W. corner of Survey No. 13 this Bl'k.

Thence N. 2925 Vrs.

Thence E. 425 Vrs.

Thence S. 33 10' E. 728 to the S.W. corner of Survey No. 40 Bl'k 1,

Thence N. 56° 50' E. 342 Vrs.

Thence S. 33° 10' E. 1890 Vrs.

Thence S. 56° 50' W. 1684 Vrs.

Thence W. 733 vrs. to the beginning corner of this Survey.

to the place of beginning.

140195  
 CORRECT ON MAP FOR 725 ACRES  
 1/31/52 VES

Patented  
 2-4-52  
 Robinson

W.L. Solomon,

S. Edly Pritchett.

Chain Carriers

I, W.D. Twichell, State Surveyor for the State of Texas, do hereby  
 certify that the foregoing survey was made by me according to law under the direction of the Commissioner of the  
 General Land Office by establishing base lines for the block to which this survey belongs; that the limits, boundaries  
 and corners, with the marks, natural and artificial, are truly described in the foregoing Plat and Field Notes.

Surveyed 7<sup>th</sup> day of Jan. 1902. 1900.

W.D. Twichell  
 State Surveyor for the State of Texas.



The State of Texas,

Survey **233**

For plat of this Survey

see Sketch N.

Reeves

County,

No. **1**

or

District,

Blk. **C 21**FIELD NOTES of a survey of **840**

acres of land made for the Public Free School Fund by  
virtue of an Act of the First Called Session of the Twenty-  
Sixth Legislature, approved February 23, 1900, providing  
for the survey and sale of the unsurveyed school land.

Said land is situated in **Reeves**County, about **25** miles **N. 54 W.** from**Pecos**center of County, and known as survey No. **1**in Block No. **C 21**Magnetic Variation **11 01' E**Angle **1 26'** from Polaris in **Western** elongationBEGINNING AT **the N.W. corner of Survey No. 2 P.S. this Bl'k 57**

Thence **N. 89 48' E. 1901 Vrs. to a large pile of small stone, one round  
stone marked 1 C 21 where a high peak bears N. 23 55' W.**

Thence **N. 00 12' W. 1901 Vrs. to the a large pile of small stone, one small  
rock 8"x4"x4" marked X 1 C 21, the corner is on side of drain bearing N.E.**

Thence **S. 89 48' W. 1901 Vrs.**

Thence **S. 00 12' E. 1901 Vrs. to the beginning corner of this Survey.**

to the place of beginning.

S. Edly Pritchett,

W. L. Solomon,

Chain Carriers

I, **W. D. Twichell**

State Surveyor for the State of Texas, do hereby  
certify that the foregoing survey was made by me according to law under the direction of the Commissioner of the  
General Land Office by establishing base lines for the block to which this survey belongs; that the limits, boundaries  
and corners, with the marks, natural and artificial, are truly described in the foregoing Plat and Field Notes.

Surveyed **9<sup>th</sup>** day of **Dec. 1901** 1900.

*W. D. Twichell*  
State Surveyor for the State of Texas.



For plat of this Survey

see Sketch N.

F-149597  
CORRECT ON MAP FOR 640 ACRES  
11-26-47 XMR  
CORRECT

Patented  
11-28-47  
Robinson

Magnetic Variation 11 01'E

Angle 1 26' from Polaris in Western Elongation

The State of Texas,

Survey

Reeves

County,

No. 2

or

District,

Blk. C 21

FIELD NOTES of a survey of 640

acres of land made for the Public Free School Fund by  
virtue of an Act of the First Called Session of the Twenty-  
Sixth Legislature, approved February 23, 1900, providing  
for the survey and sale of the unsurveyed school land.  
Said land is situated in Reeves

County, about 24 miles N 51 W. from

Pecos County, and known as survey No. 1

in Block No. C 21

BEGINNING AT the N.W. corner of Survey No. 1 Bl'k 57 the same being a  
large pile of small stone, one round stone marked 1 C 21 whence a high  
peak bears N. 23 55' W.

Thence N. 89 48' E. 611 Vrs.

Thence N. with the W. bound adry of Bl'k 55 Township 4 1150 Vrs. pass  
the NW. corner of Survey No 4 said Bl'k the same being an old 1"x3"  
pine stake and three very old pits and make a large pile of small stone,  
at 3048 Vrs. a very old pine stake with three very old pits in firm  
gravelly soil, plant a 4" pipe marked 39 5 3 3 14-55 B 56 NE 2 C 21 AS  
and a large pile of small stone the S.E. corner of Bl'k 56 Township 3  
whence Gomez Mtn. bears S. 20 09' W.

Thence W. with the S. boundary of Township 3 2125 Vrs.

Thence S. 1155 Vrs.

Thence N. 89 48' E. with the N. boundary of Survey No. 1 1507 Vrs. to  
a large pile of small stone, one small red rock 8"x4"x4" marked X 1 c 21  
corner is on side of draw bearing N.E. to the place of beginning.

Thence S. 00 12' E. with the E. boundary of Survey No. 1 this Bl'k 1901  
Vrs. to the beginning corner of this Survey.

S. Edly Pritchett,

W. L. Solomon.

Chain Carriers

I, W. D. Twichell

State Surveyor for the State of Texas, do hereby  
certify that the foregoing survey was made by me according to law under the direction of the Commissioner of the  
General Land Office by establishing base lines for the block to which this survey belongs; that the limits, boundaries  
and corners, with the marks, natural and artificial, are truly described in the foregoing Plat and Field Notes.

Surveyed 9" day of Dec. 1901 1900.

W. D. Twichell  
State Surveyor for the State of Texas.



The State of Texas,

235

Survey

Reeves

County,

No. 3

or

District,

Blk. C 21

For plat of this Survey

see Sketch N.

FIELD NOTES of a survey of 640

acres of land made for the Public Free School Fund by  
virtue of an Act of the First Called Session of the Twenty-  
Sixth Legislature, approved February 23, 1900, providing  
for the survey and sale of the unsurveyed school land.

Said land is situated in Reeves

County, about 25 miles N54 W. from

Pecos

center of County and known as survey No. 13

in Block No. C 21

Magnetic Variation 11 01' E

Angle 1 26' from Polaris in Western Elongation

BEGINNING AT the N.W. corner of Survey No. 2 this Bl'k.

Thence W. with the S. boundary of Township 3 3114 Vrs.

Thence S. 1165 Vrs.

Thence N. 89 49' E. 3114 Vrs.

Thence N. 1155 Vrs. to the place of beginning.

to the place of beginning.

S. Edly Pritchett,

W. L. Solomon.

Chain Carriers

I, W. D. Twichell

State Surveyor for the State of Texas, do hereby  
certify that the foregoing survey was made by me according to law under the direction of the Commissioner of the  
General Land Office by establishing base lines for the block to which this survey belongs; that the limits, boundaries  
and corners, with the marks, natural and artificial, are truly described in the foregoing Plat and Field Notes.

Surveyed 9<sup>th</sup> day of Dec. 1901 1900.W. D. Twichell  
State Surveyor for the State of Texas.



For plat of this Survey

see Sketch N.

*c/c  
11-22-246  
W.H.A.*

Magnetic Variation 11 0' E

Angle 1 26' from Polaris in Western Elongation

The State of Texas,

Reeves County, No. 4  
or \_\_\_\_\_ District, Blk. C 21

FIELD NOTES of a survey of 640

acres of land made for the Public Free School Fund by virtue of an Act of the First Called Session of the Twenty-Sixth Legislature, approved February 23, 1900, providing for the survey and sale of the unsurveyed school land. Said land is situated in Reeves

County, about 25 miles N. 55 W. from Pecos ~~center of County~~, and known as survey No. 4 in Block No. C 21

BEGINNING AT the S.W. corner of Survey No. 1 this Bl'k.

Thence N. 00 12' W. 1901 Vrs.

Thence S. 89 48' W. 1901 Vrs.

Thence S. 00 12' E. 1901 Vrs.

Thence N. 89 48' E. with the N. boundary of Bl'k 57 1901 Vrs. to the beginning corner of this Survey.

to the place of beginning.

**92543**  
CORRECT ON MAP FOR 640 ACRES  
1-18-65 YES

*Patented  
2-10-65  
Zull*

S. Edly Pritchett,

W. L. Solomon.

Chain Carriers

I, W. D. Twichell

State Surveyor for the State of Texas, do hereby certify that the foregoing survey was made by me according to law under the direction of the Commissioner of the General Land Office by establishing base lines for the block to which this survey belongs; that the limits, boundaries and corners, with the marks, natural and artificial, are truly described in the foregoing Plat and Field Notes.


Surveyed 9" day of Dec. 1901 1900.

*W. D. Twichell*  
State Surveyor for the State of Texas.



For plat of this Survey

see Sketch N.



Magnetic Variation 11 01' E  
Angle 1 26' from Polaris in Western Elongation

The State of Texas,

Survey

Reeves County, No. 5  
or District, Blk. C 21

FIELD NOTES of a survey of 640

acres of land made for the Public Free School Fund by virtue of an Act of the First Called Session of the Twenty-Sixth Legislature, approved February 23, 1900, providing for the survey and sale of the unsurveyed school land. Said land is situated in Reeves

County, about 26 miles N 56 W. from Pecos center of County, and known as survey No. 5  
in Block No. C 21

BEGINNING AT the S.W. corner of Survey No. 4 this Bl'k,  
Thence N. 00 12' W. 1901 Vrs.  
Thence S. 89 48' W. 1901 Vrs.  
Thence S. 00 12' E. 1901 Vrs.  
Thence N. 89 48' E. with the N. boundary of Bl'k 57 1901 Vrs. to the  
beginning corner of this Survey.

to the place of beginning.

S. Edly Pritchett,

W. L. Solomon.

Chain Carriers

I, W. D. Twichell

State Surveyor for the State of Texas, do hereby certify that the foregoing survey was made by me according to law under the direction of the Commissioner of the General Land Office by establishing base lines for the block to which this survey belongs; that the limits, boundaries and corners, with the marks, natural and artificial, are truly described in the foregoing Plat and Field Notes.

Surveyed 9" day of Dec. 1901 1900.

W. D. Twichell  
State Surveyor for the State of Texas.



## The State of Texas,

238

Survey

For plat of this Survey

see Sketch N.

Reeves

County,

No. 6

or

District,

Blk. C 21

FIELD NOTES of a survey of 640

acres of land made for the Public Free School Fund by  
virtue of an Act of the First Called Session of the Twenty-  
Sixth Legislature, approved February 23, 1900, providing  
for the survey and sale of the unsurveyed school land.

Said land is situated in Reeves

County, about 27 26 miles N 56 W from

Pecos County, and known as survey No. 6

in Block No. C 21

Magnetic Variation 11 01' E

Angle 1 26' from Polaris in Western Elongation

BEGINNING AT the S.W. corner of Survey No. 3 this Bl'k,

Thence N. 1165 vrs.

Thence W. with the S. boundry of T township No. 3 3088 vrs.

Thence S. 1175 vrs.

Thence N. 89 48' E. 3088 vrs. to the beginning corner of this Survey.

to the place of beginning.

94164  
CORRECT ON MAP FOR 640  
2/8/50 VES  
Patented  
2-15-50  
Robinson

S. Edly Pritchett,

W. L. Solomon.

Chain Carriers

I, W. D. Twichell, State Surveyor for the State of Texas, do hereby  
certify that the foregoing survey was made by me according to law under the direction of the Commissioner of the  
General Land Office by establishing base lines for the block to which this survey belongs; that the limits, boundaries  
and corners, with the marks, natural and artificial, are truly described in the foregoing Plat and Field Notes.

Surveyed 9" day of Dec. 1901 1900.

W. D. Twichell  
State Surveyor for the State of Texas.



For plat of this Survey.

see Sketch N.

*OK  
W.H.A.  
11-22-46*

The State of Texas,

Survey

Reeves

County,

No. 7

or

District,

Blk. C 21

FIELD NOTES of a survey of 640

acres of land made for the Public Free School Fund by virtue of an Act of the First Called Session of the Twenty-Sixth Legislature, approved February 23, 1900, providing for the survey and sale of the unsurveyed school land. Said land is situated in Reeves

County, about 27.25 miles N 57 E. from Pecos

center of County, and known as survey No. 7

in Block No. C 21

Magnetic Variation 11 01' E  
Angle 1 26' from Polaris in Western Elongation

BEGINNING AT the S.W. corner of Survey No. 5 this Bl'k,

Thence N. 00 12' W. 1901 Vrs.

Thence S. 89 48' W. with the S. boundary of Survey No. 6 1901 Vrs.

Thence S. 00 12' E. 1901 Vrs.

Thence N. 89 48' E. with the N. boundary of Bl'k 57 1901 Vrs. to the beginning corner of this Survey.

to the place of beginning.

*94167*  
*CORRECT ON MAP FOR 640 ACRES*  
*2/8/50 VES*  
*Patented*  
*2-15-50*  
*Robertson*

S. Edly Pritchett,

W. L. Solomon.

Chain Carriers

I, W. D. Twichell, State Surveyor for the State of Texas, do hereby certify that the foregoing survey was made by me according to law under the direction of the Commissioner of the General Land Office by establishing base lines for the block to which this survey belongs; that the limits, boundaries and corners, with the marks, natural and artificial, are truly described in the foregoing Plat and Field Notes.

Surveyed 9<sup>th</sup> day of Dec. 1901 1900

*W. D. Twichell*  
State Surveyor for the State of Texas.



The State of Texas,

240

Survey

Reeves

County,

No. 8

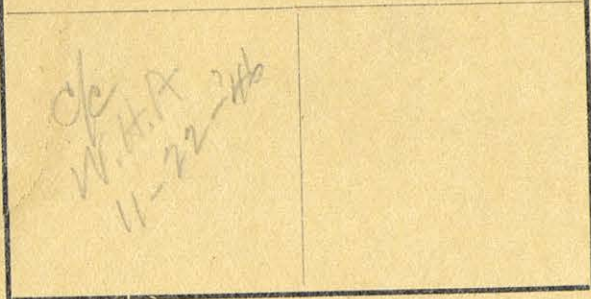
or

District,

Blk. C 21

For plat of this Survey

see Sketch N.



Magnetic Variation 11 01' E

Angle 1 26' from Polaris in Western Elongation

FIELD NOTES of a survey of 640

acres of land made for the Public Free School Fund by  
virtue of an Act of the First Called Session of the Twenty-  
Sixth Legislature, approved February 23, 1900, providing  
for the survey and sale of the unsurveyed school land.  
Said land is situated in Reeves

County, about 27 26 miles N 58 W from

center of County, and known as survey No. 8

in Block No. C 21

BEGINNING AT the S.W. corner of Survey No. 7 this Bl'k.

Thence N. 00 12' W. 1901 Vrs.

Thence S. 89 48' W. 1901 Vrs.

Thence S. 00 12' E. 1901 Vrs. to the N.W. corner of Bl'k 57 Public School

Thence N. 89 48' E. 1901 vrs. to the beginning corner of this Survey.

OK  
1/25/50  
VES  
94166  
CORRECT ON MAP FOR 640 ACRES  
2/8/50 VES  
Patented  
2-15-50  
Robinson

to the place of beginning.

S. Edly Pritchett,

W. L. Solomon.

Chain Carriers

I, W. D. Twichell

State Surveyor for the State of Texas, do hereby  
certify that the foregoing survey was made by me according to law under the direction of the Commissioner of the  
General Land Office by establishing base lines for the block to which this survey belongs; that the limits, boundaries  
and corners, with the marks, natural and artificial, are truly described in the foregoing Plat and Field Notes.

Surveyed 9<sup>th</sup> day of Dec. 1901 1901W. D. Twichell  
State Surveyor for the State of Texas.



For plat of this Survey

see Sketch N.

OK  
M.H.A.  
11-22-246

The State of Texas,

Survey

Reeves

County,

No. 9

or

District,

Blk. C 21

FIELD NOTES of a survey of 640

acres of land made for the Public Free School Fund by  
virtue of an Act of the First Called Session of the Twenty-  
Sixth Legislature, approved February 23, 1900, providing  
for the survey and sale of the unsurveyed school land.  
Said land is situated in Reeves

County, about 27 miles N 57 W from

center of County, and known as survey No. 9

in Block No. C 21

Magnetic Variation 11 01' E

Angle 1 26' from Polaris in Western Elongation

BEGINNING AT the S.W. corner of Survey No. 6 this Bl'k,

Thence N. 1175 Vrs.

Thence W. with the S. boundary of Township 3 3062 Vrs.

Thence S. 1185 Vrs.

Thence N. 89 48' E. 3062 Vrs. to the beginning corner of this Survey.

OK  
12/5/50  
VES

94165  
CORRECT ON MAP FOR 640  
2/8/50 VES  
Patented  
2-15-50  
R. H. H. H.

to the place of beginning.

S. Edly Pritchett,

W. L. Solomon.

Chain Carriers

I, W. D. Twichell, State Surveyor for the State of Texas, do hereby  
certify that the foregoing survey was made by me according to law under the direction of the Commissioner of the  
General Land Office by establishing base lines for the block to which this survey belongs; that the limits, boundaries  
and corners, with the marks, natural and artificial, are truly described in the foregoing Plat and Field Notes.

Surveyed 9" day of Dec. 1901

State Surveyor for the State of Texas.



For plat of this Survey

see Sketch N.

The State of Texas,

Survey

Reeves

County,

No. 10

or

District,

Blk. C 21

FIELD NOTES of a survey of 640

acres of land made for the Public Free School Fund by virtue of an Act of the First Called Session of the Twenty-Sixth Legislature, approved February 23, 1900, providing for the survey and sale of the unsurveyed school land.

Said land is situated in Reeves

County, about 27 28 miles N 60 W from center of County, and known as survey No. 9

in Block No. C 21

Magnetic Variation 11 01' E

Angle 1 26' from Polaris in Western Elongation

BEGINNING AT the S.W. corner of Survey No. 8 this Bl'k,

Thence N. 00 12' W. 1901 vrs.

Thence S. 89 48' W. 1901 vrs.

Thence S. 00 12' E. 1901 vrs. to

Thence N. 89 48' E. with the N. boundary of Survey No. 1 Bl'k 56 1901 vrs to the beginning corner of this Survey.

to the place of beginning.

F-93584  
CORRECT ON MAP FOR 640<sup>0</sup> ACRES  
7-8-46

Patented  
7-18-46  
Arkansas

S. Edly Pritchett,

W. L. Solomon.

Chain Carriers

I, W. D. Twichell, State Surveyor for the State of Texas, do hereby certify that the foregoing survey was made by me according to law under the direction of the Commissioner of the General Land Office by establishing base lines for the block to which this survey belongs; that the limits, boundaries and corners, with the marks, natural and artificial, are truly described in the foregoing Plat and Field Notes.

Surveyed 9" day of Dec. 1901 1900.

W. D. Twichell  
State Surveyor for the State of Texas.



For plat of this Survey

see Sketch N.

ck  
W.H.A. 246  
11-22-246

The State of Texas,

Survey

Reeves

County,

No. 11

or

District,

Blk. G. 21

FIELD NOTES of a survey of 640

acres of land made for the Public Free School Fund by  
virtue of an Act of the First Called Session of the Twenty-  
Sixth Legislature, approved February 23, 1900, providing  
for the survey and sale of the unsurveyed school land.

Said land is situated in Reeves

County, about 29 miles N 60 W. from

Pecos County, and known as survey No. 11

in Block No. G 21

Magnetic Variation 11 01' E

Angle 1 26' from Polaris in Western Elongation

BEGINNING AT the S.W. corner of Survey No. 10 this Blk.

Thence N. 00 12' W. 1901 vrs.

Thence S. 89 48' W. 1901 vrs.

Thence S. 00 12' E. 1901 vrs.

Thence N. 89 48' E. with the N. boundary of Survey No. 2 Blk 56 1901  
vrs. to the beginning corner of this Survey.

to the place of beginning.

S. Edly Pritchett,

W. L. Solomon.

Chain Carriers

I, W. D. Twichell, State Surveyor for the State of Texas, do hereby  
certify that the foregoing survey was made by me according to law under the direction of the Commissioner of the  
General Land Office by establishing base lines for the block to which this survey belongs; that the limits, boundaries  
and corners, with the marks, natural and artificial, are truly described in the foregoing Plat and Field Notes.

Surveyed 9<sup>th</sup> day of Dec. 1901 1900.W. D. Twichell  
State Surveyor for the State of Texas.



For plat of this Survey

see Sketch N.

The State of Texas,

Survey

Reeves

County,

No. 12

or

District,

Blk. C 21

FIELD NOTES of a survey of 640

acres of land made for the Public Free School Fund by virtue of an Act of the First Called Session of the Twenty-Sixth Legislature, approved February 23, 1900, providing for the survey and sale of the unsurveyed school land.

Said land is situated in Reeves

County, about 29 miles N 59 W from

Pecos center of County, and known as survey No. 12

in Block No. C 21

Magnetic Variation 11 01' E

Angle 1 26' from Polaris in Western elongation

BEGINNING AT the S.W. corner of Survey No. 9 this Bl'k.

Thence N. 1185 vrs.

Thence W. with the S. boundary of Township 3 3036 vrs.

Thence S. 1195 vrs.

Thence N. 89 48' E. 3036 vrs. to the beginning corner of this Survey.

to the place of beginning.

F. 91986  
CORRECT CN MAP FOR 640 ACRES  
1/23/48 VES

Catlin  
7-30-48  
Robinson

S. Edly Pritchett,

W. L. Solomon.

Chain Carriers

I, W. D. Twichell, State Surveyor for the State of Texas, do hereby certify that the foregoing survey was made by me according to law under the direction of the Commissioner of the General Land Office by establishing base lines for the block to which this survey belongs; that the limits, boundaries and corners, with the marks, natural and artificial, are truly described in the foregoing Plat and Field Notes.

Surveyed 9" day of Dec. 1901

W. D. Twichell  
State Surveyor for the State of Texas.



245

For plat of this Survey

see Sketch N.

The State of Texas,

Survey

Reeves

County,

No. 13

or

District,

Blk. C 21

FIELD NOTES of a survey of 640

acres of land made for the Public Free School Fund by  
virtue of an Act of the First Called Session of the Twenty-  
Sixth Legislature, approved February 23, 1900, providing  
for the survey and sale of the unsurveyed school land.  
Said land is situated in Reeves

County, about 30 miles N 63 W from

Pecos center of County, and known as survey No. 13

in Block No. C 21

Magnetic Variation 11 01' E

Angle 1 26' from Polaris in Western Elongation

BEGINNING AT the S.W. corner of Survey No. 11 this Bl'k,

Thence N. 00 12' W. 1901 Vrs.

Thence S. 89 48' W. 1901 Vrs.

Thence S. 00 12' E. 1901 Vrs.

Thence N. 89 48' E. with the N. boundary of Bl'k 56 1901 Vrs. to the be-  
ginning corner of this Survey.

to the place of beginning.

S. Edly Pritchett,

W. L. Solomon.

Chain Carriers

I, W. D. Twichell

State Surveyor for the State of Texas, do hereby  
certify that the foregoing survey was made by me according to law under the direction of the Commissioner of the  
General Land Office by establishing base lines for the block to which this survey belongs; that the limits, boundaries  
and corners, with the marks, natural and artificial, are truly described in the foregoing Plat and Field Notes.

Surveyed 9<sup>th</sup> day of Dec. 1901

State Surveyor for the State of Texas.



For plat of this Survey

see Sketch N.

The State of Texas,

Survey

Reeves

County,

No. 14

or

District,

Blk. C 21

FIELD NOTES of a survey of 640

acres of land made for the Public Free School Fund by virtue of an Act of the First Called Session of the Twenty-Sixth Legislature, approved February 23, 1900, providing for the survey and sale of the unsurveyed school land. Said land is situated in Reeves

County, about 30 miles N 60 W from Pecos center of County, and known as survey No. 14

in Block No. C 21

Magnetic Variation 11 01' E

Angle 1 26' from Polaris in Western Elongation

BEGINNING AT the S.W. corner of Survey No. 12 this Bl'k

Thence N. 1195 Vrs.

Thence W. with the S. boundary of Township 3 3011 Vrs.

Thence S. 1205 Vrs.

Thence N. 89 48' E. 3011 vrs. to the beginning corner of this Survey.

to the place of beginning.

S. Edly Pritchett,

W. L. Solomon.

Chain Carriers

I, W. D. Twichell

State Surveyor for the State of Texas, do hereby certify that the foregoing survey was made by me according to law under the direction of the Commissioner of the General Land Office by establishing base lines for the block to which this survey belongs; that the limits, boundaries and corners, with the marks, natural and artificial, are truly described in the foregoing Plat and Field Notes.

Surveyed 9" day of Dec. 1901

State Surveyor for the State of Texas.



For plat of this Survey

see Sketch N.

c/c  
11-22-46  
W.H.H.

The State of Texas,

Reeves

County,

No. 15

or

District,

Blk. C 21

FIELD NOTES of a survey of 640

acres of land made for the Public Free School Fund by virtue of an Act of the First Called Session of the Twenty-Sixth Legislature, approved February 23, 1900, providing for the survey and sale of the unsurveyed school land.

Said land is situated in Reeves

County, about 31 miles N 62 W from

Pecos center of County, and known as survey No. 15

in Block No. C 21

Magnetic Variation 11 01' E  
Angle 1 26' from Polaris in Western Elongation

BEGINNING AT the S.W. corner of Survey No. 13 this 21'k,  
Thence N. 00 12' W. 1901 vrs.  
Thence S. 89 48' W. 1901 vrs.  
Thence S. 00 12' E. 1901 Vrs.  
Thence N. 89 48' E. 1901 vrs. to the beginning corner of this Survey.

to the place of beginning.

S. Edly Pritchett,

W. L. Solomon.

Chain Carriers

I, W. D. Twichell, State Surveyor for the State of Texas, do hereby certify that the foregoing survey was made by me according to law under the direction of the Commissioner of the General Land Office by establishing base lines for the block to which this survey belongs; that the limits, boundaries and corners, with the marks, natural and artificial, are truly described in the foregoing Plat and Field Notes.

Surveyed 9" day of Dec. 1901

W. D. Twichell  
State Surveyor for the State of Texas.



For plat of this Survey

see Sketch N°

*F-149600*  
*CORRECT ON MAP FOR 640 ACRES*  
*11-26-47*  
*W. L. Somonen*  
*Patented*  
*11-28-47*  
*Revised*

Magnetic Variation 11 01' E

Angle 1 26' from Polaris in Western Elongation

The State of Texas,

Survey

Reeves

County,

No. 16

or

District,

Blk. C 21

FIELD NOTES of a survey of 640

acres of land made for the Public Free School Fund by virtue of an Act of the First Called Session of the Twenty-Sixth Legislature, approved February 23, 1900, providing for the survey and sale of the unsurveyed school land. Said land is situated in Reeves

County, about 32.31 miles N 62 W from

Pecos center of County, and known as survey No. 16

in Block No. C 21

BEGINNING AT the S.W. Corner of Survey No. 14 this Bl'k.

Thence N. 1205 Vrs.

Thence W. with the S. boundary of Township 3 2986 vrs.

Thence S. 1215 1205 vrs.

Thence N. 89 48' E. 2986 vrs. to the beginning corner of this Survey.

to the place of beginning.

S. Edly Pritchett,

W. L. Somonen.

Chain Carriers

I, W. D. Twichell, State Surveyor for the State of Texas, do hereby certify that the foregoing survey was made by me according to law under the direction of the Commissioner of the General Land Office by establishing base lines for the block to which this survey belongs: that the limits, boundaries and corners, with the marks, natural and artificial, are truly described in the foregoing Plat and Field Notes.

Surveyed 9" day of Dec. 1901 1900.

*W. D. Twichell*  
 State Surveyor for the State of Texas.



For plat of this Survey

see Sketch N.

C/C  
11-22-46  
W.H.A.

Magnetic Variation 11 01' E

Angle 1 26' from Polaris in Western Elongation

# The State of Texas,

Survey

Reeves

County,

No. 17

or

District,

Blk. C 21

FIELD NOTES of a survey of 640

acres of land made for the Public Free School Fund by virtue of an Act of the First Called Session of the Twenty-Sixth Legislature, approved February 23, 1900, providing for the survey and sale of the unsurveyed school land. Said land is situated in Reeves

County, about 32 miles N 63 W from

Pecos center of County, and known as survey No. 17

in Block No. C 21

BEGINNING AT the S.W. corner of Survey No. 15 this Bl'k,

Thence N. 00 12' W. 1901 vrs.

Thence S. 89 48' W. 1901 Vrs.

Thence S. 00 12' E. 1901 Vrs.

Thence N. 89 48' E. with the N. boundary of Bl'k 56 Public School 1901 Vrs. to the beginning corner of this Survey.

to the place of beginning.

S. Edly Pritchett,

W. L. Solomon,  
W. D. Twichell

Chain Carriers

I, W. D. Twichell

State Surveyor for the State of Texas, do hereby certify that the foregoing survey was made by me according to law under the direction of the Commissioner of the General Land Office by establishing base lines for the block to which this survey belongs; that the limits, boundaries and corners, with the marks, natural and artificial, are truly described in the foregoing Plat and Field Notes.

Surveyed 9 day of Dec. 1901

W. D. Twichell  
State Surveyor for the State of Texas.



For plat of this Survey	
see Sketch N.	
<i>C/c</i> <i>11-22-46</i> <i>W.H.A.</i>	

The State of Texas,

Survey

Reeves

County,

No. 18

or

District,

Blk. 0 21

FIELD NOTES of a survey of 640

acres of land made for the Public Free School Fund by virtue of an Act of the First Called Session of the Twenty-Sixth Legislature, approved February 23, 1900, providing for the survey and sale of the unsurveyed school land. Said land is situated in Reeves

County, about 33 miles N 64 W from

Pecos center of County, and known as survey No. 18

in Block No. 0 21

Magnetic Variation 11 01' E  
 Angle 1 26' from Polaris in Western Elongation

BEGINNING AT the S.W. corner of Survey No. 17 this Bl'k,  
 Thence N. 00 12' W. 1901 vrs.  
 Thence S. 89 48' W. 1901 vrs. to the E boundary of Bl'k 45 Public School  
 Thence S. 00 12' E. with the E. boundary of said Bl'k 1901 vrs. to the  
 N.E. corner of Bl'k 53 Public School,  
 Thence N. 89 48' E. with the N. boundary of Bl'k 56 1901 vrs. to the beginning corner of this Survey.

to the place of beginning.

S. Edly Pritchett,

W. L. Solomon.

Chain Carriers

I, W. D. Twichell, State Surveyor for the State of Texas, do hereby certify that the foregoing survey was made by me according to law under the direction of the Commissioner of the General Land Office by establishing base lines for the block to which this survey belongs; that the limits, boundaries and corners, with the marks, natural and artificial, are truly described in the foregoing Plat and Field Notes.

Surveyed 9" day of Dec. 1901 1900-

*W. D. Twichell*  
 State Surveyor for the State of Texas.



For plat of this Survey	
see Sketch N°	
c/c 11-22-246	

The State of Texas,

251  
Survey

Reeves County, No. 19  
or District, Blk. 21

FIELD NOTES of a survey of ~~1116~~ 2398

acres of land made for the Public Free School Fund by virtue of an Act of the First Called Session of the Twenty-Sixth Legislature, approved February 23, 1900, providing for the survey and sale of the unsurveyed school land.

Said land is situated in Reeves County, about 33 miles N 63 W from Pecos center of County, and known as survey No. 19 in Block No. 21

Magnetic Variation 11 01' E  
Angle 1 26' from Polaris in Western Elongation

BEGINNING AT the S.W. corner of Survey No. 116 this 11'k,  
Thence N. 1215 Vrs.  
Thence W. with the S. boundary of Township 3 11'k 57 1111 Vrs.  
Thence S. 89 48' E. with the E. boundary of 11'k 45 Public School 1219 Vrs. to the N.W. corner of Survey No. 18 this 11'k,  
Thence N. 89 48' E. 1107 Vrs. to the beginning corner of this Survey.

to the place of beginning.

S. Ely Pritchett,

W. L. Solomon.

Chain Carrier

I, W. D. Twichell, State Surveyor for the State of Texas, do hereby certify that the foregoing survey was made by me according to law under the direction of the Commissioner of the General Land Office by establishing base lines for the block to which this survey belongs; that the limits, boundaries, and corners, with the marks, natural and artificial, are truly described in the foregoing Plat and Field No. 7

Surveyed 9" day of Dec. 1901

W. D. Twichell  
State Surveyor for the State of Texas



