

S. 27

FIELD
NOTES

SCHOOL
LAND

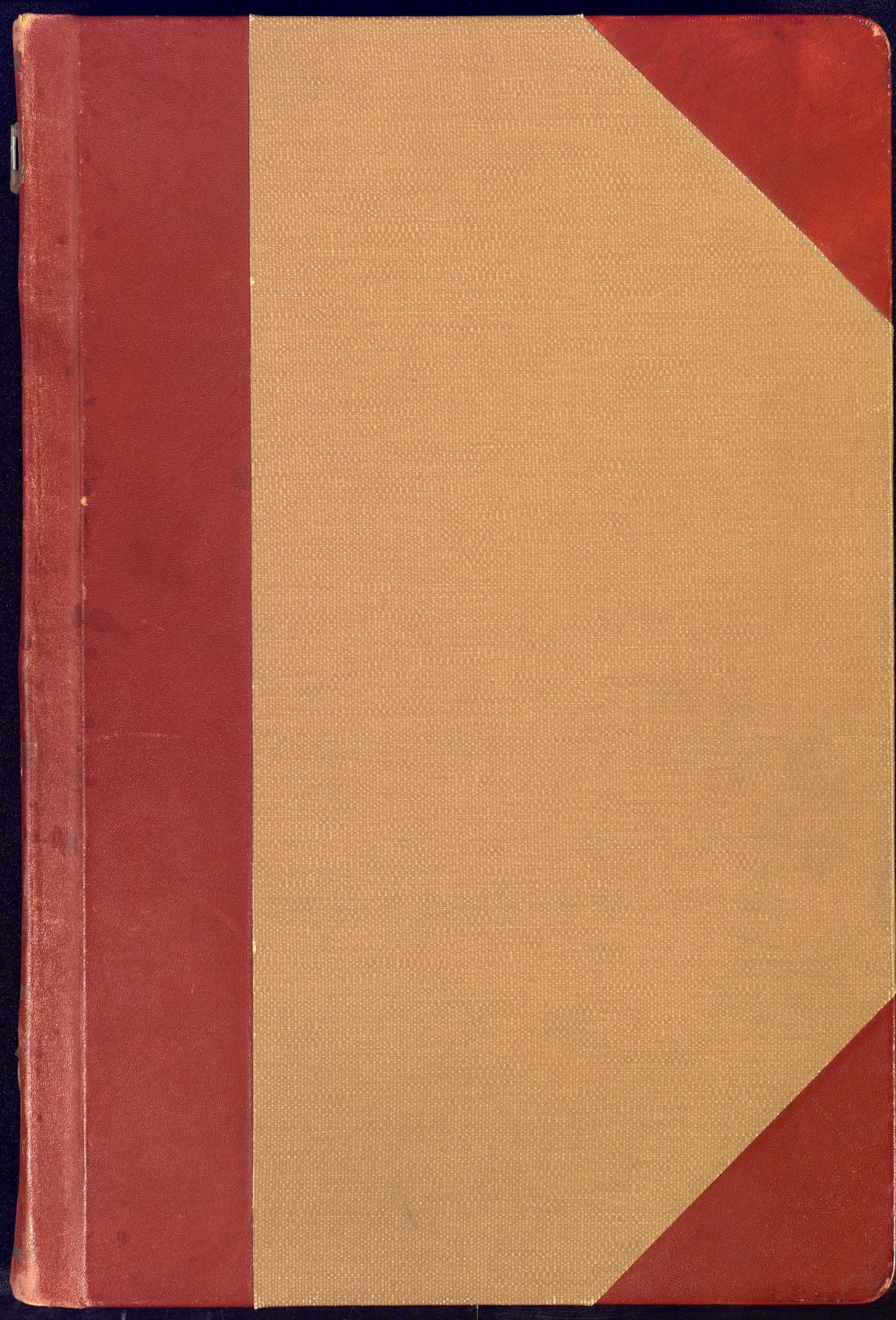
VOL. 1


also called
Vol. 2

TERRY &
YOAKUM
COUNTY

BLKS.
K C 36
C 39 C 41

83





VOLUME 2

FIELDNOTES

PUBLIC SCHOOL LAND

ACT 1900

TERRY & YOAKUM COUNTY P.S.L. BLKS. K, C-36, to C-39, C-41

Big Springs, Texas. August 18th 1902.

Received of Charles Rogan, Commissioner of the General Land Office of Texas, volume A2, containing the field notes of blocks G, K, L, P, Q, C36, C37, C38, C39 and part of C41, situated in Cochran, Yoakum, Terry, Dawson and Gaines counties, being the field notes of public school land surveyed by state surveyors M.E.Ragsdale and W.D.Twitchell under the act approved February 23rd, 1900.

R. B. Ginn

District Surveyor, Howard Land District.

B


See Gaines Co. Rolled SK "J".

The State of Texas

Received and filed in the General Land Office, this 30th
day of July, 1902, and after careful examination were duly approved.

Charles Rogan
Commissioner General Land Office.

100



The State of Texas,

Survey

Yoakum County, No. 1
 or District, Blk. K

FIELD NOTES of a survey of 640

acres of land made for the Public Free School Fund by virtue of an Act of the First Called Session of the Twenty-Sixth Legislature, approved February 23, 1900, providing for the survey and sale of the unsurveyed school land. Said land is situated in Yoakum County, about 17 miles 754⁰⁰E from center of County, and known as survey No. 1 in Block No. K

Magnetic Variation 11° 30' E
 Angle from Polaris in Elongation

BEGINNING AT

the N.E. Cor. of Section No. 21 T. 10 N. R. 10 W. Gibson tract, about the S.W. Cor. of this Sur.
 Thence North 1900 wa. to Cor.
 Thence East 1900 wa. to the N.W. Cor. of No. 2,
 Thence South 1900 wa. to the N.W. Cor. of No. 4,
 Thence West 1900 wa.

to the place of beginning.

M.H. Flynn

P.S. Lovelady


Chain Carriers

I, Mark E. Bogard, State Surveyor for the State of Texas, do hereby certify that the foregoing survey was made by me according to law under the direction of the Commissioner of the General Land Office by establishing base lines for the block to which this survey belongs; that the limits, boundaries and corners, with the marks, natural and artificial, are truly described in the foregoing Plat and Field Notes.

Surveyed April 1902 day of 1902

Mark E. Bogard

State Surveyor for the State of Texas.



The State of Texas,

Survey
 Terry County, No. 2
 or District, Blk. 15

FIELD NOTES of a survey of 640
 acres of land made for the Public Free School Fund by
 virtue of an Act of the First Called Session of the Twenty-
 Sixth Legislature, approved February 23, 1900, providing
 for the survey and sale of the unsurveyed school land.
 Said land is situated in Terry
 County, about 18 miles N 54 W from
 center of County, and known as survey No. 2
 in Block No. 15

Magnetic Variation 11° 30' E

Angle from Polaris in Elongation

BEGINNING AT

the N. E. Cor. of No. 1 of this block for the
N.W. Cor. of this tract,
thence East 1900 ins. to the N.W. Cor. of No. 2,
thence South 1900 ins. to the N.E. of No. 4
thence West 1900 ins. to the N.E. of No. 5
thence North 1900 ins.

to the place of beginning.


J. H. Campbell
O. S. Shoolady

Chain Carriers

I, Mark E. Ragdale, State Surveyor for the State of Texas, do hereby
 certify that the foregoing survey was made by me according to law under the direction of the Commissioner of the
 General Land Office by establishing base lines for the block to which this survey belongs; that the limits, boundaries
 and corners, with the marks, natural and artificial, are truly described in the foregoing Plat and Field Notes.

Surveyed April 1902 day of 1900

Mark E. Ragdale
 State Surveyor for the State of Texas.



The State of Texas,

Terry County, Survey No. 3 Blk. 11
or District, Blk. 11

FIELD NOTES of a survey of 469 acres of land made for the Public Free School Fund by virtue of an Act of the First Called Session of the Twenty-Sixth Legislature, approved February 23, 1900, providing for the survey and sale of the unsurveyed school land. Said land is situated in Terry County, about 16 1/2 miles N-2W from center of County, and known as survey No. 3 in Block No. 11

Magnetic Variation 11 1/2 ° E

Angle from Polaris in Elongation

BEGINNING AT the N.E. Cor. of no. 7 for the S.W. Cor. of this survey.

Thence North 3800 no. to the N.E. Cor. of no. 2
Thence East 658 1/2 no. to the N.W. Cor of no. 3 C & M R R Co. for the N.E. Cor. of this tract.
Thence South 3800 no. to the N.E. Cor. of no. 8
Thence West 698 no.

to the place of beginning.

Cancelled by Cor. Field Notes in F-11-17-1949 MWR


J.H. Campbell
W.H. Flynn

Chain Carriers

I, Mark E. Ragedale, State Surveyor for the State of Texas, do hereby certify that the foregoing survey was made by me according to law under the direction of the Commissioner of the General Land Office by establishing base lines for the block to which this survey belongs; that the limits, boundaries and corners, with the marks, natural and artificial, are truly described in the foregoing Plat and Field Notes.

Surveyed April 1902 day of 1900

Mark E. Ragedale
State Surveyor for the State of Texas.



The State of Texas,

Survey
 County, } No. 4
 or } District, } Blk. K

FIELD NOTES of a survey of 640

acres of land made for the Public Free School Fund by virtue of an Act of the First Called Session of the Twenty-Sixth Legislature, approved February 23, 1900, providing for the survey and sale of the unsurveyed school land.

Said land is situated in Terry
 County, about 17 miles 250 W from
 center of County, and known as survey No. 4
 in Block No. K

Magnetic Variation 11° 30' E

Angle from Polaris in Elongation

BEGINNING AT the N.E. Cor. of section no. 5 for the 20 W
 Cor. of this tract.
 Thence South 1900 ns. to the N.W. Cor. of No. 7.
 Thence East 1900 ns. to the N.E. Cor. of No. 7.
 Thence North 1900 ns. to the S.E. Cor. of No. 2.
 Thence West 1900 ns.

to the place of beginning.


W. H. Pym
 P. S. Loolady

Chain Carriers

I, Mark E. Ragedale, State Surveyor for the State of Texas, do hereby certify that the foregoing survey was made by me according to law under the direction of the Commissioner of the General Land Office by establishing base lines for the block to which this survey belongs; that the limits, boundaries and corners, with the marks, natural and artificial, are truly described in the foregoing Plat and Field Notes.

Surveyed April 1902 day of 1900

Mark E. Ragedale
 State Surveyor for the State of Texas.



The State of Texas,

2 Yoakum County, } Survey
 or _____ District, } No. 5
 Blk. 11

FIELD NOTES of a survey of 640

acres of land made for the Public Free School Fund by virtue of an Act of the First Called Session of the Twenty-Sixth Legislature, approved February 23, 1900, providing for the survey and sale of the unsurveyed school land.

Said land is situated in Yoakum County, about 16 miles SW from center of County, and known as survey No. 5 in Block No. 11

Magnetic Variation 11/2° E

Angle _____ from Polaris in _____ Elongation _____

BEGINNING AT

the N.E. Cor. of section No. 21 Twp. 4 N. Libera Block for the N.W. Cor. of this tract.
 Thence S. 1900 to the Cor.
 Thence East 1900 to the N.W. Cor. of No. 7.
 Thence North 1900 to the N.W. Cor. of No. 4.
 Thence West 1900

_____ to the place of beginning.

W. H. Brown

J. B. Campbell


Chain Carriers

I, Mark E. Rasdale, State Surveyor for the State of Texas, do hereby certify that the foregoing survey was made by me according to law under the direction of the Commissioner of the General Land Office by establishing base lines for the block to which this survey belongs; that the limits, boundaries and corners, with the marks, natural and artificial, are truly described in the foregoing Plat and Field Notes.

Surveyed _____ day of April 1902 1900.

Mark E. Rasdale

State Surveyor for the State of Texas.



The State of Texas,

Survey }
Joakim County, } No. 6
or District, } Blk. 11

FIELD NOTES of a survey of 640

acres of land made for the Public Free School Fund by virtue of an Act of the First Called Session of the Twenty-Sixth Legislature, approved February 23, 1900, providing for the survey and sale of the unsurveyed school land.

Said land is situated in Joakim County, about 16 miles 2486 from center of County, and known as survey No. 6 in Block No. 11

Magnetic Variation 11° 30' E

Angle from Polaris in Elongation

BEGINNING AT the N.E. Cor. of Section No. 20, John H. Sivan Block for the N.W. Cor. of this tract
Thence East 1900 us. to the S.E. Cor. of No. 5.
Thence South 1900 us. to the N.W. Cor. of No. 9.
Thence West 1900 us. to the N.E. Cor. of No. 19.
Thence North 1900 us.


to the place of beginning.

W. Campbell }
A. Lovelady } Chain Carriers

I, Mark E. Bagdole, State Surveyor for the State of Texas, do hereby certify that the foregoing survey was made by me according to law under the direction of the Commissioner of the General Land Office by establishing base lines for the block to which this survey belongs; that the limits, boundaries and corners, with the marks, natural and artificial, are truly described in the foregoing Plat and Field Notes.

Surveyed April 1902 day of 1900

Mark E. Bagdole
State Surveyor for the State of Texas.



The State of Texas,

Survey

Terry County, No. 7
or District, Blk. 11

FIELD NOTES of a survey of 640

acres of land made for the Public Free School Fund by virtue of an Act of the First Called Session of the Twenty-Sixth Legislature, approved February 23, 1900, providing for the survey and sale of the unsurveyed school land.

Said land is situated in Terry County, about 15 miles N 48 W from center of County, and known as survey No. 7 in Block No. 11

Magnetic Variation 11° 30' W

Angle from Polaris in Elongation

BEGINNING AT

the S.E. Cor. of section No. 5 for the N.W. Cor. of this tract.
Thence South 1900 ins. to the N.E. Cor. of No. 10.
Thence East 1900 ins. to the N.E. Cor. of No. 9.
Thence North 1900 ins. to the S.E. Cor. of No. 4.
Thence West 1900 ins.

to the place of beginning.


W Campbell
O L Lasky

Chain Carriers

I, Mark E. Ragsdale, State Surveyor for the State of Texas, do hereby certify that the foregoing survey was made by me according to law under the direction of the Commissioner of the General Land Office by establishing base lines for the block to which this survey belongs; that the limits, boundaries and corners, with the marks, natural and artificial, are truly described in the foregoing Plat and Field Notes.

Surveyed April 1902 day of 1900.

Mark E. Ragsdale
State Surveyor for the State of Texas.



The State of Texas,

Terry County, Survey No. 8 or District, Blk. K

FIELD NOTES of a survey of 483

acres of land made for the Public Free School Fund by virtue of an Act of the First Called Session of the Twenty-Sixth Legislature, approved February 23, 1900, providing for the survey and sale of the unsurveyed school land.

Said land is situated in Terry

County, about 14 miles N50W from

center of County, and known as survey No. 8

in Block No. K

Magnetic Variation 11° 30' E

Angle from Polaris in Elongation

BEGINNING AT

the N.E. Cor. of No. 7 for the N.W. Cor. of this tract. Thence East 698 ins. to the N.W. Cor. of No. 9 C & M. R.R. Thence South 3800 ins. to the N.W. Cor. of No. 15 and the N.E. Cor. of No. 13. Thence West 738 ins. to the N.E. Cor. of No. 12. Thence North 3800 ins.

to the place of beginning.


O S Loolady J H Campbell

Chain Carriers

I, Mark E. Rogsdale, State Surveyor for the State of Texas, do hereby certify that the foregoing survey was made by me according to law under the direction of the Commissioner of the General Land Office by establishing base lines for the block to which this survey belongs; that the limits, boundaries and corners, with the marks, natural and artificial, are truly described in the foregoing Plat and Field Notes.

Surveyed April 1902 day of 1900

Mark E. Rogsdale State Surveyor for the State of Texas.



The State of Texas,

Survey

Terry County, No. 9
or District, Blk. 15

FIELD NOTES of a survey of 640

acres of land made for the Public Free School Fund by virtue of an Act of the First Called Session of the Twenty-Sixth Legislature, approved February 23, 1900, providing for the survey and sale of the unsurveyed school land.

Said land is situated in Terry County, about 15 miles N.W. from center of County, and known as survey No. 9 in Block No. 15

Magnetic Variation 11°-30' 6"

Angle from Polaris in Elongation

BEGINNING AT

the S.W. Cor. of No. 8 the N.E. Cor. of No. 12 for the S.E. Cor. of this tract.
Thence North 1900 us. to the S.E. Cor. of No. 7.
Thence West 1900 us. to the N.E. Cor. of No. 10.
Thence South 1900 us. to the N.E. Cor. of No. 11.
Thence East 1900 us.

to the place of beginning.

P. S. Boslady
W. H. [unclear]

Chain Carriers

I, Mark E. Ragdale, State Surveyor for the State of Texas, do hereby certify that the foregoing survey was made by me according to law under the direction of the Commissioner of the General Land Office by establishing base lines for the block to which this survey belongs; that the limits, boundaries and corners, with the marks, natural and artificial, are truly described in the foregoing Plat and Field Notes.

Surveyed April 1902 day of 1900

Mark E. Ragdale
State Surveyor for the State of Texas.

THE STATE OF TEXAS,
LUBBOCK COUNTY

*Patented 9-25-44
Rustean*

Mag. Variation.....

10A
1600

Survey No. 10 Block No. K

Corrected Terry-Yoakum FIELD NOTES of a Survey or Tract 649.9 Acres of Land,

made for

Assignee, by virtue of application filed by O.U. Walker,

Abstract No. Certificate No. Public Free School Land,

Original Grantee

Said Survey is all No. 10 Blk K in ~~Lubbock~~ Yoakum-Terry County, Texas, situated about 16 miles

N50°E of Plains. of ~~Lubbock~~

Beginning at:

a 2 inch iron pipe set to mark the common corners of sections 6-7-9 and the NE corner this section;

Thence N89°48'W 1900 varas to 2 inch iron pipe set to mark the SW corner said section 6, the SE corner section 20, the NE corner section 19 Block D, and the NW corner this section;

Thence South 1930 varas to 2 inch iron pipe set to mark the SE corner section 19, the NE corner section 18 Block D, the NW corner section 11 Block K for the SW corner this section;

Thence S89°48'E 1900 varas to 2 inch iron pipe, the common corner sections 9, 11, 12 and the SE corner this section;

Thence North 1930 varas

to the place of beginning.

Bearings marked W.D. Haney, Jr.
Surveyed June 11th, 1937. 19 George Medley, Chain Carriers.

I, A.L. Harris, Licensed Land Surveyor of Lubbock County, Lubbock, Texas, do hereby certify that the foregoing described Survey was actually made by me on the ground, according to law, on the date and with the Chain Carriers aforesaid, duly qualified and that all the Corners, Lines, Boundaries and Marks of the same, whether natural or artificial, are truly and correctly described and set forth in the foregoing Plat and Field Notes, Surveyor's Records Yoakum-Terry Counties, and recorded in ~~Lubbock~~ Texas, in Book..... Page.....

By Deputy County Surveyor, Lubbock County, Texas.
Licensed Land Surveyor.

96132
96135
File No. Terry - Yoakum Countys.
Corrected Field Notes

Survey No. 10 - Blk. K.

Filed April - 26, 1939

BASCOM GILES, Com'r
Atlee
File Clerk

Correct on Map for 649² Acres
4-26-39
Atlee.

FILED FOR RECORD
This the 16 day of July A.M.
A.D. 1937
W. A. Little
County Clerk

A. S. Harris
G. N. Winkler

5-77
2 pm
168

4-26-39
T.A.

These FN ref. for recording
in Sur Records of Terry
Co. Otherwise correct
for 649.9 ac. To be
returned and filed in
G.L.O.
7/7/37.
Leslie

Filed for Sharon
June 12 1937
W. H. Hague
County Clerk
Edna Blankenship
County Clerk

A. S. Harris

#9641

RECORDED
INDEXED
COMPARED

State of Texas }
County of Yoakum }
I, W. H. Hague County Clerk
for said County, do hereby certify that the foregoing instrument together with its certificates
of Authentication was filed for record in my office the 12 day of June A. D. 1937
at 1 o'clock P. M. and duly recorded on the 15 day of June A. D. 1937
in the Surveyors records of Yoakum County in volume 1 page 231.
WITNESS MY HAND AND OFFICIAL SEAL, at my office in Plains, Texas,
15 day of June A. D. 1937.
(L. G.)

W. H. Hague
County Clerk, Yoakum County
By Edna Blankenship


REFERRED TO MAP

APR 26 1939

RECEIVED

STATE OF TEXAS }
County of Terry }
I, W. A. Little Clerk of the County Court of the said County do
hereby certify that the foregoing instrument of writing dated on the 11 day of June
A. D. 1937 with its Certificate of Authentication was filed for record in my office, this the
16 day of July A. D. 1937, at 11 o'clock A. M., and duly
recorded in the Surveyors records of Terry County, in volume 5 Page 77.
WITNESS MY HAND AND THE SEAL OF THE COUNTY COURT OF SAID COUNTY, at my office in Brownfield, Texas,
on the 16 day of July A. D. 1937 year last above written.

W. A. Little
Clerk of the County Court, Terry County, Texas
By _____ Deputy



The State of Texas,

Survey

Yoakum County, No. 10
or _____ District, Blk. 18

FIELD NOTES of a survey of 640

acres of land made for the Public Free School Fund by virtue of an Act of the First Called Session of the Twenty-Sixth Legislature, approved February 23, 1900, providing for the survey and sale of the unsurveyed school land.

Said land is situated in Yoakum County, about 16 miles NW 1/4 from center of County, and known as survey No. 10 in Block No. 18

Magnetic Variation 11° 30' E.

Angle _____ from Polaris in _____ Elongation _____

BEGINNING AT

the S.E. Cor. of No. 20 J. & Gibson block II for the N.W. Cor. of this tract,
thence East 1900 us. to the S.E. Cor. of No. 6.
thence South 1900 us. to the N.E. Cor. of No. 11.
thence West 1900 us. to the N.E. Cor. of No. 18.
thence north 1900 us.

to the place of beginning.

Cancelled by [unclear]

M.H. Flynn

Job Campbell


Chain Carriers

I, Mark E. Ragsdale, State Surveyor for the State of Texas, do hereby certify that the foregoing survey was made by me according to law under the direction of the Commissioner of the General Land Office by establishing base lines for the block to which this survey belongs; that the limits, boundaries and corners, with the marks, natural and artificial, are truly described in the foregoing Plat and Field Notes.

Surveyed _____ day of April 1902

Mark E. Ragsdale

State Surveyor for the State of Texas.



The State of Texas,

Survey

Joakum County, No. *11*
or District, Blk. *K*

FIELD NOTES of a survey of *640*

acres of land made for the Public Free School Fund by virtue of an Act of the First Called Session of the Twenty-Sixth Legislature, approved February 23, 1900, providing for the survey and sale of the unsurveyed school land.

Said land is situated in *Joakum* County, about *15* miles *N 52 1/2 E* from center of County, and known as survey No. *11*

in Block No. *K*

Magnetic Variation *11° 30' E*

Angle from Polaris in Elongation

BEGINNING AT

*the N.E. Cor. of Prec. A. Gibson No. 18 Block K II, the S.W. Cor. of No. 10 for the N.W. Cor. of this tract
Thence South 1900 ns. to the N.E. Cor. of No. 17;
Thence East 1900 ns. to the N.W. Cor. of No. 14;
Thence North 1900 ns. to the S.W. Cor. of No. 9.
Thence West 1900 ns.*

to the place of beginning.

*Cancelled by Comm. File
see File 96133*


W. H. Flynn
W. Campbell

Chain Carriers

I, *Mark E. Ragsdale*, State Surveyor for the State of Texas, do hereby certify that the foregoing survey was made by me according to law under the direction of the Commissioner of the General Land Office by establishing base lines for the block to which this survey belongs; that the limits, boundaries and corners, with the marks, natural and artificial, are truly described in the foregoing Plat and Field Notes.

Surveyed *April 1902* day of *1900*

Mark E. Ragsdale
State Surveyor for the State of Texas.



The State of Texas,

Terry County, No. 12
or District, Blk. 15

FIELD NOTES of a survey of 640 acres of land made for the Public Free School Fund by virtue of an Act of the First Called Session of the Twenty-Sixth Legislature, approved February 23, 1900, providing for the survey and sale of the unsurveyed school land. Said land is situated in Terry County, about 14 miles N. 35 W. from center of County, and known as survey No. 12 in Block No. 15

Magnetic Variation 11° 30' E
Angle from Polaris in Elongation

BEGINNING AT the S.W. Cor. of No. 8 for the N.E. Cor. of this block, Thence South 1900 us. to the N.E. Cor. of No. 14, Thence West 1900 us. to the N.E. Cor. of No. 15, Thence North 1900 us. to the S.E. Cor. of No. 10, Thence East 1900 us.


to the place of beginning.

M. H. Flynn }
J. H. Campbell } Chain Carriers

I, Mark E. Ragdale, State Surveyor for the State of Texas, do hereby certify that the foregoing survey was made by me according to law under the direction of the Commissioner of the General Land Office by establishing base lines for the block to which this survey belongs; that the limits, boundaries and corners, with the marks, natural and artificial, are truly described in the foregoing Plat and Field Notes.

Surveyed April 1900 day of 1900

Mark E. Ragdale, State Surveyor for the State of Texas.



The State of Texas,

Terry County, No. 13
or District, Blk. 1

FIELD NOTES of a survey of 510 acres of land made for the Public Free School Fund by virtue of an Act of the First Called Session of the Twenty-Sixth Legislature, approved February 23, 1900, providing for the survey and sale of the unsurveyed school land. Said land is situated in Terry County, about 1 2/3 miles N 50 W from center of County, and known as survey No. 13 in Block No. 1

Magnetic Variation 11° 30' E
Angle from Polaris in Elongation

BEGINNING AT the N.E. Cor. of No. 12 & the S.W. Cor. of No. 8. Thence East 738000. to the N.W. Cor. of No. 15 & the C & M. R.R. line. Thence South 380000. to the N.W. Cor. of 21 & the N.E. Cor. of No. 18. Thence West 778000. to the N.E. Cor. of No. 17. Thence North 380000.


Cancelled by Corrected Field Notes in F-146487 1-7-49 M.E.R.

to the place of beginning.

W.B. Flynn }
J.B. Campbell } Chain Carriers

I, Mark E. Rogada, State Surveyor for the State of Texas, do hereby certify that the foregoing survey was made by me according to law under the direction of the Commissioner of the General Land Office by establishing base lines for the block to which this survey belongs; that the limits, boundaries and corners, with the marks, natural and artificial, are truly described in the foregoing Plat and Field Notes.

Surveyed April 1902 day of 1900
Mark E. Rogada
State Surveyor for the State of Texas.



The State of Texas,

Terry County, Survey No. *14*
or District, Blk. *K*

FIELD NOTES of a survey of *640*

acres of land made for the Public Free School Fund by virtue of an Act of the First Called Session of the Twenty-Sixth Legislature, approved February 23, 1900, providing for the survey and sale of the unsurveyed school land.

Said land is situated in *Terry* County, about *1 3/4* miles *N 65° W* from center of County, and known as survey No. *14* in Block No. *K*

Magnetic Variation *11° 30' E*

Angle from Polaris in Elongation

BEGINNING AT

the N.E. Cor. of No. 15 & the S.W. Cor. of No. 12 for the N.W. Cor. of this block, thence East 1900.00 to the S.E. Cor. of said 12, thence South 1900.00 to the N.E. Cor. of No. 17, thence West 1900.00 to the N.E. Cor. of No. 15, thence North 1900.00


..... to the place of beginning.

W.H. Flynn
Walter Royal } Chain Carriers

I, *Mark E. Ragsdale*, State Surveyor for the State of Texas, do hereby certify that the foregoing survey was made by me according to law under the direction of the Commissioner of the General Land Office by establishing base lines for the block to which this survey belongs; that the limits, boundaries and corners, with the marks, natural and artificial, are truly described in the foregoing Plat and Field Notes.

Surveyed day of *April* 190*2* 1900.

Mark E. Ragsdale
State Surveyor for the State of Texas.



The State of Texas,

Survey

Yoakum County,

No. *15*

or District,

Blk. *11*

FIELD NOTES of a survey of *640*

acres of land made for the Public Free School Fund by virtue of an Act of the First Called Session of the Twenty-Sixth Legislature, approved February 23, 1900, providing for the survey and sale of the unsurveyed school land.

Said land is situated in *Yoakum*

County, about *14 1/2* miles *N 62° E* from

center of County, and known as survey No. *15*

in Block No. *K*

Magnetic Variation *11° 30' E*

Angle from Polaris in Elongation

BEGINNING AT

the N.E. Cor. of No. 15 & S.E. of No. 17 Trs. H. Gibson for the S.W. Cor. of this tract an 8 inch and 2 1/2 inch high triang bench around 3 ins. in a side from which the following off. br. triangles marked as follows: S 45 1/2° E 27 1/2' us. do N 5 1/2° E 20' us. Camp fire pit N 48° 20' W 281' us. Windmill S 22° 23' E 20 S 22° 13' E. Thence North 1900' us. to the S.W. Cor. of No. 11. Thence East 1900' us. to the N.W. Cor. of No. 14. Thence South 1900' us. to the N.W. Cor. of No. 17. Thence West 1900' us.

to the place of beginning.

W. H. Flynn

J. B. Campbell


Chain Carriers

I, *Mark E. Ragsdale*, State Surveyor for the State of Texas, do hereby certify that the foregoing survey was made by me according to law under the direction of the Commissioner of the General Land Office by establishing base lines for the block to which this survey belongs; that the limits, boundaries and corners, with the marks, natural and artificial, are truly described in the foregoing Plat and Field Notes.

Surveyed *April 1902* day of *1900*

Mark E. Ragsdale

State Surveyor for the State of Texas.



The State of Texas,

Survey

Yoakum County, No. 16
or District, Blk. K

FIELD NOTES of a survey of 640

acres of land made for the Public Free School Fund by virtue of an Act of the First Called Session of the Twenty-Sixth Legislature, approved February 23, 1900, providing for the survey and sale of the unsurveyed school land.

Said land is situated in Yoakum County, about 13 1/2 miles 2165⁰⁰ E from center of County, and known as survey No. 16

in Block No. K

Magnetic Variation 11° 30' E

Angle from Polaris in Elongation

BEGINNING AT

the S.E. Cor. of No. 17 & the N.E. of No. 16 pro. H. Gibson Block D and the S.W. Cor. of No. 15.
Thence East 1900 vs. to the S.W. Cor. of No. 14.
Thence South 1900 vs. to the N.E. Cor. of No. 20.
Thence West 1900 vs. to the N.W. Cor. of No. 20.
Thence North 1900 vs.

to the place of beginning.


J. H. Campbell
P. S. Goodbody

Chain Carriers

I, Mark C. Ragdale, State Surveyor for the State of Texas, do hereby certify that the foregoing survey was made by me according to law under the direction of the Commissioner of the General Land Office by establishing base lines for the block to which this survey belongs; that the limits, boundaries and corners, with the marks, natural and artificial, are truly described in the foregoing Plat and Field Notes.

Surveyed April 1902 day of 1900

Mark C. Ragdale
State Surveyor for the State of Texas.



The State of Texas,

Survey

Terry County, No. 17
or District, Blk. 15

FIELD NOTES of a survey of 640

acres of land made for the Public Free School Fund by virtue of an Act of the First Called Session of the Twenty-Sixth Legislature, approved February 23, 1900, providing for the survey and sale of the unsurveyed school land.

Said land is situated in Terry County, about 12 miles N68°W from center of County, and known as survey No. 17 in Block No. 15

Magnetic Variation 10° 30' E

Angle from Polaris in Elongation

BEGINNING AT the N.E. Cor. of No. 16 & S.W. Cor. of No. 14 for the N.W. Cor. of this tract
Thence East 1900 w. to the N.W. Cor. of 18.
Thence South 1900 w. to the N.E. Cor. of No. 19.
Thence West 1900 w. to the N.E. Cor. of No. 20.
Thence North 1900 w.

to the place of beginning.

H. J. Lovelady


W. B. Gwynne

Chain Carriers

I, Mark E. Ragsdale, State Surveyor for the State of Texas, do hereby certify that the foregoing survey was made by me according to law under the direction of the Commissioner of the General Land Office by establishing base lines for the block to which this survey belongs; that the limits, boundaries and corners, with the marks, natural and artificial, are truly described in the foregoing Plat and Field Notes.

Surveyed April 1902 day of 1900.

Mark E. Ragsdale
State Surveyor for the State of Texas.



The State of Texas,

Survey

Terry County, No. 18
or District, Blk. K

FIELD NOTES of a survey of 539

acres of land made for the Public Free School Fund by virtue of an Act of the First Called Session of the Twenty-Sixth Legislature, approved February 23, 1900, providing for the survey and sale of the unsurveyed school land.

Said land is situated in Terry County, about 12 miles N 73 W from center of County, and known as survey No. 18

Magnetic Variation 11° 30' E

Angle from Polaris in Elongation

in Block No. K

BEGINNING AT

the N.E. Cor. of No. 17 the S.E. of No. 14 for the N.W. Cor. of this tract. Thence East 77800 to the N.W. Cor. of No. 21 C & M RR, West. Thence South 38000 to the N.E. Cor. of No. 23 & No. 27 of said block. Thence West 81800 to the N.W. Cor. of No. 22 of the & the N.E. Cor. of No. 22. Thence North 38000

to the place of beginning.

Cancelled Corrected


P. S. Lovelady
W. H. Flynn

Chain Carriers

I, Mark E. Ragodee, State Surveyor for the State of Texas, do hereby certify that the foregoing survey was made by me according to law under the direction of the Commissioner of the General Land Office by establishing base lines for the block to which this survey belongs; that the limits, boundaries and corners, with the marks, natural and artificial, are truly described in the foregoing Plat and Field Notes.

Surveyed April 1902 day of 1900

Mark E. Ragodee
State Surveyor for the State of Texas.



The State of Texas,

Terry County, No. 19
or District, Blk. 1K

Survey

FIELD NOTES of a survey of 640

acres of land made for the Public Free School Fund by virtue of an Act of the First Called Session of the Twenty-Sixth Legislature, approved February 23, 1900, providing for the survey and sale of the unsurveyed school land.

Said land is situated in Terry County, about 12 1/2 miles N 77 1/2 W from center of County, and known as survey No. 19 in Block No. 1K

Magnetic Variation 11° 30' E

Angle from Polaris in Elongation

BEGINNING AT

the N.E. Cor. of No. 20 the S.W. of No. 17 for the N.W. Cor. of this tract
Thence East 1900 ws. to the S.E. Cor. of No. 17
Thence South 1900 ws. to the N.E. Cor. of 22
Thence West 1900 ws. to the N.E. Cor. of No. 21
Thence North 1900 ws.

to the place of beginning.

Original Survey

J. Campbell
J. S. Loomis

Chain Carriers

I, Mark E. Ragodale, State Surveyor for the State of Texas, do hereby certify that the foregoing survey was made by me according to law under the direction of the Commissioner of the General Land Office by establishing base lines for the block to which this survey belongs; that the limits, boundaries and corners, with the marks, natural and artificial, are truly described in the foregoing Plat and Field Notes.

Surveyed April 1902 day of 1900

Mark E. Ragodale
State Surveyor for the State of Texas

20-A

507

D-389

STATE of TEXAS)
YOAKUM & TERRY
COUNTIES

Section 20
Block K
Public School Land

Var. 11° East

CORRECTED FIELD NOTES of a re-survey of 649.3 Acres of land situated in Yoakum and Terry Counties, about 13 miles N. 65° East of Plains. Known as Section 20, Block K, Public School Land. Surveyed by me as Licensed State Land Surveyor by virtue of Title 86, Chapter 2, Revised Civil Statutes of 1925.

All courses compared to a Meridian passing thru U S C & G S triangulation station TOKIO

Beginning at the common corner of Sections 15 and 16 in Block D, John H. Gibson; Sections 16 and 20 in Block K.

Thence S. 0° 03' 45" W. 1926.1 varas to the common corner of Sections 14 and 15 in Block D; Sections 20 and 21 in Block K.

Thence S. 89° 56' 45" E. 1903.1 varas to the common corner of Sections 19, 20, 21 and 22 in Block K.

Thence N. 0° 03' 15" E. 1926.1 varas to the common corner of Sections 16, 17, 19 and 20 in Block K.

Thence N. 89° 56' 45" W. 1902.8 varas to the place of Beginning.

Re-surveyed Oct. 2-1944

Jenkins Ater) Chain
M. Sanders) carriers

I, Sylvan Sanders, Licensed State Land Surveyor, do hereby certify that the foregoing field notes are true and correct; that the survey was made by me on the ground, according to law; and that the limits, corners and boundaries with marks natural and artificial are truly described above.

Sylvan Sanders
Licensed State Land Surveyor

COMMISSIONER OF LANDS

MC-10-26-44
OK for 649.3 ac.
MHW

OFFICE OF THE COMMISSIONER OF LANDS
STATE OF TEXAS
COUNTY OF YOAKUM
SECTION 20, BLOCK K
PUBLIC SCHOOL LAND
649.3 ACRES
RE-SURVEYED OCTOBER 2, 1944
BY SYLVAN SANDERS, LICENSED STATE LAND SURVEYOR

W. B. Flynn

J. L. ...

W. B. ...

... survey was made by me according to law under the direction of the Commissioner of the State of Texas, and that the limits, corners and boundaries with the marks, natural and artificial, are truly described in the foregoing Field and Field Notes.

Witness my hand and seal this day of *April* 1944

W. B. ...

THE STATE OF TEXAS }


County of Yoakum } I, Ray Barker, County Clerk
in and for said County, do hereby certify that the fore-
going instrument was filed for record in my office and
duly recorded in volume 2 page 273 of the

Field Notes Records of this office.
WITNESS MY HAND AND OFFICIAL SEAL, at my
office in Plains, Texas,

Ray Barker
County Clerk, Yoakum County, Texas

By J. S. Webber Deputy


RECEIVED
OCT 21 1944
GENERAL LAND OFFICE



#127376

*See Brownfield
Brownfield Tex*

ok



The State of Texas,

Survey No. 20
County, Yoakum
or District, Blk. K

FIELD NOTES of a survey of 640 acres of land made for the Public Free School Fund by virtue of an Act of the First Called Session of the Twenty-Sixth Legislature, approved February 23, 1900, providing for the survey and sale of the unsurveyed school land. Said land is situated in Yoakum County, about 12 miles N72°E from center of County, and known as survey No. 20 in Block No. K

Magnetic Variation 11° 30' E

Angle from Polaris in Elongation

BEGINNING AT

the S.E. Cor. of No. 16 Tract H. Gibson, for the N.W. Cor. of this tract
Thence South 1900 us. to the S.E. Cor. of No. 18 of said tract
Thence East 1900 us. to the N.E. Cor. of No. 21.
Thence North 1900 us. to the N.W. Cor. of No. 19.
Thence West 1900 us.


to the place of beginning.

W.B. Flynn }
J.S. Lovelady } Chain Carriers

I, Mark E. Rogsdal, State Surveyor for the State of Texas, do hereby certify that the foregoing survey was made by me according to law under the direction of the Commissioner of the General Land Office by establishing base lines for the block to which this survey belongs; that the limits, boundaries and corners, with the marks, natural and artificial, are truly described in the foregoing Plat and Field Notes.

Surveyed April 1902 day of 1900

Mark E. Rogsdal
State Surveyor for the State of Texas.



The State of Texas,

Survey

Yoakum County, No. *21*
or District, Blk. *15*

FIELD NOTES of a survey of *640*

acres of land made for the Public Free School Fund by virtue of an Act of the First Called Session of the Twenty-Sixth Legislature, approved February 23, 1900, providing for the survey and sale of the unsurveyed school land.

Said land is situated in *Yoakum*

County, about *12* miles *775⁰⁰/₁₀₀* from

center of County, and known as survey No. *21*

in Block No. *15*

Magnetic Variation *11° 30' E*

Angle from Polaris in Elongation

BEGINNING AT

the S.E. Cor. of No. 14 & the N.E. Cor. of No. 11 of the Jno. H. Gibson Block T

*Thence East 1900 us. to the NW Cor. of No. 22
thence South 1900 us. to the NW Cor. of No. 24
thence West 1900 us. to the N.E. Cor. of No. 13
said Gibson.
thence North 1900 us.*

to the place of beginning.

W. H. Flynn

J. H. Campbell

Chain Carriers

I, *Mark E. Raydale*, State Surveyor for the State of Texas, do hereby certify that the foregoing survey was made by me according to law under the direction of the Commissioner of the General Land Office by establishing base lines for the block to which this survey belongs; that the limits, boundaries and corners, with the marks, natural and artificial, are truly described in the foregoing Plat and Field Notes.

Surveyed *April 1902* day of ~~1900~~

Mark E. Raydale
State Surveyor for the State of Texas.

D-623

22-A

STATE OF TEXAS
COUNTY OF TERRY

STATE of TEXAS)
COUNTY of TERRY)

Section 22
Block K
Public School Land

Var. 11° East

CORRECTED FIELD NOTES of a re-survey of 648.6 Acres of land situated in Terry County, Texas, about 18 miles N. 68° W. from Brownfield. Same being Section 22, Block K, Public School Land. Surveyed by me as Licensed State Land Surveyor by virtue of Title 86, Chapter 2, Revised Civil Statutes of 1925.

Beginning at the common corner of Sections 19, 20, 21 and 22 all in Block K; the NW corner of this Section.

Thence S. 0° 03' 15" W. 1926.1 varas to the common corner of Sections 21, 22, 24, and 25 all in Block K; the SW corner of this Section.

Thence S. 89° 56' 45" E. 1901 varas to a point in the west line of Section 23, Block K; the common corner of Sections 22 and 24 in Block K; the SE corner of this Section.

Thence N. 0° 03' 15" E. 1926.1 varas to the common corner of Sections 18, 19, 22 and 23 all in Block K; the NE corner of this Section.

Thence N. 89° 56' 45" W. 1901 varas to the place of beginning.

Re-surveyed August 7th-1944

Jenkins Ater)Chain
M. Sanders) carriers

All courses compared to a Meridian passing thru U S C & G S triangulation Station TOKIO

I, Sylvan Sanders, Licensed State Land Surveyor, do hereby certify that the foregoing field notes are true and correct; that the survey was made by me on the ground, according to law; and that the limits, corners and boundaries with marks natural and artificial are truly described above.

Sylvan Sanders
Licensed State Land Surveyor

RECEIVED

[Faint signature]

[Faint signature]

[Faint signature]

[Faint signature]

RECEIVED

SEP 2 - 1944

GENERAL LAND OFFICE

COMPARISON
INDEX
RECORD
REGISTER


FILED FOR RECORD
This the 31 day of August
A. D. 1944 at 10:25 o'clock A. M.
H. M. Pyeatt
County Clerk
Terry County, Tex.

STATE OF TEXAS
County of Terry I, H. M. Pyeatt, Clerk of the County Court of the said
County do hereby certify that the foregoing instrument of writing dated on the 7 day of August
A. D. 1944 with its Certificate of Authentication was filed for record in my office, this the 31
day of August A. D. 1944, at 10:25 o'clock A. M., and duly recorded
this 31 day of August A. D. 1944, at 10:35 o'clock A. M., in the
Surveyor's Records of Terry County, in volume 5, Page 288

Witness my hand and the seal of the County Court of said County, at my office in Brownfield, Texas,
on the day and year last above written.
H. M. Pyeatt

I further Certify that
Terry County has no
Surveyor.

Clerk of the County Court, Terry County, Texas.
By Madeline Vaughn Deputy



The State of Texas,

Survey }
County, No. 22 }
or District, Blk. K }

FIELD NOTES of a survey of 640

acres of land made for the Public Free School Fund by virtue of an Act of the First Called Session of the Twenty-Sixth Legislature, approved February 23, 1900, providing for the survey and sale of the unsurveyed school land.

Said land is situated in Terry County, about 12 miles N 79 W from center of County, and known as survey No. 22 in Block No. K

Magnetic Variation 11° 30' E
Angle from Polaris in Elongation

BEGINNING AT The N.E. Cor. of No. 21 & the S.E. of No. 20, thence East 1900 ins. to the S.E. of No. 19 & the N.W. of No. 23.


thence South 1900 ins. to the N.E. Cor. of 24, thence West 1900 ins. to the N.E. Cor. of No. 25, thence North 1900 ins.

to the place of beginning.

A. S. Lovelady }
W. B. Flynn } Chain Carriers

I, Mark E. Ragodale, State Surveyor for the State of Texas, do hereby certify that the foregoing survey was made by me according to law under the direction of the Commissioner of the General Land Office by establishing base lines for the block to which this survey belongs; that the limits, boundaries and corners, with the marks, natural and artificial, are truly described in the foregoing Plat and Field Notes.

Surveyed April 1902 day of 1900.
Mark E. Ragodale
State Surveyor for the State of Texas.



The State of Texas,

Survey }
Terry County, No. 23
or District, Blk. K

FIELD NOTES of a survey of 564

acres of land made for the Public Free School Fund by virtue of an Act of the First Called Session of the Twenty-Sixth Legislature, approved February 23, 1900, providing for the survey and sale of the unsurveyed school land.

Said land is situated in Terry County, about 11 miles N 7 1/2 W from center of County, and known as survey No. 23, in Block No. K

Magnetic Variation 11° 30' E

Angle from Polaris in Elongation

BEGINNING AT the N.E. Cor. of No. 22, the S.E. of No. 19. Thence East 81 1/2 m. to the N.W. Cor. of No. 27 C & M, R. N. survey. Thence South 3800 m. to the N.W. Cor. of No. 33 same block & the N.E. of No. 28, Thence West 856 m. to the N.E. of No. 27. Thence North 3800 m.


to the place of beginning.

H. L. Lashley }
W. B. Flynn } Chain Carriers

I, Mark E. Rogedoe, State Surveyor for the State of Texas, do hereby certify that the foregoing survey was made by me according to law under the direction of the Commissioner of the General Land Office by establishing base lines for the block to which this survey belongs; that the limits, boundaries and corners, with the marks, natural and artificial, are truly described in the foregoing Plat and Field Notes.

Surveyed April 1902 day of 1900

Mark E. Rogedoe
State Surveyor for the State of Texas.



The State of Texas,

Survey

Terry County, No. *24*
or District, Blk. *K*

FIELD NOTES of a survey of *640*

acres of land made for the Public Free School Fund by virtue of an Act of the First Called Session of the Twenty-Sixth Legislature, approved February 23, 1900, providing for the survey and sale of the unsurveyed school land.

Said land is situated in *Terry*

County, about *11* miles *N 83° W* from

center of County, and known as survey No. *24*

in Block No. *K*

Magnetic Variation *11° 30' E*

Angle from Polaris in Elongation

BEGINNING AT

*the N.W. Cor. of No. 28 & the N.E. Cor. of No. 27.
Thence North 1900 us. to the S.E. Cor. of No. 22,
Thence West 1900 us. to the S.E. Cor. of No. 21,
Thence South 1900 us. to the S.E. Cor. of No. 25.
Thence East 1900 us.*

to the place of beginning.

P. S. Lovelady

J. B. Campbell

Chain Carriers

I, *Mark E. Ragdale* State Surveyor for the State of Texas, do hereby certify that the foregoing survey was made by me according to law under the direction of the Commissioner of the General Land Office by establishing base lines for the block to which this survey belongs; that the limits, boundaries and corners, with the marks, natural and artificial, are truly described in the foregoing Plat and Field Notes.

Surveyed *April 1902* day of *1900*

Mark E. Ragdale
State Surveyor for the State of Texas.

D-27

PLAT

25-A

131

See Land Office letter of
Jan. 23-1945

THE STATE OF TEXAS

Yoakum and
Terry COUNTY

25 Survey
No. _____
Blk. K
Cert. _____
Tsp. _____

CORRECTED FIELD NOTES of a survey of

649.9 acres of land for

Tom May

~~his ownership.~~
by virtue of Section 4 of House Bill No. 9, passed at the Regular Session of the Forty-sixth Legislature,
and approved June 19, 1939, regulating the sale of excess acreage in titled or patented surveys. Said
land is situated in Yoakum and Terry County, about 14 miles N. 65° E from
Plains, the county seat, and is described by metes and bounds as follows, to-wit:

Beginning at the common corner of Sections 21, 22, 24 and 25
all in Block K

Thence West 1901 varas to the common corner of Sections 13, 14 in
Block D, John H. Gibson and Sections 21, 25 in Block K

Thence South 1930 varas to the common corner of Sections 12, 13 in
Block D, John H. Gibson and Sections 25, 26 in Block K.

Thence East 1901 varas to the common corner of Sections 24, 25,
26 and 27 in Block K.

Thence North 1930 varas

to the place of beginning.

Variation 11° East

Chain Carriers Jenkins Ater

Bearings marked

M. Sanders

Surveyed Jan. 27-1945, 19

By Sylvan Sanders
Licensed State Land Surveyor

I, Sylvan Sanders, Licensed State Land Surveyor of Texas County,
Texas, do hereby certify that the foregoing survey was made by me on the ground, and according to
law; that the limits, boundaries and corners, with the marks, natural and artificial, are truly described
in the foregoing Plat and Field Notes, just as I found them on the ground; and they are recorded in
Book _____, Page _____, of the County Surveyor's Records of _____
County, Texas.

This _____ day of _____, 19 _____

Sylvan Sanders
Licensed State Land Surveyor
Surveyor of _____ County, Texas.

RECEIVED

MAR 3 - 1945

GENERAL LAND OFFICE

THE STATE OF TEXAS,)
COUNTY OF YOAKUM.)

I, RAY LACKEY, County Clerk in and for said County, do hereby certify that the foregoing instrument was filed for record in my Office and duly recorded in Volume 2, Page 289 of the Redords of Field Notes of this office.

I further certify that this County does not have a qualified Surveyor.

WITNESS MY HAND AND OFFICIAL SEAL, at my office in Plains, Texas, this 16 day of February, A. D. 1945.

RAY LACKEY, County Clerk,
Yoakum County, Texas.

By J. M. Wehler, Deputy.

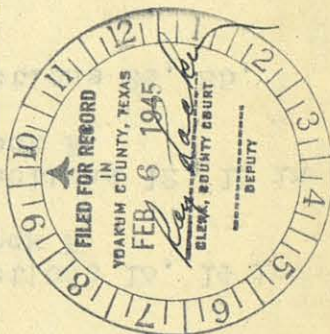
Yoakum & Terry Co
27964
REGISTERED

GENERAL LAND OFFICE
Austin, Texas

No. _____
Corrected Field Notes
Filed _____ 19____
Commissioner
Approved _____ 19____
Rejected _____
Commissioner

FILED FOR RECORD

This the 30 day of Jan.
A. D. 19 45 at 10 o'clock A.M.
H. M. Pyeatt
County Clerk Terry County, Tex.



CM

STATE OF TEXAS

County of Terry

SS H. M. Pyeatt

Clerk of the County Court of the said


County do hereby certify that the foregoing instrument of writing dated on the 27 day of Jan.
A. D. 19 45, with its Certificate of Authentication was filed for record in my office, this the 30
day of Jan. A. D. 19 45 at 10 o'clock A. M., and duly recorded,

this 30 day of Jan. A. D. 19 45, at 10:45 o'clock A. M., in the
Surveyor's Records of Terry County, in volume 5, Page 308

Witness my hand and the seal of the County Court of said County, at my office in Brownfield, Texas,
the day and year last above written.

H. M. Pyeatt
Clerk of the County Court, Terry County, Texas.

I further certify that terry county has no Surveyor.
By _____ Deputy



The State of Texas,

Survey

Yoakum County, No. 25
or _____ District, Blk. K

FIELD NOTES of a survey of 640

acres of land made for the Public Free School Fund by virtue of an Act of the First Called Session of the Twenty-Sixth Legislature, approved February 23, 1900, providing for the survey and sale of the unsurveyed school land.

Said land is situated in Yoakum

County, about 11 miles N 83° E from

center of County, and known as survey No. 25

in Block No. K

Magnetic Variation 11° 30' E

Angle _____ from Polaris in _____ Elongation

BEGINNING AT

the N.E. Cor. of No. 13 & 5 E. Cor. of 14 Jno. H. Gibson Block D for the N.W. Cor. of this tract
thence East 1900 w.s. to the S.W. Cor. of No. 22,
thence South 1900 w.s. to the S.W. Cor. of No. 24,
thence West 1900 w.s. to the N.W. Cor. of No. 26
thence North 1900 w.s.

to the place of beginning.

Cancelled by corrected Field notes 3-7-45 MUR

W.H. Flynn

J.T. Lovelady

Chain Carriers

I, Mark E. Ragdale, State Surveyor for the State of Texas, do hereby

certify that the foregoing survey was made by me according to law under the direction of the Commissioner of the General Land Office by establishing base lines for the block to which this survey belongs; that the limits, boundaries and corners, with the marks, natural and artificial, are truly described in the foregoing Plat and Field Notes.

Surveyed _____ day of April 1902 1900

Mark E. Ragdale

State Surveyor for the State of Texas.

STATE of TEXAS)
TERRY & YOAKUM)
COUNTIES)

633.2 Acres in Yoakum
16.8 Acres in Terry

Section 26
Block K
Public School Land

CORRECTED FIELD NOTES of 650 Acres of land situated on the County Lines between Terry and Yoakum Counties about 14 miles N. 77° E. from Plains. Known as Section 26, Block K, Public School Land, Yoakum County Abstract 718.

Beginning at a a stake in the center of a public road; the NE corner of Section 12, Block D, John H. Gibson and the NW corner of this Section.

Thence East at 1849.5 varas cross the Terry-Yoakum County line; at 1901 varas a stake in the center of a public road; the NW corner of Section 27, Block K, Public School Land and the NE corner of this Section.

Thence South 1930 varas to a stake in center of a public road; the NE corner of Section 30, Block K, Public School Land and the SE corner of this Section.

Thence West at 48 varas cross the Terry-Yoakum County line; at 1901 varas the NE corner of Section 11, Block D, John H. Gibson and the SW corner of this Section.

Thence North 1930 varas to the place of beginning.

Surveyed Sept. 29th, 1936

S.C.Rouse)Chain
L.M.Barton) Carriers.

I, Sylvan Sanders, Licensed Land Surveyor, do hereby certify that the foregoing field notes are true and correct; and that the survey was made by me in the field, according to law; and that the limits, corners and boundaries, with marks both natural and artificial are turly described above.

Sylvan Sanders
Licensed Land Surveyor

P. J. Lealady
M. B. Hyman
Chain Carriers

Mark E. Ragsdale State Surveyor for the State of Texas, do hereby certify that the foregoing survey was made by me according to law under the direction of the Commissioner of the General Land Office, and that the limits, corners and boundaries, with marks both natural and artificial are truly described in the foregoing Map and Field Notes.
April 1902
Mark E. Ragsdale

on the day and year last above written.
 W. A. Little
 1936 at 3 o'clock P. M.
 11 day of Nov
 1936 at 3 o'clock P. M.
 5 61

STATE OF TEXAS
 County of Terry
 W. A. Little, Clerk of the County Court of the said County do hereby certify that the foregoing instrument of writing dated on the 29 day of Nov 1936 at 3 o'clock P. M. was filed for record in my office, this 10 day of Nov 1936 at 11 o'clock P. M. in my office in Brownsville, Texas.


8220

FILED
 CORROR map of
 Terry & Yoakum
 Counties for 650.A.C
 1-26-37
 Koshia

FILED FOR RECORD
 This the 10 day of Nov
 A.D. 1936 at 3 o'clock P. M.
 W. A. Little
 County Clerk

2-61
 3:10 PM
 11A
 This is a copy of the original
 of the original instrument
 filed for record
 on the 10 day of Nov 1936
 at 11 o'clock P. M.
 in my office in Brownsville, Texas.

The State of Texas }
 County of Yoakum }
 I, W. H. Haguel County Clerk
 of said County, do hereby certify that the foregoing instrument together with its certificate of
 authentication was filed for record in my office the 2 day of Dec A. D. 1936
 at 2 o'clock P. M. and duly recorded on the 2 day of Dec A. D. 1936
 in the records of Yoakum County in volume 1 page 196.
 WITNESS MY HAND AND OFFICIAL SEAL, at my office in Plains, Texas.
 the 2 day of Dec A. D. 1936
 (L. G.)
 By W. H. Haguel County Clerk, Yoakum County, T
Eduard Blankenship



The State of Texas,

Survey }
No. 26
Blk. K
Joakim County, }
or District, }

FIELD NOTES of a survey of 640 650
acres of land made for the Public Free School Fund by
virtue of an Act of the First Called Session of the Twenty-
Sixth Legislature, approved February 23, 1900, providing
for the survey and sale of the unsurveyed school land.
Said land is situated in Joakim
County, about 11 miles N 83° E from
center of County, and known as survey No. 26
in Block No. K

Magnetic Variation 11° 30' E
Angle from Polaris in Elongation


BEGINNING AT the N.E. Cor. of No. 12 & the S.E. of No. 13 of the Jno.
H. Gibson block and the N.W. Cor. of this tract.
Thence East 1900 us. to the N.W. Cor. of No. 27.
Thence South 1900 us. to the N.E. Cor. of No. 30.
Thence West 1900 us. to the N.E. Cor. of No. 11, said
Gibson block
Thence north 1900 us.

to the place of beginning.

J. S. Lovelady }
W. B. Flynn } Chain Carriers

I, Mark E. Rapedale, State Surveyor for the State of Texas, do hereby
certify that the foregoing survey was made by me according to law under the direction of the Commissioner of the
General Land Office by establishing base lines for the block to which this survey belongs; that the limits, boundaries
and corners, with the marks, natural and artificial, are truly described in the foregoing Plat and Field Notes.

Surveyed April 1902 day of 1902
Mark E. Rapedale
State Surveyor for the State of Texas.



The State of Texas,

Terry County, Survey No. 27K
or District, Blk.

FIELD NOTES of a survey of 640

acres of land made for the Public Free School Fund by virtue of an Act of the First Called Session of the Twenty-Sixth Legislature, approved February 23, 1900, providing for the survey and sale of the unsurveyed school land.

Said land is situated in Terry County, about 10 1/2 miles N 86 W from center of County, and known as survey No. 27 in Block No. K

Magnetic Variation 10° 30' E

Angle from Polaris in Elongation

BEGINNING AT the N.E. Cor. of No. 26 the S.E. of No. 25. Thence East 1900 us. to the N.W. Cor. of 28. Thence South 1900 us. to the N.E. Cor. of 29. Thence West 1900 us. to the N.E. Cor. of No. 30. Thence North 1900 us.

to the place of beginning.

P. F. Loomis

J. B. Campbell


Chain Carriers

I, Mark E. Ragsdale, State Surveyor for the State of Texas, do hereby certify that the foregoing survey was made by me according to law under the direction of the Commissioner of the General Land Office by establishing base lines for the block to which this survey belongs; that the limits, boundaries and corners, with the marks, natural and artificial, are truly described in the foregoing Plat and Field Notes.

Surveyed April 1902 day of 1900

Mark E. Ragsdale

State Surveyor for the State of Texas.



The State of Texas,

Ferry County, Survey No. 28
or District, Blk. K

FIELD NOTES of a survey of 590

acres of land made for the Public Free School Fund by virtue of an Act of the First Called Session of the Twenty-Sixth Legislature, approved February 23, 1900, providing for the survey and sale of the unsurveyed school land.

Said land is situated in Terry County, about 10 miles 28 1/2 W from center of County and known as survey No. 28 in Block No. K

Magnetic Variation 11° 30' E

Angle from Polaris in Elongation

BEGINNING AT the N E Cor. of Tm. 27 N 5 E of Tm. 24
Thence East 856 ac. to the N.W. Cor. of Tm. 33
Ok M. R. R. Co, Sec. and S.E. Cor. of Tm. 23,
Thence South 9800 ac. to the N.E. Cor. of Tm. 33,
Thence West 898 to the N.E. Cor. of Tm. 33,
Thence North 3800 ac.

Cancelled
Cancelled
5/21/52

to the place of beginning.

W. A. Flynn
H. S. Lovelady

Chain Carriers

I, Mark E. Rapedee, State Surveyor for the State of Texas, do hereby certify that the foregoing survey was made by me according to law under the direction of the Commissioner of the General Land Office by establishing base lines for the block to which this survey belongs; that the limits, boundaries and corners, with the marks, natural and artificial, are truly described in the foregoing Plat and Field Notes.

Surveyed April 1902 1900 day of

Mark E. Rapedee
State Surveyor for the State of Texas.

D-448

29-A

692

STATE of TEXAS)
COUNTY of TERRY)

Section 29
Block K
Public School Land

Var. 11° East

CORRECTED FIELD NOTES of a re-survey of 648.6 Acres of land situated in Terry County, Texas, about 18 miles N. 85° W. from Brownfield. Known as Section 29, Block K, Public School Land. Surveyed by me as Licensed State Land Surveyor by virtue of Title 86, Chapter 2, Revised Civil Statutes of 1925.

All courses compared to a Meridian passing thru U S C & G S triangulation station TOKIO

Beginning at the common corner of Sections 26, 27, 29 and 30 all in Block K.

Thence S. 89° 56' 45" E. 1901 varas to the center of west line Section 28; the SE corner of Section 27 and the NE corner of Section 29 all in Block K.

Thence S. 0° 03' 15" W. 1926.1 varas to the common corner of Sections 28, 29, 32 and 33 all in Block K.

Thence N. 89° 56' 45" W. 1901 varas to the common corner of Sections 29, 30, 31 and 32 all in Block K.

Thence N. 0° 03' 15" E. 1926.1 varas to the place of beginning.

Re-surveyed Oct. 2nd, 1944

Jenkins Ater)Chain
M. Sanders) carriers

I, Sylvan Sanders, Licensed State Land Surveyor, do hereby certify that the foregoing field notes are true and correct; that the survey was made by me on the ground, according to law; and that the limits, corners and boundaries with marks natural and artificial are truly described above.

Sylvan Sanders
Licensed State Land Surveyor

RECEIVED

MAR 14 1945

REFERRED TO MAP

[Faint, mostly illegible text and signatures at the bottom of the page, including a signature that appears to be "W. H. ..."]

RECEIVED

[Faint signature]

COMPARED
INDEXED
RECORDED
REGISTERED

5007

FILED FOR RECORD
This the 2 day of June
A. D. 1945 at 5:00 o'clock P. M.
H.M. Pyeatt
County Clerk
Terry County, Tex.

STATE OF TEXAS

County of Terry } SS. H.M. Pyeatt Clerk of the County Court of the said

County do hereby certify that the foregoing instrument of writing dated on the 2 day of Oct.

45, with its Certificate of Authentication, was filed for record in my office, this the 2

4 day of June A. D. 19 45 at 5:00 o'clock P. M., and duly recorded

Surveyor's Record of Terry County, in volume 5, Page 321

Witness my hand and the seal of the County Court of said County at my office in Brownfield, Texas,


on the day and year last above written.

I further certify that Terry County has no Surveyor.

H.M. Pyeatt

Clerk of the County Court, Terry County, Texas.

By *Helen Jenkins* Date



The State of Texas,

Survey }
County, } No. 29
or District, } Blk. K

FIELD NOTES of a survey of 640 6/8 6

acres of land made for the Public Free School Fund by virtue of an Act of the First Called Session of the Twenty-Sixth Legislature, approved February 23, 1900, providing for the survey and sale of the unsurveyed school land.

Said land is situated in Terry County, about 17 1/2 miles N 88 W from Brownfield center of County, and known as survey No. 29 in Block No. K

Magnetic Variation 11° 30' E

Angle from Polaris in Elongation

BEGINNING AT the S.E. Cor. of Twp. 26 N. R. 30 E. of M. 30.
Thence East 1900 as. to the S.E. Cor. of Twp. 27 N. R. 30 E. of M. 30.
Thence South 1900 as. to the S.E. Cor. of Twp. 28 N. R. 30 E. of M. 30.
Thence West 1900 as. to the S.E. Cor. of Twp. 29 N. R. 30 E. of M. 30.
Thence North 1900 as.

to the place of beginning.

J.W. Campbell
J.B. Flynn

Chain Carriers

I, Mark E. Rapedel, State Surveyor for the State of Texas, do hereby certify that the foregoing survey was made by me according to law under the direction of the Commissioner of the General Land Office by establishing base lines for the block to which this survey belongs; that the limits, boundaries and corners, with the marks, natural and artificial, are truly described in the foregoing Plat and Field Notes.

Surveyed day of April 1902 1900

Mark E. Rapedel
State Surveyor for the State of Texas.

FIELD NOTES.

Survey No.

Block No.

County.

Filed in Land Office this the day

..... 190

Commissioner.

*O.K. 2-5-34
J.B.A.*

Record Terry & Yoakum Co

30-A

STATE of TEXAS)
TERRY & YOAKUM)
COUNTIES)

Section 30
Block K
Public School Land

634.1 Acres in Yoakum
15.9 Acres in Terry

CORRECTED FIELD NOTES of a re-survey of 650 Acres of land situated on the line between Terry and Yoakum Counties about 13 miles N. 81° E. from Plains. Known as Section 30, Block K, Public School Land, Yoakum Abstract 717.

Beginning at a stake in center of a public road; the SE corner of Section 11, Block D, John H. Gibson and the SW corner of this Section; from which the NE corner of Section No. 1, Block D, established by W.D. Twichell in 1892 bears west 3 miles. (Could not identify corner marked by Mark E. Ragsdale in July 1902)

Thence East at 1856 varas cross Terry & Yoakum County line; at 1901 varas a stake in center of public road; the NW corner of Section 32, Block K, Public School Land and the SE corner of this Section.

Thence North at 1930 varas a stake in center of Public road; the NW corner of Section 29, Block K and the NE corner of this Section.

Thence West at 48 varas cross the Terry & Yoakum County line; at 1901 varas a stake in center of public road; the SW corner of Section 26, Block K and the NW corner of this Section.

Thence South 1930 varas to the place of beginning.

Surveyed Sept. 29-1936

L.M. Barton) Chain
S.C. Rouse) carriers

I, Sylvan Sanders, Licensed Land Surveyor, do hereby certify that the foregoing field notes are true and correct; and that the survey was made by me in the field, according to law; and that the limits, corners and boundaries with marks both natural and artificial are truly described above.

Sylvan Sanders
Licensed Land Surveyor

[Faint, mostly illegible text and signatures at the bottom of the page, possibly including names like "W.D. Twichell" and "Mark E. Ragsdale"]

8019

Corr on map of
Terry & Yorkum Counties
for 656 Ac
1-2-37. Leslie

FILED FOR RECORD

FILED FOR RECORD

This the 10 day of Dec
A.D. 1936 at 3 o'clock P.M.

W. H. Nagel
County Clerk

By

5-62

3:15 PM

11

Filed for Record

Dec 2 1936

at 2 o'clock and 7 minutes

W. H. Nagel

County Clerk

W. H. Nagel

County Clerk

The State of Texas }
County of Yorkum }

W. H. Nagel

County Clerk

I, the undersigned, County Clerk of the County of Yorkum, Texas, do hereby certify that the foregoing instrument together with its certificates of authentication was filed for record in my office the 2 day of Dec A. D. 1936 at 2 o'clock P. M. and duly recorded on the 2 day of Dec A. D. 1936

WITNESS MY HAND AND OFFICIAL SEAL in my office in Yorkum County, Texas, this 2 day of Dec A. D. 1936

(L. G.)

County Clerk, Yorkum County, Texas

By W. H. Nagel

W. H. Nagel

County Clerk

W. H. Nagel

County Clerk

W. H. Nagel

County Clerk

W. A. Little
County Clerk of the County of Yorkum, Texas
I, the undersigned, County Clerk of the County of Yorkum, Texas, do hereby certify that the foregoing instrument together with its certificates of authentication was filed for record in my office on the 29 day of Sept A. D. 1936 at 3 o'clock P. M. and duly recorded on the 11 day of Dec A. D. 1936 at 2 o'clock P. M. and duly recorded on the 2 day of Dec A. D. 1936

W. A. Little
County Clerk of the County of Yorkum, Texas

W. A. Little

County Clerk

W. A. Little

County Clerk

W. A. Little

County Clerk

W. A. Little


County Clerk

W. A. Little

County Clerk

W. A. Little

County Clerk



The State of Texas,

Joakim County, Survey No. 30
or District, Blk. K

FIELD NOTES of a survey of ~~650~~ 650

acres of land made for the Public Free School Fund by virtue of an Act of the First Called Session of the Twenty-Sixth Legislature, approved February 23, 1900, providing for the survey and sale of the unsurveyed school land.

Said land is situated in Joakim

County, about 10 1/2 miles N 88 E from

center of County, and known as survey No. 30

in Block No. K

Magnetic Variation 11° 30' E

Angle from Polaris in Elongation

BEGINNING AT

the N.E. Cor. of No. 10 and the S.E. Cor. of No. 11 Jns. H. Gibbons for the S.W. Cor. of this tract
Thence East 1900 ws. to the N.W. Cor. of No. 32
Thence North 1900 ws. to the N.W. Cor. of No. 29.
Thence West 1900 ws. to the S.W. Cor. of No. 26.
Thence South 1900 ws.

to the place of beginning.

P. A. Loeclady

H. B. Flynn

Chain Carriers


I, Mark E. Ragdale, State Surveyor for the State of Texas, do hereby

certify that the foregoing survey was made by me according to law under the direction of the Commissioner of the General Land Office by establishing base lines for the block to which this survey belongs; that the limits, boundaries and corners, with the marks, natural and artificial, are truly described in the foregoing Plat and Field Notes.

Surveyed April 1902 day of 1900

Mark E. Ragdale

State Surveyor for the State of Texas.



The State of Texas,

Survey
Yoakum County, No. 31
or District, Blk. K

FIELD NOTES of a survey of 640

acres of land made for the Public Free School Fund by virtue of an Act of the First Called Session of the Twenty-Sixth Legislature, approved February 23, 1900, providing for the survey and sale of the unsurveyed school land.

Said land is situated in Yoakum

County, about 12 miles 588⁰⁰/₆ from

center of County, and known as survey No. 31

in Block No. K

Magnetic Variation 11° 30' E

Angle from Polaris In Elongation

BEGINNING AT

the N.E. Cor. of No. 10 & the S.E. Cor. of No. 11 of the Mrs. H. Gibson Block II a point or pit for Cor. and an Earth md. 2 1/2" high and triang. bench out around 3 m. on a side placed 50 us. West and 38 us. North of Cor. from which and the following obj. by a sq. pit N 23 1/2° E 22 us. do S 42 3/4° W 21 us. do S 53 3/4° E 20 us.

Thence South 1900 us. to the N.W. Cor. of No. 31.

Thence East 1900 us. to the N.W. Cor. of No. 34.

Thence North 1900 us. to the S.W. Cor. of No. 29

Thence West 1900 us.

to the place of beginning.

W. B. Flynn

J. D. Lovelady


Chain Carriers

I, Mark E. Rogodan, State Surveyor for the State of Texas, do hereby certify that the foregoing survey was made by me according to law under the direction of the Commissioner of the General Land Office by establishing base lines for the block to which this survey belongs; that the limits, boundaries and corners, with the marks, natural and artificial are truly described in the foregoing Plat and Field Notes.

Surveyed April 1902 day of 1900

Mark E. Rogodan

State Surveyor for the State of Texas.



The State of Texas,

Survey }
County, } No. 32
or } District, } Blk. 1K

FIELD NOTES of a survey of 640

acres of land made for the Public Free School Fund by virtue of an Act of the First Called Session of the Twenty-Sixth Legislature, approved February 23, 1900, providing for the survey and sale of the unsurveyed school land.

Said land is situated in Terry County, about 16 miles S 68 1/2 N. 86 W from center of County, and known as survey No. 32

Magnetic Variation 11° 30' 6" from Polaris in Elongation

in Block No. 1K

BEGINNING AT

The S.E. Cor. of No. 30 & the N.E. Cor. No 31.
Thence East 1900 us. to the E. Cor. of 29 and N. W. Cor. of No. 33.
Thence South 1900 us. to the N.E. Cor. of No. 34
Thence West 1900 us. to the N.E. Cor. of No 35
Thence North 1900 us.

to the place of beginning.

Calculated
3-24-41
Robustean

W. B. Flynn }
J. B. Campbell } Chain Carriers

I, Mark E. Ragdale, State Surveyor for the State of Texas, do hereby certify that the foregoing survey was made by me according to law under the direction of the Commissioner of the General Land Office by establishing base lines for the block to which this survey belongs; that the limits, boundaries and corners, with the marks, natural and artificial, are truly described in the foregoing Plat and Field Notes.

Surveyed April 1902 day of 1900.

Mark E. Ragdale
State Surveyor for the State of Texas.


F-123885

FIELD NOTES.

Survey No.
Block No.
County.
Filed in Land Office this the day
..... 190

Commissioner.

CORRECT ON MAP FOR 640 ACRES
3-21-41
MUR



The State of Texas,

Survey }
County, } No. 33
or District, } Blk. 15

FIELD NOTES of a survey of 616

acres of land made for the Public Free School Fund by virtue of an Act of the First Called Session of the Twenty-Sixth Legislature, approved February 23, 1900, providing for the survey and sale of the unsurveyed school land.

Said land is situated in Terry County, about 10 miles S 87° W from center of County, and known as survey No. 33 in Block No. 15

Magnetic Variation 11 1/2° E

Angle from Polaris in Elongation

BEGINNING AT the N.E. Cor. of No. 32 & the S.E. Cor. of No. 29.

Thence South 3800 w. to the N.E. Cor. of No. 37.

Thence East 936 w. to the N.W. Cor. of No. 40, C & M, R.R. Sur.

Thence North 3800 w. to the S.E. Cor. of No. 28.

Thence West 896 w.


to the place of beginning.

W. B. Glynne }
J. B. Campbell } Chain Carriers

I, Mark E. Ragsdale, State Surveyor for the State of Texas, do hereby certify that the foregoing survey was made by me according to law under the direction of the Commissioner of the General Land Office by establishing base lines for the block to which this survey belongs; that the limits, boundaries and corners, with the marks, natural and artificial, are truly described in the foregoing Plat and Field Notes.

Surveyed day of April 1902 1900.

Mark E. Ragsdale
State Surveyor for the State of Texas.



The State of Texas,

Survey }
County, } No. 34
or District, } Blk. K

FIELD NOTES of a survey of 640

acres of land made for the Public Free School Fund by virtue of an Act of the First Called Session of the Twenty-Sixth Legislature, approved February 23, 1900, providing for the survey and sale of the unsurveyed school land.

Said land is situated in Terry

County, about 11 miles 58 1/2 from

center of County, and known as survey No. 34

in Block No. K

Magnetic Variation 11° 30' E

Angle from Polaris in Elongation

BEGINNING AT the S.E. Cor. of No. 31 & N.E. of No. 35.
Thence South 1900 ns. to the N.E. of No. 36.
Thence East 1900 ns. to the N.E. Cor. of No. 37.
Thence North 1900 ns. to the S.E. Cor. of No. 32.
Thence West 1900 ns.


to the place of beginning.

J. S. Lovelady }
H. B. Flynn } Chain Carriers

I, Mark E. Ragsdale, State Surveyor for the State of Texas, do hereby certify that the foregoing survey was made by me according to law under the direction of the Commissioner of the General Land Office by establishing base lines for the block to which this survey belongs; that the limits, boundaries and corners, with the marks, natural and artificial, are truly described in the foregoing Plat and Field Notes.

Surveyed day of April 1902 1900

Mark E. Ragsdale
State Surveyor for the State of Texas.



The State of Texas,

Joakum County, Survey No. 35
or District, Blk. K
640

FIELD NOTES of a survey of
acres of land made for the Public Free School Fund by
virtue of an Act of the First Called Session of the Twenty-
Sixth Legislature, approved February 23, 1900, providing
for the survey and sale of the unsurveyed school land.
Said land is situated in Joakum
County, about 12 miles S 82 E from
center of County, and known as survey No. 35
in Block No. K

Magnetic Variation 11° 30' E

Angle from Polaris in Elongation

BEGINNING AT the S.E. Cor. No. 10 & the N.E. Cor. of No. 9, Jns. 16,
Gibson block II, for the N.W. Cor. of this tract
Thence East 1900 ns. to the S.W. Cor. of No. 32.
Thence South 1900 ns. to the N.W. Cor. of No. 37.
Thence West 1900 ns. to the N.W. Cor. of No. 36.
Thence North 1900 ns.

to the place of beginning.


J. B. Campbell
O. S. Lovelady

Chain Carriers

I, Mark E. Ragdale, State Surveyor for the State of Texas, do hereby
certify that the foregoing survey was made by me according to law under the direction of the Commissioner of the
General Land Office by establishing base lines for the block to which this survey belongs; that the limits, boundaries
and corners, with the marks, natural and artificial, are truly described in the foregoing Plat and Field Notes.

Surveyed April 1902 day of 1900.

Mark E. Ragdale
State Surveyor for the State of Texas.



The State of Texas,

Survey No. 36
County, Yoakum
District, K
Blk. 640

FIELD NOTES of a survey of _____
acres of land made for the Public Free School Fund by
virtue of an Act of the First Called Session of the Twenty-
Sixth Legislature, approved February 23, 1900, providing
for the survey and sale of the unsurveyed school land.
Said land is situated in Yoakum
County, about 12 1/3 miles 5798 from
center of County, and known as survey No. 36
in Block No. K

Magnetic Variation 11° 30' E

Angle _____ from Polaris in _____ Elongation _____

BEGINNING AT the S.E. Cor. of Twp. 9 & the N.E. Cor. of R. 496, Twp. 18,
Sibson block II, for the N.W. Cor. of this block,
thence East 1900 ns. to the S.W. Cor. of 34
thence South 1900 ns. to the N.E. Cor. of R. 40
thence West 1900 ns. to the N.E. Cor. of R. 496 of
the said Sibson block
thence North 1900 ns.

_____ to the place of beginning.


W.B. Glynn
J.H. Campbell

Chain Carriers

I, Mark E. Rogge, State Surveyor for the State of Texas, do hereby
certify that the foregoing survey was made by me according to law under the direction of the Commissioner of the
General Land Office by establishing base lines for the block to which this survey belongs; that the limits, boundaries
and corners, with the marks, natural and artificial, are truly described in the foregoing Plat and Field Notes.

Surveyed _____ day of April 1902 ~~1900~~

Mark E. Rogge
State Surveyor for the State of Texas.



The State of Texas,

Survey }
County, } No. 37
or District, } Blk. K

FIELD NOTES of a survey of 640
acres of land made for the Public Free School Fund by
virtue of an Act of the First Called Session of the Twenty-
Sixth Legislature, approved February 23, 1900, providing
for the survey and sale of the unsurveyed school land.
Said land is situated in Terry
County, about 12 miles SSE from
center of County, and known as survey No. 37.
in Block No. K

Magnetic Variation 11° 30' E

Angle from Polaris in Elongation

BEGINNING AT the S.E. Cor. of Tm. 35 and the S.W. Cor. of Tm. 34,
thence East 1900 us. to the S.E. Cor. of Tm. 34,
thence South 1900 us. to the N.E. Cor. of Tm. 39,
thence West 1900 us. to the N.E. Cor. of Tm. 40
thence North 1900 us.


to the place of beginning.

M.H. Flynn }
J.H. Campbell } Chain Carriers

I, Mark E. Rogsdale, State Surveyor for the State of Texas, do hereby
certify that the foregoing survey was made by me according to law under the direction of the Commissioner of the
General Land Office by establishing base lines for the block to which this survey belongs; that the limits, boundaries
and corners, with the marks, natural and artificial, are truly described in the foregoing Plat and Field Notes.

Surveyed day of April 1902 1900.

Mark E. Rogsdale
State Surveyor for the State of Texas.



The State of Texas,

Survey }
County, Terry No. 38
or District, K Blk. K

FIELD NOTES of a survey of 643
acres of land made for the Public Free School Fund by
virtue of an Act of the First Called Session of the Twenty-
Sixth Legislature, approved February 23, 1900, providing
for the survey and sale of the unsurveyed school land.
Said land is situated in Terry
County, about 12 miles S 78° W from
center of County, and known as survey No. 38
in Block No. K

Magnetic Variation 11° 30' E
Angle from Polaris in Elongation


BEGINNING AT the N.E. Cor. of No. 37 and the S.E. Cor. of No. 34.
Thence East 936 ins. to the N.W. Cor. of No. 45 &
the S.W. Cor. of No. 40 @ & M. R. R. Survey
Thence South 3800 ins. to the N.E. Cor. of No. 43,
Thence West 976 ins. to the S.E. of No. 39.
Thence North 3800 ins.

to the place of beginning.

H. B. Fyler
J. B. Campbell } Chain Carriers

I, Mark E. Pragedale, State Surveyor for the State of Texas, do hereby
certify that the foregoing survey was made by me according to law under the direction of the Commissioner of the
General Land Office by establishing base lines for the block to which this survey belongs; that the limits, boundaries
and corners, with the marks, natural and artificial, are truly described in the foregoing Plat and Field Notes.

Surveyed April 1902 day of 1902
Mark E. Pragedale
State Surveyor for the State of Texas.



The State of Texas,

Survey }
Gerry County, No. 39
or District, Blk. K

FIELD NOTES of a survey of 640

acres of land made for the Public Free School Fund by virtue of an Act of the First Called Session of the Twenty-Sixth Legislature, approved February 23, 1900, providing for the survey and sale of the unsurveyed school land.

Said land is situated in Gerry County, about 13 miles 588 ft from center of County, and known as survey No. 39 in Block No. K

Magnetic Variation 11° 30' E

Angle from Polaris in Elongation

BEGINNING AT The S.E. Cor. of No. 36 & the N.E. Cor. of No. 40
Thence East 1900 us. to the S.E. Cor. of No. 37.
Thence South 1900 us. to the N.E. of No. 42 & S.W. of No. 38.
Thence West 1900 us. to the N.E. Cor. of No. 41.
Thence North 1900 us.


to the place of beginning.

Cancelled by Corrected
Field Notes in
F-94249-43
5-31-43
MWR

J. S. Landady }
J. B. Campbell } Chain Carriers

I, Mark E. Rogodale, State Surveyor for the State of Texas, do hereby certify that the foregoing survey was made by me according to law under the direction of the Commissioner of the General Land Office by establishing base lines for the block to which this survey belongs; that the limits, boundaries and corners, with the marks, natural and artificial, are truly described in the foregoing Plat and Field Notes.

Surveyed April 1902 day of 1900
Mark E. Rogodale
State Surveyor for the State of Texas.



The State of Texas,

Survey

or Yoakum County, District, Blk. K

No. 40

FIELD NOTES of a survey of 620

acres of land made for the Public Free School Fund by virtue of an Act of the First Called Session of the Twenty-Sixth Legislature, approved February 23, 1900, providing for the survey and sale of the unsurveyed school land.

Said land is situated in Yoakum

County, about 1 1/4 miles S 87° W from

center of County, and known as survey No. 440

in Block No. K

Magnetic Variation 11 1/2° E

Angle from Polaris in Elongation

BEGINNING AT

the N.E. Cor. of No. 495 & S.E. of No. 496 of the Jno. H. Gibson Block II, for the N.W. Cor. of this tract. Thence East 1900 ins. to the S.W. Cor. of No. 39. Thence South 1900 ins. to the N.E. Cor. of No. 41. Thence West 1900 ins. to the N.E. of No. 498, said Gibson. Thence North 1900 ins.

to the place of beginning.

Cancelled by Corrected Field Notes in F-942 5-31-43 MWR

H. L. Lovelady
W. B. G. G. G.


Chain Carriers

I, Mark E. Ragedale, State Surveyor for the State of Texas, do hereby

certify that the foregoing survey was made by me according to law under the direction of the Commissioner of the General Land Office by establishing base lines for the block to which this survey belongs; that the limits, boundaries and corners, with the marks, natural and artificial, are truly described in the foregoing Plat and Field Notes.

Surveyed April 1912 day of 1900

Mark E. Ragedale
State Surveyor for the State of Texas.



The State of Texas,

Yookum County, Survey No. 41
or Terry District, Blk. K

FIELD NOTES of a survey of 640

acres of land made for the Public Free School Fund by virtue of an Act of the First Called Session of the Twenty-Sixth Legislature, approved February 23, 1900, providing for the survey and sale of the unsurveyed school land.

Said land is situated in Yookum

County, about 13 ~~mi~~ miles S 70° W from

Plains center of County, and known as survey No. 41

in Block No. K

Magnetic Variation 11° 30' E

Angle from Polaris in Elongation

BEGINNING AT

The N.E. Cor. of No. 498 & the S.E. Cor. of No. 495.
The Jno H. Libean block II, the N.W. Cor. of this tract.
Thence East 1900 ns. to the S.W. Cor. 39.
Thence South 1900 ns. to the N.W. Cor. of No. 44.
Thence West 1900 ns. to the N.W. Cor. of No. 45.
Thence North 1900 ns.

to the place of beginning.

142522

CORRECT ON MAP FOR 640 ACRES

5/5/55 VES

Patented
5-25-55
Robinson

J. S. Lovelady

W. B. Flynn

Chain Carriers

I, Mark E. Ragedale, State Surveyor for the State of Texas, do hereby certify that the foregoing survey was made by me according to law under the direction of the Commissioner of the General Land Office by establishing base lines for the block to which this survey belongs; that the limits, boundaries and corners, with the marks, natural and artificial are truly described in the foregoing Plat and Field Notes.

Surveyed day of April 1902 1900.

Mark E. Ragedale
State Surveyor for the State of Texas.

D-398

42A

563

STATE of TEXAS)
COUNTY of TERRY)

Var. 11° East

Section 42
Block K
Public School Land

CORRECTED FIELD NOTES of a survey of 646.34 Acres of land situated in Terry County, Texas, about 18 miles S. 85° W. from Brownfield. Known as Section 42, Block K, Public School Land. Surveyed by me as Licensed State Land Surveyor by virtue of Title 86, Chapter 2, Revised Civil Statutes of 1925.

Courses compared to a Meridian passing thru U S C & G S triangulation station TOKIO

Beginning at the common corner of Sections 39, 40, 41 and 42 all in Block K; the NW corner of this Section.

Thence S. 89° 56' 45" E. 1901 varas to the common corner of Sections 38, 42, 43 and ~~44~~³⁹ all in Block K

Thence S. 0° 03' 15" W. 1919.3 varas to the common corner of Sections 42 and 44 in the west line of Section 43, all in Block K.

Thence N. 89° 56' 45" W. 1901 varas to the common corner of Sections 41, 42, 44 and 45, all in Block K; from which a large lime rock marked X--- bears S. 0° 03' 15" W. 3838.6 varas; the original NW corner of Section 51, Block K.

Thence N. 0° 03' 15" E. 1919.3 varas to the place of beginning.

Surveyed Oct. 10th, 1944

Jenkins Ater) Chain
M. Sanders) carriers

I, Sylvan Sanders, Licensed State Land Surveyor, do hereby certify that the foregoing field notes are true and correct; that the survey was made by me on the ground, according to law; and that the limits, corners and boundaries with marks natural and artificial are truly described above.

Sylvan Sanders
Licensed State Land Surveyor

For authority to correct see letter, dated 11-13-44 by H.M. Heath

[Faint signatures and text from the reverse side of the page, including names like "W. H. ...", "R. L. ...", and "Mark E. ..."]


RECEIVED
OCT 21 1944
GENERAL LAND OFFICE

✓
✓
✓
✓
COMPARED
INDEXED
RECORDED
REGISTERED

FILED FOR RECORD
This the 17 day of Oct.
A. D. 1944 at 3:15 o'clock P. M.
H. M. Pyeatt
County Clerk Terry County, Tex.

STATE OF TEXAS }
County of Terry } SS. I, H. M. Pyeatt Clerk of the County Court of the said
County do hereby certify that the foregoing instrument of writing dated on the 10 day of Oct.
A. D. 1944 with its Certificate of Authentication was filed for record in my office, this the 17
day of Oct. A. D. 1944 at 3:15 o'clock P. M., and duly recorded
this 17 day of Oct. A. D. 1944 at 3:45 o'clock P. M. in the
Surveyor's Records of Terry County, in volume 5, Page 293
Witness my hand and the seal of the County Court of said County, at my office in Brownfield, Texas,
in the day and year last above written.
I further certify that Terry County has no Surveyor.

H. M. Pyeatt
Clerk of the County Court, Terry County, Texas
By *Maddeline Vaughn*



The State of Texas,

Survey }
County, Gerry No. 42
or District, K Blk. K

FIELD NOTES of a survey of 6210

acres of land made for the Public Free School Fund by virtue of an Act of the First Called Session of the Twenty-Sixth Legislature, approved February 23, 1900, providing for the survey and sale of the unsurveyed school land.

Said land is situated in Gerry County, about 14 miles S 50° W from center of County, and known as survey No. 42 in Block No. K

Magnetic Variation 11° 30' E

Ang. from Polaris in Elongation

BEGINNING AT the S.E. Cor. of No. 40 N.E. Cor. of No. 41
Thence East 1900 us. to the S.W. Cor. of No. 38 N.E. of No. 39.
Thence South 1900 us. to the N.E. Cor. of No. 44.
Thence West 1900 us. to the N.E. Cor. of No. 45.
Thence North 1900 us.

to the place of beginning.

*Cor. F. N. ret'd.
for correction
11-3-02
M.W.*


M. B. Flynn
P. S. Lovelady

Chain Carriers

I, Mark E. Ragedale, State Surveyor for the State of Texas, do hereby certify that the foregoing survey was made by me according to law under the direction of the Commissioner of the General Land Office by establishing base lines for the block to which this survey belongs; that the limits, boundaries and corners, with the marks, natural and artificial, are truly described in the foregoing Plat and Field Notes.

Surveyed April 1902 day of 1900

Mark E. Ragedale
State Surveyor for the State of Texas.



The State of Texas,

Survey }
County, No. 43.
or District, Blk. K

FIELD NOTES of a survey of 690
acres of land made for the Public Free School Fund by
virtue of an Act of the First Called Session of the Twenty-
Sixth Legislature, approved February 23, 1900, providing
for the survey and sale of the unsurveyed school land.
Said land is situated in Terry
County, about 1 3/4 miles 5947 ft from
center of County, and known as survey No. 403.
in Block No. K

Magnetic Variation 11° 30' E

Angle from Polaris in Elongation

BEGINNING AT the N.E. Cor. of No. 42 to the S.W. Cor. of No. 38.
Thence East 976 us. to the N.W. Cor. of No. 51 to the S.W. of 46
C & M. R.R. Sur.
Thence South 3800 us. to the S.W. Cor. of No. 52.
Thence West 1016 us. to the N.E. Cor. of No. 46.
Thence North 3800 us.

to the place of beginning.


J. B. Campbell

P. J. Lovelady

Chain Carriers

I, Mark E. Ragdale, State Surveyor for the State of Texas, do hereby
certify that the foregoing survey was made by me according to law under the direction of the Commissioner of the
General Land Office by establishing base lines for the block to which this survey belongs; that the limits, boundaries
and corners, with the marks, natural and artificial, are truly described in the foregoing Plat and Field Notes.

Surveyed April 1902 day of 1900.
Mark E. Ragdale
State Surveyor for the State of Texas.



The State of Texas,

Survey

Terry County, No. 44
 or District, Blk. K

FIELD NOTES of a survey of 640

acres of land made for the Public Free School Fund by virtue of an Act of the First Called Session of the Twenty-Sixth Legislature, approved February 23, 1900, providing for the survey and sale of the unsurveyed school land.

Said land is situated in Terry County, about 17 1/2 miles S 68° W from Brownfield center of County, and known as survey No. 44

in Block No. K

Magnetic Variation 11° 30' 6"

Angle from Polaris in Elongation

BEGINNING AT the S.E. Cor. of No. 41 and the N.E. Cor. of No. 40 -
 Thence East 1900 us. to the S.E. Cor. of No. 42.
 Thence South 1900 us. to the S.W. Cor. of No. 43,
 Thence West 1900 us. to the N.E. Cor. of No. 44,
 Thence North 1900 us.

to the place of beginning.


M. B. Flynn
 P. A. Lovelady

Chain Carriers

I, Mark E. Ragdale, State Surveyor for the State of Texas, do hereby certify that the foregoing survey was made by me according to law under the direction of the Commissioner of the General Land Office by establishing base lines for the block to which this survey belongs; that the limits, boundaries and corners, with the marks, natural and artificial, are truly described in the foregoing Plat and Field Notes.

Surveyed April 1902 day of 1900

Mark E. Ragdale
 State Surveyor for the State of Texas.



The State of Texas,

Survey

Zoakum County, No. *40*
or District, Blk. *K*

FIELD NOTES of a survey of *Oct 10*

acres of land made for the Public Free School Fund by virtue of an Act of the First Called Session of the Twenty-Sixth Legislature, approved February 23, 1900, providing for the survey and sale of the unsurveyed school land.

Said land is situated in *Zoakum* County, about *1 1/4* miles *5676* from center of County, and known as survey No. *40* in Block No. *K*

Magnetic Variation *11 1/2° E*

Angle from Polaris in Elongation

BEGINNING AT

the N.E. Cor. of No. 560 Jrd. N. Gibson Block II, a triang. pit for Cor. and an earth end and triang. trench cut around placed N45°W 50 us. from which and the following obj's br. Triang pit S 45° E 50 us. a triang. do S 26° 35' 8" W 1 us. and an earth end, S 29° E 72 us.

Thence East 1900 us. to the S.W. Cor. of No. 41.

Thence North 1900 us. to the S.W. Cor. of No. 42.

Thence West 1900 us. to the S.W. Cor. of No. 41.

Thence South 1900 us.

to the place of beginning.

H. W. Flynn


J. B. Campbell

Chain Carriers

I, *Mark E. Pragedale*, State Surveyor for the State of Texas, do hereby certify that the foregoing survey was made by me according to law under the direction of the Commissioner of the General Land Office by establishing base lines for the block to which this survey belongs; that the limits, boundaries and corners, with the marks, natural and artificial, are truly described in the foregoing Plat and Field Notes.

Surveyed *April 1902* day of *1900*

Mark E. Pragedale
State Surveyor for the State of Texas.



The State of Texas,

Terry County, No. 46
or District, Blk. 14

Survey

FIELD NOTES of a survey of 640

acres of land made for the Public Free School Fund by virtue of an Act of the First Called Session of the Twenty-Sixth Legislature, approved February 23, 1900, providing for the survey and sale of the unsurveyed school land.

Said land is situated in Terry County, about 15 miles S 67° W from center of County, and known as survey No. 46 in Block No. 14

Magnetic Variation 11 1/2° E

Angle from Polaris in Elongation

BEGINNING AT the S.E. Cor. of No. 45 & the S.W. Cor. of No. 44
Thence South 1900 us. to the N.E. Cor. of No. 622 of
Jno. H. Gibson Block 14 and a pit filled with stone
with large one set for Cor. marked X a stone pile
plowed about 50 us. and an Earth rod with sq trench
3 us. on a side to S 45° E 50 us.
Thence East 1900 us. to the S.W. Cor. of No. 49 & N.E. of No. 51.
Thence North 1900 us. to the S.E. Cor. of No. 44
Thence West 1900 us.

Cancelled by Corrected Field Notes
1-12-40 BOW

to the place of beginning.


J. H. Campbell
O. S. Lovelady

Chain Carriers

I, Mark E. Ragdale, State Surveyor for the State of Texas, do hereby certify that the foregoing survey was made by me according to law under the direction of the Commissioner of the General Land Office by establishing base lines for the block to which this survey belongs; that the limits, boundaries and corners, with the marks, natural and artificial, are truly described in the foregoing Plat and Field Notes.

Surveyed April 1902 day of 1900

Mark E. Ragdale
State Surveyor for the State of Texas.



The State of Texas,

Terry County, Survey No. 47
or District, Blk. K

FIELD NOTES of a survey of 620
acres of land made for the Public Free School Fund by
virtue of an Act of the First Called Session of the Twenty-
Sixth Legislature, approved February 23, 1900, providing
for the survey and sale of the unsurveyed school land.
Said land is situated in Terry
County, about 16 miles 56574 from
center of County, and known as survey No. 47
in Block No. K

Magnetic Variation 11° 30' E
Angle from Polaris in Elongation

BEGINNING AT N.E. Cor. of No. 46 & the S.E. Cor. of No. 44
Thence East 1900 us. to the N.W. Cor. of No. 48
Thence South 1900 us. to the N.W. Cor. of No. 49.
Thence West 1900 us. to the N.E. Cor. of No. 51.
Thence North 1900 us.


Cancelled by
Corrected Field Notes
1-12-40, Sam Keckley

to the place of beginning.

W. B. Glynn } Chain Carriers
Walter Royalty }

I, Mark E. Ragdale, State Surveyor for the State of Texas, do hereby
certify that the foregoing survey was made by me according to law under the direction of the Commissioner of the
General Land Office by establishing base lines for the block to which this survey belongs; that the limits, boundaries
and corners, with the marks, natural and artificial, are truly described in the foregoing Plat and Field Notes.

Surveyed day of April 1902 1900.
Mark E. Ragdale
State Surveyor for the State of Texas.



The State of Texas,

Survey
County, Ferry No. 48
or District, Blk. K

FIELD NOTES of a survey of 345

acres of land made for the Public Free School Fund by virtue of an Act of the First Called Session of the Twenty-Sixth Legislature, approved February 23, 1900, providing for the survey and sale of the unsurveyed school land.

Said land is situated in Ferry County, about 15 miles S 66° W from center of County, and known as survey No. 48 in Block No. K

Magnetic Variation 11° 30' E

Angle from Polaris in Elongation

BEGINNING AT the N.E. Cor. of no. 47
thence East 1016 us. to the N.W. Cor. of no. 56,
the S.E. Cor. of no 52 @ & M.R.R. Surv,
thence South 1900 us. to the N.E. Cor. of no. 49
thence West 1006 us. to the N.E. Cor. of no. 50.
thence North 1900 us.

*Cancelled by field notes
Corrected
1-12-40
Geo. W. H. ...*

to the place of beginning.


J. B. Campbell
J. W. Flynn

Chain Carriers

I, Mark A. Ragedale, State Surveyor for the State of Texas, do hereby certify that the foregoing survey was made by me according to law under the direction of the Commissioner of the General Land Office by establishing base lines for the block to which this survey belongs; that the limits, boundaries and corners, with the marks, natural and artificial, are truly described in the foregoing Plat and Field Notes.

Surveyed April 1902 day of 1900

Mark A. Ragedale
State Surveyor for the State of Texas.



The State of Texas,

Survey

Terry County, No. 49
or District, Blk. K

FIELD NOTES of a survey of 350

acres of land made for the Public Free School Fund by virtue of an Act of the First Called Session of the Twenty-Sixth Legislature, approved February 23, 1900, providing for the survey and sale of the unsurveyed school land.

Said land is situated in Terry County, about 16 miles S 65° 59' from center of County, and known as survey No. 49 in Block No. K

Magnetic Variation 11° 30' E

Angle from Polaris in Elongation

BEGINNING AT the N.E. Cor. of No. 50 & the S.E. Cor. of No. 47.
Thence East 1036 us. to the N.W. Cor. of No. 57.
Thence South 1900 us. to the N.W. Cor. of No. 60.
Thence West 1056 us. to the N.W. Cor. of No. 54.
Thence North 1900 us.

to the place of beginning.

*Cancelled
by order of
G. W. Jones
Surveyor*


W. B. Flynn
J. S. Lovelady

Chain Carriers

I, Mark E. Raydale, State Surveyor for the State of Texas, do hereby certify that the foregoing survey was made by me according to law under the direction of the Commissioner of the General Land Office by establishing base lines for the block to which this survey belongs; that the limits, boundaries and corners, with the marks, natural and artificial, are truly described in the foregoing Plat and Field Notes.

Surveyed April 1902 day of 1900

Mark E. Raydale
State Surveyor for the State of Texas



The State of Texas,

Survey
County, Terry No. 50
District, J Blk. K

FIELD NOTES of a survey of 640

acres of land made for the Public Free School Fund by
virtue of an Act of the First Called Session of the Twenty-
Sixth Legislature, approved February 23, 1900, providing
for the survey and sale of the unsurveyed school land.

Said land is situated in Terry
County, about 17 miles S 62° W from
center of County, and known as survey No. 50
in Block No. K

Magnetic Variation 11° 30' E

Angle from Polaris in Elongation

BEGINNING AT the S.E. Cor. of No. 46 & the N.E. of No. 51.
Thence East 1900 us. to the S.E. Cor. of No. 47.
Thence South 1900 us. to the S.E. of No. 54.
Thence West 1900 us. to the N.E. Cor. of No. 52.
Thence North 1900 us.

*Cancelled by Notice
Corrected 1-12-40 by
Weatherford*

to the place of beginning.


W. B. Flynn
A. S. Lovelady

Chain Carriers

I, Mark E. Rayedale, State Surveyor for the State of Texas, do hereby
certify that the foregoing survey was made by me according to law under the direction of the Commissioner of the
General Land Office by establishing base lines for the block to which this survey belongs; that the limits, boundaries
and corners, with the marks, natural and artificial, are truly described in the foregoing Plat and Field Notes.

Surveyed April 1902 day of 1900

Mark E. Rayedale
State Surveyor for the State of Texas.



The State of Texas,

Terry County, Survey No. 51
or District, Blk. K

FIELD NOTES of a survey of 640

acres of land made for the Public Free School Fund by virtue of an Act of the First Called Session of the Twenty-Sixth Legislature, approved February 23, 1900, providing for the survey and sale of the unsurveyed school land.

Said land is situated in Terry County, about 17 miles 56 1/2 from center of County, and known as survey No. 51 in Block No. K

Magnetic Variation 11 1/2 E

Angle from Polaris in Elongation

BEGINNING AT

The S.W. Cor. of No. 46 and the N.E. Cor. of No. 622
Jno. H. Gibson Block II.
Thence East 1900 ns. to the N.W. Cor. of No. 50.
Thence South 1900 ns. to the N.W. Cor. of No. 53.
Thence West 1900 ns. to the N.W. Cor. of No. 52.
Thence North 1900 ns.

Cancelled by notes
Corrected 1-12-40 B. Weatherly

to the place of beginning.


W.B. Flynn
J.B. Campbell

Chain Carriers

I, Mark E. Ragodale, State Surveyor for the State of Texas, do hereby certify that the foregoing survey was made by me according to law under the direction of the Commissioner of the General Land Office by establishing base lines for the block to which this survey belongs; that the limits, boundaries and corners, with the marks, natural and artificial, are truly described in the foregoing Plat and Field Notes.

Surveyed April 1902 day of 1900

Mark E. Ragodale
State Surveyor for the State of Texas.



The State of Texas,

Survey

Terry County, No. 52
or District, Blk. K

FIELD NOTES of a survey of 640

acres of land made for the Public Free School Fund by virtue of an Act of the First Called Session of the Twenty-Sixth Legislature, approved February 23, 1900, providing for the survey and sale of the unsurveyed school land.

Said land is situated in Terry County, about 1 7/8 miles S 67 W from center of County, and known as survey No. 52 in Block No. K

Magnetic Variation 11 1/2 E

Angle from Polaris in Elongation

BEGINNING AT

The N.E. Cor. of No. 623 & the S.E. Cor. of No. 622
J.W. Gibson Block II.

Thence East 190000. to the S.E. Cor. of No. 51.

Thence South 190000. to the S.W. Cor. of No. 53.

Thence West 190000. to the N.E. Cor. of No. 686.

Thence North 190000.

to the place of beginning.

M.H. Flynn


J.H. Bamphre

Chain Carriers

I, Mark E. Ragadin, State Surveyor for the State of Texas, do hereby certify that the foregoing survey was made by me according to law under the direction of the Commissioner of the General Land Office by establishing base lines for the block to which this survey belongs; that the limits, boundaries and corners, with the marks, natural and artificial, are truly described in the foregoing Plat and Field Notes.

Surveyed April 1902 day of 1900.

Mark E. Ragadin
State Surveyor for the State of Texas.



The State of Texas,

Ferry County, Survey No. 53, or District, Blk. K

FIELD NOTES of a survey of 640

acres of land made for the Public Free School Fund by virtue of an Act of the First Called Session of the Twenty-Sixth Legislature, approved February 23, 1900, providing for the survey and sale of the unsurveyed school land.

Said land is situated in Ferry County, about 17 miles S 59 W from center of County, and known as survey No. 53, in Block No. K

Magnetic Variation 10 1/2 E

Angle from Polaris in Elongation

BEGINNING AT the N.E. Cor. of No. 52 & the S.E. Cor. of No. 51. Thence East 1900 ns. to the N.W. Cor. of No. 54. Thence South 1900 ns. to the N.E. Cor. of No. 55. Thence West 1900 ns. to the N.E. Cor. of No. 57. Thence North 1900 ns.

to the place of beginning.

Rechecked by J. J. Lovelady & J. B. Campbell 2/11/48

J. J. Lovelady

J. B. Campbell


Chain Carriers

I, Mark E. Raggan, State Surveyor for the State of Texas, do hereby certify that the foregoing survey was made by me according to law under the direction of the Commissioner of the General Land Office by establishing base lines for the block to which this survey belongs; that the limits, boundaries and corners, with the marks, natural and artificial, are truly described in the foregoing Plat and Field Notes.

Surveyed April 1902 day of 1900

Mark E. Raggan

State Surveyor for the State of Texas.



The State of Texas,

Survey

Terry

County,

No. *54*

or

District,

Blk. *K*

FIELD NOTES of a survey of *358*

acres of land made for the Public Free School Fund by virtue of an Act of the First Called Session of the Twenty-Sixth Legislature, approved February 23, 1900, providing for the survey and sale of the unsurveyed school land.

Said land is situated in *Terry* County, about *1 1/2* miles *S 59° W* from center of County, and known as survey No. *54* in Block No. *K*

Magnetic Variation *1 1/2° E*

Angle from Polaris in Elongation

BEGINNING AT

*N.E. Cor. No. 53 & the S.E. Cor. of No. 50.
thence East 1056 ns. to the N.W. Cor. of No. 60
thence South 1900 ns. to the N.E. Cor. of No. 55
thence West 1076 ns. to the N.E. Cor. of No. 56.
thence North 1900 ns. * * **

*Cancelled by Corrected Field Notes
1-12-40 BWS*

to the place of beginning.

J. Campbell

J. S. Lovelady


Chain Carriers

I, *Mark E. Ragsdale*, State Surveyor for the State of Texas, do hereby certify that the foregoing survey was made by me according to law under the direction of the Commissioner of the General Land Office by establishing base lines for the block to which this survey belongs; that the limits, boundaries and corners, with the marks, natural and artificial, are truly described in the foregoing Plat and Field Notes.

Surveyed *April 1912* day of *1900*

Mark E. Ragsdale

State Surveyor for the State of Texas.



The State of Texas,

Survey

Terry County, No. 55
or District, Blk. K

FIELD NOTES of a survey of 365

acres of land made for the Public Free School Fund by virtue of an Act of the First Called Session of the Twenty-Sixth Legislature, approved February 23, 1900, providing for the survey and sale of the unsurveyed school land.

Said land is situated in Terry County, about 16 1/2 miles S 68 W from center of County, and known as survey No. 55 in Block No. K

Magnetic Variation 11 1/2 E

Angle from Polaris in Elongation

BEGINNING AT the S.E. Cor. of No. 53 N.E. of No. 5-6.
thence East 1076 us. to the N.W. Cor. of No. 61 N.E. of No. 54
thence South 1900 us. to the S.W. Cor. of said 61,
thence West 1096 us. to the S.E. Cor. of No. 56.
thence North 1900 us.

Cancelled by ^{Mates} Field
Corrected 1-12-00 by ^{W. H. Thym} Weatherby

to the place of beginning.


J. H. Campbell
W. H. Thym

Chain Carriers

I, Mark E. Ragdale, State Surveyor for the State of Texas, do hereby certify that the foregoing survey was made by me according to law under the direction of the Commissioner of the General Land Office by establishing base lines for the block to which this survey belongs; that the limits, boundaries and corners, with the marks, natural and artificial, are truly described in the foregoing Plat and Field Notes.

Surveyed day of April 1902 1900.

Mark E. Ragdale
State Surveyor for the State of Texas.



The State of Texas,

Survey }
 Gerry County, No. 56
 or District, Blk. K

FIELD NOTES of a survey of 640

acres of land made for the Public Free School Fund by
 virtue of an Act of the First Called Session of the Twenty-
 Sixth Legislature, approved February 23, 1900, providing
 for the survey and sale of the unsurveyed school land.

Said land is situated in Gerry

County, about 2 1/2 miles S 1/2 W from

Brownfield center of County, and known as survey No. 56


in Block No. K

Magnetic Variation 11° 30' E.

Angle from Polaris in Elongation

BEGINNING AT

the N.E. Cor. of No. 57, the S.E. of No. 52.
 Thence South 1900 us. to the S.E. Cor. of No. 57.
 Thence East 1900 us. to the S.W. Cor. of No. 55,
 Thence North 1900 us. to the S.W. Cor. of No. 54
 Thence West 1900 us.




to the place of beginning.

W. B. Lyman }
 J. B. Campbell } Chain Carriers

I, Mark E. Ragdale, State Surveyor for the State of Texas, do hereby
 certify that the foregoing survey was made by me according to law under the direction of the Commissioner of the
 General Land Office by establishing base lines for the block to which this survey belongs; that the limits, boundaries
 and corners, with the marks, natural and artificial, are truly described in the foregoing Plat and Field Notes.

Surveyed April 1902 day of 1900

Mark E. Ragdale
 State Surveyor for the State of Texas.



633^a Terry
7^a Yoakum

The State of Texas,

Terry & Yoakum } Survey
County, No. 57
District, Blk. 11

FIELD NOTES of a survey of 640

acres of land made for the Public Free School Fund by virtue of an Act of the First Called Session of the Twenty-Sixth Legislature, approved February 23, 1900, providing for the survey and sale of the unsurveyed school land.

Said land is situated in Terry

County, about 18 miles S. 56^{mi} from Brownfield center of County, and known as survey No. 57

in Block No. 11

Magnetic Variation 11° 30' E

Angle from Polaris in Elongation

BEGINNING AT the N.W. Cor. of No. 1, the N.E. of No. 687 and the S.E. of No. 686 just N. Gibson Block D
Thence North 1900 us. to the S.W. Cor. of No. 52.
Thence East 1900 us. to the N.W. Cor. of No. 53.
Thence South 1900 us. to the S.W. Cor. of No. 56.
Thence West 1900 us.

to the place of beginning.

137862
CORRECT ON MAP FOR 640 ACRES
3/30/59 VES
Patented
4-10-59
Hedrick

W.B. Flynn }
O.S. Lovelady } Chain Carriers

I, Mark E. Rogsdale, State Surveyor for the State of Texas, do hereby certify that the foregoing survey was made by me according to law under the direction of the Commissioner of the General Land Office by establishing base lines for the block to which this survey belongs; that the limits, boundaries and corners, with the marks, natural and artificial, are truly described in the foregoing Plat and Field Notes.

Surveyed April 1902 day of 1900.

Mark E. Rogsdale
State Surveyor for the State of Texas.

I, M. E. Pogsdall, State Surveyor, hereby certify that a true and correct copy of the field notes contained in this volume, from page 1 to page 57, inclusive, were made and put in bound volume No. A 2 for use of Surveyor's office of Howard Land Sixth County.

State Surveyor.

For sketch of this survey see general sketch "J" filed with these field notes.	

The State of Texas,

Terry & Gaines

County,

Survey

No. 1

or

District,

Blk. C36

FIELD NOTES of a survey of 640 acres, 581 acres in Terry & 59 a. in Gaines acres of land made for the Public Free School Fund by

virtue of an Act of the First Called Session of the Twenty-Sixth Legislature, approved February 23, 1900, providing for the survey and sale of the unsurveyed school land.

Said land is situated in Terry and Gaines

County, about 14 1/2 miles South from

Terry

One

center of County, and known as survey No.

in Block No. C36

Magnetic Variation 11° E.

Angle 1° 27' from Polaris in western Elongation

BEGINNING AT a stake and stone marked X pile of stone and four pits

in firm ground in North boundary of survey No. 20 in block C32,

whence N.E. of said survey ~~XXXX~~ No. 20 bears E. 704 varas and Brooks

See's mill bears S. 29° 50' E.; thence West 1901 varas to a stake and

stone marked X pile of stone and four pits in sandy land; thence

North 1901 varas to a point; thence East 1901 varas to a point;

thence South 1901 varas

to the place of beginning.

George Arnett

J. C. Patterson.

Chain Carriers

W. D. Twichell

I, W. D. Twichell, State Surveyor for the State of Texas, do hereby certify that the foregoing survey was made by me according to law under the direction of the Commissioner of the General Land Office by establishing base lines for the block to which this survey belongs; that the limits, boundaries and corners, with the marks natural and artificial, are truly described in the foregoing Plat and Field Notes.

Surveyed April 15, 1902 day of 1900.

W. D. Twichell State Surveyor for the State of Texas.

<p>For sketch of this survey see general sketch "J" filed with these field notes.</p>	

The State of Texas,

Survey

Terry & Gaines County, No. 2
 or District, Blk. C36
 581 a. in Terry & 59 a. in Gaines
 FIELD NOTES of a survey of 640

acres of land made for the Public Free School Fund by virtue of an Act of the First Called Session of the Twenty-Sixth Legislature, approved February 23, 1900, providing for the survey and sale of the unsurveyed school land. Said land is situated in Terry & Gaines County, about 14 1/2 miles South from center of County, and known as survey No. Two in Block No. C36

Magnetic Variation 11° E.
 Angle 1° 27' from Polaris in western Elongation

BEGINNING AT the S.W. corner of survey No 1 this block at stake and stone marked X pile of stone and four pits in sandy land; thence West to iron pipe marked S.E. 92. DD. pile of stone and four pits in firm ground for the S.E. corner of survey No. 92 in block DD, whence New Bodger mill bears S. 31° 14' W.; thence North 1901 varas to the N.E. corner of said survey No. 92; thence East 1901 varas to the N.W. corner of survey No. 1; thence South 1901 varas to the place of beginning.

George Arnett }
 J. C. Patterson } Chain Carriers

I, W. D. Twichell, State Surveyor for the State of Texas, do hereby certify that the foregoing survey was made by me according to law under the direction of the Commissioner of the General Land Office by establishing base lines for the block to which this survey belongs; that the limits, boundaries and corners, with the marks, natural and artificial, are truly described in the foregoing Plat and Field Notes.

Surveyed April 15, 1902, day of 1900.

W. D. Twichell
 State Surveyor for the State of Texas.

For sketch of this survey see general sketch "J" filed with these field notes.

The State of Texas,

Terry County, Survey No. 3 or District, Blk C36

FIELD NOTES of a survey of 640 acres of land made for the Public Free School Fund by virtue of an Act of the First Called Session of the Twenty-Sixth Legislature, approved February 23, 1900, providing for the survey and sale of the unsurveyed school land. Said land is situated in Terry County, about 13 1/8 miles S. 7° W. from center of County, and known as survey No. Three in Block No. C36

Magnetic Variation 11° E. Angle 1° 27' from Polaris in western Elongation

BEGINNING AT the N.W. corner of survey No. 2 this block; thence West 1901 varas to the N.E. corner of survey No. 91 block DD; thence North 1901 varas to the N.E. corner of survey No. 66, block DD, John H. Gibson, thence East 1901 varas to a point; thence South 1901 varas to the place of beginning.

George Arnett J.C. Patterson Chain Carriers

I, W. D. Twichell, State Surveyor for the State of Texas, do hereby certify that the foregoing survey was made by me according to law under the direction of the Commissioner of the General Land Office by establishing base lines for the block to which this survey belongs; that the limits, boundaries and corners, with the marks, natural and artificial, are truly described in the foregoing Plat and Field Notes.

Surveyed April 15, 1902, day of 1900. W.D. Twichell State Surveyor for the State of Texas.

For sketch of this survey see
 general sketch "J" filed with
 these field notes.

The State of Texas,

Survey

Terry County, No. 4
 or District, Blk C36

FIELD NOTES of a survey of 640

acres of land made for the Public Free School Fund by
 virtue of an Act of the First Called Session of the Twenty-
 Sixth Legislature, approved February 23, 1900, providing
 for the survey and sale of the unsurveyed school land.

Said land is situated in Tyler

County, about 13 1/2 miles South from

center of County, and known as survey No. Four

in Block No. C36

Magnetic Variation 11° E.
 Angle 1° 27' from Polaris in western Elongation

BEGINNING AT the N.E. corner of survey No. 2 this block; thence West
1901 varas to the N.E. corner of survey No. 92, block DD, John H. Gibson,
thence North 1901 varas to the N.E. corner of survey No. 3 this block;
thence East 1901 varas to a point; thence South 1901 varas

to the place of beginning.

George Arnett

J. C. Patterson

Chain Carriers

I, W. D. Twichell, State Surveyor for the State of Texas, do hereby
 certify that the foregoing survey was made by me according to law under the direction of the Commissioner of the
 General Land Office by establishing base lines for the block to which this survey belongs; that the limits, boundaries
 and corners, with the marks, natural and artificial, are truly described in the foregoing Plat and Field Notes.

Surveyed April 15, 1902 day of _____ 1900.

W. D. Twichell
 State Surveyor for the State of Texas.

For sketch of this survey see general sketch "J" filed with these field notes.	

The State of Texas,

Survey

Terry

County,

No. 5

or

District,

Blk. C36

FIELD NOTES of a survey of 640

acres of land made for the Public Free School Fund by virtue of an Act of the First Called Session of the Twenty-Sixth Legislature, approved February 23, 1900, providing for the survey and sale of the unsurveyed school land.

Said land is situated in Terry

County, about 13 1/2 miles South

from center of County, and known as survey No. Five

in Block No. C36

Magnetic Variation 11° E.
Angle 1° 27' from Polaris in western Elongation

BEGINNING AT the N.E. corner of survey No. 1 this block; thence

West 1901 varas to the N.E. corner of survey No. 2; thence North

1901 varas to the N.E. corner of survey No. 4; thence East 1901

varas to a point; thence South 1901 varas

to the place of beginning.

George Arnett

J.C. Patterson

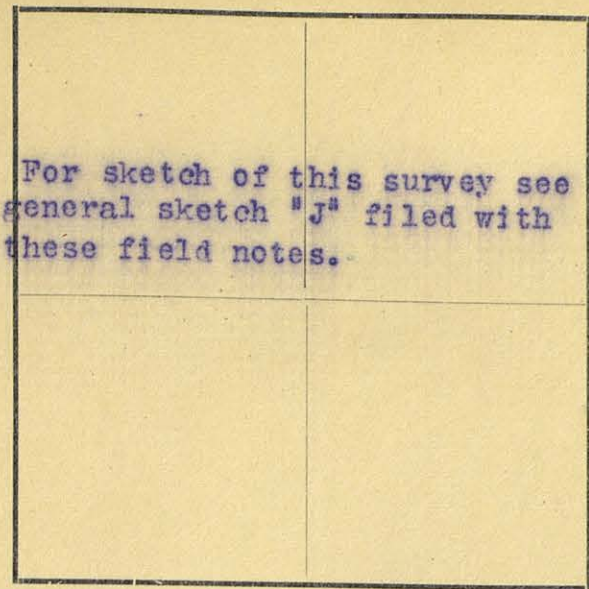
Chain Carriers

W. D. Twichell

I, W. D. Twichell, State Surveyor for the State of Texas, do hereby certify that the foregoing survey was made by me according to law under the direction of the Commissioner of the General Land Office by establishing base lines for the block to which this survey belongs; that the limits, boundaries and corners, with the marks, natural and artificial, are truly described in the foregoing Plat and Field Notes.

Surveyed April 15, 1902, day of 1900.

W. D. Twichell
State Surveyor for the State of Texas.



For sketch of this survey see general sketch "J" filed with these field notes.

The State of Texas, } Survey
Terry } County, No. 6
or } District, Blk. C36

FIELD NOTES of a survey of 640 acres of land made for the Public Free School Fund by virtue of an Act of the First Called Session of the Twenty-Sixth Legislature, approved February 23, 1900, providing for the survey and sale of the unsurveyed school land. Said land is situated in Terry County, about 12 1/2 miles South 12 West from Brownfield center of County, and known as survey No. Six in Block No. C36

Magnetic Variation 11° E.
Angle 1° 27' from Polaris in western Elongation

BEGINNING AT the N.E. corner of survey No. 5 this block; thence West 1901 varas to the N.E. corner of survey No. 4; thence North 1901 varas to a point; thence East 1901 varas to a point; thence South 1901 varas

*Patented 31/128
file 78604
with*

to the place of beginning.

OK

George Arnett }
J. C. Patterson. } Chain Carriers

I, W. D. Twichell, State Surveyor for the State of Texas, do hereby certify that the foregoing survey was made by me according to law under the direction of the Commissioner of the General Land Office by establishing base lines for the block to which this survey belongs; that the limits, boundaries and corners, with the marks, natural and artificial, are truly described in the foregoing Plat and Field Notes.

Surveyed April 15, 1902, day of 1900.

W. D. Twichell
State Surveyor for the State of Texas.

For sketch of this survey see general sketch "J" filed with these field notes.	

The State of Texas,

Survey

Terry County, No. 7
 or _____ District, Blk. C36

FIELD NOTES of a survey of 640

acres of land made for the Public Free School Fund by virtue of an Act of the First Called Session of the Twenty-Sixth Legislature, approved February 23, 1900, providing for the survey and sale of the unsurveyed school land.

Said land is situated in Terry

County, about 12 1/2 miles South from

center of County, and known as survey No. 7

in Block No. C36

Magnetic Variation 11°E.
 Angle 1°27' from Polaris in western Elongation

BEGINNING AT the N.E. corner of survey No.4 this block; thence West ^{1901 varas} to the N.E. corner of survey No.3; thence North 1901 varas to a point; thence East 1901 varas to the N.W. corner of survey No.6 this block; thence South 1901 varas

_____ to the place of beginning.

George Arnett

J.C. Patterson

Chain Carriers

I, W. D. Twichell, State Surveyor for the State of Texas, do hereby certify that the foregoing survey was made by me according to law under the direction of the Commissioner of the General Land Office by establishing base lines for the block to which this survey belongs; that the limits, boundaries and corners, with the marks, natural and artificial, are truly described in the foregoing Plat and Field Notes.

Surveyed April 15, 1902 day of _____ 1900.

W. D. Twichell
 State Surveyor for the State of Texas.

For sketch of this survey see general sketch "J" filed with these field notes.	

The State of Texas,

Survey

Terry County, No. 8
 or _____ District, Blk. C36

FIELD NOTES of a survey of 640

acres of land made for the Public Free School Fund by virtue of an Act of the First Called Session of the Twenty-Sixth Legislature, approved February 23, 1900, providing for the survey and sale of the unsurveyed school land.

Said land is situated in Terry

County, about 12 1/2 miles S. 8° W. from

center of County, and known as survey No. 8

in Block No. C36

Magnetic Variation 11° E.

Angle 1° 27' from Polaris in western Elongation

BEGINNING AT the N.E. corner of survey No. 3 this block; thence

West 1901 varas to the N.E. corner of survey No. 66, block DD, John

H. Gibson; thence North 1901 varas to the N.E. corner of survey No.

65, block DD; thence East 1901 varas to the N.W. corner of survey

No. 7 this block; thence South 1901 varas

_____ to the place of beginning.

George Arnett

J. C. Patterson.

} Chain Carriers

I, W. D. Twichell, State Surveyor for the State of Texas, do hereby certify that the foregoing survey was made by me according to law under the direction of the Commissioner of the General Land Office by establishing base lines for the block to which this survey belongs; that the limits, boundaries and corners, with the marks, natural and artificial, are truly described in the foregoing Plat and Field Notes.

Surveyed April 15, 1902 day of _____ 1900.

W. D. Twichell
 State Surveyor for the State of Texas.

For sketch of this survey see general sketch "j" filed with these field notes.

The State of Texas,

Terry County, Survey No. 9 or District, Blk. C36

FIELD NOTES of a survey of 640 acres of land made for the Public Free School Fund by virtue of an Act of the First Called Session of the Twenty-Sixth Legislature, approved February 23, 1900, providing for the survey and sale of the unsurveyed school land. Said land is situated in Terry County, about 11 1/4 miles S. 2° W. from center of County, and known as survey No. Nine in Block No. C36

Magnetic Variation 11° E. Angle 1° 27' from Polaris in western Elongation

BEGINNING AT the N.E. corner of survey No. 8 this block; thence West 1901 varas to the N.E. corner of survey No. 65, block DD, John H. Gibson; thence North 1901 varas to the N.E. corner of survey No. 40, block DD; thence East 1901 varas to a point; thence South 1901 varas to the place of beginning.

OK [Signature]

George Arnett J.C. Patterson Chain Carriers

I, W. D. Twichell, State Surveyor for the State of Texas, do hereby certify that the foregoing survey was made by me according to law under the direction of the Commissioner of the General Land Office by establishing base lines for the block to which this survey belongs; that the limits, boundaries and corners, with the marks, natural and artificial, are truly described in the foregoing Plat and Field Notes.

Surveyed April 15, 1902, day of 1900. W. D. Twichell State Surveyor for the State of Texas.

For sketch of this survey see general sketch "J" filed with these field notes.

The State of Texas,

Terry County, No. 10 or District, Blk. C36

FIELD NOTES of a survey of 640 acres of land made for the Public Free School Fund by virtue of an Act of the First Called Session of the Twenty-Sixth Legislature, approved February 23, 1900, providing for the survey and sale of the unsurveyed school land. Said land is situated in Terry County, about 11 1/2 miles South from center of County, and known as survey No. 10 in Block No. C36

Magnetic Variation 11° E. Angle 1° 27' from Polaris in western Elongation

BEGINNING AT the N.E. corner of survey No. 7 this block; thence West 1901 varas to the N.E. corner of survey No. 8; thence North 1901 varas to the N.E. corner of survey No. 9 this block; thence East 1901 varas to a point; thence South 1901 varas to the place of beginning.

Patented July 17, 1912, no. 423. Vol. 44. Healey.

OK/WH

George Arnett

J.C. Patterson.

Chain Carriers

I, W. D. Twichell, State Surveyor for the State of Texas, do hereby certify that the foregoing survey was made by me according to law under the direction of the Commissioner of the General Land Office by establishing base lines for the block to which this survey belongs; that the limits, boundaries and corners, with the marks, natural and artificial, are truly described in the foregoing Plat and Field Notes.

Surveyed April 15, 1902, day of 1900.

W.D. Twichell State Surveyor for the State of Texas.

For sketch of this survey see general sketch "J" filed with these field notes.

The State of Texas,

Survey

Terry County, No. 11 or District, Blk. C36

FIELD NOTES of a survey of 640

acres of land made for the Public Free School Fund by virtue of an Act of the First Called Session of the Twenty-Sixth Legislature, approved February 23, 1900, providing for the survey and sale of the unsurveyed school land.

Said land is situated in Terry County, about 1 1/2 miles South from center of County, and known as survey No. 11 in Block No. C36

Magnetic Variation 11° E. Angle 1° 27' from Polaris in western Elongation

BEGINNING AT the N.E. corner of survey No. 6 this block; thence West 1901 varas to the N.E. corner of survey No. 7; thence North 1901 varas to the N.E. corner of survey No. 10; thence East 1901 varas to a point; thence South 1901 varas to the place of beginning.

George Arnett

J.C. Patterson.

Chain Carriers

I, W. D. Twichell, State Surveyor for the State of Texas, do hereby certify that the foregoing survey was made by me according to law under the direction of the Commissioner of the General Land Office by establishing base lines for the block to which this survey belongs; that the limits, boundaries and corners, with the marks, natural and artificial, are truly described in the foregoing Plat and Field Notes.

Surveyed April 15, 1902 day of 1900.

W.D. Twichell State Surveyor for the State of Texas.

For sketch of this survey see general sketch "J" filed with these field notes.

The State of Texas, } Survey
Terry County, No. 12
or District, Blk. C36

FIELD NOTES of a survey of 640 acres of land made for the Public Free School Fund by virtue of an Act of the First Called Session of the Twenty-Sixth Legislature, approved February 23, 1900, providing for the survey and sale of the unsurveyed school land. Said land is situated in Terry County, about 10 1/2 miles S. 9° W. from center of County, and known as survey No. 12 in Block No. C36

Magnetic Variation 11° E.
Angle 1° 27' from Polaris in western Elongation

BEGINNING AT the N.E. corner of survey No. 9 this block; thence West 1901 varas to the N.E. corner of survey No. 40 block DD, John H. Gibson; thence North 1901 varas to the N.E. corner of survey No. 39, block DD; thence East 1901 varas to a point; thence South 1901 varas to the place of beginning.

OK/MA

George Arnett }
J.C. Patterson. } Chain Carriers

I, W. D. Twichell, State Surveyor for the State of Texas, do hereby certify that the foregoing survey was made by me according to law under the direction of the Commissioner of the General Land Office by establishing base lines for the block to which this survey belongs; that the limits, boundaries and corners, with the marks, natural and artificial, are truly described in the foregoing Plat and Field Notes.

Surveyed April 15, 1902 day of 1900.
W. D. Twichell
State Surveyor for the State of Texas.

FIELD NOTES.

Survey No.

Block No.

County.

Filed in Land Office this the day 190.....

Commissioner.

*Patented April 26, 1922,
No. 445, Vol. 13A.*

Pierson

For sketch of this survey see
general sketch filed with
these field notes.

George Arnett

G. E. Lafferson.

W. D. Twitford

April 18, 1902.

For sketch of this survey see general sketch "J" filed with these field notes.

The State of Texas,

Terry County, No. 14 or District, Blk. C36

FIELD NOTES of a survey of 640 acres of land made for the Public Free School Fund by virtue of an Act of the First Called Session of the Twenty-Sixth Legislature, approved February 23, 1900, providing for the survey and sale of the unsurveyed school land. Said land is situated in Terry County, about 10 1/2 miles South from center of County, and known as survey No. 14 in Block No. C36

Magnetic Variation 11° E. Angle 1° 27' from Polaris in western Elongation

BEGINNING AT the N.E. corner of survey No. 11 this block; thence West 1901 varas to the N.E. corner of survey No. 10; thence North 1901 varas to the N.E. corner of survey No. 13; thence East 1901 varas to a point; thence South 1901 varas to the place of beginning.

M. N. TWIXHELL George Arnett J. C. Patterson.

Chain Carriers

I, W. D. Twichell, State Surveyor for the State of Texas, do hereby certify that the foregoing survey was made by me according to law under the direction of the Commissioner of the General Land Office by establishing base lines for the block to which this survey belongs; that the limits, boundaries and corners, with the marks, natural and artificial, are truly described in the foregoing Plat and Field Notes.

Surveyed April 15, 1902 day of 1900.

W. D. Twichell State Surveyor for the State of Texas.

For sketch of this survey see general sketch "J" filed with these field notes.

The State of Texas,

Terry County, Survey No. 16 or District, Blk. C36

FIELD NOTES of a survey of 569

acres of land made for the Public Free School Fund by virtue of an Act of the First Called Session of the Twenty-Sixth Legislature, approved February 23, 1900, providing for the survey and sale of the unsurveyed school land.

Said land is situated in Terry

County, about 11 miles S. 12° E. from

center of County, and known as survey No. 16

in Block No. C36

Magnetic Variation 11° E. Angle 1° 27' from Polaris in western Elongation

BEGINNING AT the S.E. corner of survey No. 15 this block; thence

North 2684 varas to a point; thence East 1197 varas to the West

boundary line of survey No. 18, A.B. & M.; thence South 2684 varas

to a point; thence West 1197 varas

to the place of beginning.

George Arnett

J. C. Patterson.

Chain Carriers

I, W. D. Twichell, State Surveyor for the State of Texas, do hereby certify that the foregoing survey was made by me according to law under the direction of the Commissioner of the General Land Office by establishing base lines for the block to which this survey belongs; that the limits, boundaries and corners, with the marks, natural and artificial, are truly described in the foregoing Plat and Field Notes.

Surveyed April 15, 1902, day of 1900.

W. D. Twichell State Surveyor for the State of Texas.

For sketch of this survey see general sketch "J" filed with these field notes.

CORRECT ON MAP FOR 640 ACRES
12-14-39
OK
9-22-39
T.A.

The State of Texas,

Terry County, Survey No. 17
or District, Blk. C36

FIELD NOTES of a survey of 640 acres of land made for the Public Free School Fund by virtue of an Act of the First Called Session of the Twenty-Sixth Legislature, approved February 23, 1900, providing for the survey and sale of the unsurveyed school land. Said land is situated in Terry County, about 11 miles S. 16° E. from center of County, and known as survey No. 17 in Block No. C36

Magnetic Variation 11° E.
Angle 1° 27' from Polaris in western Elongation

BEGINNING AT the S.E. corner of survey No. 16 this block; thence North 1901 varas to the S.W. corner of survey No. 18, A.B. & M.; thence East 1901 varas to the S.W. corner of survey No. 15, C. & M.; thence South 1901 varas to the S.W. corner of survey No. 20, A.B. & M.; thence West 1901 varas to the place of beginning.

Patented
12-18-39
Order

George Arnett }
J.C. Patterson. } Chain Carriers

I, W.D. Twichell, State Surveyor for the State of Texas, do hereby certify that the foregoing survey was made by me according to law under the direction of the Commissioner of the General Land Office by establishing base lines for the block to which this survey belongs; that the limits, boundaries and corners, with the marks, natural and artificial, are truly described in the foregoing Plat and Field Notes.

Surveyed April 15, 1902, day of 1900.
W.D. Twichell
State Surveyor for the State of Texas.

72616
FIELD NOTES.

Survey No. 17

Block No. C-36

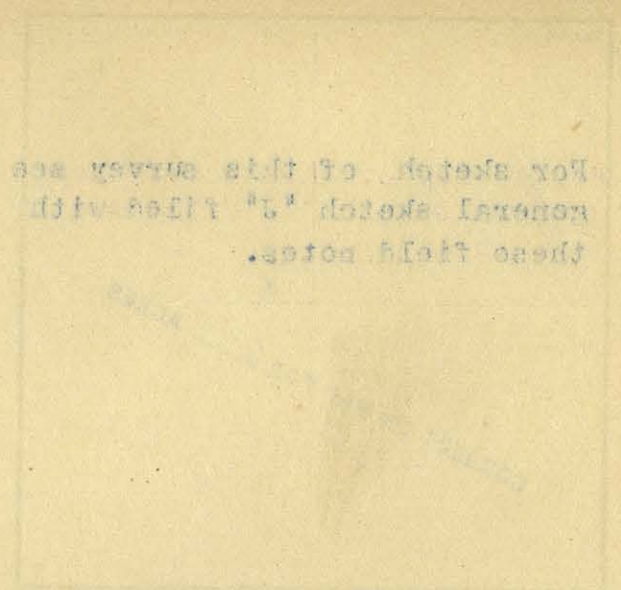
Terry County.

Filed in Land Office this the 19th day

December 1909

Raymond Giles
Commissioner.

CORRECT ON MAP FOR 680 ACRES
1349.39 Acs.



For sketch of this survey see
general sketch 'L' filed with
these field notes.

17
038

040

Terry

State

western

1° 27'

the S.E. corner of
North 1901 varies to the S.W. corner of
those East 1901 varies to the S.W. corner of
those South 1901 varies to the S.W. corner of
A.E.S.M.: those West 1901 varies

0000000000

1.0.101.000000

W.D. Whitcomb

April 28, 1908.

For sketch of this survey see general sketch "J" filed with these field notes.

The State of Texas, } Survey
Terry County, No. 18
or District, Blk. C36

FIELD NOTES of a survey of 640 acres of land made for the Public Free School Fund by virtue of an Act of the First Called Session of the Twenty-Sixth Legislature, approved February 23, 1900, providing for the survey and sale of the unsurveyed school land. Said land is situated in Terry County, about 9 miles S. 15° E. from center of County, and known as survey No. 18 in Block No. C36

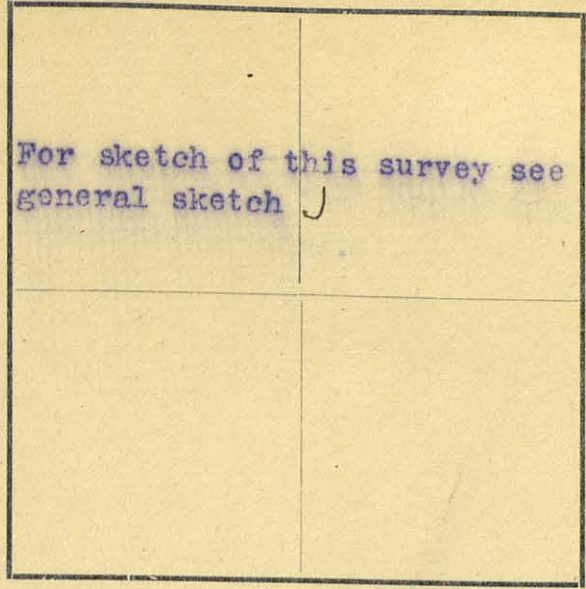
Magnetic Variation 11° E.
Angle 1° 27' from Polaris in western Elongation

BEGINNING AT the N.E. corner of survey No. 16 this block; thence West 1197 varas to its N.W. corner; thence North 3019 varas to the South boundary of survey No. 121 in block T; thence East 1197 varas to the S.W. corner of survey No. 120 in block T; thence South 3019 varas to the place of beginning.

George Arnett }
J.C. Patterson. } Chain Carriers

I, W. D. Twichell, State Surveyor for the State of Texas, do hereby certify that the foregoing survey was made by me according to law under the direction of the Commissioner of the General Land Office by establishing base lines for the block to which this survey belongs; that the limits, boundaries and corners, with the marks, natural and artificial, are truly described in the foregoing Plat and Field Notes.

Surveyed April 15, 1902, day of 1900.
W. D. Twichell
State Surveyor for the State of Texas.



The State of Texas,

Terry County, Survey No. 19 or District, Blk. C36

FIELD NOTES of a survey of 640 acres of land made for the Public Free School Fund by virtue of an Act of the First Called Session of the Twenty-Sixth Legislature, approved February 23, 1900, providing for the survey and sale of the unsurveyed school land. Said land is situated in Terry County, about 9 miles S.10°E. from center of County, and known as survey No. 19 in Block No. C36

Magnetic Variation 11°E. Angle 1°27' from Polaris in western Elongation

BEGINNING AT the N.E. corner of survey No.15 this block; thence West 1901 varas to the N.E. corner of survey No.14; thence North 1901 varas to a point ; thence East 1901 varas to the West boundary of survey No.18 this block; thence South 1901 varas to the place of beginning.

George Arnett } Chain Carriers J.C. Patterson.

I, W. D. Twichell, State Surveyor for the State of Texas, do hereby certify that the foregoing survey was made by me according to law under the direction of the Commissioner of the General Land Office by establishing base lines for the block to which this survey belongs; that the limits, boundaries and corners, with the marks, natural and artificial, are truly described in the foregoing Plat and Field Notes.

Surveyed April 15, 1902, day of 1900. W.D. Twichell State Surveyor for the State of Texas.

For sketch of this survey see general sketch "J" filed with these field notes.	

The State of Texas,

Terry County, Survey No. 20
 or District, Blk. C36

FIELD NOTES of a survey of 640 acres of land made for the Public Free School Fund by virtue of an Act of the First Called Session of the Twenty-Sixth Legislature, approved February 23, 1900, providing for the survey and sale of the unsurveyed school land. Said land is situated in Terry County, about 9 miles S.5°E. from center of County, and known as survey No. 20 in Block No. C36

Magnetic Variation 11°E.
 Angle 1°27' from Polaris in western Elongation

BEGINNING AT the N.E. corner of survey No. 14 this block; thence West 1901 varas to the N.E. corner of survey No. 13; thence North 1901 varas to a point; thence East 1901 varas to the N.W. corner of survey No. 19; thence South 1901 varas to the place of beginning.

George Arnett

J.C. Patterson.

} Chain Carriers

I, W.D. Twichell, State Surveyor for the State of Texas, do hereby certify that the foregoing survey was made by me according to law under the direction of the Commissioner of the General Land Office by establishing base lines for the block to which this survey belongs; that the limits, boundaries and corners, with the marks, natural and artificial, are truly described in the foregoing Plat and Field Notes.

Surveyed April 15, 1902, day of 1900.

W.D. Twichell
 State Surveyor for the State of Texas.

For sketch of this survey see general sketch "J" filed with these field notes.

The State of Texas,

Terry County, Survey No. 21 or District, Blk. C36

FIELD NOTES of a survey of 640

acres of land made for the Public Free School Fund by virtue of an Act of the First Called Session of the Twenty-Sixth Legislature, approved February 23, 1900, providing for the survey and sale of the unsurveyed school land.

Said land is situated in Terry

County, about 9 miles S.5°W. from

center of County, and known as survey No. 21

in Block No. C36

Magnetic Variation 11°E. Angle 1°27' from Polaris in western Elongation

BEGINNING AT the N.E. corner of survey No. 13 this block; thence

West 1901 varas to the N.E. corner of survey No. 12; thence North

1901 varas to a point; thence East 1901 varas to the N.W. corner

of survey No. 20; thence South 1901 varas

to the place of beginning.

Patented July 17, 1912. No. 426. Sol. 44. Stealey.

OK [Signature]

George Arnett } Chain Carriers J.C. Patterson.

I, W. D. Twichell, State Surveyor for the State of Texas, do hereby certify that the foregoing survey was made by me according to law under the direction of the Commissioner of the General Land Office by establishing base lines for the block to which this survey belongs; that the limits, boundaries and corners, with the marks, natural and artificial, are truly described in the foregoing Plat and Field Notes.

Surveyed April 15, 1902 ay of 1900.

[Signature] W. D. Twichell State Surveyor for the State of Texas.

For sketch of this survey see general sketch "J" filed with these field notes.	

The State of Texas,

Survey
 Terry County, No. 22
 or District, Blk. C36

FIELD NOTES of a survey of 640 acres of land made for the Public Free School Fund by virtue of an Act of the First Called Session of the Twenty-Sixth Legislature, approved February 23, 1900, providing for the survey and sale of the unsurveyed school land. Said land is situated in Terry County, about 9 miles S.10°W. from center of County, and known as survey No. 22 in Block No. C36

Magnetic Variation 11°E.
 Angle 1°27' from Polaris in western Elongation

BEGINNING AT the N.E. corner of survey No. 12 this block; thence West 1901 varas to the N.E. corner of survey No. 39, block DD, John H. Gibson; thence North 1901 varas to the N.E. corner of survey No. 14, block DD; thence East 1901 varas to the N.W. corner of survey 21; thence South 1901 varas to the place of beginning.

OK

George Arnett
 J. C. Patterson. } Chain Carriers

I, W. D. Twichell, State Surveyor for the State of Texas, do hereby certify that the foregoing survey was made by me according to law under the direction of the Commissioner of the General Land Office by establishing base lines for the block to which this survey belongs; that the limits, boundaries and corners, with the marks, natural and artificial, are truly described in the foregoing Plat and Field Notes.

Surveyed April 15, 1902, day of 1900.
 W. D. Twichell
 State Surveyor for the State of Texas.

For sketch of this survey see general sketch "J" filed with these field notes.	

The State of Texas,

Survey

Terry

County,

No. 23

or

District,

Blk. C36

FIELD NOTES of a survey of 640

acres of land made for the Public Free School Fund by virtue of an Act of the First Called Session of the Twenty-Sixth Legislature, approved February 23, 1900, providing for the survey and sale of the unsurveyed school land.

Said land is situated in Terry County, about 9 miles S. 10° W. from center of County, and known as survey No. 23 in Block No. C36

Magnetic Variation 11° E.

Angle 1° 27' from Polaris in western Elongation

BEGINNING AT the N.E. corner of survey No. 22 this block; thence

West 1901 varas to the N.E. corner of survey No. 14, block DD, John H. Gibson; thence North 1901 varas to the South boundary of survey No. 56, D. & P., block D. 11.; thence East at 1197 varas pass the S.E. corner of block D. 11., at 1901 varas a point in South line of survey No. 173, block T; thence South 1901 varas

to the place of beginning.

Patented July 17, 1912
No. 427. Va. 44. Healey

OK/MA

George Arnett

J. C. Patterson

Chain Carriers

W. D. Twichell

I, W. D. Twichell, State Surveyor for the State of Texas, do hereby certify that the foregoing survey was made by me according to law under the direction of the Commissioner of the General Land Office by establishing base lines for the block to which this survey belongs; that the limits, boundaries and corners, with the marks, natural and artificial, are truly described in the foregoing Plat and Field Notes.

Surveyed April 15, 1902, day of 1900.

W. D. Twichell
State Surveyor for the State of Texas.

For sketch of this survey see general sketch "J" filed with these field notes.

The State of Texas,

Terry County, Survey No. 24 or District, Blk. C36

FIELD NOTES of a survey of 640

acres of land made for the Public Free School Fund by virtue of an Act of the First Called Session of the Twenty-Sixth Legislature, approved February 23, 1900, providing for the survey and sale of the unsurveyed school land. Said land is situated in Terry County, about 9 miles S. 5° W. from center of County, and known as survey No. 24 in Block No. C36.

Magnetic Variation 11° E. Angle 1° 27' from Polaris in western Elongation

BEGINNING AT the N.E. corner of survey No. 21 this block; thence West 1901 varas to the N.E. corner of survey No. 22; thence North 1901 varas to the N.E. corner of survey No. 23; thence East ^{with} to the South boundary of block T 1901 varas a point in South line of survey No. 147, block T; thence South 1901 varas to the place of beginning.

OK

George Arnett } Chain Carriers J.C. Patterson }

I, W. D. Twichell, State Surveyor for the State of Texas, do hereby certify that the foregoing survey was made by me according to law under the direction of the Commissioner of the General Land Office by establishing base lines for the block to which this survey belongs; that the limits, boundaries and corners, with the marks, natural and artificial, are truly described in the foregoing Plat and Field Notes.

Surveyed April 15, 1902, day of 1900.

W. D. Twichell State Surveyor for the State of Texas.

For sketch of this survey see general sketch "J" filed with these field notes.	

The State of Texas,

Terry County, Survey No. 25
 or District, Blk. C36

FIELD NOTES of a survey of 640 acres of land made for the Public Free School Fund by virtue of an Act of the First Called Session of the Twenty-Sixth Legislature, approved February 23, 1900, providing for the survey and sale of the unsurveyed school land. Said land is situated in Terry County, about 9 miles S. 5° E. from center of County, and known as survey No. 25 in Block No. C36

Magnetic Variation 11° E.
 Angle 1° 27' from Polaris in western Elongation

BEGINNING AT the N.E. corner of survey No. 20 this block; thence West 1901 varas to the N.E. corner of survey No. 21; thence North 1901 varas to the N.E. corner of survey No. 24 this block; thence East with the South boundary of block T 1901 varas to a point in South line of survey No. 146, block T; thence South 1901 varas to the place of beginning.

George Arnett }
 J. C. Patterson. } Chain Carriers

I, W. D. Twichell, State Surveyor for the State of Texas, do hereby certify that the foregoing survey was made by me according to law under the direction of the Commissioner of the General Land Office by establishing base lines for the block to which this survey belongs; that the limits, boundaries and corners, with the marks, natural and artificial, are truly described in the foregoing Plat and Field Notes.

Surveyed April 15, 1902, day of 1900.
 W. D. Twichell
 State Surveyor for the State of Texas.

For sketch of this survey see general sketch "J" filed with these field notes.

The State of Texas,

Terry County, Survey No. 26 or District, Blk. C36

FIELD NOTES of a survey of 640 acres of land made for the Public Free School Fund by virtue of an Act of the First Called Session of the Twenty-Sixth Legislature, approved February 23, 1900, providing for the survey and sale of the unsurveyed school land. Said land is situated in Terry County, about 9 miles S. 10° E. from center of County, and known as survey No. 26 in Block No. C36

Magnetic Variation 11° E. Angle 1° 27' from Polaris in western Elongation

BEGINNING AT the N.E. corner of survey No. 19 this block; thence West 1901 varas to the N.E. corner of survey No. 20; thence North 1901 varas to the N.E. corner of survey No. 25 this block; thence East with the South boundary of block T, 1901 varas to a point in South line of survey No. 121, block T; thence South with the West boundary of survey No. 18 1901 varas to the place of beginning.

George Arnett } Chain Carriers J.C. Patterson.

I, W. D. Twichell, State Surveyor for the State of Texas, do hereby certify that the foregoing survey was made by me according to law under the direction of the Commissioner of the General Land Office by establishing base lines for the block to which this survey belongs; that the limits, boundaries and corners, with the marks, natural and artificial, are truly described in the foregoing Plat and Field Notes.

Surveyed April 15, 1902, day of 1900. W.D. Twichell State Surveyor for the State of Texas.

For sketch of this survey see
 General Sketch "J" filed with
 these field notes.

The State of Texas,

Survey

~~Terry & Gaines~~ County, No. 1
 or District, Blk. C-37

FIELD NOTES of a survey of 581 640

acres of land made for the Public Free School Fund by
 virtue of an Act of the First Called Session of the Twenty-
 Sixth Legislature, approved February 23, 1900, providing

for the survey and sale of the unsurveyed school land.
 Said land is situated in Terry, 581 acres
 Gaines, 59 acres

County, about 16 14 miles S. 25° E. from
 center of County, and known as survey No. 1

in Block No. C-37

Magnetic Variation 11° E.
 Angle 1° 27' from Polaris in Western Elongation

BEGINNING AT a stone 10X8X2 marked X and four pits in firm ground, the
 N.E. corner of survey No. 20 block C-31, bears East 704 varas; thence
 West with the North line of said survey 20 1901 varas to a stone 10X8X2
 marked X, set in firm ground, and four pits on East side of drain in
 Sulphur draw whence Hobson windmill bears North 17° 41' West, about 400 varas;
 thence North 1901 varas to a point; thence East 1901 varas to a point
 thence South 1901 varas to the place of beginning.

to the place of beginning.

F-92216
 CORRECT ON MAP FOR 640 ACRES
 11-8-48
 Patented
 11-29-48
 Robertson

George Arnett

J. C. Patterson

Chain Carriers

I, W. D. Twichell, State Surveyor for the State of Texas, do hereby
 certify that the foregoing survey was made by me according to law under the direction of the Commissioner of the
 General Land Office by establishing base lines for the block to which this survey belongs; that the limits, boundaries
 and corners, with the marks, natural and artificial, are truly described in the foregoing Plat and Field Notes.

Surveyed 16th day of April, 1902 1900.

W. D. Twichell
 State Surveyor for the State of Texas.

For sketch of this survey see General Sketch "J" filed with these field notes.

The State of Texas,

Terry & Gaines County, No. 2 or District, Blk. C-37

FIELD NOTES of a survey of 640 acres of land made for the Public Free School Fund by virtue of an Act of the First Called Session of the Twenty-Sixth Legislature, approved February 23, 1900, providing for the survey and sale of the unsurveyed school land. Said land is situated in Terry, 581 acres Gaines 59 acres County, about 15 1/4 miles S 20° E. from Terry center of County, and known as survey No. 2 in Block No. C-37

Magnetic Variation 11° E. Angle 1° 27' from Polaris in Western Elongation

BEGINNING AT the S.W. corner of survey No. 1, this block at a stone 10X8X2 marked X and set in firm ground and four pits on the East side of drain in Sulphur draw, Hobson windmill bears North 17° 41' West about 400 varas; thence West at 100 varas cross Sulphur draw, at 1901 varas a stake and stone marked X and two small stone and four pits whence fence bears West 67 varas; thence 1901 varas to a point; thence East 1901 varas to the N.W. of survey No. 1; thence South 1901 varas to the place of beginning.

F-92219 CORRECT ON MAP FOR 640 ACRES 11-8-48 R. Robertson Patented 11-29-48 Robertson

George Arnett

J. C. Patterson

Chain Carriers

I, W. D. Twichell, State Surveyor for the State of Texas, do hereby certify that the foregoing survey was made by me according to law under the direction of the Commissioner of the General Land Office by establishing base lines for the block to which this survey belongs; that the limits, boundaries and corners, with the marks, natural and artificial, are truly described in the foregoing Plat and Field Notes.

Surveyed 16th day of April, 1902 1900.

W. D. Twichell State Surveyor for the State of Texas.

For sketch of this survey see General Sketch "J" filed with these field notes.

The State of Texas,

Terry & Gaines County, No. 3 or District, Blk. C-37

FIELD NOTES of a survey of 640 acres of land made for the Public Free School Fund by virtue of an Act of the First Called Session of the Twenty-Sixth Legislature, approved February 23, 1900, providing for the survey and sale of the unsurveyed school land. Said land is situated in Terry, 581 acres Gaines, 59 acres County, about 15 miles S. 16° E from center of County, and known as survey No. 3 in Block No. C-37

Magnetic Variation 11° E. Angle 1° 27' from Polaris in Western Elongation

BEGINNING AT the S.W. corner of survey No. 12, this block, at a stake and stone marked X and few small stone and four pits whence fence bears West 67 varas; thence West 1901 varas to a stake and stone marked X and few small stone and four pits whence Badger windmills bear North 36° 47' West and North 36° 19' West; thence North 1901 varas to a point; thence East 1901 varas to the N.W of survey No. 2; thence South 1901 varas to the place of beginning.

to the place of beginning.

George Arnett

J. C. Patterson

Chain Carriers

I, W. D. Twichell, State Surveyor for the State of Texas, do hereby certify that the foregoing survey was made by me according to law under the direction of the Commissioner of the General Land Office by establishing base lines for the block to which this survey belongs; that the limits, boundaries and corners, with the marks, natural and artificial, are truly described in the foregoing Plat and Field Notes.

Surveyed 16th day of April, 1902

W. D. Twichell State Surveyor for the State of Texas.

For sketch of this survey see
 General Sketch "J" filed with
 these field notes.

OK

The State of Texas,

Terry & Gaines County, Survey No. 5
 or District, Blk. C-37

FIELD NOTES of a survey of 640
 acres of land made for the Public Free School Fund by
 virtue of an Act of the First Called Session of the Twenty-
 Sixth Legislature, approved February 23, 1900, providing
 for the survey and sale of the unsurveyed school land.
 Said land is situated in Terry, 581 acres
 Gaines, 59 acres
 County, about 14 1/2 miles S. 10° E. from
 center of County, and known as survey No. 5
 in Block No. C-37

Magnetic Variation 11° E.
 Angle 1° 27' from Polaris in Western Elongation

BEGINNING AT the S.W. corner of survey No. 4 at a stake and stone marked
 X and pile of stone and four pits whence Badger mills in Sulphur draw
 bear North 8° 3' East and North 7° 23' East, Brooks mill bears South
 19° 48' West, Day Camp mill bears South 26° 5' East; thence West 1901
 varas to a stone marked X, pile of stone and four pits in firm sandy
 soil; thence North 1901 varas to a point; thence East 1901 varas to
 the N.W. corner of survey No. 4; thence South 1901 varas to the place
 of beginning.

to the place of beginning.

George Arnett }
 J. C. Patterson } Chain Carriers

I, W. D. Twichell, State Surveyor for the State of Texas, do hereby
 certify that the foregoing survey was made by me according to law under the direction of the Commissioner of the
 General Land Office by establishing base lines for the block to which this survey belongs; that the limits, boundaries
 and corners, with the marks, natural and artificial, are truly described in the foregoing Plat and Field Notes.

Surveyed 16th day of April, 1902

W. D. Twichell
 State Surveyor for the State of Texas.

0-37

820

Terry & Gaines

For sketch of this survey see
General Sketch "L" filed with
these field notes.

Terry, 821 acres
Gaines, 82 acres
S. 10' W.

FIELD NOTES.

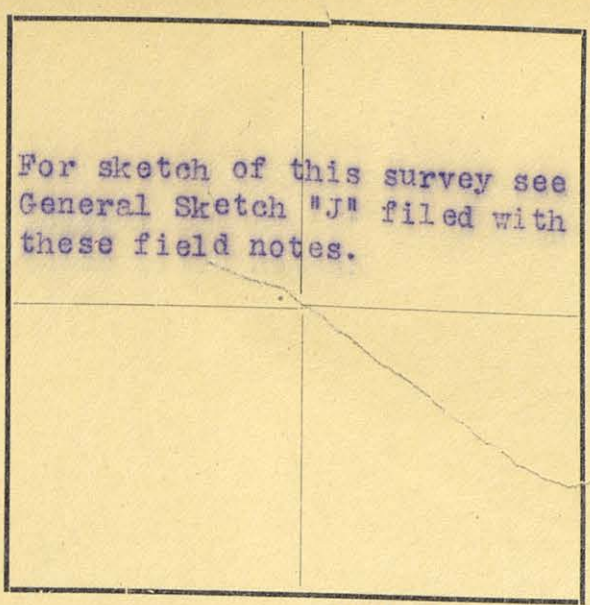
Survey No. _____
 Block No. _____
 County. _____
 Filed in Land Office this the _____ day _____ 1901
 Commissioner.

Correct 8/19/1921
J. W. Hawkins -

Patented Aug. 19, 1921.
No. 478, Tol. H. A. Pierson

George Arnett
J. C. Patterson
W. D. Twissell

April, 1902



For sketch of this survey see
General Sketch "J" filed with
these field notes.

The State of Texas,

Terry & Gaines County, No. 6
or District, Blk. C-37

FIELD NOTES of a survey of 640
acres of land made for the Public Free School Fund by
virtue of an Act of the First Called Session of the Twenty-
Sixth Legislature, approved February 23, 1900, providing
for the survey and sale of the unsurveyed school land.
Said land is situated in Terry, 581 acres
Gaines, 59 acres
County, about 14 1/2 miles S 6° E. from
center of County, and known as survey No. 6
in Block No. C-37

Magnetic Variation 11° E.
Angle 1° 27' from Polaris in Western Elongation

BEGINNING AT the S.W. corner of survey No. 5, this block at a stone
marked X and pile of stone and four pits in firm sandy soil; thence
West 1901 varas to a stake and stone marked X, pile of stone and four
pits in firm ground whence Brooks' mill bears South 29° 50' East;
thence North 1901 varas to the N.E. corner of survey No. 1, block C-36;
thence East 1901 varas to the N.W. corner of survey No. 5, this block;
thence South 1901 varas to the place of beginning

..... to the place of beginning.

George Arnett
J. C. Patterson } Chain Carriers

I, W. D. Twichell, State Surveyor for the State of Texas, do hereby
certify that the foregoing survey was made by me according to law under the direction of the Commissioner of the
General Land Office by establishing base lines for the block to which this survey belongs; that the limits, boundaries
and corners, with the marks, natural and artificial, are truly described in the foregoing Plat and Field Notes.

Surveyed 16th day of April, 1902 1900.

W. D. Twichell
State Surveyor for the State of Texas.

For sketch of this survey see
 General Sketch "J" filed with
 these field notes.

OK

The State of Texas,

Terry County, Survey No. 7
 or District, Blk. C-37

FIELD NOTES of a survey of 640

acres of land made for the Public Free School Fund by
 virtue of an Act of the First Called Session of the Twenty-
 Sixth Legislature, approved February 23, 1900, providing
 for the survey and sale of the unsurveyed school land.

Said land is situated in Terry

County, about 13 1/2 miles S. 6° E. from

center of County, and known as survey No. 7

in Block No. C-37

Magnetic Variation 11° E
 Angle 1° 27' from Polaris in Western Elongation

BEGINNING AT the N.E. corner of survey No. 6, this block; thence West
 1901 varas to the N.E. of survey No. 1, block C-36; thence North 1901
 varas to the N.E. of survey No. 5, block C-36; thence East 1901 varas
 to a point; thence South 1901 varas to the place of beginning

to the place of beginning.

George Arnett

J. C. Patterson

Chain Carriers

I, W. D. Twichell, State Surveyor for the State of Texas, do hereby
 certify that the foregoing survey was made by me according to law under the direction of the Commissioner of the
 General Land Office by establishing base lines for the block to which this survey belongs; that the limits, boundaries
 and corners, with the marks, natural and artificial, are truly described in the foregoing Plat and Field Notes.

Surveyed 16th day of April, 1902

W. D. Twichell
 State Surveyor for the State of Texas.

7
78-5

Terry

For sketch of this survey see
General Sketch "J" filed with
these field notes.

640

Terry

FIELD NOTES.

Survey No. _____
 Block No. _____
 County. _____
 Filed in Land Office this the _____ day _____ 190____
 Commissioner. _____

Correct 8/19/1921

J. W. Hawkins

Patented Aug. 19, 1921.

No. 474, Vol. 11 A. Pierson

George Annett
J. O. Pierson

W. B. T. Thell

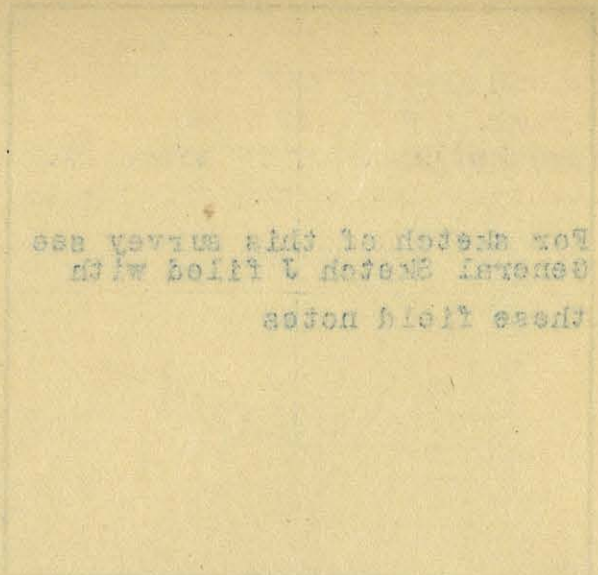
April, 1902

18th

8
0-37

Terry

040



For sketch of this survey see
General Sketch 7 filed with
these field notes

FIELD NOTES.

Survey No. 8
Block No. 10
County. Terry
Filed in Land Office this the 14 day of 1901

Commissioner.

Consent 8/19/1921
J. O. Peterson

the N.E. corner of survey No. 5, this block; thence S 1901 varies to the N.E. corner of survey No. 6; thence North 1901 varies to the N.E. corner of survey No. 7, thence East 1901 varies to the N.E. corner of survey No. 8; thence South 1901 varies to the place of beginning.

Patented Aug. 19, 1921.
No. 475, Vol. 11 A. Pierson

George Arnett

J. O. Peterson

W. D. Mitchell

April, 1901

1878

For sketch of this survey see General Sketch "J" filed with these field notes.	
<i>F-92219 OK. 1-28-42 KWR</i>	

The State of Texas, }
 Terry County, } Survey
 No. 10
 or District, } Blk. C-37

FIELD NOTES of a survey of 640
 acres of land made for the Public Free School Fund by
 virtue of an Act of the First Called Session of the Twenty-
 Sixth Legislature, approved February 23, 1900, providing
 for the survey and sale of the unsurveyed school land.
 Said land is situated in Terry
 County, about 14 1/2 miles S 17° E. from
 Brownfield center of County, and known as survey No. 10
 in Block No. C-37

Magnetic Variation 11° E
 Angle 1° 27' from Polaris in Western Elongation

BEGINNING AT the N.E. corner of survey No. 3, this block; thence West
 1901 varas to the N.E. of survey No. 4, thence North 1901 varas to
 the N.E. of survey No. 9, this block; thence East 1901 varas to a point;
 thence South 1901 varas to the place of beginning

*Patented
1-29-42
J. C. Patterson*

..... to the place of beginning.

George Arnett }
 J. C. Patterson } Chain Carriers

I, W. D. Twichell, State Surveyor for the State of Texas, do hereby
 certify that the foregoing survey was made by me according to law under the direction of the Commissioner of the
 General Land Office by establishing base lines for the block to which this survey belongs; that the limits, boundaries
 and corners, with the marks, natural and artificial, are truly described in the foregoing Plat and Field Notes.

Surveyed 16th day of April, 1902, 1900.
 W. D. Twichell
 State Surveyor for the State of Texas.

File 92217

FIELD NOTES.

Survey No. _____
 Block No. _____
 County. _____
 Filed in Land Office this the _____ day _____ 190____

Commissioner.

CORRECT ON MAP FOR 640⁰ ACRES
1-28-42
HUR

1-28-42
HUR

George Arnett
J. G. Patterson

W. D. Trichell

April, 1908

18th

10
6-27

840

Terry

For sketch of this survey see
General Sketch "A" filed with
these field notes.

Terry

8 17° N.
10

14
C-27

11° N
Western
1° 27'

the N.E. corner of survey No. 8, this block; thence
 1901 varies to the N.E. of survey No. 4, thence north 1901 varies
 the N.E. of survey No. 9, this block; thence East 1901 varies to
 thence South 1901 varies to the base of beginning

For sketch of this survey see General Sketch "J" filed with these field notes.

The State of Texas,

Terry County, Survey No. 12 or District, Blk. C-37

FIELD NOTES of a survey of 640 acres of land made for the Public Free School Fund by virtue of an Act of the First Called Session of the Twenty-Sixth Legislature, approved February 23, 1900, providing for the survey and sale of the unsurveyed school land. Said land is situated in Terry County, about 15 miles S. 25° E from center of County, and known as survey No. 12 in Block No. C-37

Magnetic Variation 11° E Angle 1° 27' from Polaris in Western Elongation

BEGINNING AT the N.E. corner of survey No. 1, this block; thence West 1901 varas to the N.E. corner of survey No. 2, this block; thence North 1901 varas to the N.E. corner of survey No. 11; thence East 1901 varas to a point; thence South 1901 varas to the place of beginning.

..... to the place of beginning.

George Arnett J. C. Patterson Chain Carriers

I, W. D. Twichell, State Surveyor for the State of Texas, do hereby certify that the foregoing survey was made by me according to law under the direction of the Commissioner of the General Land Office by establishing base lines for the block to which this survey belongs; that the limits, boundaries and corners, with the marks, natural and artificial, are truly described in the foregoing Plat and Field Notes.

Surveyed 16th day of April, 1902 1900. W. D. Twichell State Surveyor for the State of Texas.

For sketch of this survey see General Sketch "J" filed with these field notes.

The State of Texas,

Survey

Terry County, No. 13 or District, Blk. C-37

FIELD NOTES of a survey of 640

acres of land made for the Public Free School Fund by virtue of an Act of the First Called Session of the Twenty-Sixth Legislature, approved February 23, 1900, providing for the survey and sale of the unsurveyed school land.

Said land is situated in Terry

County, about 14 miles S.27° E from center of County, and known as survey No. 13

in Block No. C-37

Magnetic Variation 11° E. Angle 1° 27' from Polaris in Western Elongation

BEGINNING AT the N.E. corner of survey No. 12, this block; thence West 1901 varas to the N.E. of survey No. 11; thence North 1901 varas to a point; thence East 1901 varas to a point; thence South 1901 varas to the place of beginning.

[Lined area for field notes]

to the place of beginning.

George Arnett

J. C. Patterson

Chain Carriers

I, W. D. Twichell, State Surveyor for the State of Texas, do hereby certify that the foregoing survey was made by me according to law under the direction of the Commissioner of the General Land Office by establishing base lines for the block to which this survey belongs; that the limits, boundaries and corners, with the marks, natural and artificial, are truly described in the foregoing Plat and Field Notes.

Surveyed 16th day of April, 1902 1900.

[Signature of W. D. Twichell] State Surveyor for the State of Texas.

18
0-87

Terry

040

For sketch of this survey see
General Sketch "7" filed with
these field notes.

Terry
S. 20° E

18

18

County.

day

0-87

190

Commissioner.

Correct 8/19/1921
J. W. Pierson

FIELD NOTES.

South 1901 varies to the place of beginning.
to a point; thence East 1901 varies to the N.W. of survey No. 14 thence
1901 varies to the N.E. corner of survey No. 9; thence North 1901 varies
the N.E. corner of survey No. 10. This block, then West

Survey No.

Block No.

Filed in Land Office this the

Patented Aug. 19, 1921.
No. 473, Vol. 11 A.

Pierson

George Annett


J. C. Pierson

W. D. Pierson

April, 1903

1881

For sketch of this survey see
 General Sketch "J" filed with
 these field notes.



The State of Texas,

Survey

Terry County, No. 16
 or _____ District, Blk. C-37

FIELD NOTES of a survey of 640

acres of land made for the Public Free School Fund by
 virtue of an Act of the First Called Session of the Twenty-
 Sixth Legislature, approved February 23, 1900, providing
 for the survey and sale of the unsurveyed school land.

Said land is situated in Terry

County, about 13 miles S 15° E. from

center of County; and known as survey No. 16

in Block No. C-37

Magnetic Variation 11° E.
 Angle 1° 27' from Polaris in Western Elongation

BEGINNING AT the N.E. corner of survey No. 9, this block; thence West
1901 varas to the N.E. of survey No. 8; thence North 1901 varas to a
point; thence East 1901 varas to the N.W. of survey No. 15, this block;
thence South 1901 varas to the place of beginning

to the place of beginning.


George Arnett

J. C. Patterson

} Chain Carriers

I, W. D. Twichell, State Surveyor for the State of Texas, do hereby
 certify that the foregoing survey was made by me according to law under the direction of the Commissioner of the
 General Land Office by establishing base lines for the block to which this survey belongs; that the limits, boundaries
 and corners, with the marks, natural and artificial, are truly described in the foregoing Plat and Field Notes.

Surveyed 16th day of April, 1902 1900.


 State Surveyor for the State of Texas.

18
0-37

Terry

040

For details of this survey see
General Order No. 1111 with
these field notes.

FIELD NOTES.

Survey No.
Block No.
County.
Filed in Land Office this the day, 190.....

Commissioner.

Correct 8/19/1921
W. H. Pierson

Patented Aug. 19, 1921.
No. 468, Vol. 11 A.

Pierson

George A. ...

J. E. Pierson

W. H. Pierson

April, 1903

1881

For sketch of this survey see General Sketch "J" filed with these field notes.	
	<i>OK</i>

The State of Texas,

Survey
 }
 Terry County, No. 17
 or District, Blk. C-37

FIELD NOTES of a survey of 640 acres of land made for the Public Free School Fund by virtue of an Act of the First Called Session of the Twenty-Sixth Legislature, approved February 23, 1900, providing for the survey and sale of the unsurveyed school land. Said land is situated in Terry County, about 12 1/2 miles S. 10° E from center of County, and known as survey No. 17 in Block No. C-37

Magnetic Variation 11° E
 Angle 1° 27' from Polaris in Western Elongation

BEGINNING AT the N.E. corner of section 8, this block; thence West 1901 varas to the N.E. of survey No. 7; thence North 1901 varas to a point; thence East 1901 varas to the N.W. of survey No. 16, this block; thence South 1901 varas to the place of beginning.

..... to the place of beginning.

George Arnett

J. C. Patterson

Chain Carriers

I, W. D. Twichell, State Surveyor for the State of Texas, do hereby certify that the foregoing survey was made by me according to law under the direction of the Commissioner of the General Land Office by establishing base lines for the block to which this survey belongs; that the limits, boundaries and corners, with the marks, natural and artificial, are truly described in the foregoing Plat and Field Notes.

Surveyed 16th day of April, 1902 1900.

W. D. Twichell
 State Surveyor for the State of Texas.

IV
0-27

Terry

040

For sketch of this survey see
General Sketch "A" filed with
these field notes.

17
S. 10° E

County.

181
day
0-27

190

Commissioner.

Correct 8/19/1921
W. Pierson

FIELD NOTES.

Survey No.

Block No.

Filed in Land Office this the

Patented Aug. 19, 1921.
No. 471, Vol. 11 A.

Pierson


George A. ...

W. C. Pierson

W. D. Pierson

APR 1921

1881



The State of Texas,

Terry County, Survey No. 18
or District, Blk. C-37

FIELD NOTES of a survey of 640

acres of land made for the Public Free School Fund by virtue of an Act of the First Called Session of the Twenty-Sixth Legislature, approved February 23, 1900, providing for the survey and sale of the unsurveyed school land.

Said land is situated in Terry

County, about 12 1/2 miles S 8 W S 6 E from

Brownfield center of County, and known as survey No. 18

in Block No. C-37

Magnetic Variation 11° E.
Angle 1° 27' from Polaris in Western Elongation

BEGINNING AT the N.E. corner of survey No. 7, this block; thence West 1901 varas to the N.E. of survey No. 5, block C-36; thence North 1901 varas to the N.E. corner section 6, block C-36; thence East 1901 varas to the N.W. corner of survey No. 17, this block; thence South 1901 varas to the place of beginning

*Patented 3/12/08
file with 7/6/03*

to the place of beginning.

George Arnett

J. C. Patterson

Chain Carriers

I, W. D. Twichell, State Surveyor for the State of Texas, do hereby certify that the foregoing survey was made by me according to law under the direction of the Commissioner of the General Land Office by establishing base lines for the block to which this survey belongs; that the limits, boundaries and corners, with the marks, natural and artificial, are truly described in the foregoing Plat and Field Notes.

Surveyed 16th day of April, 1902

W. D. Twichell
State Surveyor for the State of Texas.

For sketch of this survey see
 General Sketch "J" filed with
 these field notes.

OK

The State of Texas,

Survey

Terry County, No. 20
 or _____ District, Blk. C-37

FIELD NOTES of a survey of 640

acres of land made for the Public Free School Fund by
 virtue of an Act of the First Called Session of the Twenty-
 Sixth Legislature, approved February 23, 1900, providing
 for the survey and sale of the unsurveyed school land.

Said land is situated in Terry

County, about 11 1/8 miles S. 11° E. from

center of County, and known as survey No. _____

in Block No. C-37

Magnetic Variation 11° E.

Angle 1° 27' from Polaris in Western Elongation

BEGINNING AT the N.E. corner of survey No. 17, this block; thence West
1901 varas to the N.E. corner of survey No. 18, this block; thence
North 1901 varas to the N.E. corner of survey No. 19, this block; thence
East 1901 varas to a point; thence South 1901 varas to the place of
beginning.

_____ to the place of beginning.

George Arnett

J. C. Patterson

} Chain Carriers

W. D. Twichell

I, _____, State Surveyor for the State of Texas, do hereby
 certify that the foregoing survey was made by me according to law under the direction of the Commissioner of the
 General Land Office by establishing base lines for the block to which this survey belongs; that the limits, boundaries
 and corners, with the marks, natural and artificial, are truly described in the foregoing Plat and Field Notes.

Surveyed 16th day of April, 1902 1900.

W. D. Twichell
 State Surveyor for the State of Texas.

80
78-0

040

For sketch of this survey see
General Sketch "J" filed with
these field notes.

FIELD NOTES.

Survey No.
 Block No.
 County.
 Filed in Land Office this the day
 190.....

Commissioner.

Correct on map 8/19/1921
J. Hawkins

Patented Aug. 19, 1921
No. 470, Vol. 11A. Pierson

James Arnett

J. D. Pierson

W. D. Pierson

April, 1900

101

SI
0-37

840

For sketch of this survey see
General Order #1111 with
these field notes.

SI
S. 10° E.

County.

Filed in Land Office this the day

190

Commissioner.

FIELD NOTES.

Survey No.

Block No.

Correct 8/19/1921

J. W. Hawkins

Patented Aug. 19, 1921.
No. 469, Vol. 11A.

Piereson

George Arnett
J. G. Patterson
W. D. Grinnell

April, 1908

1008

FIELD NOTES.

Survey No.

Block No.

County.

Filed in Land Office this the day

190.....

Commissioner.

Comd 8/19/1921

J. W. Hawkins

Patented Aug. 19, 1921

No. 472, Vol. 11 A. Pierson

FIELD NOTES.

Survey No.
Block No.
County.
Filed in Land Office this the day
..... 190.....
Commissioner.

Patented March 15 1924.
No. 133,
Vol 22, A.
Piereson

For sketch of this survey see
General Statute '13 filed with
these field notes.

George Arnold

L. S. Peterson

W. D. Fairchild

April, 1903

1903

24
0-27

640

For sketch of this survey see
General Sketch No. 1110 with
these field notes.

FIELD NOTES.

Survey No.
 Block No.
 County.
 Filed in Land Office this the day 190.....
 Commissioner.

*Patented March 15 1924.
 No. 134, Vol. 22 A.
 Pierson*

General Survey
J. G. Patterson

W. D. Pierson

For sketch of this survey see General Sketch "J" filed with these field notes.

The State of Texas,

Terry County, Survey No. 25 or District, Blk. C-37

FIELD NOTES of a survey of 640 acres of land made for the Public Free School Fund by virtue of an Act of the First Called Session of the Twenty-Sixth Legislature, approved February 23, 1900, providing for the survey and sale of the unsurveyed school land. Said land is situated in Terry County, about 12.9 miles S. 30° E from center of County, and known as survey No. 25 in Block No. C-37

Magnetic Variation 11° E Angle 1° 27' from Polaris in Western Elongation

BEGINNING AT the N.E. corner of survey No. 23, this block; thence West 704 varas to the S.E. corner of survey No. 19, A. B. & M., block M; thence North 1901 varas to the N.E. corner of said survey No. 19; thence East 1901 varas to the S.E. corner of survey No. 11, block M; thence South 1901 varas to the North boundary of survey No. 24, this block; thence West 1197 varas to the place of beginning.

Revised Sept 12 - 1918 G.A. Atkinson

George Arnett

J. C. Patterson

Chain Carriers

I, W. D. Twichell, State Surveyor for the State of Texas, do hereby certify that the foregoing survey was made by me according to law under the direction of the Commissioner of the General Land Office by establishing base lines for the block to which this survey belongs; that the limits, boundaries and corners, with the marks, natural and artificial, are truly described in the foregoing Plat and Field Notes.

Surveyed 16th day of April, 1902 1900.

W. D. Twichell State Surveyor for the State of Texas.

For sketch of this survey see General Sketch "J" filed with these field notes.

The State of Texas,

Terry County, No. 26 or District, Blk. C-37

FIELD NOTES of a survey of 640 acres of land made for the Public Free School Fund by virtue of an Act of the First Called Session of the Twenty-Sixth Legislature, approved February 23, 1900, providing for the survey and sale of the unsurveyed school land. Said land is situated in Terry County, about 13 miles S. 34° E from center of County, and known as survey No. 26 in Block No. C-37

Magnetic Variation 11° E Angle 1° 27' from Polaris in Western Elongation

BEGINNING AT the S.E. corner of survey No. 25 this block; thence North 1901 varas to the S.W. corner of survey No. 10, block M; thence East 1901 varas to the S.W. corner of survey No. 7, block M, thence South 1901 varas to a point; thence West 1901 varas to the place of beginning.

Patented April 8, 1919. Pierson

to the place of beginning.

George Arnett J. C. Patterson Chain Carriers

I, W. D. Twichell, State Surveyor for the State of Texas, do hereby certify that the foregoing survey was made by me according to law under the direction of the Commissioner of the General Land Office by establishing base lines for the block to which this survey belongs; that the limits, boundaries and corners, with the marks, natural and artificial, are truly described in the foregoing Plat and Field Notes.

Surveyed 16th day of April, 1902 1900.

W. D. Twichell State Surveyor for the State of Texas.

For sketch of this survey see General Sketche "J" filed with these field notes.	

The State of Texas,

Terry County, Survey No. 2
 or District, Blk. C-38

FIELD NOTES of a survey of 640

acres of land made for the Public Free School Fund by virtue of an Act of the First Called Session of the Twenty-Sixth Legislature, approved February 23, 1900, providing for the survey and sale of the unsurveyed school land.

Said land is situated in Terry

County, about 15 miles S 27° E from

center of County, and known as survey No. 2

in Block No. C-38

Magnetic Variation 10° 47' E
Angle 1° 27' from Polaris in Western Elongation

BEGINNING AT the N.E. corner of survey No. 1, this block; thence West 1901 varas to the N.E. of survey No. 1, block C-37; thence North 1901 vrs to the N.E. of survey No. 12, block C-37; thence East 1901 varas to a point; thence South 1901 varas to the place of beginning

to the place of beginning.

J. M. Spears

D. Jones

Chain Carriers

I, W. D. Twichell, State Surveyor for the State of Texas, do hereby certify that the foregoing survey was made by me according to law under the direction of the Commissioner of the General Land Office by establishing base lines for the block to which this survey belongs; that the limits, boundaries and corners, with the marks, natural and artificial, are truly described in the foregoing Plat and Field Notes.

Surveyed 17th day of April, 1902 1900.

W. D. Twichell
State Surveyor for the State of Texas.

For sketch of this survey see General Sketch "J" filed with these field notes.

The State of Texas,

Terry County, No. 3 or District, Blk. C-38

FIELD NOTES of a survey of 640

acres of land made for the Public Free School Fund by virtue of an Act of the First Called Session of the Twenty-Sixth Legislature, approved February 23, 1900, providing for the survey and sale of the unsurveyed school land.

Said land is situated in Terry County, about 14 miles S 30° E from center of County, and known as survey No. 3 in Block No. C-38

Magnetic Variation 10° 47' E. Angle 1° 27' from Polaris in Western Elongation

BEGINNING AT the N.E. corner of survey No. 2, this block; thence West 1901 varas to the N.E. of survey No. 12, block C-37; thence North 1901 varas to the N.E. of survey No. 13, block C-37; thence East 1901 varas to a point; thence South 1901 varas to the place of beginning.

to the place of beginning.

CORRECT ON MAP FOR 640 ACRES 8/4/38 Leslie

616 JLV 7/6/38

Patented 8-4-38 Robertson

J. M. Spears

D. Jones

Chain Carriers

I, W. D. Twichell, State Surveyor for the State of Texas, do hereby certify that the foregoing survey was made by me according to law under the direction of the Commissioner of the General Land Office by establishing base lines for the block to which this survey belongs; that the limits, boundaries and corners, with the marks, natural and artificial, are truly described in the foregoing Plat and Field Notes.

Surveyed 17th day of April, 1902 1900.

W. D. Twichell State Surveyor for the State of Texas.

For sketch of this survey see General Sketch "J" filed with these field notes.

The State of Texas,

Terry County, No. 4 or District, Blk. C-38

FIELD NOTES of a survey of 640 acres of land made for the Public Free School Fund by virtue of an Act of the First Called Session of the Twenty-Sixth Legislature, approved February 23, 1900, providing for the survey and sale of the unsurveyed school land. Said land is situated in Terry County, about 13 1/2 miles S. 32° E. from center of County, and known as survey No. 4 in Block No. C-38

Magnetic Variation 10° 47' E Angle 1° 27' from Polaris in Western Elongation

about 10 miles S 15° E from Brownfield. BEGINNING AT the N.E. corner of survey No. 3, this block; thence West 1901 varas to the N.E. of survey No. 13, block C-37; thence North 1901 varas to the N.E. of survey No. 24, block C-37; thence East 1901 varas to a point; thence South 1901 varas to the place of beginning.

to the place of beginning.

J. M. Spears

D. Jones

Chain Carriers

I, W. D. Twichell, State Surveyor for the State of Texas, do hereby certify that the foregoing survey was made by me according to law under the direction of the Commissioner of the General Land Office by establishing base lines for the block to which this survey belongs; that the limits, boundaries and corners, with the marks, natural and artificial, are truly described in the foregoing Plat and Field Notes.

Surveyed 17th day of April, 1902 1900.

W. D. Twichell State Surveyor for the State of Texas.

4
88-0

040

For sketch of this survey see
General Sketch "A" filed with
these field notes.

Terry
S. 32° E.

FIELD NOTES.

Survey No.

Block No.

County.

Filed in Land Office this the day 190.....

Commissioner.

*Correct on map of
Terry Co. 5/31/19.
J. H. Hawkins
Patented June 4, 1919.
(Pierson)*

W. H. Speers

E. Jones

W. D. Whipple

April, 1903

17th

For sketch of this survey see General Sketch "J" filed with these field notes.

*F-71728 OK for 640 Acres
Field notes 6-5-41
OK for 640 Acres
5-13-41*

The State of Texas,

Terry County, No. 5
or District, Blk. C-38

FIELD NOTES of a survey of 640 acres of land made for the Public Free School Fund by virtue of an Act of the First Called Session of the Twenty-Sixth Legislature, approved February 23, 1900, providing for the survey and sale of the unsurveyed school land. Said land is situated in Terry County, about 11 1/8 miles S. 25° E from Brownfield center of County, and known as survey No. 5 in Block No. C-38

Magnetic Variation 10° 47' E
Angle 1° 27' from Polaris in Western Elongation

BEGINNING AT the N.E. corner of survey No. 4, this block; thence West 704 varas to the S.E. corner of survey No 26, block C-37; thence North 1901 varas to the S.E. of survey No. 10, block M; thence East 1901 varas to the SE of survey No. 7, block M; thence South 1901 varas to a point; thence West 1197 varas to the place of beginning

..... to the place of beginning.

*Patented
6-7-41
Robinson*

J. M. Spears }
D. Jones } Chain Carriers

I, W. D. Twichell, State Surveyor for the State of Texas, do hereby certify that the foregoing survey was made by me according to law under the direction of the Commissioner of the General Land Office by establishing base lines for the block to which this survey belongs; that the limits, boundaries and corners, with the marks, natural and artificial, are truly described in the foregoing Plat and Field Notes.

Surveyed 17th day of April, 1902 1900.
W. D. Twichell
State Surveyor for the State of Texas.

F-71728

FIELD NOTES.

Survey No. 5

Block No. C38

Terry County.

Filled in Land Office this the day

190

Commissioner.

CORRECT ON MAP FOR 6.40 ACRES

6-5-41
M. W. R.

For sketch of this survey see
General Sketch "1" filed with
these field notes.

For sketch of this survey see General Sketch "J" filed with these field notes.

The State of Texas,

Terry County, No. 6 or District, Blk. C-38

FIELD NOTES of a survey of 640

acres of land made for the Public Free School Fund by virtue of an Act of the First Called Session of the Twenty-Sixth Legislature, approved February 23, 1900, providing for the survey and sale of the unsurveyed school land.

Said land is situated in Terry

County, about 14 13 miles S. 25° 37' E from Brownfield center of County, and known as survey No. 6

in Block No. C-38

Magnetic Variation 10° 47' E Angle 1° 27' from Polaris in Western Elongation

BEGINNING AT the N.E. corner of survey No. 4, this block; thence East 1901 varas to a point; thence South 1901 varas to a point; thence West 1901 varas to the N.E. of survey No. 3, this block; thence North 1901 varas to the place of beginning

to the place of beginning.

Correct on map of Terry Co for 640 ac. 9-9-36 Giles J. M. Spears 9-9-36 Robertson

J. M. Spears

D. Jones

Chain Carriers

I, W. D. Twichell, State Surveyor for the State of Texas, do hereby certify that the foregoing survey was made by me according to law under the direction of the Commissioner of the General Land Office by establishing base lines for the block to which this survey belongs; that the limits, boundaries and corners, with the marks, natural and artificial, are truly described in the foregoing Plat and Field Notes.

Surveyed 17th day of April, 1902 1900.

W. D. Twichell State Surveyor for the State of Texas.

0-33

840

Terry

For sketch of this survey see
General Sketch #1 filed with
these field notes.

Terry

2-27-1901

14

1901

10° 47' E

Western

1° 27'

FIELD NOTES.

the N.E. corner of survey No. 1901
1901 varies to a point; thence south 1901
1901 varies to the N.E. of survey No. 1901
varies to the place of beginning

Survey No.

Block No.

County.

Filed in Land Office this 14 day

Commissioner.

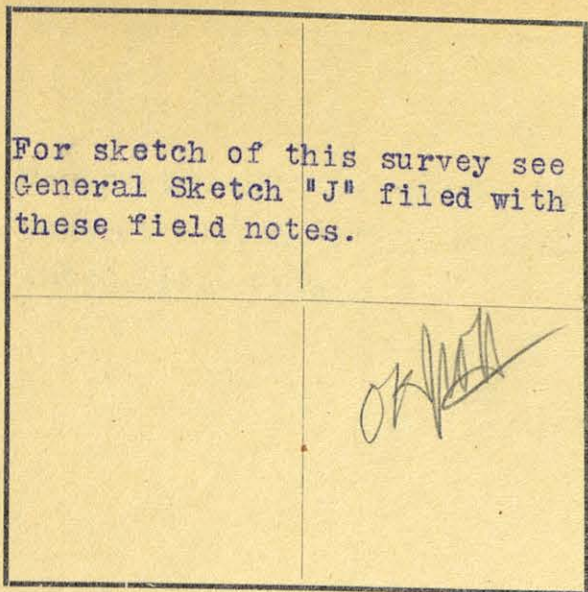
J. M. Sparks

D. Jones

W. B. Twibell

April, 1902

1710



The State of Texas,

Terry County, No. 7
 or District, Blk. C-38

FIELD NOTES of a survey of 640
 acres of land made for the Public Free School Fund by
 virtue of an Act of the First Called Session of the Twenty-
 Sixth Legislature, approved February 23, 1900, providing
 for the survey and sale of the unsurveyed school land.
 Said land is situated in Terry
 County, about 15.13 miles S. 25° E from
 center of County, and known as survey No. 7
 in Block No. C-38

Magnetic Variation 10° 47' E
 Angle 1° 27' from Polaris in Western Elongation

BEGINNING AT the S.E. corner of survey No. 6, this block, thence West
 1901 varas to the S.E. of survey No. 4, this block; thence South 1901
 varas to the N.E. of survey No. 2; thence East 1901 varas to a point;
 thence North 1901 varas to the place of beginning

to the place of beginning.

*Correct on map of Terry
 Co. for 640 ac. 9-9-36
 Giles
 Patented
 9-9-36
 W. Robertson*

J. M. Spears.

D. Jones

Chain Carriers

I, W. D. Twichell, State Surveyor for the State of Texas, do hereby
 certify that the foregoing survey was made by me according to law under the direction of the Commissioner of the
 General Land Office by establishing base lines for the block to which this survey belongs; that the limits, boundaries
 and corners, with the marks, natural and artificial, are truly described in the foregoing Plat and Field Notes.

Surveyed 17th day of April, 1902 1900.

W. D. Twichell
 State Surveyor for the State of Texas.

For sketch of this survey see
 General Sketch "J" filed with
 these field notes.

F- 101902
CORRECT ON MAP FOR 640 ACRES
10-11-51 JHK
Patented
10-18-51
Robinson

The State of Texas,

Terry County, Survey No. 8 640
 or District, Blk. C-38

FIELD NOTES of a survey of 640
 acres of land made for the Public Free School Fund by
 virtue of an Act of the First Called Session of the Twenty-
 Sixth Legislature, approved February 23, 1900, providing
 for the survey and sale of the unsurveyed school land.
 Said land is situated in Terry
 County, about 10 1/3 miles S. 25° E from
 Brownfield center of County, and known as survey No. 8
 in Block No. C-38

Magnetic Variation 10° 47' E
 Angle 1° 27' from Polaris in Western Elongation

BEGINNING AT the S.E. corner of survey No. 7, this block; thence West
 1901 varas to the S.E. of survey No. 3, this block; thence South 1901
 varas to the N.E. of survey No. 1; thence East 1901 varas to a stone
 7X4X2 inches marked X and four pits; thence North 1901 varas to the
 place of beginning.

to the place of beginning.

F.N. OK
2-2-59
JHK

J. M. Spears,

D. Jones

Chain Carriers

I, W. D. Twichell, State Surveyor for the State of Texas, do hereby
 certify that the foregoing survey was made by me according to law under the direction of the Commissioner of the
 General Land Office by establishing base lines for the block to which this survey belongs; that the limits, boundaries
 and corners, with the marks, natural and artificial, are truly described in the foregoing Plat and Field Notes.

Surveyed 17th day of April, 1902 1900.

W. D. Twichell
 State Surveyor for the State of Texas.

For sketch of this survey see General Sketch "J" filed with these field notes

F-87061
 CORRECT ON MAP FOR *640* ACRES
9-8-50 *APLW*
Patented
9-13-50
Archibuteau

The State of Texas,

Survey
 }
 Terry & Dawson County, No. 9
 or District, Blk. C-38

FIELD NOTES of a survey of 640

acres of land made for the Public Free School Fund by virtue of an Act of the First Called Session of the Twenty-Sixth Legislature, approved February 23, 1900, providing for the survey and sale of the unsurveyed school land.

Said land is situated in ~~Terry, 581 acres~~
~~Dawson, 59 acres~~

County, about *17/5* miles *S 20° E* from

Brownfield center of County, and known as survey No. 9

in Block No. C-38

Magnetic Variation 10° 47' E
 Angle 1° 27' from Polaris in Western Elongation

BEGINNING AT the S.E. corner of survey No. 8 at a stone 7X4X2 marked X and four pits; thence South 1901 varas to a point; thence West 1901 varas to a stone 10X6X6 marked X and four pits for the S.E. corner of survey No. 1, this block, whence Dewey windmill bears North 46° 53' East; thence North 1901 varas to the S.E. corner of survey No. 2; thence East 1901 varas to the place of beginning

to the place of beginning.

J. M. Spears

D. Jones

Chain Carriers

I, W. D. Twichell, State Surveyor for the State of Texas, do hereby certify that the foregoing survey was made by me according to law under the direction of the Commissioner of the General Land Office by establishing base lines for the block to which this survey belongs; that the limits, boundaries and corners, with the marks, natural and artificial, are truly described in the foregoing Plat and Field Notes.

Surveyed 17th day of April, 1902 1900.

W. D. Twichell
 State Surveyor for the State of Texas.

For sketch of this survey see General Sketch "J" filed with these field notes.

The State of Texas,

Survey

Terry & Dawson County, No. 19 or District, Blk. C-38

FIELD NOTES of a survey of 640

acres of land made for the Public Free School Fund by virtue of an Act of the First Called Session of the Twenty-Sixth Legislature, approved February 23, 1900, providing for the survey and sale of the unsurveyed school land.

Said land is situated in Terry, 581 acres Dawson, 59 acres County, about 17 miles S 33° E from center of County, and known as survey No. 19 in Block No. C-38

Magnetic Variation 10° 47' E

Angle 1° 27' from Polaris in Western Elongation

BEGINNING AT the N.E. corner of survey No. 18, this block; thence West 1901 varas to the N.E. of survey No. 10; thence North 1901 varas to a stone 7X4X2 inches marked X; thence East 1901 varas to a point; thence South 1901 varas to the place of beginning.

to the place of beginning.

J. M. Spears


D. Jones

Chain Carriers

I, W. D. Twichell, State Surveyor for the State of Texas, do hereby certify that the foregoing survey was made by me according to law under the direction of the Commissioner of the General Land Office by establishing base lines for the block to which this survey belongs; that the limits, boundaries and corners, with the marks, natural and artificial, are truly described in the foregoing Plat and Field Notes.

Surveyed 17th day of April, 1902 1900.

W. D. Twichell State Surveyor for the State of Texas.



The State of Texas,

Survey
 Terry County, No. 20
 or District, Blk. C-38

FIELD NOTES of a survey of 640

acres of land made for the Public Free School Fund by
 virtue of an Act of the First Called Session of the Twenty-
 Sixth Legislature, approved February 23, 1900, providing
 for the survey and sale of the unsurveyed school land.

Said land is situated in Terry
 County, about 16 1/4 miles S. 25° E. from
 Brownfield center of County, and known as survey No. 20

in Block No. C-38

Magnetic Variation 10° 47' E.

Angle 1° 27' from Polaris in Western Elongation

BEGINNING AT the N.E. corner of survey No. 19, this block; thence
 West 1901 varas to a stone 7X4X2 inches marked X and four pits; thence
 North 1901 varas to the N.E. of survey No. 8; thence East 1901 varas
 to a stone 7X5X3 and marked X and four pits; thence South 1901 varas
 to the place of beginning.

to the place of beginning.

*Patented
 7-1-40
 J. M. Spears*

J. M. Spears

D. Jones

Chain Carriers

I, W. D. Twichell, State Surveyor for the State of Texas, do hereby
 certify that the foregoing survey was made by me according to law under the direction of the Commissioner of the
 General Land Office by establishing base lines for the block to which this survey belongs; that the limits, boundaries
 and corners, with the marks, natural and artificial, are truly described in the foregoing Plat and Field Notes.

Surveyed 17th day of April, 1902 1900.

W. D. Twichell
 State Surveyor for the State of Texas.

F-86787

FIELD NOTES.

Survey No. 20

Block No. C-38


County. Terry

Filed in Land Office this the _____ day _____ 190

Bascom Giles
Commissioner.

CORRECT ON MAP FOR 640⁰ ACRES

6-24-40
Frend



The State of Texas,

Terry County, No. 21
or District, Blk. C38

FIELD NOTES of a survey of 640 acres of land made for the Public Free School Fund by virtue of an Act of the First Called Session of the Twenty-Sixth Legislature, approved February 23, 1900, providing for the survey and sale of the unsurveyed school land. Said land is situated in Terry County, about 15 1/2 miles S 25° E from Brownfield center of County, and known as survey No. 21 in Block No. C-38

Magnetic Variation 10° 47' E
Angle 1° 27' from Polaris in Western Elongation

BEGINNING AT the N.E. corner of survey No 20 at a stone 7X5X3 inches marked X and four pits; thence West 1901 varas to the N.E. of survey No. 8; thence North 1901 varas to the N.E. of survey No. 7, this block; thence East 1901 varas to a point; thence South 1901 varas to the place of beginning

to the place of beginning.

Correct on map of Terry Co. for 640 ac. 9-9-36 Giles
Patented 9-9-36
Ed. R. Johnson

J. M. Spears

D. Jones

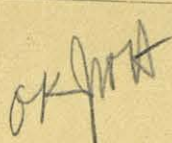
Chain Carriers

I, W. D. Twichell

State Surveyor for the State of Texas, do hereby certify that the foregoing survey was made by me according to law under the direction of the Commissioner of the General Land Office by establishing base lines for the block to which this survey belongs; that the limits, boundaries and corners, with the marks, natural and artificial, are truly described in the foregoing Plat and Field Notes.

Surveyed 17th day of April, 1902 1900.

W. D. Twichell
State Surveyor for the State of Texas.

<p>For sketch of this survey see General Sketch "J" filed with these field notes</p>	
--	---

The State of Texas,

Survey
 Terry County, No. 22
 or District, Blk. C-38

FIELD NOTES of a survey of 640

acres of land made for the Public Free School Fund by virtue of an Act of the First Called Session of the Twenty-Sixth Legislature, approved February 23, 1900, providing for the survey and sale of the unsurveyed school land.

Said land is situated in Terry County, about 13 15 miles S 40° E from ^{25°} Brownfield center of County, and known as survey No. 22 in Block No. C-38

Magnetic Variation 10° 47' E.
 Angle 1° 27' from Polaris in Western Elongation

BEGINNING AT the N.E. corner of survey No. 21, this block; thence West 1901 varas to the N.E. of survey No. 7; thence North 1901 varas to the N.E. survey No. 6; thence East 1901 varas to a point; thence South 1901 varas to the place of beginning.

to the place of beginning.

Correct on map of Terry Co. for 640 a.c. 9-9-36 Giles
Valuted 9-9-36 W. D. Twichell

J. M. Spears

D. Jones.

Chain Carriers

I, W. D. Twichell State Surveyor for the State of Texas, do hereby certify that the foregoing survey was made by me according to law under the direction of the Commissioner of the General Land Office by establishing base lines for the block to which this survey belongs; that the limits, boundaries and corners, with the marks, natural and artificial, are truly described in the foregoing Plat and Field Notes.

Surveyed 17th day of April, 1902 1900.

W. D. Twichell
 State Surveyor for the State of Texas.

For sketch of this survey see General Sketch "J" filed with these field notes	

The State of Texas,

Survey

Terry County, No. 23

or District, Blk. C-38

FIELD NOTES of a survey of 640

acres of land made for the Public Free School Fund by virtue of an Act of the First Called Session of the Twenty-Sixth Legislature, approved February 23, 1900, providing for the survey and sale of the unsurveyed school land.

Said land is situated in Terry

County, about 13 1/2 miles S 40° E from

Brownfield center of County, and known as survey No. 23

in Block No. C-38

Magnetic Variation 10° 47' E

Angle 1° 27' from Polaris in Western Elongation

BEGINNING AT the S.E. corner of survey No. 5, this block; thence North 1901 varas to the S.E. of survey No. 7, block M; thence East 1901 varas to the S.W. of survey No. 3, block M; thence South 1901 varas to the North boundary of survey No. 22; thence West at 1197 varas, passing the N.W. corner of survey No. 22, 1901 varas to the place of beginning.

to the place of beginning.

Correct on map of Terry Co. for 640 ac. 2-16-37 Woodland.

Patented 2-19-37 W. D. Twichell

J. M. Spears

D. Jones

Chain Carriers

I, W. D. Twichell, State Surveyor for the State of Texas, do hereby certify that the foregoing survey was made by me according to law under the direction of the Commissioner of the General Land Office by establishing base lines for the block to which this survey belongs; that the limits, boundaries and corners, with the marks, natural and artificial, are truly described in the foregoing Plat and Field Notes.

Surveyed 17th day of 1902

W. D. Twichell State Surveyor for the State of Texas.

For sketch of this survey see General Sketch "J" filed with these field notes

The State of Texas,

Terry County, No. 24 or District, Blk. C-38

FIELD NOTES of a survey of 640 acres of land made for the Public Free School Fund by virtue of an Act of the First Called Session of the Twenty-Sixth Legislature, approved February 23, 1900, providing for the survey and sale of the unsurveyed school land. Said land is situated in Terry County, about 15 miles N 44° E from center of County, and known as survey No. 24 in Block No. C-38

Magnetic Variation 10° 47' E. Angle 1° 27' from Polaris in Western Elongation

BEGINNING AT the S.E corner of survey No. 23, this block; thence North 1901 varas to the S.E. of survey No. 6, block M; thence East 1901 varas to the S.W. corner of survey No 2, block M; thence South 1901 varas to a point; thence West 1901 varas to the place of beginning.

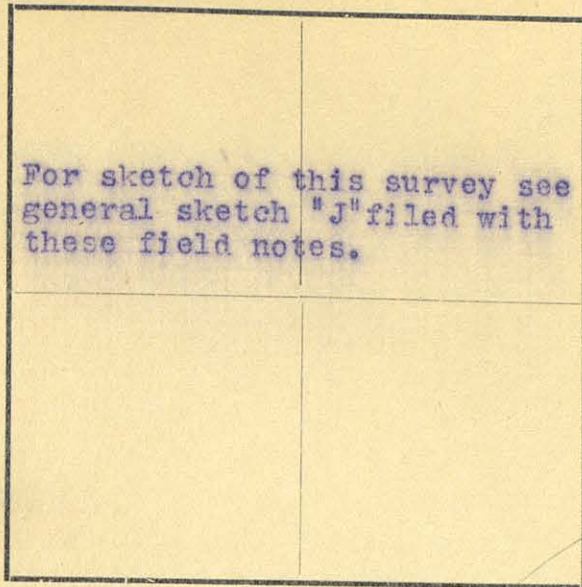
..... to the place of beginning.

J. M. Speers } Chain Carriers D. Jones }

I, W. D. Twichell, State Surveyor for the State of Texas, do hereby certify that the foregoing survey was made by me according to law under the direction of the Commissioner of the General Land Office by establishing base lines for the block to which this survey belongs; that the limits, boundaries and corners, with the marks, natural and artificial, are truly described in the foregoing Plat and Field Notes.

Surveyed 17th day of April, 1902 1900.

W. D. Twichell State Surveyor for the State of Texas.



For sketch of this survey see general sketch "J" filed with these field notes.

The State of Texas,

Terry & Dawson County, No. 5
or District, Blk. C39
581 a. in Terry & 59 a. in Dawson Cos.

FIELD NOTES of a survey of 640

acres of land made for the Public Free School Fund by virtue of an Act of the First Called Session of the Twenty-Sixth Legislature, approved February 23, 1900, providing for the survey and sale of the unsurveyed school land.

Said land is situated in Terry & Dawson County, about 18 miles S. 35° E. from center of Terry County, and known as survey No. 5 in Block No. C39

Magnetic Variation 10° 47' E.
Angle 1° 27' from Polaris in western Elongation

BEGINNING AT the N.E. corner of survey No. 3 this block; thence North 1901 varas to a point; thence West 1901 varas to the N.E. corner of survey No. 19 in block C38; thence South 1901 varas to the N.E. corner of survey No. 18, block C38; thence East 1901 varas to the place of beginning.

J.M. Spears

D. Jones

Chain Carriers

I, W.D. Twichell, State Surveyor for the State of Texas, do hereby certify that the foregoing survey was made by me according to law under the direction of the Commissioner of the General Land Office by establishing base lines for the block to which this survey belongs; that the limits, boundaries and corners, with the marks, natural and artificial, are truly described in the foregoing Plat and Field Notes.

Surveyed April 17, 1902 day of 1900.

W.D. Twichell State Surveyor for the State of Texas.

For sketch of this survey see general sketch "J" filed with these field notes.

The State of Texas,

Survey

Terry County, No. 6 or District, Blk. C39

FIELD NOTES of a survey of 640

acres of land made for the Public Free School Fund by virtue of an Act of the First Called Session of the Twenty-Sixth Legislature, approved February 23, 1900, providing for the survey and sale of the unsurveyed school land.

Said land is situated in Terry County, about 17 miles S. 37° E. from center of County, and known as survey No. 6 in Block No. C39.

Magnetic Variation 10° 47' E.

Angle 1° 27' from Polaris in western Elongation

BEGINNING AT the N.E. corner of survey No. 5 this block; thence

North to a point; thence West a stone marked x 7X5X3 and four pits for the N.E. corner of survey No. 20, block C38; thence South 1901 varas to the N.E. corner of survey No. 19 block C38; thence East 1901 varas

to the place of beginning.

J. M. Spears.

D. Jones.

Chain Carriers

W. D. Twichell

I, W. D. Twichell, State Surveyor for the State of Texas, do hereby certify that the foregoing survey was made by me according to law under the direction of the Commissioner of the General Land Office by establishing base lines for the block to which this survey belongs; that the limits, boundaries and corners, with the marks, natural and artificial, are truly described in the foregoing Plat and Field Notes.

Surveyed April 17, 1902, day of 1900.

W. D. Twichell State Surveyor for the State of Texas.

For sketch of this survey see general sketch "J" filed with these field notes.

7834

The State of Texas,

Terry County, Survey No. 7
 or District, Blk. C39

FIELD NOTES of a survey 640
 acres of land made for the Public Free School Fund by virtue of an Act of the First Called Session of the Twenty-Sixth Legislature, approved February 23, 1900, providing for the survey and sale of the unsurveyed school land. Said land is situated in Terry County, about 16.14 miles ^{5.30°E} ~~8.39°E~~ from ~~center of County~~ ^{Brownfield} and known as survey No. 7 in Block No. C39

Magnetic Variation 10°47'E.
 Angle 1°27' from Polaris in western Elongation

BEGINNING AT the N.E. corner of survey No. 6 this block; thence North 1901 varas to stone 6x5x4 inches marked X and four pits in lose sand whence McNaries' windmill bears N.23°38'W. about 1 1/2 miles and crow's nest in china grove bears N.76°56'E., Dewey windmill bears S.42°57'W.; thence West 1901 varas to the N.E. corner of survey No. 21, block C38; thence South 1901 varas to stone 7x5x3 inches marked X and four pits; thence East 1901 varas to the place of beginning.

F. 71834
 CORRECT ON MAP FOR 640 ACRES
 5/17/48 VES
 Pattee
 5-17-48
 Roberson

J.M. Spears.
 D. Jones. } Chain Carriers

W. D. Twichell, State Surveyor for the State of Texas, do hereby certify that the foregoing survey was made by me according to law under the direction of the Commissioner of the General Land Office by establishing base lines for the block to which this survey belongs; that the limits, boundaries and corners, with the marks, natural and artificial, are truly described in the foregoing Plat and Field Notes.

Surveyed April 17, 1902 day of 1900.
 W. D. Twichell
 State Surveyor for the State of Texas.

For sketch of this survey see general sketch "J" filed with these field notes.

File # 71657

CORRECT ON MAP FOR 640 ACRES
6/17/1948 YES
Patman
5-17-48
Roberts

The State of Texas,

Terry County, Survey No. 8
or District, Blk. C39

FIELD NOTES of a survey of 640 acres of land made for the Public Free School Fund by virtue of an Act of the First Called Session of the Twenty-Sixth Legislature, approved February 23, 1900, providing for the survey and sale of the unsurveyed school land. Said land is situated in Terry County, about 15 1/3 miles S. 30° E. from Brownfield center of County, and known as survey No. 8 in Block No. C39

Magnetic Variation 10°47'E.
Angle 1°27' from Polaris in western Elongation

BEGINNING AT the N.E. corner of survey No. 7 this block at a stone 6x5x4 inches marked X and four pits in lose sand whence McNaries' windmill bears N. 23° 38' W. about 1 1/2 miles a crow's nest in china grove bears N. 76° 56' E., Dewey mill bears S. 42° 57' W.; thence North 1901 varas to a point; thence West at 704 varas pass the S.E. corner of survey No. 24 block C38 at 1901 varas the N.E. corner of survey No. 22 block C38; thence South 1901 varas to the N.E. corner of survey 21 block C38; thence East 1901 varas to the place of beginning.

CORRECT ON MAP FOR _____ ACRES

J. M. Spears
D. Jones. } Chain Carriers

I, W. D. Twichell, State Surveyor for the State of Texas, do hereby certify that the foregoing survey was made by me according to law under the direction of the Commissioner of the General Land Office by establishing base lines for the block to which this survey belongs; that the limits, boundaries and corners, with the marks, natural and artificial, are truly described in the foregoing Plat and Field Notes.

Surveyed April 17, 1902, day of _____ 1900.
W. D. Twichell
State Surveyor for the State of Texas.

For sketch of this survey see general sketch "J" filed with these field notes.

The State of Texas,

Terry County, No. 9 or District, Blk. C39

FIELD NOTES of a survey of 640

acres of land made for the Public Free School Fund by virtue of an Act of the First Called Session of the Twenty-Sixth Legislature, approved February 23, 1900, providing for the survey and sale of the unsurveyed school land. Said land is situated in Terry County, about 15 miles S. 46° E. from center of County, and known as survey No. 9 in Block No. C39

Magnetic Variation 10° 47' E. Angle 1° 27' from Polaris in western Elongation

BEGINNING AT the N.E. corner of survey No. 8 this block; thence West 704 varas to the S.E. corner of survey No. 24 block C38; thence North 1901 varas to the S.E. corner of survey No. 3 T.T.R.R. Co., block M; thence East 1901 varas to the S.E. corner of survey No. 2 block M; thence South 1901 varas to a point; thence West 1197 varas to the place of beginning.

J.M. Spears

D. Jones

Chain Carriers

I, W. D. Twichell, State Surveyor for the State of Texas, do hereby certify that the foregoing survey was made by me according to law under the direction of the Commissioner of the General Land Office by establishing base lines for the block to which this survey belongs; that the limits, boundaries and corners, with the marks, natural and artificial, are truly described in the foregoing Plat and Field Notes.

Surveyed April 17, 1902 day of 1900.

W.D. Twichell State Surveyor for the State of Texas.

For sketch of this survey see general sketch "J" filed with these field notes.

The State of Texas,

Terry County, Survey No. 10
 or District, Blk. C39

FIELD NOTES of a survey of 640

acres of land made for the Public Free School Fund by virtue of an Act of the First Called Session of the Twenty-Sixth Legislature, approved February 23, 1900, providing for the survey and sale of the unsurveyed school land.

Said land is situated in Terry County, about 16 miles S.45°E. from center of County, and known as survey No. 10 in Block No. C39

Magnetic Variation 10°47'E.
 Angle 1°27' from Polaris in western Elongation

BEGINNING AT the S.E. corner of survey No.9 this block; thence East 704 varas to stone 6x5x4 inches marked X and four pits whence steel windmill bears N.26°56'E.; thence South 1901 varas to a point; thence West 1901 varas to a stone 6x5x4 inches marked X and four pits in loose sand whence McNaries' ranch windmill bears N. 23°38'W. about 1½ miles, crow's nest in china grove bears N.76°56'E. Dewey mill bears S.42°57'W.; thence North 1901 varas to the N.E. corner of survey No.8; thence East 1197 varas to the place of beginning.

J.M. Spears

D. Jones.

Chain Carriers

I, W.D. Twichell, State Surveyor for the State of Texas, do hereby certify that the foregoing survey was made by me according to law under the direction of the Commissioner of the General Land Office by establishing base lines for the block to which this survey belongs: that the limits, boundaries and corners, with the marks, natural and artificial, are truly described in the foregoing Plat and Field Notes.

Surveyed April 17, 1902, day of 1900

W.D. Twichell
 State Surveyor for the State of Texas.

For sketch of this survey see general sketch "J" filed with these field notes.

F-71833
RECORDED IN MAP FOR 640 ACRES
9-21-50 JMK
Patent 9-29-50
Whitman

The State of Texas,

Survey

Terry County,

No. 11

or

District, Blk. C39

FIELD NOTES of a survey of 640

acres of land made for the Public Free School Fund by virtue of an Act of the First Called Session of the Twenty-Sixth Legislature, approved February 23, 1900, providing for the survey and sale of the unsurveyed school land.

Said land is situated in Terry

County, about 17 1/3 miles S. 43° E. from center of County, and known as survey No. 11

in Block No. C39

Magnetic Variation 10°47'E.

Angle 1°27' from Polaris in western Elongation

BEGINNING AT the S.E. corner of survey No. 10 this block; thence

South 1901 varas to a point; thence West 1901 varas to the S.E. corner of survey No. 7; thence North 1901 varas to stone 6x5x4 inches marked X and four pits in loose sand whence McNaries' ranch wind-mill bears N. 23° 38' W. about 1 1/2 miles, a crow's nest in china grove bears N. 76° 56' E., Dewey mill bears S. 42° 57' W.; thence East 1901 varas

to the place of beginning.

OK

J.M. Spears

B. Jones.

Chain Carriers

I, W. D. Twichell

State Surveyor for the State of Texas, do hereby certify that the foregoing survey was made by me according to law under the direction of the Commissioner of the General Land Office by establishing base lines for the block to which this survey belongs; that the limits, boundaries and corners, with the marks, natural and artificial, are truly described in the foregoing Plat and Field Notes.

Surveyed April 17, 1902 day of _____ 1900.

W.D. Twichell
State Surveyor for the State of Texas.

The State of Texas,

Survey

Terry

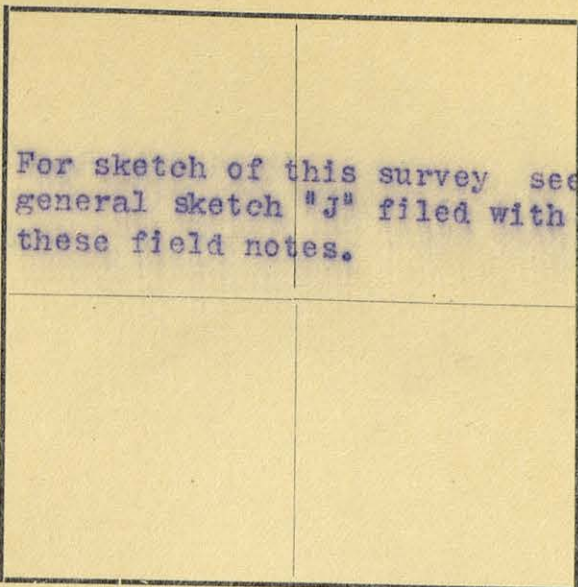
County,

No. 12

or

District,

Blk. 039



FIELD NOTES of a survey of 640

acres of land made for the Public Free School Fund by virtue of an Act of the First Called Session of the Twenty-Sixth Legislature, approved February 23, 1900, providing for the survey and sale of the unsurveyed school land.

Said land is situated in Terry

County, about 18 miles S.40°E. from

center of County, and known as survey No. 12

in Block No. 039

Magnetic Variation 10°47'E.

Angle 1°27' from Polaris in western Elongation

BEGINNING AT the S.E. corner of survey No. 11 this block; thence

South 1901 varas to a point; thence West 1901 varas to the N.E.

corner of survey No. 5; thence North 1901 varas to the N.E. corner

of survey No. 6; thence East 1901 varas

to the place of beginning.

J. M. Spears

D. Jones.

Chain Carriers

W. D. Twitchell

I, W. D. Twitchell, State Surveyor for the State of Texas, do hereby certify that the foregoing survey was made by me according to law under the direction of the Commissioner of the General Land Office by establishing base lines for the block to which this survey belongs; that the limits, boundaries and corners, with the marks, natural and artificial, are truly described in the foregoing Plat and Field Notes.

Surveyed April 17, 1902, day of 1900.

W. D. Twitchell State Surveyor for the State of Texas.

For sketch of this survey see general sketch "J" filed with these field notes.	

The State of Texas,

Survey

Terry & Dawson County, No. 13

or District, Blk C39

581 a. in Terry & 59 a. in Dawson Cos.

FIELD NOTES of a survey of 640

acres of land made for the Public Free School Fund by virtue of an Act of the First Called Session of the Twenty-Sixth Legislature, approved February 23, 1900, providing for the survey and sale of the unsurveyed school land.

Said land is situated in Terry & Dawson

County, about 18 miles S. 38° E. from

Terry center of County, and known as survey No. 13

in Block No. C39

Magnetic Variation 10°47' E.
Angle 1°27' from Polaris in western Elongation

BEGINNING AT the S.E. corner of survey No. 12 this block; thence South 1901 varas to a point; thence West 1901 varas to the N.E. corner of survey No. 3; thence North 1901 varas to the N.E. corner of survey No. 5; thence East 1901 varas

_____ to the place of beginning.

J.M. Spears

D. Jones.

Chain Carriers

W.D. Twichell

I, W.D. Twichell, State Surveyor for the State of Texas, do hereby certify that the foregoing survey was made by me according to law under the direction of the Commissioner of the General Land Office by establishing base lines for the block to which this survey belongs; that the limits, boundaries and corners, with the marks, natural and artificial, are truly described in the foregoing Plat and Field Notes.

Surveyed April 17, 1902. day of 1900.

W.D. Twichell
State Surveyor for the State of Texas.

The State of Texas,

Survey

Terry

County,

No. 19

or

District,

Blk. C39

For sketch of this survey see general sketch "J" filed with these field notes.

FIELD NOTES of a survey of 640

acres of land made for the Public Free School Fund by virtue of an Act of the First Called Session of the Twenty-Sixth Legislature, approved February 23, 1900, providing for the survey and sale of the unsurveyed school land.

Said land is situated in Terry

County, about 18-16 miles ³⁰ S. 42° E. from center of County, and known as survey No. 19

in Block No. C39

Magnetic Variation 10°47' E.
Angle 1°27' from Polaris in western Elongation

BEGINNING AT the N.E. corner of survey No. 18 this block; thence

North 3019 varas to a point; thence West 1197 varas to the East line of survey No. 11 this block; thence South at 783 varas pass the N.E. corner of survey No. 12 at 2684 pass the N.E. corner of survey No. 13 at 3019 varas the N.W. corner of survey No. 18 this block; thence East 1197 varas

to the place of beginning.

Patented 11/19/27
file 99669
with

J.M. Spears

D. Jones.

Chain Carriers

I, W.D. Twichell, State Surveyor for the State of Texas, do hereby certify that the foregoing survey was made by me according to law under the direction of the Commissioner of the General Land Office by establishing base lines for the block to which this survey belongs; that the limits, boundaries and corners, with the marks, natural and artificial, are truly described in the foregoing Plat and Field Notes.

Surveyed April 17, 1900 day of 1900.

W.D. Twichell
State Surveyor for the State of Texas.

For sketch of this survey see general sketch "J" filed with these field notes.	

The State of Texas,

Survey

Terry

County,

No. 20

or

District,

Blk. C39

FIELD NOTES of a survey of 640

acres of land made for the Public Free School Fund by virtue of an Act of the First Called Session of the Twenty-Sixth Legislature, approved February 23, 1900, providing for the survey and sale of the unsurveyed school land.

Said land is situated in Terry

County, about 17 miles S. 45° E. from

center of County, and known as survey No. 20

in Block No. C39

Magnetic Variation 10° 47' E.

Angle 1° 27' from Polaris in western Elongation

BEGINNING AT the N.E. corner of survey No. 19 this block; thence

North 3019 varas to a point; thence West 1197 varas to a stone

6x5x4 inches marked X and four pits whence steel windmill bears

N. 26° 56' E.; thence South at 1901 varas pass the S.E. corner of

survey No. 10 at 3019 varas the N.W. corner of survey No. 19 this

block; thence East 1197 varas

to the place of beginning.

J.M. Spears

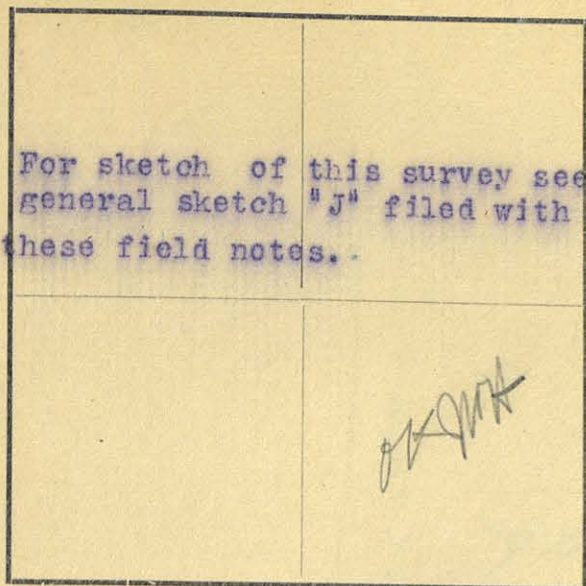
D. Jones.

Chain Carriers

I, W. D. Twichell, State Surveyor for the State of Texas, do hereby certify that the foregoing survey was made by me according to law under the direction of the Commissioner of the General Land Office by establishing base lines for the block to which this survey belongs; that the limits, boundaries and corners, with the marks, natural and artificial, are truly described in the foregoing Plat and Field Notes.

Surveyed April 17, 1902 day of 1900.

W. D. Twichell State Surveyor for the State of Texas.



The State of Texas,

Survey }
 Terry County, No. 21
 or District, Blk. C39

FIELD NOTES of a survey of 640
 acres of land made for the Public Free School Fund by
 virtue of an Act of the First Called Session of the Twenty-
 Sixth Legislature, approved February 23, 1900, providing
 for the survey and sale of the unsurveyed school land.
 Said land is situated in Terry
 County, about 16 miles S. 48° E. from
 center of County, and known as survey No. 21
 in Block No. C39

Magnetic Variation 10° 47' E.
 Angle 1° 27' from Polaris in western Elongation

BEGINNING AT the N.E. corner of survey No. 20 this block; thence
 North at 1156 varas a point whence a stone 13x10x3 inches marked X
 and four pits in firm ground bears West 253 varas, from stone a
 steel mill bears N. 13° 21' E. at 1901 varas the N.W. corner of survey
 No. 40 in block O; thence West 1901 varas to the S.E. corner of
 survey No. 2, T. F. R. R. Co., block M; thence South 1901 varas to the
 S.E. corner of survey No. 9 this block; thence East at 704 varas a
 stone 6x5x4 inches marked X and four pits whence a steel mill bears
 N. 26° 56' E. for the N.E. corner of survey 10 this block at 1901 varas
 to the place of beginning.

J. M. Spears

D. Jones.

Chain Carriers

I, W. D. Twichell, State Surveyor for the State of Texas, do hereby
 certify that the foregoing survey was made by me according to law under the direction of the Commissioner of the
 General Land Office by establishing base lines for the block to which this survey belongs; that the limits, boundaries
 and corners, with the marks, natural and artificial, are truly described in the foregoing Plat and Field Notes.

Surveyed April 17, 1902, day of 1900.

W. D. Twichell
 State Surveyor for the State of Texas.

FIELD NOTES.

Survey No. 8487
 Block No. 14
 County. Perry
 Filed in Land Office this the 14 day
 1900
 Commissioner.

Patented Oct. 7 1924.
 No. 20, Vol. 24 A.
 PIERSON

For sketch of this survey see
 general sketch filed with
 these field notes.

J. M. Sperry
 D. Jones
 W. P. Swinford
 April 14, 1900.

For sketch of this survey see general sketch "J" filed with these field notes.	

The State of Texas,

Survey

Terry

County,

No. 22

or

District,

Blk. C39

FIELD NOTES of a survey of 640

acres of land made for the Public Free School Fund by virtue of an Act of the First Called Session of the Twenty-Sixth Legislature, approved February 23, 1900, providing for the survey and sale of the unsurveyed school land.

Said land is situated in Terry

County, about 15 miles S. 51° E. from

center of County, and known as survey No. 22

in Block No. C39

Magnetic Variation 10° 30' E.
Angle 1° 27' from Polaris in western Elongation

BEGINNING AT the N.E. corner of survey No. 21 this block; thence North at 1136 varas a point whence a stone 8x8x5 inches marked X and four pits bears West 250 varas at 1901 varas the N.W. corner of survey No. 39, block O; thence West 1901 varas to the N.E. corner of survey No. 2, T.T.R.R. Co., block M; thence South 1901 varas to the N.E. corner of survey No. 9 this block; thence East 1901 varas _____ to the place of beginning.

J.M. Spears

D. Jones.

Chain Carriers

I, W.D. Twichell, State Surveyor for the State of Texas, do hereby certify that the foregoing survey was made by me according to law under the direction of the Commissioner of the General Land Office by establishing base lines for the block to which this survey belongs, that the limits, boundaries and corners, with the marks, natural and artificial, are truly described in the foregoing Plat and Field Notes.

Surveyed April 17, 1902, day of _____ 1900.

W.D. Twichell
State Surveyor for the State of Texas.

For sketch of this survey see general sketch "J" filed with these field notes.	

The State of Texas,

Terry County, No. 24
 or District, Blk. C39

FIELD NOTES of a survey of 640

acres of land made for the Public Free School Fund by virtue of an Act of the First Called Session of the Twenty-Sixth Legislature, approved February 23, 1900, providing for the survey and sale of the unsurveyed school land.

Said land is situated in Terry

County, about 14 miles S. 53° E. from center of County, and known as survey No. 24

in Block No. C39

Magnetic Variation 10° 30' E.
Angle 1° 27' from Polaris in western Elongation

BEGINNING AT the N.E. corner of survey No. 23 this block; thence North at 1136 varas a point whence a stone 7x7x2 inches marked X and four pits bears West 244 varas, From stone, Brownfield's ranch windmill bears N. 14° 16' W. at 1901 varas the N.W. corner of survey No. 37 this block; thence West 1901 varas to the N.E. corner of survey No. 16 block T; thence South 1901 varas to the N.W. corner of survey 23 this block; thence East 1901 varas

_____ to the place of beginning.

J. M. Spears

D. Jones.

Chain Carriers

I, W. D. Twichell, State Surveyor for the State of Texas, do hereby certify that the foregoing survey was made by me according to law under the direction of the Commissioner of the General Land Office by establishing base lines for the block to which this survey belongs; that the limits, boundaries and corners, with the marks, natural and artificial, are truly described in the foregoing Plat and Field Notes.

Surveyed April 17, 1902. day of 1900.

W. D. Twichell
State Surveyor for the State of Texas.

For sketch of this survey see general sketch "J" filed with these field notes.	

The State of Texas,

Terry County, Survey No. 25
 or District, Blk. C39

FIELD NOTES of a survey of 640 acres of land made for the Public Free School Fund by virtue of an Act of the First Called Session of the Twenty-Sixth Legislature, approved February 23, 1900, providing for the survey and sale of the unsurveyed school land. Said land is situated in Terry County, about 14 miles S. 62° E. from center of County, and known as survey No. 25 in Block No. C39

Magnetic Variation 10° 30' E.
 Angle 1° 27' from Polaris in western Elongation

BEGINNING AT the N.E. corner of survey No. 24 this block; thence North at 1136 varas a point whence a stone 7x6x3 inches marked X and four pits bears West 241 varas. From stone, an alkali lake bears N. 45° E. about 700 varas at 1901 varas a point; thence West 1901 varas to the East line of block T; thence South 1901 varas to the N.W. corner of survey No. 24 this block; thence East 1901 varas to the place of beginning.

J. M. Spears

D. Jones.

Chain Carriers

I, W. D. Twichell, State Surveyor for the State of Texas, do hereby certify that the foregoing survey was made by me according to law under the direction of the Commissioner of the General Land Office by establishing base lines for the block to which this survey belongs; that the limits, boundaries and corners, with the marks, natural and artificial, are truly described in the foregoing Plat and Field Notes.

Surveyed April 17, 1902, day of 1900.

W. D. Twichell
 State Surveyor for the State of Texas.

For sketch of this survey see general sketch "J" filed with these field notes.

*F- 74810
CORRECT ON MAP FOR 640 ACRES
8-13-45
Patented
8-23-45
Robertson*

The State of Texas,

Terry County, No. 26
or District, Blk. C39

FIELD NOTES of a survey of 640

acres of land made for the Public Free School Fund by virtue of an Act of the First Called Session of the Twenty-Sixth Legislature, approved February 23, 1900, providing for the survey and sale of the unsurveyed school land.

Said land is situated in Terry County, about 13 10 miles S. 65° E. from Brownfield center of County, and known as survey No. 26 in Block No. C39

Magnetic Variation 10°30'E.
Angle 1°27' from Polaris in western Elongation

BEGINNING AT the N.E. corner of survey No.25 this block; thence North at 1136 varas a point whence a stone 9x4x2 inches marked X and four pits bears West 238 varas. From stone, Brownfield's old ranch windmill bears N.38°23'W. and the N.W.bank of alkali lake bears N.55°23'E. about 350 varas, at 1901 varas a point; thence West 1901 varas to the East line of block T; thence South 1901 varas to the N.W.corner of survey No.25 this block; thence East 1901 varas to the place of beginning.

J. M. Spears
D. Jones. } Chain Carriers

I, W. D. Twichell, State Surveyor for the State of Texas, do hereby certify that the foregoing survey was made by me according to law under the direction of the Commissioner of the General Land Office by establishing base lines for the block to which this survey belongs; that the limits, boundaries and corners, with the marks, natural and artificial, are truly described in the foregoing Plat and Field Notes.

Surveyed April 17, 1902 day of 1900.

W. D. Twichell
State Surveyor for the State of Texas.

The State of Texas,

Terry County, No. 27
or District, Blk. C39

For sketch of this survey see
general sketch "J" filed with
these field notes.

F-74809
CORRECT ON MAP FOR 640 ACRES
8-13-45
Patented
8-23-45
Robert Spear

FIELD NOTES of a survey of 640

acres of land made for the Public Free School Fund by
virtue of an Act of the First Called Session of the Twenty-
Sixth Legislature, approved February 23, 1900, providing
for the survey and sale of the unsurveyed school land.

Said land is situated in Terry
County, about 13 1/2 miles S. 63° E. from
Brownfield center of County, and known as survey No. 27
in Block No. C39

Magnetic Variation 10°30' E.
Angle 1°27' from Polaris in western Elongation

BEGINNING AT the N.E. corner of survey No. 26 this block; ~~at 1136~~
thence North at 1136 varas a point whence a stone 6x9x2 inches
marked X and four pits in firm flat bears West 235 varas, Brown-
field's windmill bears S. 85° 52' W. at 1901 varas the S.W. corner of
survey No. 7 in block Y; thence West 1901 varas to the S.E. corner
of survey No. 12 in D. & W. R. R. Co., block T; thence South 1901 varas
to the N.W. corner of survey No. 26 this block; thence East 1901 varas
to the place of beginning.

J. M. Spears

D. Jones.

Chain Carriers

I, W. D. Twichell, State Surveyor for the State of Texas, do hereby
certify that the foregoing survey was made by me according to law under the direction of the Commissioner of the
General Land Office by establishing base lines for the block to which this survey belongs; that the limits, boundaries
and corners, with the marks, natural and artificial, are truly described in the foregoing Plat and Field Notes.

Surveyed April 17, 1902, day of 1900.

W. D. Twichell
State Surveyor for the State of Texas.

For sketch of this survey see general sketch "J" filed with these field notes.	

The State of Texas,

Terry & Dawson

Survey

County, No. 20

or District, Blk. ~~2330~~ 41

581 a. in Terry & 59 a. in Dawson Cos.,

FIELD NOTES of a survey of 640

acres of land made for the Public Free School Fund by virtue of an Act of the First Called Session of the Twenty-Sixth Legislature, approved February 23, 1900, providing for the survey and sale of the unsurveyed school land.

Said land is situated in Terry & Dawson County, about 20 miles S. 43° E. from center of Terry County, and known as survey No. 20 in Block No. ~~233~~ C41

Magnetic Variation 10° 47' E.

Angle 1° 27' from Polaris in western Elongation

BEGINNING AT the N.E. corner of survey No. 19; thence North 1901 varas to the N.W. corner of survey No. 15; thence West 1901 varas to a point; thence South 1901 varas to the N.W. corner of survey No. 19; thence East 1901 varas

to the place of beginning.

J. M. Spears

W. H. Weldon.

Chain Carriers

W. D. Twichell

I, W. D. Twichell, State Surveyor for the State of Texas, do hereby certify that the foregoing survey was made by me according to law under the direction of the Commissioner of the General Land Office by establishing base lines for the block to which this survey belongs; that the limits, boundaries and corners, with the marks, natural and artificial, are truly described in the foregoing Plat and Field Notes.

Surveyed April 23, 1902, day of 1900.

W. D. Twichell State Surveyor for the State of Texas.

For sketch of this survey see general sketch "J" filed with these field notes.	

The State of Texas,

Terry County, No. 21
 or District, Blk. C41

FIELD NOTES of a survey of 640

acres of land made for the Public Free School Fund by virtue of an Act of the First Called Session of the Twenty-Sixth Legislature, approved February 23, 1900, providing for the survey and sale of the unsurveyed school land. Said land is situated in Terry County, about 20 miles S. 46° E. from center of County, and known as survey No. 21 in Block No. C41

Magnetic Variation 10° 47' E.
 Angle 1° 27' from Polaris in western Elongation

BEGINNING AT the N.E. corner of survey No. 20 this block; thence North 1901 varas to the S.W. corner of survey 30 block 0; thence West 1901 varas to the S.E. corner of survey No. 42, block 0; thence South 1901 varas to the N.W. corner of survey No. 20; thence East 1901 varas

 _____ to the place of beginning.

J.M. Spears }
 W.H. Weldon } Chain Carriers

I, W.D. Twichell, State Surveyor for the State of Texas, do hereby certify that the foregoing survey was made by me according to law under the direction of the Commissioner of the General Land Office by establishing base lines for the block to which this survey belongs; that the limits, boundaries and corners, with the marks, natural and artificial, are truly described in the foregoing Plat and Field Notes.

Surveyed April 23, 1902, day of _____ 1900.

W.D. Twichell
 State Surveyor for the State of Texas.

For sketch of this survey see general sketch "J" filed with these field notes.	

The State of Texas,

Survey
 Terry County, No. 22
 or District, Blk. C41

FIELD NOTES of a survey of 640 acres of land made for the Public Free School Fund by virtue of an Act of the First Called Session of the Twenty-Sixth Legislature, approved February 23, 1900, providing for the survey and sale of the unsurveyed school land. Said land is situated in Terry County, about 19 miles S. 44° E. from center of County, and known as survey No. 22 in Block No. C41

Magnetic Variation 10°47'E.
 Angle 1°27' from Polaris in western Elongation

BEGINNING AT the N.W. corner of survey No. 21 this block; thence West 1901 varas to the S.W. corner of survey No. 42 block O.H. & O.B. R.R. Co.; thence South 1901 varas to a point; thence East 1901 varas to the N.W. corner of survey No. 20; thence North 1901 varas to the place of beginning.

J.M. Spears
 W.H. Weldon. } Chain Carriers

I, W. D. Twichell, State Surveyor for the State of Texas, do hereby certify that the foregoing survey was made by me according to law under the direction of the Commissioner of the General Land Office by establishing base lines for the block to which this survey belongs: that the limits, boundaries and corners, with the marks, natural and artificial, are truly described in the foregoing Plat and Field Notes.

Surveyed April 23, 1902 day of 1900.

W. D. Twichell
 State Surveyor for the State of Texas.

For sketch of this survey see general sketch "J" filed with these field notes.

The State of Texas,

Terry & Dawson County, No. 23
or District, Blk. C41
581 a. in Terry & 59 a. in Dawson Cos.
FIELD NOTES of a survey of 640

acres of land made for the Public Free School Fund by virtue of an Act of the First Called Session of the Twenty-Sixth Legislature, approved February 23, 1900, providing for the survey and sale of the unsurveyed school land. Said land is situated in Terry & Dawson County, about 19 1/2 miles S. 42° E. from center of County, and known as survey No. 23 in Block No. C41

Magnetic Variation 10° 47' E.
Angle 1° 27' from Polaris in western Elongation

BEGINNING AT the S.E. corner of survey No. 22 this block; thence South 1901 varas to the N.W. corner of survey No. 19; thence West 1901 varas to the East line of block C39; thence North 1901 varas to the S.W. corner of survey No. 22; thence East 1901 varas to the place of beginning.

J.M. Spears
W.R. Weldon. } Chain Carriers

I, W.D. Twichell, State Surveyor for the State of Texas, do hereby certify that the foregoing survey was made by me according to law under the direction of the Commissioner of the General Land Office by establishing base lines for the block to which this survey belongs; that the limits, boundaries and corners, with the marks, natural and artificial, are truly described in the foregoing Plat and Field Notes.

Surveyed April 23, 1902 day of 1900.

W.D. Twichell
State Surveyor for the State of Texas.

I, W. D. Twitchell, State Surveyor, hereby certify that a true and correct copy of the field notes contained in this volume from page 59 to page 147, inclusive, were made and put in bound volume No. A 2 for use of Surveyor's office of Haward Land Dist County.

W. D. Twitchell
State Surveyor.

