

FIELD NOTES

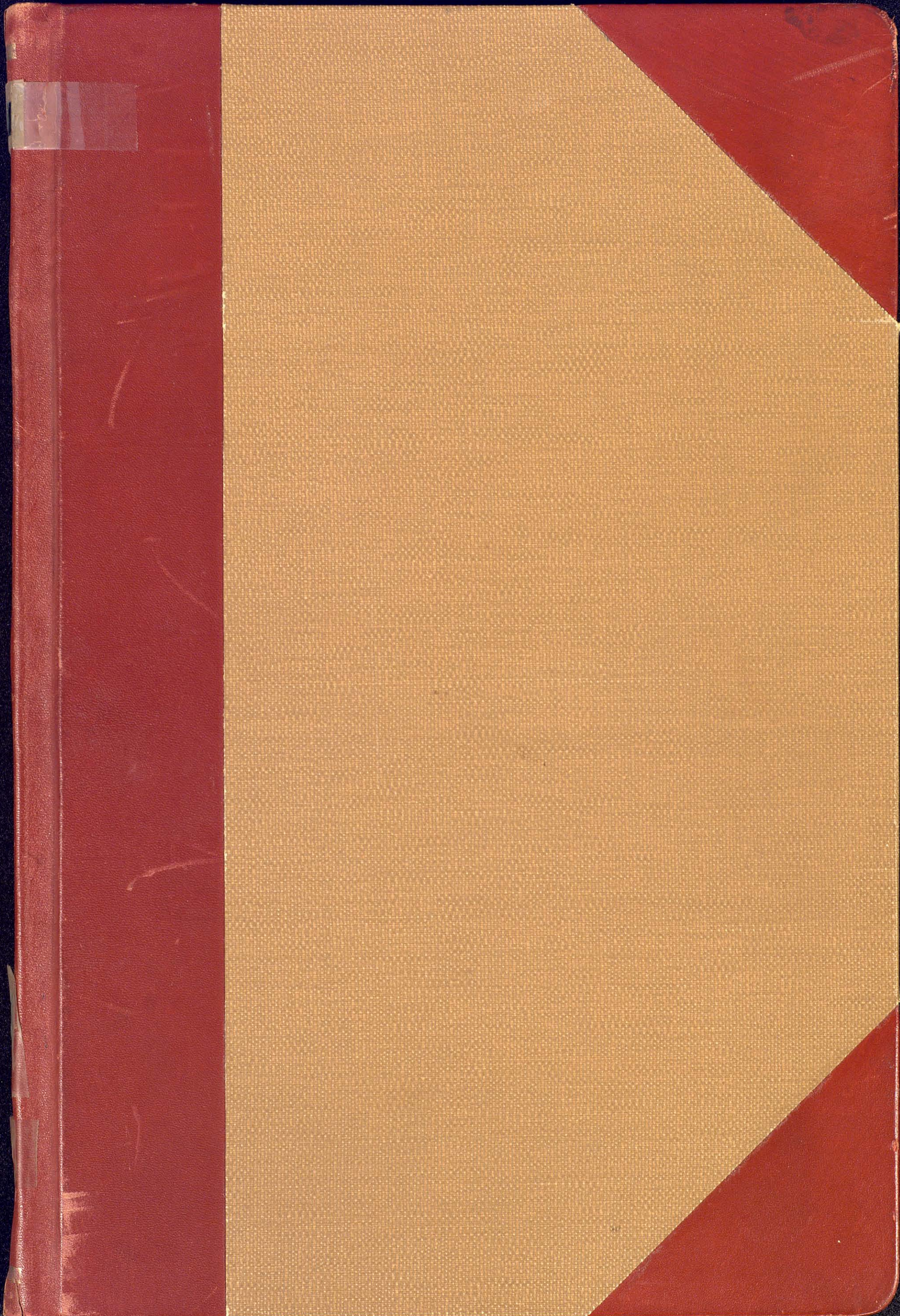
SCHOOL LAND VOL. 1 WINKLER COUNTY


BLKS. C 22 C 28 C 24

30

30

30





a

VOLUME 1
FIELDNOTES
PUBLIC SCHOOL LAND
ACT 1900
WINKLER COUNTY P.S.L. BLKS. C-22, C-23, C-24.

Counter # 81677

GENERAL LAND OFFICE
STATE OF TEXAS

1266

CHAS. J. TERRELL, COMMISSIONER
T. ROBISON, CHIEF CLERK

Austin

State of Texas
County of Reeves,

A. M. Randolph

Surveyor of Reeves county do hereby certify that a bound volume of field notes of Free school land, being surveys in blocks C 22 to C 24 inclusive, said to be true and correct copies of the original on file in the General Land office, has this day been deposited in and made a permanent record of the county surveyor's office of Reeves county.

Witness my hand this 26th day of May 1903.


A. M. Randolph

Surveyor Reeves county.

Received and filed in the General Land Office, this *1st*
day of *August*..... 1902, and after a careful examination
were duly approved.

Charles Rogan
.....
Commissioner, General Land Office.

For sketch of this survey see
General Sketch "K" filed with
these field notes



Magnetic Variation $10^{\circ} 45' E$

Angle $1^{\circ} 26'$ from Polaris in Western Elongation

The State of Texas,

Survey

Winkler County,

No. 1

or

District,

Blk. C-22

FIELD NOTES of a survey of 640

acres of land made for the Public Free School Fund by
virtue of an Act of the First Called Session of the Twenty-
Sixth Legislature, approved February 23, 1900, providing
for the survey and sale of the unsurveyed school land.

Said land is situated in Winkler

County, about $8\frac{1}{2}$ miles N 27° W from

Permit center of County, and known as survey No. 1

in Block No. C-22

BEGINNING AT the N.E. corner of survey No. 5, block B-5 at a 5 inch cat-claw stake and an iron pipe erroneously marked N.W.5, B.5, N.E. 37, S.E.36, S.W.76; thence North $62\frac{3}{4}^{\circ}$ West 2689 varas to a stake whence a windmill bears North $18\frac{3}{4}^{\circ}$ East, Blue mountain bears North $55^{\circ} 15'$ East and 1-inch mesquite marked X bears South $7^{\circ} 50'$ West $7\frac{1}{2}$ varas; thence North $17\frac{3}{4}^{\circ}$ West at 1360 varas cross road, at 1901 varas a 2-inch cat claw stake marked V for the N.W. corner of survey No. 25, block B-3 and the N.E. of survey No. 25, block 26 whence a windmill bears North $32\frac{3}{4}$ varas; thence North $17\frac{3}{4}^{\circ}$ West at 1846 varas cross fence, at 1901 varas a 3-inch stake marked X for the N.E. of survey No. 24, block 26; thence on North $17\frac{3}{4}^{\circ}$ West at 1316 varas cross fence, at 1901 varas a 2-inch mesquite stake marked X for the N.E. of survey No. 13, block 26 whence twin windmills bear North $85^{\circ} 10'$ East and North $84^{\circ} 50'$ East; thence on North $17\frac{3}{4}^{\circ}$ West 1901 varas to a 2-inch mesquite stake marked X for the N.W. corner of survey No. 6, block B-3 whence twin windmills bear North $66^{\circ} 40'$ West and a 3-inch mesquite marked X bears South $0^{\circ} 30'$ East $46\frac{1}{2}$ varas and a fence bears West about 30 varas; thence on North $17\frac{3}{4}^{\circ}$ West at 1854 varas cross fence at 1901 varas a 2-inch seasoned cat claw stake marked X for the N.W. corner of Block B-3 and S.W. corner of Block 77 and S.E. corner of block 74 and the N.E. corner of block 26, whence twin windmills bears North $85^{\circ} 25'$ West; thence on North $17\frac{3}{4}^{\circ}$ West at 190 varas cross fence, at 1901 varas a 2-inch mesquite stake marked X; thence on North $17\frac{3}{4}^{\circ}$ West at 1901 varas a 1X2 pine stake marked S.W. 1B. 77 whence twin windmills bear south 45° West and South $45^{\circ} 25'$ West; thence on North $17\frac{3}{4}^{\circ}$ West at 1901 varas and iron pipe marked 1B 77, 18 B 74, for the N.W. corner of block 77 and the beginning corner of this survey whence twin windmills bear South $80^{\circ} 25'$ East and South $32\frac{3}{4}$ East about 200 yards, also a stone 10X14 and a pile of dirt at corner with the following note: N.W. 1 B 77, signed W. D. Twichell, State Surveyor; this corner is in the middle of McKenzie draw, north bank of draw is 200 varas distant and a road bears South 120 varas; thence North $17\frac{3}{4}^{\circ}$ West 1901 varas to an iron pipe marked N.E., B74, for the N.E. corner of survey No.1, block 74 whence point of mountain bears North $87^{\circ} 30'$ East and a two inch mesquit marked X bears South $60^{\circ} 55'$ West 272 varas; thence North $72\frac{1}{4}^{\circ}$ East 1901 varas to a point; thence South $17\frac{3}{4}^{\circ}$ East 1901 varas to the N.W. of survey 2, block 77; thence South $72\frac{1}{4}^{\circ}$ West 1901 varas to the place of beginning.

W. L. Solomon

S. Edly Pritchett

Chain Carriers

I, W. D. Twichell, State Surveyor for the State of Texas, do hereby certify that the foregoing survey was made by me according to law under the direction of the Commissioner of the General Land Office by establishing base lines for the block to which this survey belongs; that the limits, boundaries and corners, with the marks, natural and artificial, are truly described in the foregoing Plat and Field Notes.

Surveyed 31st day of January, 1900.

W. D. Twichell
State Surveyor for the State of Texas.

For sketch of this survey see
General Sketch "K" filed with
these field notes

The State of Texas,

Survey

Winkler

County,

No. 2

or

District,

Blk. C-22

FIELD NOTES of a survey of 753

acres of land made for the Public Free School Fund by
virtue of an Act of the First Called Session of the Twenty-
Sixth Legislature, approved February 23, 1900, providing
for the survey and sale of the unsurveyed school land.

Said land is situated in Winkler

County, about 11 miles N. 25° W. from

center of County, and known as survey No. 2

in Block No. C-22

Magnetic Variation 10° 45' E
Angle 1° 26' from Polaris in Western Elongation

BEGINNING AT the N.E. corner of survey No. 1, this block; thence North
173° West 1931 varas to the South line of New Mexico; thence West 1996
varas to an iron pipe marked N.M. TEX. B-22, B-23, whence a 1½ inch
mesquite marked X bears N. 39° 55' E, 40½ varas and a 2-inch mesquite
marked X bears South 6° 15' East 44½ varas; thence South 173° East
at 639 varas a 2-inch mesquite stake marked X for the N.E. corner of
survey No. 1, block C-23, whence a 1½ inch mesquite tree marked X
bears South 34° 15' East 41 varas (this corner is in sand hill) at 2540
varas an iron pipe marked N.E. B-74, whence point of mountain bears
North 87° 30' East and 2-inch mesquite marked X bears South 60° 55'
West 272 varas; thence North 72½ East 1901 varas to the place of be-
ginning. (For connecting monuments on state line see surveys 6 and 9,
this block)

to the place of beginning.

W. L. Solomon,

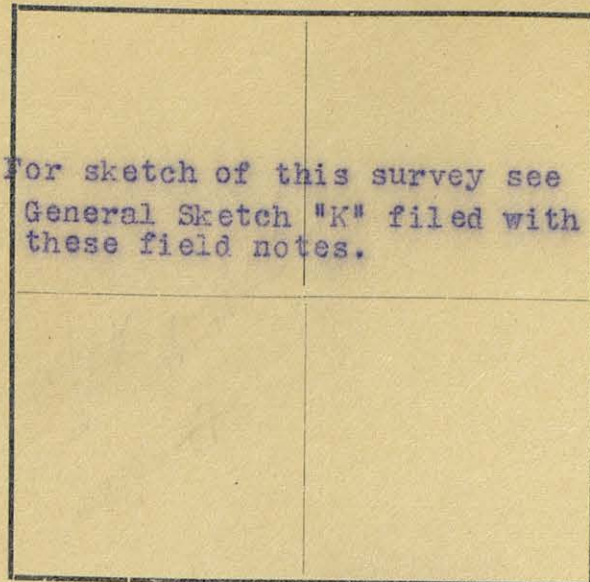
S. Ealy Pritchett

Chain Carriers

I, W. D. Twichell, State Surveyor for the State of Texas, do hereby
certify that the foregoing survey was made by me according to law under the direction of the Commissioner of the
General Land Office by establishing base lines for the block to which this survey belongs; that the limits, boundaries
and corners, with the marks, natural and artificial, are truly described in the foregoing Plat and Field Notes.

Surveyed 31st day of January, 1902 1900.

W. D. Twichell
State Surveyor for the State of Texas.



The State of Texas,

Survey
 }
 Winkler County, No. 3
 or District, Blk. C-22

FIELD NOTES of a survey of 548

acres of land made for the Public Free School Fund by virtue of an Act of the First Called Session of the Twenty-Sixth Legislature, approved February 23, 1900, providing for the survey and sale of the unsurveyed school land.

Said land is situated in Winkler

County, about 10 1/2 miles N. 20° W. from center of County, and known as survey No. 3

in Block No. C-22

Magnetic Variation 10° 45' E.
Angle 1° 26' from Polaris in Western Elongation

BEGINNING AT the N.E. corner of survey No. 2, this block; thence South 17 3/4° E 1901 varas to the N.E. of survey No. 1; thence North 72 1/2° East 1901 varas to a point; thence North 17 3/4° West 1323 varas to the South line of New Mexico; thence West 1996 varas to the place of beginning. (For connection of monuments on state line see surveys Nos. 6 and 9, this block.)

to the place of beginning.

W. L. Solomon,

S. Edly Pritchett

Chain Carriers

I, W. D. Twichell, State Surveyor for the State of Texas, do hereby certify that the foregoing survey was made by me according to law under the direction of the Commissioner of the General Land Office by establishing base lines for the block to which this survey belongs; that the limits, boundaries and corners, with the marks, natural and artificial, are truly described in the foregoing Plat and Field Notes.

Surveyed 31st day of January, 1902 1900.

W. D. Twichell
 State Surveyor for the State of Texas.

For sketch of this survey see
 General Sketch "K" filed with
 these field notes.

Chas. M. Hill
 1-27-247.

The State of Texas,

Survey
 }
 Winkler County, No. 5
 or District, Blk. C-22

FIELD NOTES of a survey of 640

acres of land made for the Public Free School Fund by
 virtue of an Act of the First Called Session of the Twenty-
 Sixth Legislature, approved February 23, 1900, providing
 for the survey and sale of the unsurveyed school land.

Said land is situated in Winkler
 County, about 9 miles N 15° W from
 center of County, and known as survey No. 5
 in Block No. C-22

Magnetic Variation 10° 45' E.

Angle 1° 26' from Polaris in Western Elongation

BEGINNING AT the S.E. corner of survey No. 4, this block; thence North
 72 1/4° East, 1901 varas to the N.W. of survey No. 4, block 77; thence
 North 17 3/4° West 1901 varas to a point; thence South 72 1/4° West, 1901
 varas to the S.E. of survey No. 3; thence South 17 3/4° East, 1901 varas

to the place of beginning.

W. L. Solomon

S. Edly Pritchett

Chain Carriers

W. D. Twichell

I, _____, State Surveyor for the State of Texas, do hereby
 certify that the foregoing survey was made by me according to law under the direction of the Commissioner of the
 General Land Office by establishing base lines for the block to which this survey belongs; that the limits, boundaries
 and corners, with the marks, natural and artificial, are truly described in the foregoing Plat and Field Notes.

Surveyed 31st day of January, 1902 1900.

State Surveyor for the State of Texas.

For sketch of this survey see
General Sketch "K" filed with
these field notes.

Clark
M.H.A.
1-27-247.

Magnetic Variation $10^{\circ} 45' E$

Angle $1^{\circ} 26'$ from Polaris in Western Elongation

The State of Texas,

Survey
County, Winkler No. 6
or District, Blk. C-22

FIELD NOTES of a survey of 481

acres of land made for the Public Free School Fund by
virtue of an Act of the First Called Session of the Twenty-
Sixth Legislature, approved February 23, 1900, providing
for the survey and sale of the unsurveyed school land.

Said land is situated in Winkler

County, about 10 miles N 10° W from
center of County, and known as survey No. 6

in Block No. C-22

BEGINNING AT ^m the S.W. corner of survey No. 5, this block; thence North
 $72\frac{1}{2}^{\circ}$ East 3802 varas to a point; thence North $17\frac{3}{4}^{\circ}$ West 106 varas to
the South line of New Mexico; thence West at 363 varas monument No.
31 on the 32nd parallel established by John H. Clark, Commissioner,
etc., T's. B'd'y survey, same being a mound of earth which is still
symmetrical and rises about 12 inches above the general level and com-
posed of firm soil of lime formation, having no vegetation ~~on~~ on it.
The original circular trench surrounding mound is eighteen feet in
diameter and is still reasonably plain and unmistakable. An iron
pipe marked 32 P.M.O.N. NO.1, TEX. N.E.8, B.C.22 is placed in the cen-
ter of the mound which is situated on the SE side of McKenzie draw.
At 3992 varas, the N.E. corner of survey No. 3, this block; thence
South $17\frac{3}{4}^{\circ}$ East 1323 varas to the place of beginning.

to the place of beginning.

W. L. Solomon

S. Edly Pritchett

Chain Carriers

I, W. D. Twichell

, State Surveyor for the State of Texas, do hereby
certify that the foregoing survey was made by me according to law under the direction of the Commissioner of the
General Land Office by establishing base lines for the block to which this survey belongs; that the limits, boundaries
and corners, with the marks, natural and artificial, are truly described in the foregoing Plat and Field Notes.

Surveyed 31 day of January, 1902 1900.

W. D. Twichell
State Surveyor for the State of Texas.

For sketch of this survey see General Sketch "K" filed with these field notes	
<i>Clark</i> <i>W. D. Twichell</i> <i>1-27-1902</i>	

The State of Texas,

	}	Survey
<u>Winkler</u>		County, No. <u>7</u>
or	}	District, Blk. <u>C-22</u>

FIELD NOTES of a survey of 640 acres of land made for the Public Free School Fund by virtue of an Act of the First Called Session of the Twenty-Sixth Legislature, approved February 23, 1900, providing for the survey and sale of the unsurveyed school land. Said land is situated in Winkler County, about 9 1/2 miles N 9° W from center of County, and known as survey No. 7 in Block No. C-22

Magnetic Variation 10° 45' E
 Angle 1° 26' from Polaris in Western Elongation

BEGINNING AT the S.E. corner of survey No. 5, this block; thence North 72 1/4° East 1901 varas to the N.W. of survey No. 5, block 77; thence North 17 3/4° West, 1901 varas to the S.E. of survey No. 6, this block; thence South 72 1/4° ~~xxxx~~ West 1901 varas to the N.E. of survey No 5; thence South 17 3/4° East, 1901 varas to the place of beginning

..... to the place of beginning.

W. L. Solomon
S. Edly Pritchett } Chain Carriers

I, W. D. Twichell, State Surveyor for the State of Texas, do hereby certify that the foregoing survey was made by me according to law under the direction of the Commissioner of the General Land Office by establishing base lines for the block to which this survey belongs; that the limits, boundaries and corners, with the marks, natural and artificial, are truly described in the foregoing Plat and Field Notes.

Surveyed 31st day of January, 1902 1900.

W. D. Twichell
 State Surveyor for the State of Texas.

For sketch of this survey see
 General Sketch "K" filed with
 these field notes.

*Area 572.11 acres
 1-27-47 N.H.H.*

The State of Texas,

Survey
 }
 Winkler County, No. 8
 or District, Blk. C-22

FIELD NOTES of a survey of 573

acres of land made for the Public Free School Fund by
 virtue of an Act of the First Called Session of the Twenty-
 Sixth Legislature, approved February 23, 1900, providing
 for the survey and sale of the unsurveyed school land.

Said land is situated in Winkler
 County, about 9 1/2 miles N 2° W from
 center of County, and known as survey No. 8
 in Block No. C-22

Magnetic Variation 10° 45' E
 Angle 1° 26' from Polaris in Western Elongation

BEGINNING AT the S.E. corner of survey No. 7, this block; thence North
 72 1/4° East 1901 varas to the N.W. of survey No. 6, block 77; thence
 North 17 3/4° West 1398 varas to the South boundary of New Mexico; thence
 West 1996 varas to the N.E. of survey No. 6, this block; thence South
 17 3/4° East 2007 varas to the place of beginning. (For connection to the
 State boundary see survey 6 and 9, this block.

to the place of beginning.

W. L. Solomon

S. Edly Pritchett

Chain Carriers

I, W. D. Twichell, State Surveyor for the State of Texas, do hereby
 certify that the foregoing survey was made by me according to law under the direction of the Commissioner of the
 General Land Office by establishing base lines for the block to which this survey belongs; that the limits, boundaries
 and corners, with the marks, natural and artificial, are truly described in the foregoing Plat and Field Notes.

Surveyed 31st day of January, 1902 1900.

W. D. Twichell
 State Surveyor for the State of Texas.

For sketch of this survey see
 General Sketch "K" filed with
 these field notes.

*Clark W.H.A.
 1-27-1917*

The State of Texas,

Survey
 No. 9
 Blk. C-22

County, Winkler
 District, _____

FIELD NOTES of a survey of 541

acres of land made for the Public Free School Fund by virtue of an Act of the First Called Session of the Twenty-Sixth Legislature, approved February 23, 1900, providing for the survey and sale of the unsurveyed school land.

Said land is situated in Winkler

County, about 9 1/2 miles North from

center of County, and known as survey No. 9

in Block No. C-22

Magnetic Variation 10° 45' E

Angle 1° 26' from Polaris in Western Elongation

BEGINNING AT the S.E. corner of survey No. 8, this block; thence North 72 1/2° East at 1901 varas pass the N.E. corner of survey No. 6, block 77, at 3802 varas pass the N.E. corner of survey No. 7, block 77, at 4369 varas the South boundary of block A-56; thence West at 3753 varas a 10-inch iron casing marked S.E. Cor. N.M. 103 T.T. whence a square block of wood 8X8 inches bears South 31° 50' East 8 varas, Blue mountain bears South 82° 35' East and South 86° 55' East. This point falls in very loose sandy soil and no evidence remains of the marks made by John H. Clark, Com'r. etc., except pieces of a broken glass bottle which he buried at this point, at 4589 varas the N.E. corner of survey No. 8, this block; thence South 173° East 1398 varas to the place of beginning.

to the place of beginning.

W. L. Solomon

S. Edly Pritchett

Chain Carriers

I, W. D. Twichell, State Surveyor for the State of Texas, do hereby certify that the foregoing survey was made by me according to law under the direction of the Commissioner of the General Land Office by establishing base lines for the block to which this survey belongs; that the limits, boundaries and corners, with the marks, natural and artificial, are truly described in the foregoing Plat and Field Notes.

Surveyed 31st day of January, 1902 1900.

W. D. Twichell
State Surveyor for the State of Texas.

For sketch of this survey see
 General Sketch "K" filed with
 these field notes.

*C/OK
 1-27-47 MHA*

The State of Texas,

Survey
 }
 Winkler County, No. 1
 or District, Blk. C-23

FIELD NOTES of a survey of 640

acres of land made for the Public Free School Fund by virtue of an Act of the First Called Session of the Twenty-Sixth Legislature, approved February 23, 1900, providing for the survey and sale of the unsurveyed school land.

Said land is situated in Winkler
 County, about 11 miles N 32° W from
 center of County, and known as survey No. 1
 in Block No. C-23

Magnetic Variation 10° 48' E
 Angle 1° 26' from Polaris in Western Elongation

BEGINNING AT the N.W. corner of survey No. 1 block C-22 an iron pipe marked N.E. B-74 for the N.E. corner of survey No. 1, block 74 whence point of mountain bears North 87° 30' East and a 2-inch mesquite marked X bears South 60° 55' West 272 varas; thence South 72½° West 1901 varas to the N.E. of survey No. 2, block 74; thence North 17½° West 1901 varas to a point; thence North 72½° East 1901 varas to a 2-inch mesquite stake marked X whence a 1½ inch mesquite tree marked X bears South 34° 15' East 41 varas; thence South 17½° East 1901 varas

to the place of beginning.

W. L. Solomon

S. Edly Pritchett

Chain Carriers

I, W. D. Twichell, State Surveyor for the State of Texas, do hereby certify that the foregoing survey was made by me according to law under the direction of the Commissioner of the General Land Office by establishing base lines for the block to which this survey belongs; that the limits, boundaries and corners, with the marks, natural and artificial, are truly described in the foregoing Plat and Field Notes.

Surveyed 1st day of February, 1902

W. D. Twichell State Surveyor for the State of Texas.

For sketch of this survey see General Sketch "K" filed with these field notes.

*C. J. ...
1-27-247.*

The State of Texas,

Survey }
 Winkler County, No. 2
 or District, Blk. C-23

FIELD NOTES of a survey of 318

acres of land made for the Public Free School Fund by virtue of an Act of the First Called Session of the Twenty-Sixth Legislature, approved February 23, 1900, providing for the survey and sale of the unsurveyed school land.

Said land is situated in Winkler County, about 11 1/2 miles N 30° W from center of County, and known as survey No. 2 in Block No. C-23

Magnetic Variation 10° 48' E

Angle 1° 26' from Polaris in Western Elongation

BEGINNING AT the N.E. corner of survey No. 1, this block at a 2-inch mesquite stake marked X whence a 1 1/2 inch mesquite tree marked X bears South 34° 15' East 41 varas (This corner is in sand hills); thence South 72 1/2° West 1901 varas to the N.W. corner of survey No. 1, this block; thence North 17 3/4 varas West 1247 varas a 2-inch mesquite stake marked X on the South boundary of New Mexico; thence East 1996 varas to an iron pipe marked N.M. TEX B-22, B-23 whence a 1 1/2 inch mesquite marked X bears North 39° 56' East 40 1/2 varas and a 2-inch mesquite marked X bears South 6° 15' East 44 3/4 varas, the same being the N.W. corner of block No. C-22; thence South 17 3/4° East 639 varas.

to the place of beginning.

W. L. Solomon

S. Edly Pritchett

Chain Carriers

I, W. D. Twichell, State Surveyor for the State of Texas, do hereby certify that the foregoing survey was made by me according to law under the direction of the Commissioner of the General Land Office by establishing base lines for the block to which this survey belongs; that the limits, boundaries and corners, with the marks, natural and artificial, are truly described in the foregoing Plat and Field Notes.

Surveyed 1st day of February, 1902.

W. D. Twichell
 State Surveyor for the State of Texas.

For sketch of this survey see General Sketch "K" filed with these field notes.

The State of Texas,

Winkler County, Survey No. 3 or District, Blk. C-23

FIELD NOTES of a survey of 522 acres of land made for the Public Free School Fund by virtue of an Act of the First Called Session of the Twenty-Sixth Legislature, approved February 23, 1900, providing for the survey and sale of the unsurveyed school land. Said land is situated in Winkler County, about 12 miles N 34° W from center of County, and known as survey No. 3 in Block No. C-23

Magnetic Variation 10° 48' E

Angle 1° 26' from Polaris in Western Elongation

BEGINNING AT the S.W. corner of survey No. 2, this block at a 2-inch mesquite stake marked X; thence South 173° East 1247 varas to the N.W. corner of survey No. 1, this block; thence South 72 1/2° East 1901 varas to a point; thence North 173° West 1856 varas to a 2 1/2 inch mesquite stake marked X on state boundary; thence East 1996 varas to the place of beginning.

to the place of beginning.

File # 136542 CORRECT ON MAP FOR 522 ACRES 12/30/37

OK 11/30/37 Lester

Patented 10-13-38 Robinson

W. L. Solomon

S. Edly Pritchett

Chain Carriers

I, W. D. Twichell, State Surveyor for the State of Texas, do hereby certify that the foregoing survey was made by me according to law under the direction of the Commissioner of the General Land Office by establishing base lines for the block to which this survey belongs; that the limits, boundaries and corners, with the marks, natural and artificial, are truly described in the foregoing Plat and Field Notes.

Surveyed 1st day of February, 1902 1900.

W. D. Twichell State Surveyor for the State of Texas.

<p>For sketch of this survey see General Sketch "K" filed with these field notes.</p>	
---	--

The State of Texas,

Survey
 _____ Winkler _____ County, No. 4
 or _____ District, Blk. C-23

FIELD NOTES of a survey of 640

acres of land made for the Public Free School Fund by virtue of an Act of the First Called Session of the Twenty-Sixth Legislature, approved February 23, 1900, providing for the survey and sale of the unsurveyed school land.

Said land is situated in Winkler

County, about 11 1/2 miles N 36° W from center of County, and known as survey No. 4

Keen
in Block No. C-23

Magnetic Variation 10° 48' E

Angle 1° 26' from Polaris in Western Elongation

BEGINNING AT the S.W. corner of survey No. 3, this block; thence South 17 3/4° East 1901 varas to the N.E. of survey No. 3, block 74; thence North 72 1/4° East 1901 varas to the S.W. of survey No. 1, this block; thence North 17 3/4° West 1901 varas to the S.W. of survey No. 2, this block; thence South 72 1/4° West 1901 varas to the place of beginning

_____ to the place of beginning.

File 138038
 CORRECT ON MAP FOR 640 ACRES
 11/18/37 *Kestie*

Patented
 11-23-37
Alkerstein

_____ W. L. Solomon _____

_____ S. Edly Pritchett _____

} Chain Carriers

I, W. D. Twichell, State Surveyor for the State of Texas, do hereby certify that the foregoing survey was made by me according to law under the direction of the Commissioner of the General Land Office by establishing base lines for the block to which this survey belongs; that the limits, boundaries and corners, with the marks, natural and artificial, are truly described in the foregoing Plat and Field Notes.

Surveyed 1st day of February, 1902 1900.

W. D. Twichell
 State Surveyor for the State of Texas.

For sketch of this survey see General Sketch "K" filed with these field notes.

*copy
1-27-47 W.H.A.*

The State of Texas,

Survey }
 County, Winkler No. 5
 or District, Blk. C-23

FIELD NOTES of a survey of 640

acres of land made for the Public Free School Fund by virtue of an Act of the First Called Session of the Twenty-Sixth Legislature, approved February 23, 1900, providing for the survey and sale of the unsurveyed school land.

Said land is situated in Winkler

County, about 11 1/2 miles N 40° W from

center of County, and known as survey No. 5

in Block No. C-23

Magnetic Variation 10° 48' E

Angle 1° 26' from Polaris in Western Elongation

BEGINNING AT the N.E. corner of survey No. 4, this block; thence South 17 1/2° East 1901 varas to the N.W. of survey No. 2, block 74; thence South 72 1/2° East 1901 varas to the N.E. of survey No. 4, block 74; thence North 17 1/2° West 1901 varas to a point; thence North 72 1/2° East 1901 varas to the place of beginning.

to the place of beginning.

W. L. Solomon

S. Edly Pritchett

Chain Carriers

I, W.D. Twichell, State Surveyor for the State of Texas, do hereby certify that the foregoing survey was made by me according to law under the direction of the Commissioner of the General Land Office by establishing base lines for the block to which this survey belongs; that the limits, boundaries and corners, with the marks, natural and artificial, are truly described in the foregoing Plat and Field Notes.

Surveyed 1st day of February, 1902 1900.

W.D. Twichell
 State Surveyor for the State of Texas.

For sketch of this survey see
 General Sketch "K" filed with
 these field notes

*OK
 1-27-1902 W.D.*

The State of Texas,

Survey
 Winkler County, No. 6
 or District, Blk. C-23

FIELD NOTES of a survey of 727

acres of land made for the Public Free School Fund by
 virtue of an Act of the First Called Session of the Twenty-
 Sixth Legislature, approved February 23, 1900, providing
 for the survey and sale of the unsurveyed school land.

Said land is situated in Winkler

County, about 12 1/4 miles N 38° W from

center of County, and known as survey No. 6

in Block No. C-23

Magnetic Variation 10° 48' E
 Angle 1° 26' from Polaris in Western Elongation

BEGINNING AT the N.W. corner of survey No. 3, this block at a 2 1/2 inch
 mesquite stake marked X on state line; thence South 17 3/4° East 1856
 varas to the N.W. of survey No. 4; thence South 72 1/4° West 1901 to the
 N.W. of survey No. 5; thence North 17 3/4° West 2464 varas to a 2 1/2 inch
 mesquite stake marked X on state line from which a windmill derrick
 bears South 7 1/2° East and a windmill in a group of three bears South 71°
 15' West; thence East 1996 varas to the place of beginning.

to the place of beginning.

W. L. Solomon

S. Edly Priethett

Chain Carriers

I, W. D. Twichell, State Surveyor for the State of Texas, do hereby
 certify that the foregoing survey was made by me according to law under the direction of the Commissioner of the
 General Land Office by establishing base lines for the block to which this survey belongs; that the limits, boundaries
 and corners, with the marks, natural and artificial, are truly described in the foregoing Plat and Field Notes.

Surveyed 1st day of February, 1902 1900.

W. D. Twichell
 State Surveyor for the State of Texas.

For sketch of this survey see General Sketch "K" filed with these field notes.

clock
1-27-49
W.H.A.

The State of Texas,

Survey
 Winkler County, No. 7
 or District, Blk. C-23

FIELD NOTES of a survey of 292

acres of land made for the Public Free School Fund by virtue of an Act of the First Called Session of the Twenty-Sixth Legislature, approved February 23, 1900, providing for the survey and sale of the unsurveyed school land.

Said land is situated in Winkler

County, about 13 1/2 miles N 41° W from center of County, and known as survey No. 7

in Block No. C-23

Magnetic Variation 10° 48' E

Angle 1° 26' from Polaris in Western Elongation

BEGINNING AT the N.W. corner of survey No. 6, this block at a 2 1/2 inch mesquite stake marked X on state line from which a windmill derrick bears South 7 1/2° East and a windmill in group of three bears South 71° 15' West; ^{thence S 17 3/4° E 563.17 to a point} thence South 72 1/2° West 1901 varas to a point; thence North 17 3/4° West 1172 varas to a 1 1/2 inch mesquite stake marked X on state line whence center of three mills bears North 25° 23' West, North mill of three bears South 60° 5' West; thence East 1996 varas to the place of beginning.

to the place of beginning.

All corrected field notes in 134881

W. L. Solomon

S. Edly Pritchett

Chain Carriers

I, W. D. Twichell, State Surveyor for the State of Texas, do hereby certify that the foregoing survey was made by me according to law under the direction of the Commissioner of the General Land Office by establishing base lines for the block to which this survey belongs; that the limits, boundaries and corners, with the marks, natural and artificial, are truly described in the foregoing Plat and Field Notes.

Surveyed 1st day of February, 1902 1900.

W. D. Twichell
 State Surveyor for the State of Texas.

For sketch of this survey see
 General Sketch "K" filed with
 these field notes.

*copy
 1-27-47 M.H.A.*

The State of Texas,

Survey
 }
 County, No. 8
 or District, Blk. C-23
 640

FIELD NOTES of a survey of _____
 acres of land made for the Public Free School Fund by
 virtue of an Act of the First Called Session of the Twenty-
 Sixth Legislature, approved February 23, 1900, providing
 for the survey and sale of the unsurveyed school land.
 Said land is situated in Winkler
 County, about 13 miles N 43° W from
 center of County, and known as survey No. 8
 in Block No. C-23

Magnetic Variation 10° 48' E

Angle 1° 26' from Polaris in Western Elongation

BEGINNING AT the S.E. corner of survey No. 7, this block; thence South
17 1/2° East 1901 varas to the N.W. of survey No. 5, this block; thence
South 72 1/2° West 1901 varas to a point; thence North 17 1/2° West 1901
varas to the S.W. of survey No. 7; thence North 72 1/2° East 1901 varas
to the place of beginning.

to the place of beginning.

W. L. Solomon

S. Edly Pritchett

Chain Carriers

I, W. D. Twichell, State Surveyor for the State of Texas, do hereby
 certify that the foregoing survey was made by me according to law under the direction of the Commissioner of the
 General Land Office by establishing base lines for the block to which this survey belongs; that the limits, boundaries
 and corners, with the marks, natural and artificial, are truly described in the foregoing Plat and Field Notes.

Surveyed 1st day of February, 1902 1900.

W. D. Twichell
State Surveyor for the State of Texas.

For sketch of this survey see
 General Sketch "K" filed with
 these field notes.

*OK
 1-27-24 N.H.A.*

The State of Texas,

Survey }
 County, Winkler No. 9
 or District, } Blk. C-23

FIELD NOTES of a survey of 640

acres of land made for the Public Free School Fund by
 virtue of an Act of the First Called Session of the Twenty-
 Sixth Legislature, approved February 23, 1900, providing
 for the survey and sale of the unsurveyed school land.

Said land is situated in Winkler

County, about 12 miles N 44° W from
 center of County, and known as survey No. 9

in Block No. C-23

Magnetic Variation 10° 48' E

Angle 1° 26' from Polaris in Western Elongation

BEGINNING AT the S.W. corner of survey No. 8, this block; thence
South 17 $\frac{3}{4}$ ° East 1901 varas to the N.W. of survey No. 3, block 74;
thence South 72 $\frac{1}{2}$ ° West 1901 varas to the N.E. of survey No. 5, block
74; thence North 17 $\frac{3}{4}$ ° West 1901 varas to the S.W. of survey No. 8;
thence North 72 $\frac{1}{2}$ ° East 1901 varas to the place of beginning

to the place of beginning.

W. D. Solomon

S. Edly Pritchett

} Chain Carriers

I, W. D. Twichell, State Surveyor for the State of Texas, do hereby
 certify that the foregoing survey was made by me according to law under the direction of the Commissioner of the
 General Land Office by establishing base lines for the block to which this survey belongs; that the limits, boundaries
 and corners, with the marks, natural and artificial, are truly described in the foregoing Plat and Field Notes.

Surveyed 1st day of February, 1902 1900.

W. D. Twichell
 State Surveyor for the State of Texas.

The State of Texas,

Survey

Winkler

County,

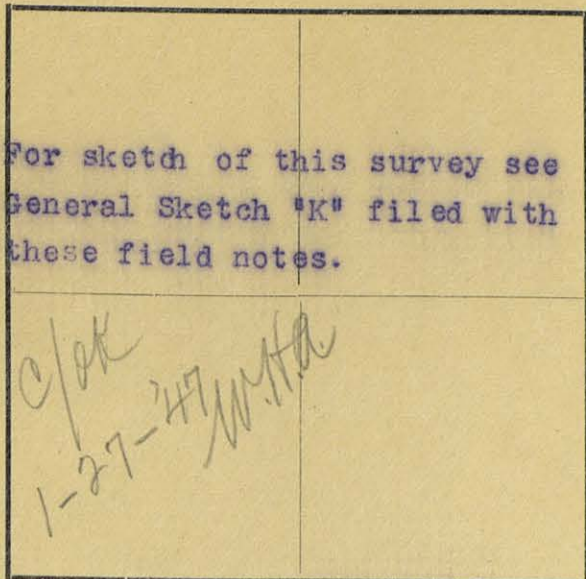
No. 10

or

District,

Blk. C-23

For sketch of this survey see General Sketch "K" filed with these field notes.



FIELD NOTES of a survey of 640

acres of land made for the Public Free School Fund by virtue of an Act of the First Called Session of the Twenty-Sixth Legislature, approved February 23, 1900, providing for the survey and sale of the unsurveyed school land.

Said land is situated in Winkler

County, about 12 1/2 miles N 48° W from

center of County, and known as survey No. 10

in Block No. C-23

Magnetic Variation 10° 48' E

Angle 1° 26' from Polaris in Western Elongation

BEGINNING AT the N.W. corner of survey No. 9, this block; thence South 17 3/4° East 1901 varas to the N.W. of survey No. 4, block 74; thence South 72 1/4° West 1901 varas to the N.E. of survey No. 6, block 74; thence North 17 3/4° West 1901 varas to a point; thence North 72 1/4° East 1901 varas to the place of beginning.

See corrected field notes in 134882

to the place of beginning.

W. L. Solomon

S. Edly Pritchett

Chain Carriers

I, W. D. Twichell, State Surveyor for the State of Texas, do hereby certify that the foregoing survey was made by me according to law under the direction of the Commissioner of the General Land Office by establishing base lines for the block to which this survey belongs; that the limits, boundaries and corners, with the marks, natural and artificial, are truly described in the foregoing Plat and Field Notes.

Surveyed 1st day of February, 1902.

W. D. Twichell State Surveyor for the State of Texas.

The State of Texas,

Survey

Winkler

County,

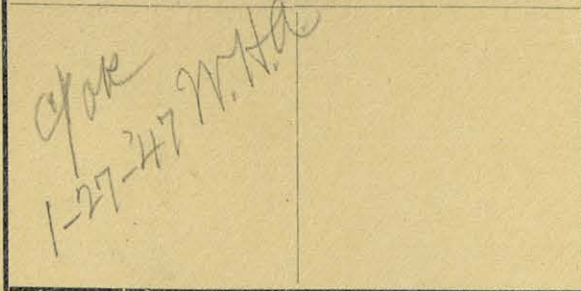
No. 11

or

District,

Blk. C-23

For sketch of this survey see General Sketch "K" filed with these field notes.



FIELD NOTES of a survey of 640

acres of land made for the Public Free School Fund by virtue of an Act of the First Called Session of the Twenty-Sixth Legislature, approved February 23, 1900, providing for the survey and sale of the unsurveyed school land.

Said land is situated in Winkler

County, about 13 1/2 miles N 45° W from

center of County, and known as survey No. 11

in Block No. C-23

Magnetic Variation 10° 48' E

Angle 1° 26' from Polaris in Western Elongation

BEGINNING AT the N. E. corner of survey No. 10, this block; thence North 17 3/4° West 1901 varas to the S.W. of survey No. 7; thence South 72 1/2° West 1901 varas to a point; thence South 17 3/4° East 1901 varas to the N. W. of survey No. 10; thence North 72 1/2° East 1901 varas to the place of beginning.

to the place of beginning.

Handwritten notes: 'All corrected field in 13d 883'

W. L. Solomon

S. Edly Pritchett

Chain Carriers

I, W. D. Twichell, State Surveyor for the State of Texas, do hereby certify that the foregoing survey was made by me according to law under the direction of the Commissioner of the General Land Office by establishing base lines for the block to which this survey belongs; that the limits, boundaries and corners, with the marks, natural and artificial, are truly described in the foregoing Plat and Field Notes.

Surveyed 1st day of February, 1902. 1900.

Signature of W. D. Twichell, State Surveyor for the State of Texas.

The State of Texas,

Survey

Winkler

County,

No. 12

or

District,

Blk. C-23

FIELD NOTES of a survey of 496

acres of land made for the Public Free School Fund by virtue of an Act of the First Called Session of the Twenty-Sixth Legislature, approved February 23, 1900, providing for the survey and sale of the unsurveyed school land.

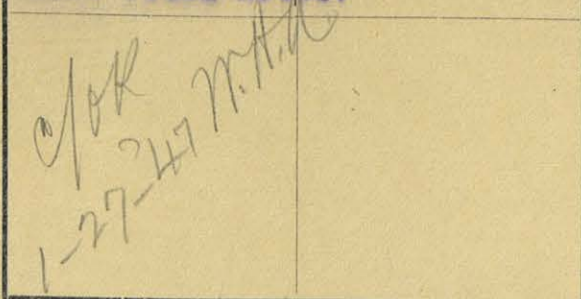
Said land is situated in Winkler

County, about 14 miles N 45° W from

center of County, and known as survey No. 12

in Block No. C-23

For sketch of this survey see General Sketch "K" filed with these field notes.



Magnetic Variation 10° 48' E

Angle 1° 26' from Polaris in Western Elongation

BEGINNING AT the N.W. of survey No. 7, this block at a 1 1/2 inch mesquite stake marked X on state line whence center of three mills bears North 25° 23' West, North mill of three bears South 60° 5' West; thence South 17 1/2° East 1172 varas to the N.W. of survey No. 8; thence South 72 1/2° West 1901 varas to a point; thence North 17 3/8° West 1780 varas to four pits in firm soil and an iron pipe marked N.M. TEX. C-23, 14, 13, 32P on state line from which extreme mill in group of three bears South 28° 30' West and South 27° 40' West, center mill of three bears North 10° 5' West and a 1 1/2 inch mesquite marked X bears North 15° East 6 varas and a road bears West 295 varas; thence East 1996 varas to the place of beginning

to the place of beginning.

See Corrected Field Notes in 134889

W. L. Solomon

S. Edly Pritchett

Chain Carriers

I, W. D. Twichell, State Surveyor for the State of Texas, do hereby certify that the foregoing survey was made by me according to law under the direction of the Commissioner of the General Land Office by establishing base lines for the block to which this survey belongs; that the limits, boundaries and corners, with the marks, natural and artificial, are truly described in the foregoing Plat and Field Notes.

Surveyed 1st day of February, 1900.

W. D. Twichell State Surveyor for the State of Texas.

For sketch of this survey see General Sketch "K" filed with these field notes.

*C/O K
1-27-47 W.H.H.*

The State of Texas,

Survey

Winkler

County,

No. 13

or

District,

Blk. C-23

FIELD NOTES of a survey of 640 701

acres of land made for the Public Free School Fund by virtue of an Act of the First Called Session of the Twenty-Sixth Legislature, approved February 23, 1900, providing for the survey and sale of the unsurveyed school land.

Said land is situated in Winkler

County, about 14 1/2 miles N 48° W from

center of County, and known as survey No. 13

in Block No. C-23

Magnetic Variation 10° 48' E.

Angle 1° 26' from Polaris in Western Elongation

BEGINNING AT the N.W. corner of survey No. 12, this block at four pits in firm soil and an iron pipe marked N.M. Tex. C-23, 14, 13, 32P from which extreme windmill in group of three bears South 28° 30' West and South 27° 40' West, center mill of three bears North 10° 5' West 1 1/2 inch mesquite marked X ~~North~~ bears North 15° East 6 varas and a road bears West 295 varas; thence South 17 1/2° East 1780 varas to the N.W. of survey No. 11, this block; thence South 72 1/2° West 1901 varas to a point; thence North 17 3/4° West 2389 varas to two pits and a 1-inch mesquite stake marked X from which windmill bears South 31° 45' East, Hockir's mill bears North 6° 25' East; thence East 1996 varas to the place of beginning.

to the place of beginning.

See corrected field notes in 134885

W. L. Solomon

S. Edly Pritchett

Chain Carriers

I, W. D. Twichell, State Surveyor for the State of Texas, do hereby certify that the foregoing survey was made by me according to law under the direction of the Commissioner of the General Land Office by establishing base lines for the block to which this survey belongs; that the limits, boundaries and corners, with the marks, natural and artificial, are truly described in the foregoing Plat and Field Notes.

Surveyed 1st day of February, 1902 1900.

W. D. Twichell
State Surveyor for the State of Texas.

The State of Texas,

Survey

Winkler

County,

No. 14

or

District,

Blk. C-23

For sketch of this survey see General Sketch "K" filed with these field notes.

CHK W.H.H. 1-27-247

FIELD NOTES of a survey of 640

acres of land made for the Public Free School Fund by virtue of an Act of the First Called Session of the Twenty-Sixth Legislature, approved February 23, 1900, providing for the survey and sale of the unsurveyed school land.

Said land is situated in Winkler

County, about 14 miles N 50° W from

center of County, and known as survey No. 14

in Block No. C-23

Magnetic Variation 10° 48' E
Angle 1° 26' from Polaris in Western Elongation

BEGINNING AT the S.E. corner of survey No. 13, this block; thence South 17 3/4° East 1901 varas to the N.W. corner of survey No. 10; thence South 72 1/2° West 1901 varas to a point; thence North 17 3/4° West 1901 varas to the S.W. of survey No. 13; thence North 72 1/2° East 1901 varas to the place of beginning.

to the place of beginning.

See corrected field notes in 134 886

W. L. Solomon

S. Edly Pritchett

Chain Carriers

I, W. D. Twichell, State Surveyor for the State of Texas, do hereby certify that the foregoing survey was made by me according to law under the direction of the Commissioner of the General Land Office by establishing base lines for the block to which this survey belongs; that the limits, boundaries and corners, with the marks, natural and artificial, are truly described in the foregoing Plat and Field Notes.

Surveyed 1st day of February, 1902 1900.

W. D. Twichell
State Surveyor for the State of Texas.

The State of Texas,

Survey

Winkler

County,


No. 15

or

District,

Blk. C-23

For sketch of this survey see General Sketch "K" filed with these field notes.



FIELD NOTES of a survey of 640

acres of land made for the Public Free School Fund by virtue of an Act of the First Called Session of the Twenty-Sixth Legislature, approved February 23, 1900, providing for the survey and sale of the unsurveyed school land.

Said land is situated in Winkler

County, about 13 miles N 53° W

from center of County, and known as survey No. 15

in Block No. C-23

Magnetic Variation 10° 48' E

Angle 1° 26' from Polaris in Western Elongation

BEGINNING AT the S. E. corner of survey No. 15, this block; thence South 17 3/4° East 1901 varas to the N.W. of survey No. 5, block 74; thence South 7 1/2° West 1901 varas to the N.E. of survey No. 7, block 74; thence North 17 3/4° West 1901 varas to the S.W. of survey No. 14, this block; thence North 72 1/2° East 1901 varas to the place of beginning

to the place of beginning.

W. L. Solomon

S. Edly Pritchett

Chain Carriers

I, W. D. Twichell, State Surveyor for the State of Texas, do hereby certify that the foregoing survey was made by me according to law under the direction of the Commissioner of the General Land Office by establishing base lines for the block to which this survey belongs; that the limits, boundaries and corners, with the marks, natural and artificial, are truly described in the foregoing Plat and Field Notes.

Surveyed 1st day of February, 1902 1900.

W. D. Twichell State Surveyor for the State of Texas.

The State of Texas,

Survey

Winkler County, No. 16
or District, Blk. C-23

For sketch of this survey see
General Sketch "K" filed with
these field notes.

*C/ok MHA
1-27-247.*

FIELD NOTES of a survey of 640

acres of land made for the Public Free School Fund by
virtue of an Act of the First Called Session of the Twenty-
Sixth Legislature, approved February 23, 1900, providing
for the survey and sale of the unsurveyed school land.

Said land is situated in Winkler

County, about 14 miles N. 56° W. from
center of County, and known as survey No. 16

in Block No. C-23

Magnetic Variation 10° 48' E

Angle 1° 26' from Polaris in Western Elongation

BEGINNING AT the S.W. corner of survey No. 14, this block; thence South
173° East 1901 varas to the N.W. of survey No. 6, block 74; thence ~~South~~
South 72½° West 1901 varas to the N. E. of survey No. 8, block 74;
thence North 173° West 1901 varas to a point; thence North 72½° East
1901 varas to the place of beginning

to the place of beginning.

W. L. Solomon

S. Edly Pritchett

Chain Carriers

I, W. D. Twichell

State Surveyor for the State of Texas, do hereby
certify that the foregoing survey was made by me according to law under the direction of the Commissioner of the
General Land Office by establishing base lines for the block to which this survey belongs; that the limits, boundaries
and corners, with the marks, natural and artificial, are truly described in the foregoing Plat and Field Notes.

Surveyed 1st day of February, 1902 1900.

W. D. Twichell
State Surveyor for the State of Texas.

For sketch of this survey see
 General Sketch "K" filed with
 these field notes.

*C/O W. D. Twichell
 1-27-247.*

The State of Texas,

Survey
 }
 Winkler County, No. 18
 or District, Blk. C-23

FIELD NOTES of a survey of 640

acres of land made for the Public Free School Fund by
 virtue of an Act of the First Called Session of the Twenty-
 Sixth Legislature, approved February 23, 1900, providing
 for the survey and sale of the unsurveyed school land.

Said land is situated in Winkler

County, about 15 1/2 miles N 50° W. from

center of County, and known as survey No. 18

in Block No. C-23

Magnetic Variation 10° 48' W

Angle 1° 26' from Polaris in Western Elongation

BEGINNING AT the S.W. corner of survey No. 13, this block; thence South
 72 1/2° West 1901 varas to the N.W. of survey No. 17, this block; thence
 North 17 3/4° West 1901 varas to a point; thence North 72 1/2° East, 1901
 varas to the West line of survey No. 13; thence South 17 3/4° East 1901
 varas to the place of beginning.

*Corrected
 Field notes
 in 13th 88*

to the place of beginning.

W. L. Solomon

S. Edly Priethett

Chain Carriers

I, W. D. Twichell, State Surveyor for the State of Texas, do hereby
 certify that the foregoing survey was made by me according to law under the direction of the Commissioner of the
 General Land Office by establishing base lines for the block to which this survey belongs; that the limits, boundaries
 and corners, with the marks, natural and artificial, are truly described in the foregoing Plat and Field Notes.

Surveyed 1st day of February, 1902 1900.

W. D. Twichell
 State Surveyor for the State of Texas.

The State of Texas,

Survey

Winkler County, No. 19

or District, Blk. C-23

FIELD NOTES of a survey of 266

acres of land made for the Public Free School Fund by virtue of an Act of the First Called Session of the Twenty-Sixth Legislature, approved February 23, 1900, providing for the survey and sale of the unsurveyed school land.

Said land is situated in Winkler

County, about 16 miles N 50° W from center of County, and known as survey No. 19

in Block No. C-23

For sketch of this survey see General Sketch "K" filed with these field notes

*C/K M.H.A.
1-27-249*

Magnetic Variation 10° 48' E

Angle 1° 26' from Polaris in Western Elongation

BEGINNING AT the N.W. corner of survey No. 13, this block at two pits and a 1-inch mesquite stake marked X from which Cowden's windmill bears South 31° 45' East, Hockir's mill bears North 6° 25' East; thence South 17 3/4° East 488 varas to the N.E. of survey No. 18; thence South 72 1/2° West 1901 varas to the N.W. of survey No. 18; thence North 17 3/4° West 1096 varas to two pits in firm sandy soil and a 1-inch mesquite stake marked X from which a 1 1/2 inch mesquite tree marked X bears South 7° East 20 1/2 varas, Cowden's windmill bears South 60° 35' East; thence East 1996 varas to the place of beginning.

to the place of beginning.

*Corrected
field notes
in 134889*

W. L. Solomon

S. Edly Pritchett

Chain Carriers

I, W. D. Twichell, State Surveyor for the State of Texas, do hereby certify that the foregoing survey was made by me according to law under the direction of the Commissioner of the General Land Office by establishing base lines for the block to which this survey belongs; that the limits, boundaries and corners, with the marks, natural and artificial, are truly described in the foregoing Plat and Field Notes.

Surveyed 1st day of February, 1902, 1900.

W. D. Twichell
State Surveyor for the State of Texas.

The State of Texas,

Survey

Winkler

County,

No. 20

or

District,

Blk. C-23

For sketch of this survey see General Sketch "K" filed with these field notes.

C/O R. M. H. 1-27-47.

FIELD NOTES of a survey of 471

acres of land made for the Public Free School Fund by virtue of an Act of the First Called Session of the Twenty-Sixth Legislature, approved February 23, 1900, providing for the survey and sale of the unsurveyed school land.

Said land is situated in Winkler

County, about 17 miles N 52° W from

center of County, and known as survey No. 20

in Block No. C-23

Magnetic Variation 10° 48' E
Angle 1° 26' from Polaris in Western Elongation

BEGINNING AT the N.W. corner of survey No. 19, this block at two pits in firm sandy soil and 1-inch mesquite stake marked X on state line from which 1 1/2 inch mesquite tree marked X bears South 7° East 20 1/2 varas Cowden's windmill bears South 60° 35' East; thence South 17 3/4° East 1096 varas to the N.W. of survey No. 18, this block; thence South 72 1/4° West 1901 varas to a point; thence North 17 3/4° (1705 varas a 2-inch cat claw stake marked X whence Cowden's ranch windmill bears South 71° 12' East and South 71° 55' East; thence East 1996 varas to the place of beginning.

*Corrected
Field Notes
135394*

to the place of beginning.

W. L. Solomon

S. Edly Pritchett

Chain Carriers

I, W. D. Twichell, State Surveyor for the State of Texas, do hereby certify that the foregoing survey was made by me according to law under the direction of the Commissioner of the General Land Office by establishing base lines for the block to which this survey belongs; that the limits, boundaries and corners, with the marks, natural and artificial, are truly described in the foregoing Plat and Field Notes.

Surveyed 1st day of February, 1902.

W. D. Twichell
State Surveyor for the State of Texas.

For sketch of this survey see General Sketch "K" filed with these field notes.	
<i>OK MHA 1-27-249.</i>	

The State of Texas,

Survey }
 County, } No. 21
 or District, } Blk. C-23

FIELD NOTES of a survey of 640 acres of land made for the Public Free School Fund by virtue of an Act of the First Called Session of the Twenty-Sixth Legislature, approved February 23, 1900, providing for the survey and sale of the unsurveyed school land. Said land is situated in Winkler County, about 16 miles N 54° W. from center of County, and known as survey No. 21 in Block No. C-23

Magnetic Variation 10° 48' E
 Angle 1° 26' from Polaris in Western Elongation

BEGINNING AT the S.E. corner of survey No. 20, this block; thence South 17 3/4° East 1901 varas to the N.W. of survey No. 17, this block; thence thence South 72 1/2° West 1901 varas to a point; thence North 17 3/2° West 1901 varas to the SW of survey No. 20; thence North 72 1/4° East 1901 varas to the place of beginning.

..... to the place of beginning.

*Corrected
 Field notes
 on 134890*

W. L. Solomon

S. Edly Pritchett

Chain Carriers

I, W. D. Twichell, State Surveyor for the State of Texas, do hereby certify that the foregoing survey was made by me according to law under the direction of the Commissioner of the General Land Office by establishing base lines for the block to which this survey belongs; that the limits, boundaries and corners, with the marks, natural and artificial, are truly described in the foregoing Plat and Field Notes.

Surveyed 1st day of February, 1902

W. D. Twichell
 State Surveyor for the State of Texas.

The State of Texas,

Survey No. 22 Blk. C-23
County, Winkler
District,

For sketch of this survey see General Sketch "K" filed with these field notes.

*copy made
1-27-24*

FIELD NOTES of a survey of 640

acres of land made for the Public Free School Fund by virtue of an Act of the First Called Session of the Twenty-Sixth Legislature, approved February 23, 1900, providing for the survey and sale of the unsurveyed school land.

Said land is situated in Winkler

County, about 15 miles N. 57° W from center of County, and known as survey No. 22

in Block No. C-23

Magnetic Variation 10° 48' E
Angle 1° 26' from Polaris in Western Elongation

BEGINNING AT the S.E. corner of survey No. 21, this block; thence South 17 1/2° East 1901 varas to the N.W. of survey No. 16, this block; thence South 72 1/2° West 1901 varas to a point; thence North 17 1/2° West to the 1901 varas to the S.W. of survey No. 21; thence North 72 1/2° East 1901 varas to the place of beginning.

*Corrected
Field Notes
in 135395*

to the place of beginning.

W. L. Solomon

S. Edly Pritchett

Chain Carriers

I, W. D. Twichell, State Surveyor for the State of Texas, do hereby certify that the foregoing survey was made by me according to law under the direction of the Commissioner of the General Land Office by establishing base lines for the block to which this survey belongs; that the limits, boundaries and corners, with the marks, natural and artificial, are truly described in the foregoing Plat and Field Notes.

Surveyed 1st day of February 1902 1900.

W. D. Twichell
State Surveyor for the State of Texas.

For sketch of this survey see General Sketch "K" filed with these field notes.

copy M.H.A. 1-27-47

The State of Texas,

Survey }
 County, } No. 24
 or District, } Blk. C-23

FIELD NOTES of a survey of 640 acres of land made for the Public Free School Fund by virtue of an Act of the First Called Session of the Twenty-Sixth Legislature, approved February 23, 1900, providing for the survey and sale of the unsurveyed school land. Said land is situated in Winkler County, about 15 miles N 62° W from center of County, and known as survey No. 24 in Block No. C-23

Magnetic Variation 10° 48' E
 Angle 1° 26' from Polaris in Western Elongation

BEGINNING AT the S.W. corner of survey No. 22, this block; thence South 17 3/4° East 1901 varas to the N.W. of survey No. 8, block 74; thence South 72 1/2° West 1901 varas to the N.W. of survey No. 9, block 74; thence North 17 3/4° West 1901 varas to a point; thence North 72 1/4° East 1901 varas to the place of beginning.

*Corrected field notes
 in 134892*

to the place of beginning.

W. L. Solomon

S. Edly Pritchett.

Chain Carriers

I, W. D. Twichell, State Surveyor for the State of Texas, do hereby certify that the foregoing survey was made by me according to law under the direction of the Commissioner of the General Land Office by establishing base lines for the block to which this survey belongs; that the limits, boundaries and corners, with the marks, natural and artificial, are truly described in the foregoing Plat and Field Notes.

Surveyed 1st day of February, 1902 1900.

W. D. Twichell
 State Surveyor for the State of Texas.

For sketch of this survey see
 General Sketch "K" filed with
 these field notes.

*C/ok
 1-27-47 M.H.A.*

The State of Texas,

Survey
 }
 County, Winkler No. 25
 or District, Blk. C-23

FIELD NOTES of a survey of 640
 acres of land made for the Public Free School Fund by
 virtue of an Act of the First Called Session of the Twenty-
 Sixth Legislature, approved February 23, 1900, providing
 for the survey and sale of the unsurveyed school land.
 Said land is situated in Winkler
 County, about 16 miles N 58° W from
 center of County, and known as survey No. 25
 in Block No. C-23

Magnetic Variation 10° 48' E
 Angle 1° 26' from Polaris in Western Elongation

BEGINNING AT the S.W. corner of survey No. 21, this block; thence South
17 1/2° East, 1901 varas to the N.W. of survey No. 23, this block; thence
72 1/2° West 1901 varas to the N.W. of survey No. 24; thence North 17 1/2°
West 1901 varas to a point; thence North 72 1/2° East to the place of
beginning.

*Corrected
 Field Notes
 in 134893*

to the place of beginning.

W. L. Solomon
S. Edly Pritchett } Chain Carriers

I, W. D. Twichell, State Surveyor for the State of Texas, do hereby
 certify that the foregoing survey was made by me according to law under the direction of the Commissioner of the
 General Land Office by establishing base lines for the block to which this survey belongs; that the limits, boundaries
 and corners, with the marks, natural and artificial, are truly described in the foregoing Plat and Field Notes.

Surveyed 1st day of February 1902 1900.

W. D. Twichell
 State Surveyor for the State of Texas.

The State of Texas,

For sketch of this survey see
 General Sketch "K" filed with
 these field notes.

Chas. M. H. A.
1-27-1917

Survey
 No. 27
 Blk. C-23

County, Winkler
 District, _____

FIELD NOTES of a survey of 676
 acres of land made for the Public Free School Fund by
 virtue of an Act of the First Called Session of the Twenty-
 Sixth Legislature, approved February 23, 1900, providing
 for the survey and sale of the unsurveyed school land.
 Said land is situated in Winkler
 County, about 17 miles N 53° W. from
 center of County, and known as survey No. 27
 in Block No. C-23

Magnetic Variation 10° 48' E
 Angle 1° 26' from Polaris in Western Elongation

BEGINNING AT ^m the S.W. corner of survey No. 20, this block at a 2-inch
 cat claw stake marked X whence Cowden's ranch windmills bear South 71°
 12' East and South 71° 55' East; thence South 17 1/2° East 1705 varas to
 the N.W. of survey No. 21; thence South 72 1/2° West 1901 varas to the
 N.W. of survey No. 26; thence North 17 1/2° West 2313 varas to a square
 mesquite stake marked C-24, C-23 X whence a 5-inch mesquite marked X
 bears South 28° West 98-2/3 varas and a 1 1/2 inch mesquite marked X
 bears South 36° East 3 varas, Blue mountain bears South 86° 50' East
 Cowden's windmill bears South 76° 15' East; thence East 1996 varas to
 the place of beginning.

to the place of beginning.

*Corrected
 field notes
 in 135397*

W. L. Solomon

S. Edly Pritchett

Chain Carriers

I, W. D. Twichell, State Surveyor for the State of Texas, do hereby
 certify that the foregoing survey was made by me according to law under the direction of the Commissioner of the
 General Land Office by establishing base lines for the block to which this survey belongs; that the limits, boundaries
 and corners, with the marks, natural and artificial, are truly described in the foregoing Plat and Field Notes.

Surveyed 1st day of February, 1902 1900.

W. D. Twichell
 State Surveyor for the State of Texas.

For sketch of this survey see General Sketch "K" filed with these field notes.

Chas. M. H. 1-27-24

The State of Texas,

Winkler County, Survey No. 1
 or District, Blk. C-24

FIELD NOTES of a survey of 640 acres of land made for the Public Free School Fund by virtue of an Act of the First Called Session of the Twenty-Sixth Legislature, approved February 23, 1900, providing for the survey and sale of the unsurveyed school land. Said land is situated in Winkler County, about 16 miles N 64° W from center of County, and known as survey No. 1 in Block No. C-24

Magnetic Variation 10° 51' E
 Angle 1° 26' from Polaris in Western Elongation

BEGINNING AT the S.W. corner of survey No. 24, block C-23, same being the N.W. corner of block 74 and N.E. corner of block 75; thence South 72½° West 1901 varas to the N.E. of survey No. 2, block 75; thence North 17½° West 1901 varas to a point; thence North 72½° East 1901 varas to the S.W. of survey No. 25, block C-23; thence South 17½° East 1901 varas to the place of beginning.

*Corrected
 Field notes
 in 134 894*

to the place of beginning.

W. L. Solomon

S. Edly Pritchett

Chain Carriers

I, W. D. Twichell, State Surveyor for the State of Texas, do hereby certify that the foregoing survey was made by me according to law under the direction of the Commissioner of the General Land Office by establishing base lines for the block to which this survey belongs; that the limits, boundaries and corners, with the marks, natural and artificial, are truly described in the foregoing Plat and Field Notes.

Surveyed 3rd day of February, 1902. 1900.

W. D. Twichell
 State Surveyor for the State of Texas.

For sketch of this survey see
 General Sketch "K" filed with
 these field notes

*Chas M. H. A.
 1-27-247.*

The State of Texas,

Winkler County, No. 2
 or District, Blk. C-24

FIELD NOTES of a survey of 640
 acres of land made for the Public Free School Fund by
 virtue of an Act of the First Called Session of the Twenty-
 Sixth Legislature, approved February 23, 1900, providing
 for the survey and sale of the unsurveyed school land.
 Said land is situated in Winkler
 County, about 17 miles N 62° W from
 center of County, and known as survey No. 2
 in Block No. C-24

Magnetic Variation 10° 51' E
 Angle 1° 26' from Polaris in Western Elongation

BEGINNING AT the N.E. corner of survey No. 1, this block; thence South
 72½° West 1901 varas to the N.W. of survey No. 1; thence North 17½°
 West 1901 varas to a point; thence North 72½° East 1901 varas to the
 S.W. of survey No. 26, block C-23; thence South 17½° East 1901 varas
 to the place of beginning.

*Corner Ceded
 Field notes
 in 134895*

to the place of beginning.

W. L. Solomon

S. Edly Pritchett

Chain Carriers

W. D. Twichell

I, W. D. Twichell, State Surveyor for the State of Texas, do hereby
 certify that the foregoing survey was made by me according to law under the direction of the Commissioner of the
 General Land Office by establishing base lines for the block to which this survey belongs; that the limits, boundaries
 and corners, with the marks, natural and artificial, are truly described in the foregoing Plat and Field Notes.

Surveyed 3rd day of February, 1902 1900.

W. D. Twichell
 State Surveyor for the State of Texas.

The State of Texas,

Survey

Winkler

County,

No. 3

or

District,

Blk. C-24

For sketch of this survey see
 General Sketch "K" filed with
 these field notes

Chas M. H. A.
1-27-1902

FIELD NOTES of a survey of 640

acres of land made for the Public Free School Fund by virtue of an Act of the First Called Session of the Twenty-Sixth Legislature, approved February 23, 1900, providing for the survey and sale of the unsurveyed school land.

Said land is situated in Winkler

County, about 17 miles N 58° W from

center of County, and known as survey No. 3

in Block No. C-24

Magnetic Variation 10° 51' E

Angle 1° 26' from Polaris in Western Elongation

BEGINNING AT the N.E. corner of survey No. 2, this block; thence South 72½° West 1901 varas to the N.W. of survey No. 2; thence North 17½° West 1901 varas to a point; thence North 72½° East 1901 varas to the S.W. of survey No. 27, block C-23; thence South 17½° East 1901 varas to the place of beginning

*Carried over
 Field notes
 in 135398*

to the place of beginning.

W. L. Solomon

S. Edly Pritchett

Chain Carriers

I, W. D. Twichell, State Surveyor for the State of Texas, do hereby certify that the foregoing survey was made by me according to law under the direction of the Commissioner of the General Land Office by establishing base lines for the block to which this survey belongs; that the limits, boundaries and corners, with the marks, natural and artificial, are truly described in the foregoing Plat and Field Notes.

Surveyed 3rd day of February, 1902 1900.

W. D. Twichell
 State Surveyor for the State of Texas.

For sketch of this survey see General Sketch "K" filed with these field notes.

C. J. W. W. A. D.
1-27-47

The State of Texas,

Winkler County, Survey No. 4
 or District, Blk. C-24

FIELD NOTES of a survey of 640

acres of land made for the Public Free School Fund by virtue of an Act of the First Called Session of the Twenty-Sixth Legislature, approved February 23, 1900, providing for the survey and sale of the unsurveyed school land.

Said land is situated in Winkler County, about 18 miles N 57° W from center of County, and known as survey No. 4 in Block No. C-24

Magnetic Variation 10° 51' E

Angle 1° 26' from Polaris in Western Elongation

BEGINNING AT the N.E. corner of survey No. 3, this block; thence South 72½° West 1901 varas to the N.W. of survey No. 3; thence North 17¾° West 1901 varas to a point; thence North 72½° East 1901 varas to the West line of survey No. 27, block C-23; thence South 17¾° East 1901 varas to the place of beginning

Corrected Field Notes
in 134896

to the place of beginning.

W. L. Solomon

S. Edly Pritchett

Chain Carriers

I, W. D. Twichell, State Surveyor for the State of Texas, do hereby certify that the foregoing survey was made by me according to law under the direction of the Commissioner of the General Land Office by establishing base lines for the block to which this survey belongs; that the limits, boundaries and corners, with the marks, natural and artificial, are truly described in the foregoing Plat and Field Notes.

Surveyed 3rd day of February, 1902 1900.

W. D. Twichell
State Surveyor for the State of Texas.

The State of Texas,

Survey

Loving & Winkler County, No. 5
or District, Blk. C-24

For sketch of this survey see
General Sketch "K" filed with
these field notes
C. J. Winkler
1-27-24

FIELD NOTES of a survey of 640 ⁶⁸¹ acres of land made for the Public Free School Fund by virtue of an Act of the First Called Session of the Twenty-Sixth Legislature, approved February 23, 1900, providing for the survey and sale of the unsurveyed school land. Said land is situated in Winkler, 160 acres Loving, 524 acres County, about 18 1/2 miles N 55° W from center of Winkler County, and known as survey No. 5 in Block No. C-24

Magnetic Variation 10° 51' E

Angle 1° 26' from Polaris in Western Elongation

BEGINNING AT the N.E. corner of survey No. 27, block C-23 at a square mesquite stake marked C-24, C-23, X on state line whence a 5 inch mesquite marked X bears South 28° West 98-2/3 varas and a 1 1/2 inch mesquite stake marked X bears South 35° East 3 varas, Blue mountain bears South 86° 50' East, Cowden's mill bears South 76° 15' East; thence South 17 3/4° East 412 varas to the N.E. corner of survey No. 4, this block; thence South 72 1/2° West at 1901 varas pass the N.W. corner of survey No. 4, at 3802 varas a point; thence North 17 3/4° West 1629 varas a 2-inch mesquite stake in red sandy soil on state line; thence East at 1996 varas a 2-inch cat claw stake marked X on state line whence a 2-inch cat claw marked X bears South ~~24 45'~~ ^{24° 45'} East 6 varas, at 3992 varas the place of beginning.

to the place of beginning.

W. L. Solomon

S. Edly Pritchett.

Chain Carriers

I, W. D. Twichell, State Surveyor for the State of Texas, do hereby certify that the foregoing survey was made by me according to law under the direction of the Commissioner of the General Land Office by establishing base lines for the block to which this survey belongs; that the limits, boundaries and corners, with the marks, natural and artificial, are truly described in the foregoing Plat and Field Notes.

Surveyed 3rd day of February, 1902 1900.

W. D. Twichell
State Surveyor for the State of Texas.

The State of Texas,

Winkler & Loving County, Survey No. 62 or District, Blk. C-24

For sketch of this survey see General Sketch "K" filed with these field notes.

Copy M.H.A. 1-27-247.

FIELD NOTES of a survey of 640

acres of land made for the Public Free School Fund by virtue of an Act of the First Called Session of the Twenty-Sixth Legislature, approved February 23, 1900, providing for the survey and sale of the unsurveyed school land.

Said land is situated in Winkler, 160 acres Loving, 480 acres

County, about 17 miles N 60° E from center of County, and known as survey No. 6

in Block No. C-24

Magnetic Variation 10° 51' E. Angle 1° 26' from Polaris in Western Elongation

BEGINNING AT the N.W. corner of survey No. 4, this block; thence South 17 1/2° East 1901 varas to the N.W. of survey No. 3; thence South 72 1/4° West 1901 varas to a point; thence North 17 1/2° West 1901 varas to the S.W. of survey No. 5; thence North 72 1/4° East 1901 varas to the place of beginning

to the place of beginning.

W. L. Solomon

S. Edly Pritchett

Chain Carriers

W. D. Twichell

I, W. D. Twichell, State Surveyor for the State of Texas, do hereby certify that the foregoing survey was made by me according to law under the direction of the Commissioner of the General Land Office by establishing base lines for the block to which this survey belongs; that the limits, boundaries and corners, with the marks, natural and artificial, are truly described in the foregoing Plat and Field Notes.

Surveyed 3rd day of February, 1902 1900.

W.D. Twichell State Surveyor for the State of Texas.

The State of Texas,

Survey

Winkler & Loving County, No. 7
or District, Blk. C-24

For sketch of this survey see
General Sketch "K" filed with
these field notes.

Chas. Winkler
1-27-24

FIELD NOTES of a survey of 640

acres of land made for the Public Free School Fund by
virtue of an Act of the First Called Session of the Twenty-
Sixth Legislature, approved February 23, 1900, providing
for the survey and sale of the unsurveyed school land.

Said land is situated in Winkler, 320 acres
Loving, 320 acres
County, about 18 miles N 62° W from
center of County, and known as survey No. 7
in Block No. C-24

Magnetic Variation 10° 51' E
Angle 1° 26' from Polaris in Western Elongation

BEGINNING AT the S.W. corner of survey No. 4, this block; thence South
173° East 1901 varas to the N.W. of survey No. 2, this block; thence
South 72½° West 1901 varas to a point; thence North 173° West 1901
varas to the S.W. of survey No. 6; thence North 72½° East 1901 varas
to the place of beginning.

*Corrected
field notes
m 134901*

W. L. Solomon

S. Edly Pritchett

Chain Carriers

I, W. D. Twichell, State Surveyor for the State of Texas, do hereby
certify that the foregoing survey was made by me according to law under the direction of the Commissioner of the
General Land Office by establishing base lines for the block to which this survey belongs; that the limits, boundaries
and corners, with the marks, natural and artificial, are truly described in the foregoing Plat and Field Notes.

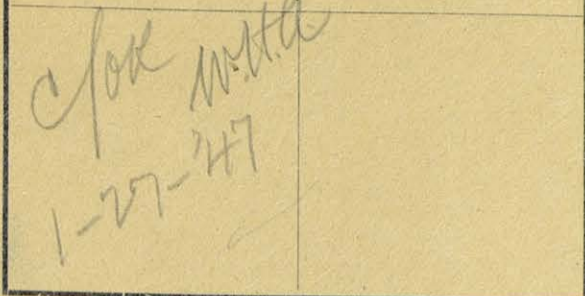
Surveyed 3rd day of February, 1902 1900.

W. D. Twichell
State Surveyor for the State of Texas.

The State of Texas,

Winkler & Loving County, No. 8
or District, Blk. C-24

For sketch of this survey see General Sketch "K" filed with these field notes.



FIELD NOTES of a survey of 640 acres of land made for the Public Free School Fund by virtue of an Act of the First Called Session of the Twenty-Sixth Legislature, approved February 23, 1900, providing for the survey and sale of the unsurveyed school land. Said land is situated in ~~Winkler, 480 acres~~ ~~Loving, 160 acres~~ County, about 23 1/2 miles N 63° W from center of County, and known as survey No. 8 in Block No. C-24

Magnetic Variation 10° 51' E
Angle 1° 26' from Polaris in Western Elongation

BEGINNING AT the S.W. corner of survey No. 3, this block; thence South 17 3/4° East 1901 varas to the N.W. of survey No. 1, this block; thence South 72 1/4° West 1901 varas to a point; thence North 17 3/4° West 1901 varas to the S.W. of survey No. 7; thence North 72 1/4° East 1901 varas to the place of beginning

to the place of beginning.

141214
CORRECT ON MAP FOR 640 ACRES
9/2/60 VES

Patented
9-19-1960
Hedrick

W. L. Solomon

S. Edly Pritchett

Chain Carriers

I, W. D. Twichell, State Surveyor for the State of Texas, do hereby certify that the foregoing survey was made by me according to law under the direction of the Commissioner of the General Land Office by establishing base lines for the block to which this survey belongs; that the limits, boundaries and corners, with the marks, natural and artificial, are truly described in the foregoing Plat and Field Notes.

Surveyed 3rd day of February 1902 1900.

W. D. Twichell
State Surveyor for the State of Texas.

The State of Texas,

Winkler County, No. 9 of *\$ Loving* District, Blk. C-24

For sketch of this survey see General Sketch "K" filed with these field notes.

John W. H. A. 1-27-47

FIELD NOTES of a survey of 640

acres of land made for the Public Free School Fund by virtue of an Act of the First Called Session of the Twenty-Sixth Legislature, approved February 23, 1900, providing for the survey and sale of the unsurveyed school land. Said land is situated in Winkler

County, about ~~6 1/2~~ 22 miles ~~N 66° W~~ from ~~center of County~~ *Mentore* and known as survey No. 9 in Block No. C-24

See S.F. 13021, Blk WF 2/160 VES.

Magnetic Variation 10° 51' E

Angle 1° 26' from Polaris in Western Elongation

BEGINNING AT the S.W. corner of survey No. 2, this block; thence South 17 3/4° East, 1901 varas *to a point*; ~~to the N.W. of survey No. 1, block 75;~~ thence South 72 1/4° West 1901 varas *to a point*; ~~to the N.E. of survey No. 3, block 75;~~ thence North 17 3/4° West 1901 varas to the S.W. of survey No. 8; thence North 72 1/4° East 1901 varas to the place of beginning.

*141215
CORRECT ON MAP FOR 640 ACRES
9/27/60 VES
Patented
9-19-1960
Hedrick*

to the place of beginning.

W. L. Solomon

S. Edly Pritchett

Chain Carriers

I, W. D. Twichell, State Surveyor for the State of Texas, do hereby certify that the foregoing survey was made by me according to law under the direction of the Commissioner of the General Land Office by establishing base lines for the block to which this survey belongs; that the limits, boundaries and corners, with the marks, natural and artificial, are truly described in the foregoing Plat and Field Notes.

Surveyed 3rd day of February, 1902 1900.

W. D. Twichell
State Surveyor for the State of Texas.

The State of Texas,

Survey

Loving & Winkler

County,

No. 10

or

District,

Blk. C-24

For sketch of this survey see
 General Sketch "K" filed with
 these field notes

*C/K W.A.A.
 1-27-27.*

FIELD NOTES of a survey of 640

acres of land made for the Public Free School Fund by virtue of an Act of the First Called Session of the Twenty-Sixth Legislature, approved February 23, 1900, providing for the survey and sale of the unsurveyed school land.

Said land is situated in Loving, 570 acres Winkler, 70 acres County, about 15 1/2 miles N 70° E from center of County, and known as survey No. 10 in Block No. C-24

Magnetic Variation 10° 51' E

Angle 1° 26' from Polaris in Western Elongation

BEGINNING AT the S.W. corner of survey No. 8, this block; thence South 17 3/4° East 1901 varas to the N.W. of survey No. 2, block 75; thence South 72 1/4° West 1901 varas to the N.E. of survey No. 4, block 75; thence North 17 3/4° West 1901 varas to a point; thence North 72 1/4° East 1901 varas to the place of beginning

to the place of beginning.

W. L. Solomon

S. Edly Pritchett

Chain Carriers

I, W. D. Twichell, State Surveyor for the State of Texas, do hereby certify that the foregoing survey was made by me according to law under the direction of the Commissioner of the General Land Office by establishing base lines for the block to which this survey belongs; that the limits, boundaries and corners, with the marks, natural and artificial, are truly described in the foregoing Plat and Field Notes.

Surveyed 3rd day of February, 1902 1900.

W. D. Twichell State Surveyor for the State of Texas.

I, W. D. Twichell, State Surveyor, hereby certify that a true and correct copy of the field notes contained in this volume from page 1 to page 46, inclusive, were made and put in bound volume No. A 1 for use of Surveyor's office of Reeves county.

W. D. Twichell
State Surveyor.

