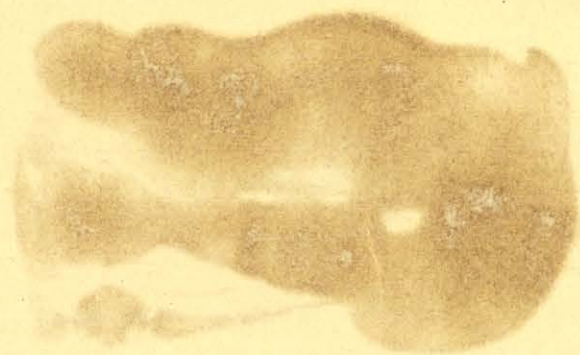


VOLUME 2
FIELDNOTES
PUBLIC SCHOOL LAND
ACT 1900
WINKLER COUNTY P.S.L. BLKS. 26-27



For Plat
of this survey
see general plat
filed with these
field notes

STATE OF TEXAS, }
WINKLER COUNTY. }

Section No. 1
Block No. 26
Grantee, Public School,

Magnetic Dec. 12° 19' E.
(Western)

PG. 1

2369

RECEIVED

MAR 26 1927

REFERRED TO MAP

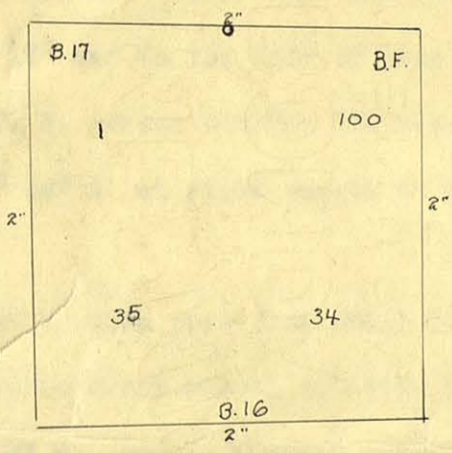
San Antonio, Texas.
March 21, 1927.

Hon. J. T. Robison,
Commissioner of the General Land Office,
Austin, Texas.

Dear Sir:

Following is a complete report of connecting
lines and traverses ^{run} ran by me and under my supervision in Ward and
Winkler Counties, the object being to lay out on the ground and make
original fieldnotes for all the surveys in Blocks 26 and 27, Public
School Land, Winkler County.

Beginning at a red sandstone originally set
for the S. W. corner of Section 100, Block F, Gunter and Munsen, Maddox
Brothers and Anderson, near which I recently drove a 2" black iron pipe
to which is fastened a 2" x 2" copper plate stamped



Said pipe and red sandstone being 36 varas northwesterly from the center
line of the Texas and Pacific Railway tracks, a line was measured north-
easterly and parallel to the track:

At 439.92 varas point opposite the east end
of the Depot at Pyote.

At 2910⁰ varas found an old rock mound in center
of which was an old stake, rotted until no marks were legible, which stake

.2,

5067

RECEIVED
MAR 20 1937

REFERRED TO MAR

San Antonio, Texas.
March 21, 1937.

Hon. J. T. Hootson,
Commissioner of the General Land Office,
Austin, Texas.

Dear Sir:

Following is a complete report of connecting lines and courses run by me and under my supervision in Ward and Winkler Counties, the subject being to lay out on the ground and mark original fieldnotes for all the surveys in blocks 28 and 29, Public School Land, Winkler County.

Beginning at a red sandstone originally set for the S. W. corner of Section 200, Block 7, Gunter and Munson, Laddox Brothers and Anderson, near which I recently drove a 2" black iron pipe to which is fastened a 2" x 2" copper plate stamped



Said pipe and red sandstone being 28 feet northwesterly from the center line of the Texas and Pacific Railway tracks, a line was measured north- easterly and parallel to the track:

At 435.28 feet point opposite the east end

of the Depot at Fyate.

At 2310.3 feet found an old rock mound in center of which was an old stake, rotted until no marks were legible, which stake

For Plat
of this survey
see general plat
filed with these
field notes

STATE OF TEXAS, }
WINKLER COUNTY. }

Section No. 1
Block No. 26
Grantee, Public School,

Magnetic Dec. 12° 19' E.

Polaris at (Western) Elong. Bears N 1° 16' W

-2-

and mound, together with the rock cut for railroad found as described, definitely locates on the ground the South boundary lines of Sections 81 and 100, Block F, G. & M. M. B. & A.

The red sandstone with the new marks added as described above at the S. W. corner of Section 100, Block F, is also the direct beginning call for Block 17, University Land, and the indirect beginning call for Blocks 20 and 21, University Land, and Blocks 26 and 27, Public School Land. With the bearing of Polaris at Western elongation at this well established corner as N 1° 16' W. (See American ^{ephemeris} Ephemeric and Nautical Almanac, 1927) the angle between the star and the line perpendicular to the railroad track read 16° 28' to the left, indicating the true bearing of the northerly and southerly lines of the surveys at this point to be the sum of these two angles, 16° 28' and 1° 16' or 17° 44' to the left of true north. Then beginning at the sandstone and 2" pipe at S. W. corner Section 100 Blk. F.

Thence N 17° 44' W at right angles to railroad track, cutting all brush from right-of-way.

AT 1900.8 set 2" iron pipe from which the N. W. corner of the chimney on the west wall of the Pyote brick school building bears S 70° 29' E. about 1/2 mile; a windmill bears N 63° 46' E; gap in distant mountain bears S 57° 25' W about 100 miles.

At 1910³ varas cross road opposite and to right of welded pipe cattle guard.

At each mile along this line iron pipes were set to mark the corners of the surveys that fall at these points, the distances being 1900.8, 3801.6, 5702.4, 7603.2, 9504.0, 11404.8, 13305.6, 15206.4, 17107.2, 19008.0, 20908.8, 22809.6, 24710.4, 26611.2, 28512.0, 30412.8, 32313.6 and 34214.4, being 18 miles in all, to the South block line of Block 27, Public School Land, the common corner of Sections 46 and 47 and 3 and 2, Block 21, University Land.

and mound, together with the rock cut for railroad found as described, definitely located on the ground the South boundary line of Sections 31 and 100, Block 7,

S. E. K. S. & A.

The red sandstone with the new marks added as described above at the

S. E. corner of Section 100, Block 7, is also the direct beginning call for Block

11, University Land, and the indirect beginning call for blocks 32 and 31, University

Land, and blocks 26 and 27, Public School Land. With the bearing of points of western

and elevation at this well established corner as N 1° 16' W. (See American Engineers and

Nautical Almanac, 1837) the angle between the star and the line perpendicular to the

fallen track road 16° 28' to the left, indicating the true bearing of the northerly

and southerly lines of the surveys at this point to be the sum of these two angles,

16° 28' and 1° 16' or 17° 44' to the left of true north. Then beginning at the sand-

stone and 2" pipe at S. E. corner Section 100 Blk. 7.

Thence N 17° 44' W at right angles to railroad track, cutting all brush

from right-of-way.

At 1500.8 set 2" iron pipe from which the N. W. corner of the chimney on

the west wall of the State Brick School building bears S 70° 23' E. about 1.2 miles;

windmill bears N 63° 43' E; gap in distant mountain bears S 75° 23' W about 100 miles.

At 1510.2 varies cross road opposite and to right of welded pipe cattle guard.

At each mile along this line iron pipes were set to mark the corners of the

surveys that fell at these points, the distances being 1500.8, 3361.6, 5202.4, 7063.2,

9024.0, 11004.8, 13005.6, 15006.4, 17007.2, 19008.0, 21008.8, 23009.6, 25010.4, 27011.2,

29012.0, 30412.8, 32812.8 and 34212.4, being 14 miles in all, to the South Black line

of Block 27, Public School Land, the common corner of Sections 46 and 47 and 2 and 3,

Block 31, University Land.

For Plat
of this survey
see general plat
filed with these
field notes

STATE OF TEXAS, }
WINKLER COUNTY. }

Section No. 1
Block No. 26
Grantee, Public School.

Magnetic Dec. 12° 19' E.

Polaris at { Western } Elong. Bears N 17° 16' W

-3-

Thence Easterly at exactly right angles to this line and parallel to the Texas and Pacific Railroad tracks;

At 1900.8, drove 2" block iron pipe (For markings and bearings see field-notes of Surveys);

At 3801.6, 2" pipe, the S. E. corner of block 27, and the S. W. corner of Block 26, also the most westerly N. W. corner of Block B-5, all Public School Land, and the N. E. corner of Block 21, University Land. From this point the angle between the northwesterly line at right angles to the line just described and Polaris at Western elongation read 16° 30', indicating that the true bearing of the line between Block 26 and 27 is N 17° 46' W. This reading on the star showing a difference in bearing of 0° 02' to the left, coupled with the fact that this point is 3½ miles in longitude further East than the observation point at Pyote, shows that no error has yet been made in coursing or turning angles, and that the South lines of Blocks 26 and 27 are truly parallel to the railroad tracks.

Continuing now N 72° 14' E. the South line of Block 26 was accurately marked on the ground, putting 2" iron pipes (For bearings see field notes of Survey) at points 1900.8, 3801.6, 5702.4, 7603.2, 9504.0 and 11404.8 from which lastnamed pipe at the S. E. corner of Block 26, a 4" galvanized pipe, the S. E. corner of Section 6, Block B-5, as established by W. D. Twichell in 1902, bears N 72° 14' E. 1900.8 varas.

Here was turned an angle of 90° to the left and the East line of Block 26 was measured to point 8 miles N 17° 46' W., or 15206.4 varas.

Beginning now at the 2" iron pipe at the point of observation at the S. W. corner of Block 26, Public School Land, we carefully turned a right angle and measured over comparatively smooth prairie placing 2" pipes at each mile to point 15206.4 varas, marking the line between Blocks 26 and 27.

Here a 90° angle to the right was turned and the N line of Block 26 was marked on the ground. At the point 11404.8 varas our line struck beyond, or north of

These latterly at exactly right angles to this line and parallel to the

Texas and Pacific Railroad tracks;

At 1900.8, above 3" black iron pipe (for markings and bearings see field-

notes of survey);

At 3801.6, 3" pipe, the S. E. corner of block 27, and the S. W. corner of

Block 26, also the east westerly N. W. corner of block 2-5, all Public School land,

and the N. E. corner of block 21, University land. From this point the angle between

the westerly line at right angles to the line just described and Point A at

Western station read 18° 30', indicating that the true bearing of the line between

Block 26 and 27 is N 17° 46' E. This reading on the steel showing a difference in

bearing of 6° 02' to the left, coupled with the fact that this point is 3 1/2 miles in

longitude further east than the observation point at Lyote, shows that no error has

yet been made in carrying or turning angles, and that the true lines of blocks 26

and 27 are truly parallel to the railroad tracks.

Continuing now N 73° 14' E. the 3" line of block 26 was accurately marked

on the ground, putting 3" iron pipes (for bearings see field notes of survey) at points

1900.8, 3601.6, 3702.4, 7603.2, 8604.0 and 11404.8 from which 1/2" leaded pipe at the

S. E. corner of block 26, a 6" galvanized pipe, and S. W. corner of section 6, block

1-3, as established by W. E. Tinsell in 1902, bears N 73° 14' E. 1900.8 varies.

This was turned an angle of 90° to the left and the east line of block 26

was measured to point B which is N 17° 46' W., or 1800.4 varies.

Beginning now at the 3" iron pipe at the point of observation at the S. W.

corner of block 26, Public School land, we carefully turned a right angle and measured

over comparatively smooth ground placing 3" pipes at each end to point 12300.4 varies,

marking the line between blocks 26 and 27.

Here a 90° angle to the right was turned and the N line of block 26 was

marked on the ground. At the point 11404.8 varies our line struck beyond, or north of

For Plat
of this survey
see general plat
filed with these
field notes

STATE OF TEXAS,
WINKLER COUNTY.

Section No. 1
Block No. 26
Grantee, Public School,

Magnetic Dec. 12° 19' E.

(Western) Block Range N 1° 16' W

-4-

the point previously marked for the N. end of the E. line of the Block by 7.2 varas. The W. line, however, being over comparatively smooth country and the E. line falling over numerous wind drifted sand dunes, the E. end of our N. line for the block was chosen for the N. E. corner of Block 26. Two inch pipes were then conformably set and marked around the entire block and wherever possible bearings were taken on natural and artificial objects, same being fully described in the field notes of the surveys adjacent thereto.

Report and field notes for Block 27 will follow in a few days.

Yours very truly,

Frank F. Friend

Frank F. Friend.
Licensed Land Surveyor of Texas.

FFF:EO

RECEIVED AS STATED

48 00

MAR 26 1927

J. M. HAMILTON
RECEIVER

the point previously marked for the N. end of the E. line of the Block by 7.2
 areas. The W. line, however, being over comparatively smooth country and the
 E. line falling over numerous wind drifted sand dunes, the N. end of our N. line
 for the block was chosen for the N. W. corner of Block 26. Two inch pipes were
 then conformably set and marked around the entire block and wherever possible
 bearings were taken on natural and artificial objects, some being fully described
 in the field notes of the surveys adjacent thereto.

Report and field notes for Block 27 will follow in a few days.

Yours very truly,

Frank F. Ryland

Frank F. Ryland
 Licensed Land Surveyor of Texas.

177 20

RECEIVED AS STATED
 2 18 07

MAR 20 1897

J. M. HAMILTON
 RECEIVED

For Plat
of this survey
see general plat
filed with these
field notes

STATE OF TEXAS,
WINKLER COUNTY.

Section No. 1
Block No. 26
Grantee, Public School,

Magnetic Dec. 12° 19' E.

Polaris at { ~~Eastern~~ Western } Elong. Bears. N 1° 16' W.

FIELD NOTES of a survey of 640 acres of land, made for J. B. Walton
said land having been appropriated to the Common Free Schools, by the Act
of the 17th Legislature, approved April 10, 1883.

Said survey is No. 1, Block No. 26, Grantee, Public Free Schools,
situated in Winkler County, about 5 miles N 32° 30' W from Kermit.

Beginning at a 2" iron pipe 6 ft. long driven 3 ft. into the sand to which is attached
a 2"x2" copper plate stamped "B26-1, B74-36, B77-17, B B3-5", from which the steeple on
the Courthouse at Kermit bears S 26° 30' E; Windmill S 60° 41' E; windmill S 44° 14' W; mid-
dle point between two windmills N 71° 01' W; old cedar fence post with 3 guy-wires, al-
most covered with sand N 63° 20' W. 17.4 varas; said point is course and distance 26 miles
on a northwesterly line perpendicular to the railroad tract from a red sandstone and 2"
pipe set for the S. W. corner of Sec. 100, Blk. F; G. & M.M.B. & A. and 8 miles northeaster-
ly on a line at right angles to this for a beginning point for this survey being the N.E.
corner of same, the S.E. corner of Sec. 36, Blk. 74, the S. W. corner of Sec. 17, Blk. 77,
and the N. E. corner of Sec. 5, Blk. B-3, Public School Land.

Thence S 17° 46' E. 1900.8 varas to 2" pipe and copper plate marked "B 26 -1 -12,
B b3 - 5- 6" for S. E. corner of this survey, the S. W. corner of 5 and N. W. corner of 6,
Blk. B-3.

Thence S 72° 14' W. 1900.8 varas to stake for S. W. corner.

Thence N 17° 46' W. 1900.8 varas to 2" pipe with copper plate attached marked
"B 74 - 35 - 36, B 26 - 1 - 2," for N. W. corner, also the S. E. corner of Section 35
and S. W. corner of Section 36, Blk. 74.

Thence N 72° 14' E. 1900.8 varas

to the place of beginning.

Bearings marked _____

A. B. Sanders

Chain Carriers

H. J. De Latin

Surveyed Feb. 5 - Mar. 15 1927

W. C. Fletcher,

Transitman.

I, Frank F. Friend, Licensed Land Surveyor do hereby certify that the foregoing survey was made by me on
the ground, and according to law; that the limits, boundaries and corners, with marks, natural and artificial, are truly
described in the foregoing Plat and Field Notes, just as I found them on the ground; and they are recorded in
surveyor's office in Book FFF, Page 1, at Kermit, Winkler Co., Texas.

This 22nd day of March 19 27

*Correct on map of Winkler Co.
for 640 Acres 4-30-36 J.O.B.*

Frank F. Friend
(Licensed Land Surveyor.)

*Patented
5-9-36
E. C. Johnson*

RECEIVED AS STATED

\$ 1.00

MAR 26 1927

J. M. HAMILTON
RECEIVER

File No.

Winler County

School Land

Field Notes

Filed Mar 26 1927

J. T. Robison Com'r.

H. F. McDonald

File Clerk,

WINNER COUNTY
STATE OF TEXAS

County Public School
Book No. 20
Section No. 1

For Plat
of this survey
see general plat
filed with these
field notes

STATE OF TEXAS, }
WINKLER COUNTY. }

Section No. 2
Block No. 26
Grantee, Public School,

Magnetic Dec. 12° 19' E.

Polaris at { ~~Eastern~~ Western } Elong. Bears. N 1° 16' W.

FIELD NOTES of a survey of 640 acres of land, made for J. B. Walton
said land having been appropriated to the Common Free Schools, by the Act
of the 17th Legislature, approved April 10, 1883.

Said survey is No. 2, Block No. 26, Grantee, Public Free Schools,
situated in Winkler County, about 5 1/2 miles N 42° W from Kermit.

Beginning at a 2" black iron pipe to which is attached a 2" x 2" copper plate
marked "B74-35-36, B26-1-2," the N. W. corner of Section 1, this Block for the
N. E. corner of this survey.

Thence S 17° 46' E. 1900.8 varas to stake for S. E. corner, also S. W. corner
Section 1, this Block.

Thence S 72° 14' W. 1900.8 varas, stake for S. W. corner.

Thence N 17° 46' W. 1900.8 varas, 2" black iron pipe with copper plate marked
"B26-3-2, B74-34-35," for N. W. corner of this survey and the S. E. corner of Section
34, Block 74.

Thence N 72° 14' E. 1900.8 varas

to the place of beginning.

Bearings marked _____

A. B. Sanders Chain Carriers
H. J. De Latin
W. C. Fletcher Transitman

Surveyed Feb. 5 - Mar. 15 19 27

I, Frank F. Friend, Licensed Land Surveyor do hereby certify that the foregoing survey was made by me on
the ground, and according to law; that the limits, boundaries and corners, with marks, natural and artificial, are truly
described in the foregoing Plat and Field Notes, just as I found them on the ground; and they are recorded in
surveyor's office in Book FFF, Page 2

This 22nd day of March 19 27

Frank F. Friend
(Licensed Land Surveyor.)

*Correct on map of Winkler
Co. for 640 ac. 12-3-35 Giles
Patented
12-5-35
W. C. Fletcher
15*

RECEIVED AS STATED

\$ 1.00

MAR 26 1927

J. M. HAMILTON
RECEIVER

File No.

Winkler County

School Land
Field Notes

Filed Mar 26 1927

J. T. Robison Com'r.

W. F. McDonald
File Clerk

WINKLER COUNTY
STATE OF TEXAS

Volume No. 26
Page No. 5

For Plat
of this survey
see general plat
filed with these
field notes

STATE OF TEXAS,
WINKLER COUNTY.

Section No. 3
Block No. 26
Grantee, Public School.

Magnetic Dec. 12° 19' E

Polaris at { Western } Elong. Bears. N 1° 16' W.
~~Eastern~~

FIELD NOTES of a survey of 640 acres of land, made for M. J. Leck
said land having been appropriated to the Common Free Schools, by the Act
of the 17th Legislature, approved April 10, 1883.

Said survey is No. 3, Block No. 26, Grantee, Public Free Schools,
situated in Winkler County, about 6 miles N 50° W from Kermit.

Beginning at a 2" pipe with copper plate marked B26 - 3-2, B74 - 34 - 35, the N. W.
corner of Sec. No. 2, this Block and the N. E. corner of this survey.

Thence S 17° 46' E. 1900.8 varas to stake for S. W. corner Sec. 2 and S. E. cor.
of this survey.

Thence S 72° 14' W. 1900.8 varas, stake for S. W. corner.

Thence N 17° 46' W. 1900.8 varas, a 2" iron pipe with copper plate marked "B26-4-3,
B74-33-34," for N. W. corner of this survey and the S. E. corner of Survey No. 33, Blk.
74.

Thence N 72° 14' E. 1900.8 varas

*Patented
5-21-37
W. Robertson*

to the place of beginning.

Bearings marked _____

A. B. Sanders

Chain Carriers

H. J. De Latin

Surveyed Feb. 5 - Mar. 15 1927

W. C. Fletcher

Transitman.

I, Frank F. Friend, Licensed Land Surveyor do hereby certify that the foregoing survey was made by me on
the ground, and according to law; that the limits, boundaries and corners, with marks, natural and artificial, are truly
described in the foregoing Plat and Field Notes, just as I found them on the ground; and they are recorded in
surveyor's office in Book FFF, Page 3

This 22nd day of March 1927

File 137468

Frank F. Friend

(Licensed Land Surveyor.)

CORRECT ON MAP FOR 640 ACRES

*5/14/37
Leslie*

14

COMMERCIAL BANK OF WINKLER, TEXAS
DEPOSIT RECEIPT
No. 1000
Date of Deposit
Amount

RECEIVED AS STATED

\$ 10.00

MAR 26 1927

J. M. HAMILTON
RECEIVER

File No. Winkler County

School Land
Field Notes

Filed Mar 26-1927

J. T. Robison Com'r.

H. F. McDonald

File Clerk

WINKLER COUNTY
STATE OF TEXAS

Block No. 30
Section No. 3

For Plat
of this survey
see general plat
filed with these
field notes

STATE OF TEXAS, }
WINKLER COUNTY. }

Section No. 4
Block No. 26
Grantee, Public School,

Magnetic Dec. 12° 19' E.

Polaris at { Western } Elong. Bears. N 1° 16' W.
~~Eastern~~

FIELD NOTES of a survey of 640 acres of land, made for J. W. Hess
said land having been appropriated to the Common Free Schools, by the Act
of the 17th Legislature, approved April 10, 1883.

Said survey is No. 4, Block No. 26, Grantee, Public Free Schools,
situated in Winkler County, about 6-1/2 miles N 58 1/2° W. from Kermit.

Beginning at a 2" iron pipe with 2" x 2" copper plate attached marked "B26-4-3,
B-74-33-34," the N. W. corner of Sec. No. 3, this Block for the N. E. corner of this
survey.

Thence S 17° 46' E. 1900.8 varas, stake, the S. W. corner of Survey No. 3,
this Block, and the S. E. corner of this survey.

Thence S 72° 14' W. 1900.8 varas to a stake for the S. W. corner of
this survey.

Thence N 17° 46' W. 1900.8 varas to a 2" black iron pipe with copper plate
marked "B26-5-4, B74-32-33," the S. E. corner of Section No. 32, Block 74, and
the N. W. corner of this survey.

Thence N 72° 14' E. 1900.8 varas

*C/c
W. H. A
12-7-46*

to the place of beginning.

Bearings marked _____

A. B. Sanders Chain Carriers
H. J. DeLatin
W. C. Fletcher Transitman

Surveyed Feb. 5 - March 15 19 27

I, Frank F. Friend, Licensed Land Surveyor do hereby certify that the foregoing survey was made by me on
the ground, and according to law; that the limits, boundaries and corners, with marks, natural and artificial, are truly
described in the foregoing Plat and Field Notes, just as I found them on the ground; and they are recorded in
surveyor's office in Book FFF, Page 4

This 22nd day of March 19 27.

Frank F. Friend
(Licensed Land Surveyor.)

RECEIVED AS STATED

of

MAR 26 1921

J. M. HAMILTON
RECEIVER

File No.

Winkler County

School Land

Field Notes

Mar 26 1921

J. T. Robison Com'r.

H. F. McDonald

File Clerk

WINKLER COUNTY
STATE OF TEXAS

Volume No. _____
Page No. _____

For Plat
of this survey
see general plat
filed with these
field notes

STATE OF TEXAS,
WINKLER COUNTY.

Section No. 5
Block No. 26
Grantee, Public School,

Magnetic Dec. 12° 19' E.

Polaris at ~~Eastern~~ ^{Western} Elong. Bears. N 1° 16' W.

FIELD NOTES of a survey of 640 acres of land, made for J. W. Hess
said land having been appropriated to the Common Free Schools, by the Act
of the 17th Legislature, approved April 10, 1883.

Said survey is No. 5, Block No. 26, Grantee, Public Free Schools,
situated in Winkler County, about 7 1/2 miles N 64° W. from Kermit.

Beginning at a 2" iron pipe having a 2" x 2" copper plate attached marked
"B26-5-4, B74-32-33," for N. E. corner, being also the N. W. corner of Sec. No. 4.

Thence S 17° 46' E. 1900.8 varas to stake, the S. W. corner of Sec. No. 4, the
S. E. corner of this survey.

Thence S 72° 14' W. 1900.8 varas to stake for S. W. corner.

Thence N 17° 46' W. 1900.8 varas to a 2" iron pipe with a 2" x 2" copper plate
attached marked "B26-6-5-, B74-31-32," for N. W. corner, being also S. E. corner
of Sec. No. 31, Block 74.

Thence N 72° 14' E. 1900.8 varas

F-143138
CORRECT ON MAP FOR 640 ACRES
4-15-1947 - Atlee.

OK,
9-11-46
ML

Patment
4-16-47
Robertson

to the place of beginning.

Bearings marked _____

A. B. Sanders Chain Carriers
H. J. De Latin
W. C. Fletcher Transitman

Surveyed Feb. 5 - Mar. 15 19 27

I, Frank F. Friend, Licensed Land Surveyor do hereby certify that the foregoing survey was made by me on
the ground, and according to law; that the limits, boundaries and corners, with marks, natural and artificial, are truly
described in the foregoing Plat and Field Notes, just as I found them on the ground; and they are recorded in
surveyor's office in Book FFF, Page 5

This 22nd day of March 19 27

Frank F. Friend
(Licensed Land Surveyor.)

4

RECEIVED AS STATED

\$ 1.00

MAR 26 1927

J. M. HAMILTON
RECEIVER

[Handwritten signature]

File No. Winkles County

School Land
Field Notes

Filed Mar 26 1927

J. T. Robison Com'r.

H. F. M. [unclear]
File Clerk

WINKLES COUNTY }
STATE OF TEXAS }

Section no. 32
Block no. 32
School Public School

Not a receipt
of the State
for any
purpose

For Plat
of this survey
see general plat
filed with these
field notes

STATE OF TEXAS,
WINKLER COUNTY.

Section No. 6
Block No. 26
Grantee, Public School,

Magnetic Dec. 12° 19' E

Polaris at ~~Eastern~~ ^{Western} } Elong. Bears. N 1° 16' W.

FIELD NOTES of a survey of 640 acres of land, made for T. G. Hendricks
said land having been appropriated to the Common Free Schools, by the Act
of the 17th Legislature, approved April 10, 1883.

Said survey is No. 6, Block No. 26, Grantee, Public Free Schools,
situated in Winkler County, about 8 miles N 69° W from Kermit.

Beginning at a 2" iron pipe attached to which is a 2" x 2" copper plate marked
"B26-6-5, B74-31-32", the N. W. corner of Sec. 5, this Block, and the N. E. corner of
this survey.

Thence S17° 46' E. 1900.8 varas to a stake, the S. W. corner of Sec. 5, and the
S. E. corner of this survey.

Thence S 72° 14' W. 1900.8 varas to S. W. corner, a 2" iron pipe driven in
ground attached to which is a 2" x 2" copper plate stamped "B26-6-7, B27-1-12", from
which a 2" Mes. bears North 27.6 varas; a 1 1/2" Mes. bears S 43° 30' W. 76.5 varas.

Thence N 17° 46' W. - at 29 varas cross road. - at 1900.8 varas, the N. W. corner,
a 2" iron pipe with a 2" x 2" copper plate attached stamped "B26-6, B27-1, B74-30-31,"
from which a 2" Mes. bears N 59 E. 42.9 varas; a 3" Mes. bears S 47° 45' W. 56.4 varas
a windmill bears N 24° W. This point is also the N. E. corner of Block 27, Public
School Land, and is 3 miles N 72° 46' E. of the S. W. corner of Block 74, same
Grantee.

Thence N 72° 14' E. 1900.8 varas

to the place of beginning.

*Patented 1/9/28
File 137453
with*

Bearings marked _____
A. B. Sanders. _____ Chain Carriers
H. J. De Latin _____
Surveyed Feb. 5 - Mar. 15 1927 _____
W. C. Fletcher _____ Transitman.

I, Frank F. Friend, Licensed Land Surveyor do hereby certify that the foregoing survey was made by me on
the ground, and according to law; that the limits, boundaries and corners, with marks, natural and artificial, are truly
described in the foregoing Plat and Field Notes, just as I found them on the ground; and they are recorded in
surveyor's office in Book FFF, Page 6

This 22nd day of March 19 27

Frank F. Friend

(Licensed Land Surveyor.)

D

(Planned and approved)

Handwritten signature

FILE NO. 2389

... office in book ...
... the ...
... the ...

...
...
...

Handwritten signature

RECEIVED AS STATED

MAR 26 1927

J. M. HAMILTON
RECEIVER

File No.

Winkler County

School Land
Field Notes

Filed *Mar 26 1927*

J. T. Robison
Comr.

A. F. M. Donald

File Clerk

...
...
...

...
...
...

...
...
...

Field notes
...
...

WINKLER COUNTY
STATE OF TEXAS

...
Block No. 28
Section No. 2

For Plat
of this survey
see general plat
filed with these
field notes

STATE OF TEXAS,
WINKLER COUNTY.

Section No. 7
Block No. 26
Grantee, Public School.

Magnetic Dec. 12° 19' E.

Polaris at { Western } Elong. Bears. N 1° 16' W.
{ Eastern }

FIELD NOTES of a survey of 640 acres of land, made for T. G. Hendricks.
said land having been appropriated to the Common Free Schools, by the Act
of the 17th Legislature, approved April 10, 1883.

Said survey is No. 7, Block No. 26, Grantee, Public Free Schools,
situated in Winkler County, about 7½ miles N 74° W. from Kermit.

Cor. Made from Sketch

Beginning at the S. W. corner of Section No. 6, this Block, a 2" black iron pipe
driven in ground to which is attached a 2" x 2" copper plate stamped "B26-6-7,
B27-1-12", for N. W. corner.

Thence S 17° 46' E. 1900.8 varas to a 2" iron pipe in ground with copper
plate stamped B26-7-18, B27-12-13", from which a 2½" Mes. bears S 32° 34' E. 30.4
varas; a 1" Mes. bears N. 85° 38' E. 7.2 varas, for S. W. corner.

Thence N 72° 14' E. 1900.8 varas to stake for S. E. corner.

Thence N 17° 46' W. ^{1900.8 varas.} to stake for N. E. corner, also the S. E. corner of
Section No. 6.

Thence S 72° 14' W. 1900.8 varas

*Patented 1/9/28
File 137454
with*

to the place of beginning.

Bearings marked _____

A. B. Sanders

Chain Carriers

H. J. De Latin

Surveyed Feb. 5 - March 15 1927

W. C. Fletcher

Transitman

I, Frank F. Friend, Licensed Land Surveyor do hereby certify that the foregoing survey was made by me on
the ground, and according to law; that the limits, boundaries and corners, with marks, natural and artificial, are truly
described in the foregoing Plat and Field Notes, just as I found them on the ground; and they are recorded in
surveyor's office in Book FFF, Page 7

This 22nd day of March 1927.

Frank F. Friend
(Licensed Land Surveyor.)

11

(Copyright 1917)

RECEIVED AS STATED

RECEIVED AS STATED
\$ 1.00
MAR 26 1927
J. M. HAMILTON
RECEIVER

Handwritten notes:
1/13/27
1/14/27

RECEIVED AS STATED

\$ 1.00

MAR 26 1927

J. M. HAMILTON
RECEIVER

File No. _____

Winkler County
School Land
Field Notes

Filed March 26 1927

J. T. Robison
Com'r.

J. F. McGinnis
File Clerk

WINKLER COUNTY
STATE OF TEXAS

County Clerk's Office
Winkler County, Texas

For Plat
of this survey
see general plat
filed with these
field notes

STATE OF TEXAS,
WINKLER COUNTY.

Section No. 8
Block No. 26
Grantee, Public School.

Magnetic Dec. 12° 19' E.

Polaris at ~~Eastern~~ ^{Western} Elong. Bears. N 1° 16' W.

FIELD NOTES of a survey of 640 acres of land, made for T. G. Hendricks
said land having been appropriated to the Common Free Schools, by the Act
of the 17th Legislature, approved April 10, 1883.

Said survey is No. 8, Block No. 26, Grantee, Public Free Schools,
situated in Winkler County, about 6-1/2 miles N 70° W from Kermit.

Beginning at a stake, the common corner of Sections 5, 6, and 7, this Block, for
the N. W. corner of this survey.

Thence S 17° 46' E. 1900.8 varas to stake for S. W. corner, and the S. E.
corner of Sec. No. 7.

Thence N 72° 14' E. 1900.8 varas to stake for S. E. corner.

Thence N 17° 46' W. 1900.8 varas to the S. E. corner of Sec. No. 5 for the
northeast corner of this survey.

Thence S 72° 14' W. 1900.8 varas

*Patented 1/9/28 -
File 140275
with*

to the place of beginning.

Bearings marked _____

A. B. Sanders Chain Carriers

H. J. De Latin Transitman.

Surveyed Feb. 5 - Mar. 15 19 27

W. C. Fletcher

I, Frank F. Friend, Licensed Land Surveyor do hereby certify that the foregoing survey was made by me on
the ground, and according to law; that the limits, boundaries and corners, with marks, natural and artificial, are truly
described in the foregoing Plat and Field Notes, just as I found them on the ground; and they are recorded in
surveyor's office in Book FFF, Page 8

This 22nd day of March 19 27.

Frank F. Friend
(Licensed Land Surveyor.)

RECEIVED AS STATED

60

MAR 26 1927

J. M. HAMILTON
RECEIVER

File No. _____

Winkler County

School Land

Field Notes

Filed Mar 26 1927

J. T. Robinson, Com'r.

H. F. McDonald

File Clerk

WINKLER COUNTY }
STATE OF TEXAS }

Section No. _____
Block No. _____
District _____

For Plat
of this survey
see general plat
filed with these
field notes

STATE OF TEXAS,
WINKLER COUNTY.

Section No. 9
Block No. 26
Grantee, Public School,

Magnetic Dec. 12° 19' E

Polaris at { ~~Western~~ } Elong. Bears. N 1° 16' W.

FIELD NOTES of a survey of 640 acres of land, made for Lum Daugherty
said land having been appropriated to the Common Free Schools, by the Act
of the 17th Legislature, approved April 10, 1883.

Said survey is No. 9, Block No. 26, Grantee, Public Free Schools,
situated in Winkler County, about 6 miles N 63° W. from Kermit.

Beginning at a stake, the common corner of Sections 4, 5, and 8, this Block, for
the N. W. corner of this survey.

Thence S 17° 46' E. 1900.8 varas to stake, the S. W. corner of this survey,
the S. E. corner of Section No. 8.

Thence N 72° 14' E. 1900.8 varas to a stake for S. E. corner.

Thence N 17° 46' W. 1900.8 varas to S. E. Section 4 and N. E. corner of this.

Thence S 72° 14' W. 1900.8 varas

*Patented
5-21-37
E. W. Robertson*

to the place of beginning.

Bearings marked _____

A. B. Sanders Chain Carriers
H. J. De Latin

Surveyed Feb. 5 - March 15 1927

W. C. Fletcher Transitman

I, Frank F. Friend, Licensed Land Surveyor do hereby certify that the foregoing survey was made by me on
the ground, and according to law; that the limits, boundaries and corners, with marks, natural and artificial, are truly
described in the foregoing Plat and Field Notes, just as I found them on the ground; and they are recorded in
surveyor's office in Book FFF, Page 9

This 22nd day of March 1927.

File # 136529

Frank F. Friend
(Licensed Land Surveyor.)

CORRECT ON MAP FOR 640 ACRES
5/19/37
Leslie

For this
of this survey
see general plat
filed with these
field notes

STATE OF TEXAS
WINKLER COUNTY

Section No. 9
Block No. 26
Grantor, Public School

Map No. Dec. 13, 1917

Point at [Western] [Long, base N 1° 10' W.]

FIELD NOTES of a survey of [unclear] made for [unclear] [unclear]
said land having been appropriated to the Common Free Schools by the Act
of the Legislature, approved April 10, 1883.
said survey is No. [unclear] Block No. [unclear] Grantor, Public Free Schools,
situated in Winkler County, about [unclear] [unclear] [unclear] from [unclear]
beginning at a stake, the common corner of Sections 4, 5, and 6, this block, for
the N. W. corner of this survey.

File No. _____

Winkler County

School Land
Field Notes

Filed March 26 1927

J. T. Robinson Com'r.

777. M. Howard
File Clerk

RECEIVED AS STATED
\$1.00

MAR 26 1927

J. M. HAMILTON
RECEIVER

to the place of beginning

Surveyed Feb. 5 - March 15, 1927
Chain Contain
A. E. Sanders
H. J. Be Lister
M. O. Wilcox

I, Frank E. Bond, Licensed Land Surveyor do hereby certify that the foregoing survey was made by me on
the ground, and according to law; that the limits, boundaries and corners, with names, natural and artificial, are
described in the foregoing plat and field notes, just as I found them on the ground; and they are recorded in
surveyor's office in book [unclear] page 3

This 23rd day of March 1927

[Handwritten signature]

(Licensed Land Surveyor)

CORRECT ON MAP

For Plat
of this survey
see general plat
filed with these
field notes

STATE OF TEXAS,
WINKLER COUNTY.

Section No. 10
Block No. 26
Grantee, Public School,

Magnetic Dec. 12° 19' E.

Polaris at ~~Eastern~~ ^{Western} Elong. Bears. N 1° 16' W.

FIELD NOTES of a survey of 640 acres of land, made for M. J. Leck
said land having been appropriated to the Common Free Schools, by the Act
of the 17th Legislature, approved April 10, 1883.

Said survey is No. 10, Block No. 26, Grantee, Public Free Schools,
situated in Winkler County, about 5½ miles N 55½ W. from Kermit.

Beginning at a stake the common corner of Sections 3, 4, and 9, this block
for the N. W. corner of this survey.

Thence S 17° 46' E. 1900.8 varas to the S. E. corner of Section 9.

Thence N 72° 14' E. 1900.8 varas to a stake for S. E. corner.

Thence N 17° 46' W. 1900.8 varas to a stake, the common corner of
Sections 2 and 3 with the N. E. corner of this.

Thence S 72° 14' W. 1900.8 varas

*Patented
5-21-37
W. Robertson*

to the place of beginning.

Bearings marked _____

A. B. Sanders Chain Carriers

H. J. De Latin

Surveyed Feb. 5 - March 15 1927

W. C. Fletcher Transitman

I, Frank F. Friend, Licensed Land Surveyor do hereby certify that the foregoing survey was made by me on
the ground, and according to law; that the limits, boundaries and corners, with marks, natural and artificial, are truly
described in the foregoing Plat and Field Notes, just as I found them on the ground; and they are recorded in
surveyor's office in Book FFF, Page 10

This 22nd day of March 1927

File # 137469

Frank F. Friend
(Licensed Land Surveyor.)

CORRECT ON MAP FOR 640 ACRES
5/19/37. Leslie

FILED IN BOOK 1111 PAGE 10

TO THE COMMISSION ON THE PART OF THE STATE
FROM THE COMMISSION ON THE PART OF THE STATE

RECEIVED AS STATED
MAR 26 1927
J. M. HAMILTON
RECEIVER

RECEIVED AS STATED

MAR 26 1927

J. M. HAMILTON
RECEIVER

File No.

Winkler County

School Land

Field Notes

March 26 1927

J. T. Robison Com'r.

J. F. McDonald

File Clerk

1300.0 acres

1300.0 acres of land

1300.0 acres of land

1300.0 acres of land

1300.0 acres of land

1300.0 acres of land

1300.0 acres of land

1300.0 acres of land

1300.0 acres of land

1300.0 acres of land

1300.0 acres of land

WINKLER COUNTY
STATE OF TEXAS

Section no. 30
Block no. 30
County, Public School

For Plat
of this survey
see general plat
filed with these
field notes

STATE OF TEXAS,
WINKLER COUNTY.

Section No. 11
Block No. 26
Grantee, Public School,

Magnetic Dec. 12° 19' E.

Polaris at { ~~Western~~ } Elong. Bears. N 1° 16' W.

FIELD NOTES of a survey of 640 acres of land, made for Lum Daugherty
said land having been appropriated to the Common Free Schools, by the Act
of the 17th Legislature, approved April 10, 1883.

Said survey is No. 11, Block No. 26, Grantee, Public Free Schools,
situated in Winkler County, about 4-1/2 miles N 45° W from Kermit.

Beginning at a stake, the S. W. and S. E. corners of Sections 1 and 2 respectively
for the N. E. corner of this survey.

Thence S 72° 14' W. 1900.8 varas for a common corner of Sections 2, 3, 10, and
this survey.

Thence S 17° 46' E. 1900.8 varas to a stake for the S. E. corner of Section
No. 10, and the S. W. corner of this survey.

Thence N 72° 14' E. 1900.8 varas to a stake for the S. E. corner of this
survey.

Thence N 17° 46' W. 1900.8 varas

*Patented
11-5-1935
W. C. Fletcher*

to the place of beginning.

Bearings marked _____

A. B. Sanders Chain Carriers

H. J. De Latin

Surveyed Feb. 5 - Mar. 15 19 27

W. C. Fletcher Transitman

I, Frank F. Friend, Licensed Land Surveyor do hereby certify that the foregoing survey was made by me on
the ground, and according to law; that the limits, boundaries and corners, with marks, natural and artificial, are truly
described in the foregoing Plat and Field Notes, just as I found them on the ground; and they are recorded in
surveyor's office in Book FFF, Page 11

This 22nd day of March 19 27.

Frank F. Friend
(Licensed Land Surveyor.)

RECEIVED AS STATED

File No. Winkler County

School Land
Field Notes

MAR 26 1927

J. M. HAMILTON
RECEIVER

Filed Mar 26 1927

J. T. Robison
Com'r.

H. J. Donald
File Clerk

*Correct on map of Winkler
Co. for 640 ac. 10-31-35
Giles*

WINKLER COUNTY
STATE OF TEXAS

Section No. 11
Block No. 30
County Public School

For Plat
of this survey
see general plat
filed with these
field notes

STATE OF TEXAS,
WINKLER COUNTY.

Section No. 12
Block No. 26
Grantee, Public School.

Magnetic Dec. 12° 19' E.

Polaris at { Western } Elong. Bears. N 1° 16' W.
~~Eastern~~

FIELD NOTES of a survey of 640 acres of land, made for J. T. Howe
said land having been appropriated to the Common Free Schools, by the Act
of the 17th Legislature, approved April 10, 1883.

Said survey is No. 12, Block No. 26, Grantee, Public Free Schools,
situated in Winkler County, about 4 1/4 miles N 34° W from Kermit.

Beginning at a stake for the N. W. corner of this survey, being the N. E. corner of
No. 11, the S. E. of No. 2, and the S. W. corner of No. 1, this Block.

Thence S 17° 46' E. 1900.8 varas to a stake, the S. E. corner of No. 11.

Thence N 72° 14' E. 1900.8 varas to a 2" iron pipe driven in ground to which is
attached a 2" x 2" Copper plate stamped "B26-12-13, B b3-6-15," the S. E. corner of
this survey, the S. W. and N. W. corner of Sections 6 and 15, respectively, Block B-3.

Thence N 17° 46' W. 1900.8 varas to a 2" black iron pipe driven in ground with
a 2" x 2" Copper plate attached stamped "B26-1-12, B B3-5-6," for the common corner
of this survey and No. 1, this Block, and 5 and 6, Block B-3.

Thence S 72° 14' W. 1900.8 varas

*c/c W.H.A.
12-7-'46*

to the place of beginning.

Bearings marked _____

A. B. Sanders

Chain Carriers

H. J. De Latin

Surveyed Feb. 5 - Mar. 15 19 27

W. C. Fletcher

Transitman

I, Frank F. Friend, Licensed Land Surveyor do hereby certify that the foregoing survey was made by me on
the ground, and according to law; that the limits, boundaries and corners, with marks, natural and artificial, are truly
described in the foregoing Plat and Field Notes, just as I found them on the ground; and they are recorded in
surveyor's office in Book FFF, Page 12

This 22nd day of March 19 27.

Frank F. Friend
(Licensed Land Surveyor.)

FILE NO. 100-1-100-100

RECEIVED AS STATED
MAR 26 1927
J. M. HAMILTON
RECEIVER

Winkler County
School Land
Field Notes
Filed Mar 26 1927
J. T. Robison Com'r.
H. F. McDonald
File Clerk

RECEIVED AS STATED

MAR 26 1927

J. M. HAMILTON
RECEIVER

File No. _____

Winkler County

School Land

Field Notes

Filed Mar 26 1927

J. T. Robison Com'r.

H. F. McDonald
File Clerk

WINKLER COUNTY
STATE OF TEXAS

Block No. 20
Section No. 22

Field Notes
of the Survey
of the Survey
of the Survey

For Plat
of this survey
see general plat
filed with these
field notes

STATE OF TEXAS,
WINKLER COUNTY.

Section No. 13
Block No. 26
Grantee, Public School,

Magnetic Dec. 12° 19' E.

Polaris at ~~Eastern~~ ^{Western} Elong. Bears. N 1° 16' W.

FIELD NOTES of a survey of 640 acres of land, made for Lum Daugherty
said land having been appropriated to the Common Free Schools, by the Act
of the 17th Legislature, approved April 10, 1883.

Said survey is No. 13, Block No. 26, Grantee, Public Free Schools,
situated in Winkler County, about 3-1/4 miles N 39° W. from Kermit.

Beginning at a 2" black iron pipe driven in ground to which is attached a copper
plate stamped "B26-12-13, B B3-6-15," the S. E. corner of Section No. 12, and the
N. E. corner of this survey.

Thence S. 72° 14' W. 1900.8 varas to stake, the common corner of this survey
and sections 12, 11, and 14, same Block.

Thence S 17° 46' E. 1900.8 varas to stake for S. W. corner of this survey.

Thence N 72° 14' E. 1900.8 varas to a 2" black iron pipe driven into the ground
to which is attached a 2" x 2" copper plate stamped B26-13--24, B B3-15-16," the
S. W. and N. W. corner, respectively, of Sections Nos. 15 and 16, Block B-3, and the
S. E. corner of this Survey.

Thence N 17° 46' W. 1900.8 varas

to the place of beginning.

Bearings marked _____

A. B. Sanders
H. J. De Latin
W. C. Fletcher
Chain Carriers
Transitman

Surveyed Feb. 5 - Mar. 15 19 27.

I, Frank F. Friend, Licensed Land Surveyor do hereby certify that the foregoing survey was made by me on
the ground, and according to law; that the limits, boundaries and corners, with marks, natural and artificial, are truly
described in the foregoing Plat and Field Notes, just as I found them on the ground; and they are recorded in
surveyor's office in Book FFF, Page 13

This 22nd day of March 19 27.

*Correct on map of Winkler
Co. for 640 ac. 12-13-35
Giles*

*Patented
12-14-35
E. W. Anderson*

Frank F. Friend
(Licensed Land Surveyor.)

RECEIVED AS STATED

8 00

MAR 26 1927

J. M. HAMILTON
RECEIVER

File No. _____

Winkler County

School Land

Field Notes

Filed Mar 26 1927

J. T. Robison Com'r.

H. F. McDonald
File Clerk

Filed #137469

WINKLER COUNTY }
STATE OF TEXAS }

Section No. 13
Block No. 32
County Public School

Blank box for additional notes or stamps.

For Plat
of this survey
see general plat
filed with these
field notes

STATE OF TEXAS,
WINKLER COUNTY.

Section No. 14
Block No. 26
Grantee, Public School.

Magnetic Dec. 12° 19' E.

Polaris at ~~Eastern~~ ^{Western} } Elong. Bears. N 1° 16' W.

FIELD NOTES of a survey of 640 acres of land, made for T. G. Hendricks
said land having been appropriated to the Common Free Schools, by the Act
of the 17th Legislature, approved April 10, 1883.

Said survey is No. 14, Block No. 26, Grantee, Public Free Schools,
situated in Winkler County, about 3-3/4 miles N 53° W from Kermit.

Beginning at a stake for a common corner of this survey and Sections Nos. 11, 12,
and 13, this Block, for the N.E. corner of this survey.

Thence S 72° 14' W. 1900.8 varas to stake for the S. W. corner of No. 11 and
the S. E. corner of No. 10, and the N. W. corner of this survey.

Thence S 17° 46' E. 1900.8 varas, stake for S. W. corner.

Thence N 72° 14' E. 1900.8 varas to stake for S. W. corner of No. 13, and the
S. E. corner of this survey.

Thence N 17° 46' W. 1900.8 varas

*Patented 1/9/28
File 138410
with*

to the place of beginning.

Bearings marked _____

A. B. Sanders Chain Carriers
H. J. De Latin
W. C. Fletcher Transitman

Surveyed Feb. 5th - Mar. 15th 27

I, Frank F. Friend, Licensed Land Surveyor do hereby certify that the foregoing survey was made by me on
the ground, and according to law; that the limits, boundaries and corners, with marks, natural and artificial, are truly
described in the foregoing Plat and Field Notes, just as I found them on the ground; and they are recorded in
surveyor's office in Book FFF, Page 14

This 22nd day of March 1927.

Frank F. Friend
(Licensed Land Surveyor.)

For Plat
of this survey
see general plat
filed with these
field notes

STATE OF TEXAS,
WINKLER COUNTY.

Section No. 15
Block No. 26
Grantee, Public School,

Magnetic Dec. 12° 19' E.

Polaris at ~~Western~~ ^{Eastern} Elong. Bears. N 1° 16' W.

FIELD NOTES of a survey of 640 acres of land, made for Lum Daugherty
said land having been appropriated to the Common Free Schools, by the Act
of the 17th Legislature, approved April 10, 1883.

Said survey is No. 15, Block No. 26, Grantee, Public Free Schools,
situated in Winkler County, about 4-1/2 miles N 63 1/2° W. from Kermit.

Beginning at a stake, the S. E., S. W., and N. E. corner respectively of Sections
Nos. 10, 11, and 14, for the N. E. corner of this survey.

Thence S 72° 14' W. 1900.8 varas to stake for S. E. corner of Sections 9, and
N. W. corner of this survey.

Thence S 17° 46' E. 1900.8 varas to stake for S. W. corner.

Thence N 72° 14' E. 1900.8 varas to stake, the S. W. corner of Section No. 14,
and the S. E. corner of this survey.

Thence N 17° 46' W. 1900.8 varas

File 136530
CORRECT ON MAP FOR 640 ACRES
11/8/37.
Leslie
Patented 11-23-37
Edwards
to the place of beginning.

Bearings marked _____

A. B. Sanders Chain Carriers

H. J. De Latin Chain Carriers

Surveyed Feb. 5 - Mar. 15 19 27

W. C. Fletcher Transitman

I, Frank F. Friend, Licensed Land Surveyor do hereby certify that the foregoing survey was made by me on
the ground, and according to law; that the limits, boundaries and corners, with marks, natural and artificial, are truly
described in the foregoing Plat and Field Notes, just as I found them on the ground; and they are recorded in
surveyor's office in Book FFF, Page 15

This 22nd day of March 19 27.

Frank F. Friend
(Licensed Land Surveyor.)

RECEIVED AS STATED
\$ 1.00

MAR 26 1927

J. M. HAMILTON
RECEIVER

File No. Winkler County

School Land
Field Notes

Filed Mar 26 1927

J. T. Robison Com'r.

H. F. McDonald
File Clerk

WINKLER COUNTY
STATE OF TEXAS

Section No. 72
Block No. 70

CONFIDENTIAL
DO NOT TAKE OUT OF ROOM
022 221-217
11/6-122230

For Plat
of this survey
see general plat
filed with these
field notes

STATE OF TEXAS,
WINKLER COUNTY.

Section No. 16
Block No. 26
Grantee, Public School,

Magnetic Dec. 12° 19' E.

Polaris at ~~Eastern~~ ^{Western} Elong. Bears. N 1° 16' W

FIELD NOTES of a survey of 640 acres of land, made for T. G. Hendricks
said land having been appropriated to the Common Free Schools, by the Act
of the 17th Legislature, approved April 10, 1883.

Said survey is No. 16, Block No. 26, Grantee, Public Free Schools,
situated in Winkler County, about 5 1/4 miles N 71 1/2° W. from Kermit.

Beginning at a stake, the S. E. corner of No. 9, this Block, for the N. E. corner
of this survey.

Thence S 72° 14' W. 1900.8 varas to stake, the N. W. corner of this and the
S. E. corner of Section No. 8.

Thence S 17° 46' E. 1900.8 varas to stake for S. W. corner.

Thence N 72° 14' E. 1900.8 varas to stake, the S. W. corner of Section No. 15
and the S. E. corner of this survey.

Thence N 17° 46' W. 1900.8 varas

*Patented 1/9/28
Jill 135742
with*

to the place of beginning.

Bearings marked _____

A. B. Sanders
H. J. De Latin Chain Carriers

Surveyed Feb. 5 - Mar. 15 19 27

W. C. Fletcher Transitman

I, Frank F. Friend, Licensed Land Surveyor do hereby certify that the foregoing survey was made by me on
the ground, and according to law; that the limits, boundaries and corners, with marks, natural and artificial, are truly
described in the foregoing Plat and Field Notes, just as I found them on the ground; and they are recorded in
surveyor's office in Book FFF, Page 16

This 22nd day of March 19 27.

Frank F. Friend
(Licensed Land Surveyor.)

File No. _____

RECEIVED AS STATED

MAR 26 1927

**J. M. HAMILTON
RECEIVER**

Winkler County
School Land
Field Notes

Filed *Mar 26 1927*

J. T. Robison Com'r.

H. F. McDonald
File Clerk

Handwritten notes and signatures in the upper right quadrant.

WINKLER COUNTY }
STATE OF TEXAS }

Section No. 10
Block No. 30
County Public School

Blank rectangular box at the bottom left.

For Plat
of this survey
see general plat
filed with these
field notes

STATE OF TEXAS,
WINKLER COUNTY.

Section No. 17
Block No. 26
Grantee, Public School,

Magnetic Dec. 12° 19' W.

Polaris at { Western } Elong. Bears. N 1° 16' W.
~~Eastern~~

FIELD NOTES of a survey of 640 acres of land, made for T. G. Hendricks
said land having been appropriated to the Common Free Schools, by the Act
of the 17th Legislature, approved April 10, 1883.

Said survey is No. 17, Block No. 26, Grantee, Public Free Schools,
situated in Winkler County, about 6 miles N 77° W. from Kermit.

Beginning at a stake the S. E. corner of Section No. 8, this Block, for the N. E.
corner of this survey.

Thence S 72° 14' W. 1900.8 varas to the S. E. corner of Section No. 7 for the
N. W. corner of this survey.

Thence S 17° 46' E. 1900.8 varas to stake for S. W. corner.

Thence N 72° 14' E. 1900.8 varas to stake, the S. W. corner of Section No. 16,
this Block for the S. E. corner of this survey.

Thence N 17° 46' W. 1900.8 varas

*Dated 1/9/28
file 136018
with*

to the place of beginning.

Bearings marked _____

A. B. Sanders, Chain Carriers
H. J. De Latin
W. C. Fletcher Transitman.

Surveyed Feb. 5 - Mar. 15 19 27.

I, Frank F. Friend, Licensed Land Surveyor do hereby certify that the foregoing survey was made by me on
the ground, and according to law; that the limits, boundaries and corners, with marks, natural and artificial, are truly
described in the foregoing Plat and Field Notes, just as I found them on the ground; and they are recorded in
surveyor's office in Book FFF, Page 17

This 22nd day of March 19 27.

Frank F. Friend
(Licensed Land Surveyor.)

For Plat
of this survey
see general plat
filed with these
field notes

STATE OF TEXAS,
WINKLER COUNTY.

Section No. 18
Block No. 26
Grantee, Public School,

Magnetic Dec. 12° 19' E.

Polaris at ~~Eastern~~ ^{Western} Elong. Bears. N 1° 16' W.

FIELD NOTES of a survey of 640 acres of land, made for T. G. Hendricks
said land having been appropriated to the Common Free Schools, by the Act
of the 17th Legislature, approved April 10, 1883.

Said survey is No. 18, Block No. 26, Grantee, Public Free Schools,
situated in Winkler County, about 7 miles N 82° W from Kermit.

Beginning at a stake which is a common corner of this survey No. 18, and Sections
Nos. 7, 8, and 17, for N. E. corner.

Thence S 72° 14' W. 1900.8 varas to a 2" black iron pipe driven in ground to
which is attached a 2" x 2" copper plate stamped "B26-7-18, B27-12-13," from which a
2 1/2 Mes. bears S 32° 34' E. 30.4 varas, and a 1" Mes. bears N 85° 38' E. 7.2 varas,
the S. W. corner of Section No. 7, and the N. W. corner of this survey.

Thence S 17° 46' E. -- at 1885.8 varas cross a road -- at 1900.8 varas, a 2"
pipe for S. W. corner, to which is attached a 2" x 2" copper plate stamped "B26-18-19,
B27-13-24," from which a 2" Mes. bears S 32° 45' E. 59.5 varas, and another 2" Mes.
bears S 56° 08' W. 51.9 varas.

Thence N 72° 14' E. 1900.8 varas to stake for S. W. of No. 17, and the S. E.
corner of this survey.

Thence N 17° 46' W. 1900.8 varas

*Patented
1/9/28. File
136019 with*

to the place of beginning.

Bearings marked _____

A. B. Sanders
H. J. De Latin Chain Carriers

Surveyed Feb. 5 - Mar. 15 19 27
W. C. Fletcher Transitman

I, Frank F. Friend, Licensed Land Surveyor do hereby certify that the foregoing survey was made by me on
the ground, and according to law; that the limits, boundaries and corners, with marks, natural and artificial, are truly
described in the foregoing Plat and Field Notes, just as I found them on the ground; and they are recorded in
surveyor's office in Book FFF, Page 18

This 22nd day of March 19 27.

Frank F. Friend
(Licensed Land Surveyor.)

For Part
of his survey
see general plat
filed with these
field notes

STATE OF TEXAS
WINKLER COUNTY

Section No. 18
Block No. 25
Grantee, Public Schools

Magnetic Dec. 13° 19' W.

Points at (Western) (Elong. lines) N 1° 10' W.

FIELD NOTES of a survey of
said land having been appropriated to the Common Free Schools, by the Act
of the 17th Legislature, approved April 10, 1883.
Said survey is No. 18, Block No. 25, Grantee, Public Free Schools,
situated in Winkler County, about 7 miles N. W. from Kertland.
Beginning at a stake which is a common corner of this survey No. 18, and Section
Nos. 7, 8, and 17, for N. E. corner.

Thence S 74° 14' W. 1900.8 varas to a 2" black iron pipe driven in ground to
which is attached a 2" x 2" copper plate stamped "256-V-18, 257-18-18," from which a
line bears S 32° 54' W. 30.4 varas, and a 1" iron pipe N 55° 28' W. 7.2 varas
to section No. 7, and the N. W. corner of this survey.

... at 1900.8 varas cross a road -- at 1900.8 varas, a 2"
to which is attached a 2" x 2" copper plate stamped "256-V-18,
... bears S 32° 54' W. 30.4 varas, and another 2" line.

... 1900.8 varas to stake for S. W. of No. 17, and the S. E.
... 1900.8 varas

File No. _____

Winkler County

School Land

Field Notes

Filed Mar 26 1927

J. T. Robinson, Com'r.

J. T. Robinson
File Clerk

RECEIVED AS STATED
9/10
MAR 26 1927

J. M. HAMILTON
RECEIVER

[Handwritten signature]

to the place of beginning

W. C. Pridemore
H. J. De Latis
A. B. Sanders
Chain Carriers

Surveyed Feb. 2 - Mar. 25 1927

I, Frank P. Friend, licensed land surveyor do hereby certify that the foregoing survey was made by me on
the ground, and according to law that the lines, boundaries and corners, with marks, natural and artificial, are truly
described in the foregoing plat and field notes, just as I found them on the ground, and they are recorded in
surveyor's office in Book 177, Page 18

This 2nd day of March 1927.

[Handwritten signature]
(Licensed Land Surveyor)

For Plat
of this survey
see general plat
filed with these
field notes

STATE OF TEXAS,
WINKLER COUNTY.

Section No. 19
Block No. 26
Grantee, Public School,

Magnetic Dec. 12° 19' E

Polaris at { Western } Elong. Bears. N 1° 16' W.
~~Eastern~~

FIELD NOTES of a survey of 640 acres of land, made for T. G. Hendricks
said land having been appropriated to the Common Free Schools, by the Act
of the 17th Legislature, approved April 10, 1883.

Said survey is No. 19, Block No. 26, Grantee, Public Free Schools,
situated in Winkler County, about 6-1/2 miles West from Kermit.

Beginning at the S. W. corner of Section No. 18, this Block at a 2" iron pipe driven
in ground 15 varas S 17° 46' E. of the center of a road, pipe having attached to it a
2" x 2" copper plate stamped B26-18-19, B27-13-24," from which a 2" Mes. bears S 32° 45'
E. 59.5 varas and another 2" Mes. bears S 56° 08' W. 51.9 varas for the N. W. corner of
this survey.

Thence S 17° 46' E. -- at 1836.2 varas cross a fence and enter the bed of Monument
draw -- at 1900.8 varas a 2" black iron pipe driven in smooth bed of Monument draw, at-
tached to pipe a 2" x2" copper plate stamped B26-19-30, B27-24-25," from which an 8"
Mes. bears N 64° 57' E. 149.5 varas, and a 3" cat claw bears S 52° 30' W. 44.2 varas
for S. W. corner of this survey.

Thence N 72° 14' E. 1900.8 varas to stake for S. E. corner.

Thence N 17° 46' W. 1900.8 varas to stake, the S. E. corner of Section No. 18
and the N. E. corner of this survey.

Thence S 72° 14' W. 1900.8 varas

*Patented 1/9/28
File 135743
with*

to the place of beginning.

Bearings marked _____

A. B. Sanders

Chain Carriers

H. J. De Latin

Surveyed Feb. 5 - Mar. 15 1927

W. C. Fletcher

Transitman

I, Frank F. Friend, Licensed Land Surveyor do hereby certify that the foregoing survey was made by me on
the ground, and according to law; that the limits, boundaries and corners, with marks, natural and artificial, are truly
described in the foregoing Plat and Field Notes, just as I found them on the ground; and they are recorded in
surveyor's office in Book FFF, Page 19

This 22nd day of March 1927.

Frank F. Friend
(Licensed Land Surveyor.)

File No. _____

Winkler County

School Land
Field Notes

Filed Mar 26 1927

J. T. Robinson Com'r.

H. F. McDonald
File Clerk

RECEIVED AS STATED

0 00

MAR 26 1927

J. M. HAMILTON
RECEIVER

WINKLER COUNTY
STATE OF TEXAS

Block No. 30
Section No. 18

For Plat
of this survey
see general plat
filed with these
field notes

STATE OF TEXAS,
WINKLER COUNTY.

Section No. 20
Block No. 26
Grantee, Public School.

Magnetic Dec. 12° 19' E.

Polaris at { Western } Elong. Bears. N 1° 16' W.
~~Eastern~~

FIELD NOTES of a survey of 640 acres of land, made for T. G. Hendricks
said land having been appropriated to the Common Free Schools, by the Act
of the 17th Legislature, approved April 10, 1883.

Said survey is No. 20, Block No. 26, Grantee, Public Free Schools,
situated in Winkler County, about 5-3/4 miles N 86° W from Kermit.

Beginning at a stake at the S. W. corner of Section No. 17, this block, for the
N. W. corner of this survey.

Thence S 17° 46' E. 1900.8 varas to stake, the S. E. corner of 19, and the
S. W. corner of this survey.

Thence N 72° 14' E. 1900.8 varas to stake for S. E. corner.

Thence N 17° 14' W. 1900.8 varas to stake, the S. W. of Section No. 16, and the
N. E. corner of this survey.

Thence S 72° 14' W. 1900.8 varas

*Patented 1/9/28
File 138416
with*

to the place of beginning.

Bearings marked _____

A. B. Sanders _____ Chain Carriers

H. J. De Latin _____

Surveyed Feb. 5 - Mar. 15 19 27.

W. C. Fletcher _____ Transitman

I, Frank F. Friend, Licensed Land Surveyor do hereby certify that the foregoing survey was made by me on
the ground, and according to law; that the limits, boundaries and corners, with marks, natural and artificial, are truly
described in the foregoing Plat and Field Notes, just as I found them on the ground; and they are recorded in
surveyor's office in Book FFF, Page 20.

This 22nd day of March 19 27.

Frank F. Friend

(Licensed Land Surveyor.)

(The county clerk's office)

FILE NO. _____

RECEIVED AS STATED

8 1 0 0

MAR 26 1927

J. M. HAMILTON
RECEIVER

Handwritten notes:
J. T. Robison
J. F. McDonald

File No. _____
Winkler County

School Land

Field Notes

Filed Mar 26 1927

J. T. Robison, Com'r.

J. F. McDonald

File Clerk

WINKLER COUNTY
STATE OF TEXAS

Section No. _____
Block No. _____
School No. _____

For Plat
of this survey
see general plat
filed with these
field notes

STATE OF TEXAS,
WINKLER COUNTY.

Section No. 21
Block No. 26
Grantee, Public School,

Magnetic Dec. 12° 19' E.

Polaris at ~~Eastern~~ ^{Western} Elong. Bears. N 1° 16' W.

FIELD NOTES of a survey of 640 acres of land, made for T. G. Hendricks
said land having been appropriated to the Common Free Schools, by the Act
of the 17th Legislature, approved April 10, 1883.

Said survey is No. 21, Block No. 26, Grantee, Public Free Schools,
situated in Winkler County, about 4-3/4 miles N 81° W from Kermit.

Beginning at a stake for the N. ~~E.~~ ^{W.} corner of this survey, the S. W., S. E., and
N. E. corners respectively of Sections 16, 17, and 20.

Thence S 17° 46' E. 1900.8 varas to stake, the S. E. corner Section No. 20.

Thence N 72° 14' E. 1900.8 varas to a stake for the S. E. corner.

Thence N 17° 46' W. 1900.8 varas to a stake, the S. E. corner of Section, 16, this
Block, and the N. E. corner of this survey.

Thence S 72° 14' W. 1900.8 varas

*Patented 1/9/28
File 136020
with*

to the place of beginning.

Bearings marked _____

A. B. Sanders Chain Carriers

H. J. De Latin Transitman

Surveyed Feb. 5 - Mar. 15 1927.

W. C. Fletcher

I, Frank F. Friend, Licensed Land Surveyor do hereby certify that the foregoing survey was made by me on
the ground, and according to law; that the limits, boundaries and corners, with marks, natural and artificial, are truly
described in the foregoing Plat and Field Notes, just as I found them on the ground; and they are recorded in
surveyor's office in Book FFF, Page 21

This 22nd day of March 1927.

Frank F. Friend
(Licensed Land Surveyor.)

File No. _____

Winkler County

School Land

Field Notes

Filed Mar 26 1927

J. T. Robison Com'r.

A. F. McDonald
File Clerk

RECEIVED AS STATED

8 100

MAR 26 1927

J. M. HAMILTON
RECEIVER

Handwritten notes:
12/16/27
A. F. McDonald

WINKLER COUNTY
STATE OF TEXAS

Section No. _____
Block No. _____
Township _____

Blank box for additional notes or stamps.

For Plat
of this survey
see general plat
filed with these
field notes

STATE OF TEXAS,
WINKLER COUNTY.

Section No. 22
Block No. 26
Grantee, Public School,

Magnetic Dec. 12° 19' E.

Polaris at { Western } Elong. Bears. N 1° 16' W.
~~Eastern~~

FIELD NOTES of a survey of 640 acres of land, made for Lum Daugherty
said land having been appropriated to the Common Free Schools, by the Act
of the 17th Legislature, approved April 10, 1883.

Said survey is No. 22, Block No. 26, Grantee, Public Free Schools,
situated in Winkler County, about 3-3/4 miles N 74° W from Kermit.

Beginning at a stake, the S. W. corner of Section 15, this Block, for the N. W.
corner of this survey.

Thence S 17° 46' E. 1900.8 varas to stake at the S. E. corner of Section No. 21
for the S. W. corner of this survey.

Thence N 72° 14' E. 1900.8 varas to a stake for S. E. corner.

Thence N 17° 46' W. 1900.8 varas to the S. W. corner of Section No. 14, for
the N. E. corner of this survey.

Thence S 72° 14' W. 1900.8 varas

*c/c M.H.H.
12-7-46*

to the place of beginning.

Bearings marked _____

A. B. Sanders Chain Carriers

H. J. De Latin

Surveyed Feb. 5 - Mar. 15 1927.

W. C. Fletcher Transitman

I, Frank F. Friend, Licensed Land Surveyor do hereby certify that the foregoing survey was made by me on
the ground, and according to law; that the limits, boundaries and corners, with marks, natural and artificial, are truly
described in the foregoing Plat and Field Notes, just as I found them on the ground; and they are recorded in
surveyor's office in Book FFF, Page 22

This 22nd day of March 1927.

Frank F. Friend
(Licensed Land Surveyor.)

File No. _____

Winkler County

School Land

Field Notes

Filed Mar 26 1927

J. T. Robison Com'r.

H. F. McDonald

File Clerk

RECEIVED AS STATED

8

MAR 26 1927

J. M. HAMILTON
RECEIVER

WINKLER COUNTY,
STATE OF TEXAS

Section No. 32
Block No. 20
County, Public School

Each note
should be
checked with
the original
of this note
for file

For Plat
of this survey
see general plat
filed with these
field notes

STATE OF TEXAS, }
WINKLER COUNTY. }

Section No. 23
Block No. 26
Grantee, Public School.

Magnetic Dec. 12° 19' E.

Polaris at { Western } Elong. Bears. N 1° 16' W.
~~Eastern~~

FIELD NOTES of a survey of 640 acres of land, made for Colby, Taft & Massey
said land having been appropriated to the Common Free Schools, by the Act
of the 17th Legislature, approved April 10, 1883.

Said survey is No. 23, Block No. 26, Grantee, Public Free Schools,
situated in Winkler County, about 3 miles N 63° W. from Kermit.

Beginning at a stake at the N. E. corner of Section No. 22, this Block for the
N. W. corner of this survey.

Thence S 17° 46' E. 1900.8 varas to a stake at the S. E. corner of said section
No. 22, for the S. W. corner of this.

Thence N 72° 14' E. 1900.8 varas to a stake for the S. E. corner.

Thence N 17° 46' W. 1900.8 varas to the S. W. corner of Section No. 13, for
the N. E. corner of this survey.

Thence S 72° 14' W. 1900.8 varas

*Returned 3/16/28
file 136510 with*

to the place of beginning.

Bearings marked _____

A. B. Sanders
H. J. De Latin Chain Carriers

Surveyed Feb. 5 - Mar. 15 19 27. W. C. Fletcher Transitman

I, Frank F. Friend, Licensed Land Surveyor do hereby certify that the foregoing survey was made by me on
the ground, and according to law; that the limits, boundaries and corners, with marks, natural and artificial, are truly
described in the foregoing Plat and Field Notes, just as I found them on the ground; and they are recorded in
surveyor's office in Book FFF, Page 23.

This 22nd day of March 19 27.

Frank F. Friend
(Licensed Land Surveyor.)

(Seal of the State of Texas)

FILE NO. 2260 - 1927

...office in book ...
...the ... and ...
...the ... and ...

...
...
...

in the case of ...

RECEIVED AS STATED

...

MAR 26 1927

J. M. HAMILTON
RECEIVER

File No. _____

Winkler County

School Land

Field Notes

Filed Mar 26 - 1927

J. T. Robison Com'r.

H. F. McDonald

File Clerk

WINKLER COUNTY
STATE OF TEXAS

Section No. 23
Block No. 26
District Public School

...

For Plat
of this survey
see general plat
filed with these
field notes

STATE OF TEXAS,
WINKLER COUNTY.

Section No. 24
Block No. 26
Grantee, Public School.

Magnetic Dec. 12° 19' E.

Polaris at { Western } Elong. Bears. N 1° 16' W.
~~Eastern~~

FIELD NOTES of a survey of 640 acres of land, made for J. B. Walton
said land having been appropriated to the Common Free Schools, by the Act
of the 17th Legislature, approved April 10, 1883.

Said survey is No. 24, Block No. 26, Grantee, Public Free Schools,
situated in Winkler County, about 2 1/2 miles N 47° W from Kermit.

Beginning at a stake at the S. W., S. E., and N. E. corner respectively of Sec-
tions 13, 14, and 23, this Block, for the N. W. corner of this survey.

Thence S 17° 46' E. 1900.8 varas to a stake at the S. E. corner of Section No. 23
for the S. W. corner of this survey.

Thence N 72° 14' E. 1900.8 varas to a 2" black iron pipe driven in ground with a
2" x 2" copper plate stamped "B26-24-25, B B3-16-25," for the S. E. corner of this,
and the S. W. and N. W. corner respectively of Sections Nos. 16 and 25, Block B-3.

Thence N 17° 46' W. 1900.8 varas to a 2" iron pipe driven in ground having a
2" x 2" copper plate attached stamped "B26-13-24, B B3-15-16," for N. E. corner.

Thence S 72° 14' W. 1900.8 varas

*Patented
9-18-35
E.W.C.
file 139/183*

to the place of beginning.

Bearings marked _____

A. B. Sanders Chain Carriers

H. J. De Latin

Surveyed Feb. 5 - Mar. 15 19 27

W. C. Fletcher Transitman

I, Frank F. Friend, Licensed Land Surveyor do hereby certify that the foregoing survey was made by me on
the ground, and according to law; that the limits, boundaries and corners, with marks, natural and artificial, are truly
described in the foregoing Plat and Field Notes, just as I found them on the ground; and they are recorded in
surveyor's office in Book FFF, Page 24

This 22nd day of March 19 27.

*Correct on map of
Winkler Co for 640ac.
9-14-35 Giles*

Frank F. Friend
(Licensed Land Surveyor.)

STATE OF TEXAS
WINKLER COUNTY

For the
of this survey
see general plat
filed with these
field notes

Section No. 25
Block No. 25
Grantor, Public School

Magnetic Decl. 12° 19' E.

Point of Beginning
E 1/4 Sec. 25, T. 10 N., R. 12 E.

FIELD NOTES of a survey of
made for J. T. Robison

and land having been appropriated to the Common Free Schools, by the Act

of the Legislature, approved April 10, 1853.

Said survey is No. 24 Block No. 25

situated in Winkler County, about 2 1/2 miles from Kismet.

Beginning a state at the S. W. C. E., and N. E. corner respectively of sec-
tions 18, 19, and 20, this block, for the N. W. corner of this survey.

1900.8 varies to a state at the S. E. corner of Section No. 23

1900.8 varies to a 2" black iron pipe driven in ground with a
rod "B-11-23", for the S. E. corner of said

1900.8 varies to a 2" iron pipe driven in ground having a
rod "B-11-24", for the S. E. corner.

File No. _____

Winkler County

School Land

Field Notes

Filed Mar. 26 1927

J. T. Robison Com'r.

H. F. McDonald

File Clerk

RECEIVED AS STATED

MAR 26 1927

J. M. HAMILTON
RECEIVER

Exam. Curator
L. E. DeWitt

Transcriber
W. C. Kistner

I, Frank R. Brown, District Land Surveyor by deputy certify that the foregoing survey was made by me on
the ground and according to law; that the limits, boundaries and corners, with marks, natural and artificial, are truly
described in the foregoing Plat and Field Notes, just as I found them on the ground; and they are recorded in
surveyor's office in Book 177, page 24.

The _____ day of _____ 1927.

Frank R. Brown
(Land Surveyor)

For Plat
of this survey
see general plat
filed with these
field notes

STATE OF TEXAS,
WINKLER COUNTY.

Section No. 25
Block No. 26
Grantee, Public School,

Magnetic Dec. 12° 19' E.

Polaris at { ~~Eastern~~ Western } Elong. Bears. N 1° 16' W.

FIELD NOTES of a survey of 640 acres of land, made for Colby, Taft & Massey said land having been appropriated to the Common Free Schools, by the Act of the 17th Legislature, approved April 10, 1883.

Said survey is No. 25, Block No. 26, Grantee, Public Free Schools, situated in Winkler County, about 1 3/4 miles N 64° W from Kermit.

Beginning at a 2" iron pipe in ground with a 2" x 2" copper plate attached stamped "B26-24-25, B B3-16-25," the S. E. corner of Section 24, this Block, for the N. E. corner of this survey.

Thence S 72° 14' W. 1900.8 varas to a stake, the S. E. corner of Section 23, and the N. W. corner of this survey.

Thence S 17° 46' E. 1900.8 varas to a stake for S. W. corner.

Thence N 72° 14' E. 1900.8 varas to a 2" iron pipe driven into the ground to which is attached a 2" x 2" copper plate stamped "B26-25-36, B B3-25-26," the S. E. corner of this survey and the N. W. corner of Survey No. 26, Block B-3.

Thence N 17° 46' W. 1900.8 varas

*Patented 7/10/28
file 136511-
with*

to the place of beginning.

Bearings marked _____

A. B. Sanders Chain Carriers

H. J. De Latin

Surveyed Feb. - 5 - Mar. 15 19 27

W. C. Fletcher Transitman

I, Frank F. Friend, Licensed Land Surveyor do hereby certify that the foregoing survey was made by me on the ground, and according to law; that the limits, boundaries and corners, with marks, natural and artificial, are truly described in the foregoing Plat and Field Notes, just as I found them on the ground; and they are recorded in surveyor's office in Book FFF, Page 25

This 22nd day of March 19 27.

Frank F. Friend
(Licensed Land Surveyor.)

STATE OF TEXAS
WINKLER COUNTY

For this
of this survey
and general plat
filed with these
field notes

Section No. 25
Block No. 26
Grantor, Public School

File No. _____

Winkler County

School Land
Field Notes

Filed Mar 26 1927

J. T. Robison
Com'r.

File Clerk

H. F. McQuinn

RECEIVED AS STATED

MAR 26 1927

J. M. HAMILTON
RECEIVER

Handwritten notes:
This is a copy of the original
survey plat filed with these
field notes.

PLAT NO. 1000 of a survey of
said land having been appropriated to the Common Free Schools of the Act
of the 17th Legislature, approved April 10, 1883.
Said survey is No. 25 Block No. 26 Grantor, Public Free Schools
located in Winkler County about 1 1/2 miles N 25° W from Kermit.
Containing 2 1/2 acres in ground with a 2" x 2" copper plate attached
marked "1000-25-26" the S. E. corner of Section 25, Block 26, for
1900.3 acres to a stake, the S. E. corner of Section 25,
1900.3 acres to a stake for S. E. corner.
1900.3 acres to a 2" iron pipe driven into the ground to
copper plate stamped "1000-25-26" the S. E.
corner of survey No. 25, Block 26.

to the place of beginning
A. E. Sanders
Chain Carrier
H. L. De Latin
W. C. Fletcher
Surveyed Feb. 2 - Mar. 13, 1927
1. Frank H. Friend, Licensed Land Surveyor, de hereby certifies that the foregoing survey was made by me on
the ground, and according to law; that the lines, boundaries and corners, with their natural, artificial and surveyed
described in the foregoing plat and field notes, that as I found them on the ground, and they are recorded in
surveyor's office in Book 127, Page 25.
This is a copy of the original
survey plat filed with these
field notes.

For Plat
of this survey
see general plat
filed with these
field notes

STATE OF TEXAS,
WINKLER COUNTY.

Section No. 26
Block No. 26
Grantee, Public School,

Magnetic Dec. 12° 19' E.

Polaris at { Western } Elong. Bears. N 1° 16' W.
~~XXXXXXXX~~

FIELD NOTES of a survey of 640 acres of land, made for Oscar Clapp
said land having been appropriated to the Common Free Schools, by the Act
of the 17th Legislature, approved April 10, 1883.

Said survey is No. 26, Block No. 26, Grantee, Public Free Schools,
situated in Winkler County, about 2-1/2 miles N 80° W from Kermit.

Beginning at a stake at the S. E. corner of Section No. 23, for the N. E. corner
of this survey.

Thence S 72° 14' W. 1900.8 varas to a stake at the S. E. corner of Section 22
for the N. W. corner of this survey.

Thence S 17° 46' E. 1900.8 varas to a stake for the S. W. corner of this survey.

Thence N 72° 14' E. 1900.8 varas to the S. W. corner of section No. 25 for the
S. E. corner of this survey.

Thence N 17° 46' W. 1900.8 varas

*OK 7-24-36
atlas*

to the place of beginning.

Bearings marked _____

A. B. Sanders Chain Carriers

H. J. De Latin

Surveyed Feb. 5 - Mar. 15 19 27.

W. C. Fletcher Transitman

I, Frank F. Friend, Licensed Land Surveyor do hereby certify that the foregoing survey was made by me on
the ground, and according to law; that the limits, boundaries and corners, with marks, natural and artificial, are truly
described in the foregoing Plat and Field Notes, just as I found them on the ground; and they are recorded in
surveyor's office in Book FFF, Page 26

This 22nd day of March 19 27.

Frank F. Friend
(Licensed Land Surveyor.)

For file
of this survey
see general plat
filed with these
field notes

STATE OF TEXAS
WINKLER COUNTY

Section No. 26
Block No. 26
Granger Public School

Magnetic Decl. 12° 10' E.

Polaris at [] West of [] East of []

FIELD NOTES of survey of []

and having been approved to the Common Free Schools, by the Act

of the 17th Legislature, approved April 10, 1887

and survey of []

located in Winkler County, about []

at the corner of Section No. 26, for the N. E. corner

of a state of the S. E. corner of Section 26

1880.8 acres to a state for the S. E. corner of this survey.

1880.8 acres to a state for the S. E. corner of Section 26

1880.8 acres to the S. E. corner of Section No. 26 for the

1880.8 acres

1880.8 acres

1880.8 acres

1880.8 acres

1880.8 acres

1880.8 acres

1880.8 acres

1880.8 acres

1880.8 acres

1880.8 acres

1880.8 acres

1880.8 acres

1880.8 acres

1880.8 acres

1880.8 acres

1880.8 acres

1880.8 acres

1880.8 acres

1880.8 acres

1880.8 acres

1880.8 acres

1880.8 acres

1880.8 acres

1880.8 acres

1880.8 acres

1880.8 acres

1880.8 acres

1880.8 acres

1880.8 acres

File No. _____

Winkler County

School Land

Field Notes

Filed Mar 26 1927

J. T. Robinson, Com'r.

A. F. McDonald

File Clerk

RECEIVED AS STATED
\$ 1.00

MAR 26 1927

J. M. HAMILTON
RECEIVER

to the place of beginning

Beginning marked

W. C. Fisher

W. C. Fisher

W. C. Fisher

W. C. Fisher

W. C. Fisher

W. C. Fisher

W. C. Fisher

W. C. Fisher

W. C. Fisher

W. C. Fisher

W. C. Fisher

W. C. Fisher

For Plat
of this survey
see general plat
filed with these
field notes

STATE OF TEXAS,
WINKLER COUNTY.

Section No. 27
Block No. 26
Grantee, Public School.

Magnetic Dec. 12° 19' E.

Polaris at { Western } Elong. Bears. N 1° 16' W.
 { Eastern }

FIELD NOTES of a survey of 640 acres of land, made for T. G. Hendricks
said land having been appropriated to the Common Free Schools, by the Act
of the 17th Legislature, approved April 10, 1883.

Said survey is No. 27, Block No. 26, Grantee, Public Free Schools,
situated in Winkler County, about 3-1/2 miles West from Kermit.

Beginning at the S. E., S. W., and N. W. corner respectively of Sections Nos. 22,
23, and 26, for N. E. corner.

Thence S 72° 14' W. 1900.8 varas to stake at S. E. corner of Section 21.

Thence S 17° 46' E. 1900.8 varas to stake for S. W. corner.

Thence N 72° 14' E. 1900.8 varas to stake for the S. E. corner of this and
the S. W. corner of Section No. 26, this Block.

Thence N 17° 46' W. 1900.8 varas

*Patented 10/24/27
Filed 135744
with*

to the place of beginning.

Bearings marked _____

A. B. Sanders Chain Carriers

H. J. De Latin

Surveyed Feb. 5 - Mar. 15 19 27

W. C. Fletcher Transitman

I, Frank F. Friend, Licensed Land Surveyor do hereby certify that the foregoing survey was made by me on
the ground, and according to law; that the limits, boundaries and corners, with marks, natural and artificial, are truly
described in the foregoing Plat and Field Notes, just as I found them on the ground; and they are recorded in
surveyor's office in Book FFF, Page 27

This 22nd day of March 19 27.

Frank F. Friend
(Licensed Land Surveyor.)

For Plat
of this survey
see general plat
filed with these
field notes

STATE OF TEXAS,
WINKLER COUNTY.

Section No. 28
Block No. 26
Grantee, Public School.

Magnetic Dec. 12° 19' E.

Polaris at { ~~Western~~ } Elong. Bears. N 1° 16' W.

FIELD NOTES of a survey of 640 acres of land, made for T. G. Hendricks
said land having been appropriated to the Common Free Schools, by the Act
of the 17th Legislature, approved April 10, 1883.

Said survey is No. 28, Block No. 26, Grantee, Public Free Schools,
situated in Winkler County, about 4 - 1/2 miles S 87° W from Kermit.

Beginning at a stake for the N. E. corner at the N. W. corner of No. 27.

Thence S 72° 14' W. 1900.8 varas, a stake for N. W. corner at the S. ~~E.~~ ^{W.} corner
of Section 21.

Thence S 17° 46' E. 1900.8 varas to the S. W. corner, a stake.

Thence N 72° 14' E. 1900.8 varas to the S. W. corner of Section No. 27.

Thence N 17° 46' W. 1900.8 varas

*Patented 10/24/27
file 135745
with*

to the place of beginning.

Bearings marked _____

A. B. Sanders
H. J. De Latin Chain Carriers

Surveyed Feb. 5 - Mar. 15 19 27. W. C. Fletcher Transitman

I, Frank F. Friend, Licensed Land Surveyor do hereby certify that the foregoing survey was made by me on
the ground, and according to law; that the limits, boundaries and corners, with marks, natural and artificial, are truly
described in the foregoing Plat and Field Notes, just as I found them on the ground; and they are recorded in
surveyor's office in Book FFF, Page 28

This 22nd day of March 19 27.

Frank F. Friend
(Licensed Land Surveyor.)

File No. _____

Winkler County

School Land

Field Notes

Filed Mar 26 1927

J. T. Robison Com'r.

H. F. McDonald

File Clerk

RECEIVED AS STATED

MAR 26 1927

MAR 26 1927

J. M. HAMILTON
RECEIVER

WINKLER COUNTY
STATE OF TEXAS

Section No. _____
Block No. _____
County, Public Free School

For this
of this school
and other
also with
book notes

For Plat
of this survey
see general plat
filed with these
field notes

STATE OF TEXAS,
WINKLER COUNTY.

Section No. 29
Block No. 26
Grantee, Public School,

Magnetic Dec. 12° 19' E.

Polaris at { Western } Elong. Bears. N 1° 16' W.
 { Eastern }

FIELD NOTES of a survey of 640 acres of land, made for T. G. Hendricks
said land having been appropriated to the Common Free Schools, by the Act
of the 17th Legislature, approved April 10, 1883.

Said survey is No. 29, Block No. 26, Grantee, Public Free Schools,
situated in Winkler County, about 5 1/4 miles S 85° W. from Kermit.

Beginning at a stake at the S. E. corner of Section No. 20 for the N. E. corner
of this survey.

- Thence S 72° 14' W. 1900.8 varas to a stake at the S. E. corner of Section 19.
- Thence S 17° 46' E. 1900.8 varas to stake for S. W. corner.
- Thence N 72° 14' E. 1900.8 varas to a stake at the S. W. corner of Section
No. 28.
- Thence N 17° 46' W. 1900.8 varas

Patented 10/24/27
J-135946
135746 with

to the place of beginning.

Bearings marked _____

_____	<u>A. B. Sanders</u>	_____
_____	<u>H. J. De Latin</u>	Chain Carriers
_____	<u>W. C. Fletcher</u>	Transitman

Surveyed Feb. 5 - Mar. 15 19 27.

I, Frank F. Friend, Licensed Land Surveyor do hereby certify that the foregoing survey was made by me on
the ground, and according to law; that the limits, boundaries and corners, with marks, natural and artificial, are truly
described in the foregoing Plat and Field Notes, just as I found them on the ground; and they are recorded in
surveyor's office in Book FFF, Page 29

This 22nd day of March 19 27.

Frank F. Friend
(Licensed Land Surveyor.)

File No. _____

RECEIVED AS STATED

MAR 26 1927

**J. M. HAMILTON
RECEIVER**

Winkler County

School Land

Field Notes

Filed Mar 26 1927

J. T. Robison Com'r.

H. F. McDonald
File Clerk

WINKLER COUNTY
STATE OF TEXAS

Section No. 30
Block No. 30
County Public School

Field notes
This copy is
for general use
of this school
for 1927

For Plat
of this survey
see general plat
filed with these
field notes

STATE OF TEXAS,
WINKLER COUNTY.

Section No. 30
Block No. 26
Grantee, Public School.

Magnetic Dec. 12° 19' E.

Polaris at ~~Eastern~~ ^{Western} Elong. Bears. N 1° 16' W.

FIELD NOTES of a survey of 640 acres of land, made for T. G. Hendricks
said land having been appropriated to the Common Free Schools, by the Act
of the 17th Legislature, approved April 10, 1883.

Said survey is No. 30, Block No. 26, Grantee, Public Free Schools,
situated in Winkler County, about 6-1/2 miles S 83° W from Kermit.

Beginning at the S. E. corner of Section No. 19, this Block for the N. E.
corner.

Thence S 72° 14' W. 1900.8 varas to a 2" iron pipe in the bed of Monument draw
set for the S. W. corner of Section No. 19, attached to which is a 2" x 2" copper
plate stamped "B26-19-30, B27-24-25," from which an 8" Mes. bears ^N64° 57' E. 149.5
varas and a 3" Cat Claw bears S 52° 30' W. 44.2 varas.

Thence S 17° 46' E -- at 450.2 varas go up out of Monument draw -- at 1276.8
varas cross road; -- At 1900.8 varas a 2" iron pipe in ground with 2" x 2" copper
plate attached stamped "B26-30-31, B27-25-36," from which a 2 1/2" Cat Claw bears
S 44° 57' E. and a 3" Mes. bears S 70° 55' W. 109.1 varas.

Thence N 72° 14' E. 1900.8 varas to the S. W. corner of Section No. 29.

Thence N 17° 46' W. 1900.8 varas

*Patented
10/20/27
File 135747-
with*

to the place of beginning.

Bearings marked _____

A. B. Sanders
H. J. De Latin Chain Carriers

Surveyed Feb. 5 - Mar. 15 19 27
W. C. Fletcher Transitman

I, Frank F. Friend, Licensed Land Surveyor do hereby certify that the foregoing survey was made by me on
the ground, and according to law; that the limits, boundaries and corners, with marks, natural and artificial, are truly
described in the foregoing Plat and Field Notes, just as I found them on the ground; and they are recorded in
surveyor's office in Book FFF, Page 30

This 22nd day of March 19 27.

Frank F. Friend
(Licensed Land Surveyor.)

RECEIVED AS STATED

MAR 26 1927

J. M. HAMILTON
RECEIVER

Handwritten notes:
The receiver
has received
the money
for the
school

File No.

Winkler County

School Land

Field Notes

Filed: Mar 26 1927

J. T. Robison Com'r.

J. F. McDonald
File Clerk

WINKLER COUNTY
STATE OF TEXAS

Orange Public School
Block No. 20
Section No. 20

For Plat
of this survey
see general plat
filed with these
field notes

STATE OF TEXAS,
WINKLER COUNTY.

Section No. 31
Block No. 26
Grantee, Public School.

Magnetic Dec. 12° 19' E.

Polaris at ~~Eastern~~ { Western } Elong. Bears. N 1° 16' W.

FIELD NOTES of a survey of 640 acres of land, made for T. G. Hendricks
said land having been appropriated to the Common Free Schools, by the Act
of the 17th Legislature, approved April 10, 1883.

Said survey is No. 31, Block No. 26, Grantee, Public Free Schools,
situated in Winkler County, about 6 1/4 miles S 73 1/2° W from Kermit.

Beginning at a 2" black iron pipe in ground with a 2" x 2" copper plate attached
stamped "B26-30-31, B27-25-36," a 2 1/2" Cat Claw bears S 44° 57' E. and a 3" Mes. bears
S 70° 55' W. 109.1 varas, the N. W. corner of this survey and the S. W. corner of
Section No. 30.

Thence S 17° 46' E. 1900.8 varas to a 2" iron pipe in ground with copper plate
attached stamped "B26-31-42, B27-36-37," from which a 3" Mes. bears S 33° 15' W. 35.9
varas; a windmill bears S 18° 52' W; a sucker rod coupling (recently driven) bears
N 70° 10' W. 56.0 varas; the S. W. corner of this survey.

Thence N 72° 14' E. 1900.8 varas for S. E. corner.

Thence N 17° 46' W. 1900.8 varas to the S. W. corner of Section 29 for N. E.
corner.

Thence S 72° 14' W. 1900.8 varas

*Patented 10/24/27
File No. 135748
with*

to the place of beginning.

Bearings marked _____

A. B. Sanders _____ Chain Carriers
H. J. DeLatin _____

Surveyed Feb. 5 - Mar. 15 19 27 W. C. Fletcher Transitman

I, Frank F. Friend, Licensed Land Surveyor do hereby certify that the foregoing survey was made by me on
the ground, and according to law; that the limits, boundaries and corners, with marks, natural and artificial, are truly
described in the foregoing Plat and Field Notes, just as I found them on the ground; and they are recorded in
surveyor's office in Book FFF, Page 31

This 22nd day of March 19 27.

Frank F. Friend
(Licensed Land Surveyor.)

FILE NO. _____

RECEIVED AS STATED

MAR 26 1927

J. M. HAMILTON
RECEIVER

File No. _____

Winkler County

School Land

Field Notes

Filed Mar 26 1927

J. T. Robison Com'r.

H. F. M. Conrad
File Clerk

WINKLER COUNTY
STATE OF TEXAS

Section No. 31
Block No. 25

For Plat
of this survey
see general plat
filed with these
field notes

STATE OF TEXAS,
WINKLER COUNTY.

Section No. 32
Block No. 26
Grantee, Public School,

Magnetic Dec. 12° 19' E.

Polaris at { ~~Eastern~~ Western } Elong. Bears. N 1° 16' W.

FIELD NOTES of a survey of 640 acres of land, made for T. G. Hendricks
said land having been appropriated to the Common Free Schools, by the Act
of the 17th Legislature, approved April 10, 1883.

Said survey is No. 32, Block No. 26, Grantee, Public Free Schools,
situated in Winkler County, about 5 1/4 miles S 74° W from Kermit.

Beginning at the N. E. corner of Section No. 31 for the N. W. corner of
this survey.

Thence S 17° 46' E. 1900.8 varas to a stake at the S. E. corner of Section
No. 31.

Thence N 72° 14' E. 1900.8 varas to a stake for the S. E. corner of this
survey.

Thence N 17° 46' E. 1900.8 varas to the S. W. corner of Section No. 28.

Thence S 72° 14' W. 1900.8 varas

*Patented 10/25/1927
File 138417
with*

to the place of beginning.

Bearings marked _____

A. B. Sanders Chain Carriers

H. J. De Latin

Surveyed Feb. 5 - Mar. 15 19 27.

W. C. Fletcher Transitman

I, Frank F. Friend, Licensed Land Surveyor do hereby certify that the foregoing survey was made by me on
the ground, and according to law; that the limits, boundaries and corners, with marks, natural and artificial, are truly
described in the foregoing Plat and Field Notes, just as I found them on the ground; and they are recorded in
surveyor's office in Book FFF, Page 32

This 22nd day of March 19 27.

Frank F. Friend
(Licensed Land Surveyor.)

File No.

Winkler County

School Land

Field Notes

Filed Mar 26 1927

J. T. Robison Com'r.

A. F. McDonald
File Clerk

RECEIVED AS STATED

MAR 26 1927

MAR 26 1927

J. M. HAMILTON
RECEIVER

Handwritten notes:
J. T. Robison
A. F. McDonald
File Clerk

WINKLER COUNTY
STATE OF TEXAS

Section No. 22
Block No. 22
School Public School

For Plat
of this survey
see general plat
filed with these
field notes

STATE OF TEXAS,
WINKLER COUNTY.

Section No. 33
Block No. 26
Grantee, Public School,

Magnetic Dec. 12° 19' E.

Polaris at ~~Eastern~~ { Western } Elong. Bears: N 1° 16' W.

FIELD NOTES of a survey of 640 acres of land, made for T. G. Hendricks
said land having been appropriated to the Common Free Schools, by the Act
of the 17th Legislature, approved April 10, 1883.

Said survey is No. 33, Block No. 26, Grantee, Public Free Schools,
situated in Winkler County, about 4-1/4 miles S 75° W from Kermit.

Beginning at a stake at the N. E. corner of Section No. 32 for the N. W. corner
of this survey.

- Thence S 17° 46' E. 1900.8 varas to the S. E. corner of said Section No. 32.
- Thence N 72° 14' E. 1900.8 varas to a stake for the S. E. corner of this survey.
- Thence N 17° 46' W. 1900.8 varas to the S. W. corner of Section No. 27.
- Thence S 72° 14' W. 1900.8 varas,

*Patented 10/24/27
File 130749
mitt*

to the place of beginning.

Bearings marked _____

A. B. Sanders Chain Carriers
H. J. De Latin

Surveyed Feb. 5- Mar. 15 19 27 W. C. Fletcher Transitman

I, Frank F. Friend, Licensed Land Surveyor do hereby certify that the foregoing survey was made by me on
the ground, and according to law; that the limits, boundaries and corners, with marks, natural and artificial, are truly
described in the foregoing Plat and Field Notes, just as I found them on the ground; and they are recorded in
surveyor's office in Book FFF, Page 33

This 22nd day of March 19 27.

Frank F. Friend
(Licensed Land Surveyor.)

Handwritten signature

FILE NO. _____

DATE FILED _____

FILED IN _____

RECEIVED BY _____

RECEIVED AS STATED

MAR 26 1927

MAR 26 1927

J. M. HAMILTON
RECEIVER

Handwritten notes

File No. _____
Winkler County _____
School Land _____
Field Notes _____
Filed Mar 26 1927
J. T. Robison Com'r.
H. F. M. Gordon
File Clerk

of this school _____

of the _____

of this school _____

WINKLER COUNTY
STATE OF TEXAS

Section No. _____
Block No. _____

For Plat
of this survey
see general plat
filed with these
field notes

STATE OF TEXAS,
WINKLER COUNTY.

Section No. 34
Block No. 26
Grantee, Public School,

Magnetic Dec. 12° 19' E.

Polaris at { Western } Elong. Bears. N 1° 16' W.
~~Kermitt~~

FIELD NOTES of a survey of 640 acres of land, made for T. G. Hendricks
said land having been appropriated to the Common Free Schools, by the Act
of the 17th Legislature, approved April 10, 1883.

Said survey is No. 34, Block No. 26, Grantee, Public Free Schools,
situated in Winkler County, about 3-1/4 miles S 75° W from Kermit.

Beginning at a stake for the N. W. corner, said stake being a common corner of
this and Sections 27, 28, and 33, this Block;

Thence S 17° 46' E. 1900.8 varas to the S. E. corner of Section No. 33.

Thence N 72° 14' E. 1900.8 varas to a stake for S. E. corner.

Thence N 17° 46' W. 1900.8 varas to the S. W. corner of Section No. 26.

Thence S 72° 14' W. 1900.8 varas

*Patented 1924/27
File No. 135-750-
with*

to the place of beginning.

Bearings marked _____

A. B. Sanders
H. J. De Latin Chain Carriers

Surveyed Feb. 5 - Mar. 15 1927

W. C. Fletcher Transitman.

I, Frank F. Friend, Licensed Land Surveyor do hereby certify that the foregoing survey was made by me on
the ground, and according to law; that the limits, boundaries and corners, with marks, natural and artificial, are truly
described in the foregoing Plat and Field Notes, just as I found them on the ground; and they are recorded in
surveyor's office in Book FFF, Page 34

This 22nd day of March 19 27.

Frank F. Friend
(Licensed Land Surveyor.)

Handwritten signature

1927

...the ... of ...

...
...
...

... to the ... of ...

RECEIVED AS STATED

...

MAR 26 1927

J. M. HAMILTON
RECEIVER

Handwritten notes

File No. Winkler County

School Land
Field Notes

Filed Mar 26 - 1927

J. T. Robison Com'r.

H. J. McDonald

File Clerk

... of the ...

...

...

...

...

WINKLER COUNTY
STATE OF TEXAS

Block No. 30
Section No. 34

For Plat
of this survey
see general plat
filed with these
field notes

STATE OF TEXAS,
WINKLER COUNTY.

Section No. 35
Block No. 26
Grantee, Public School,

Magnetic Dec. 12° 19' E.

Polaris at { Western } Elong. Bears. N 1° 16' W.
 { Eastern }

CORRECTED

FIELD NOTES of a survey of 640 acres of land, made for Public Investment Com-
pany, et al said land having been appropriated to the Common Free Schools, by the Act
of the 17th Legislature, approved April 10, 1883.

Said survey is No. 35, Block No. 26, Grantee, Public Free Schools,
situated in Winkler County, about 2 1/4 miles S 74° W from Kermit,

Beginning at the N. W. corner which is a stake, the common corner of this and
Sections Nos. 26, 27, and 34.

Thence S 17° 46' E. 1900.8 varas to a stake at the S. E. corner of Section
No. 34.

Thence N 72° 14' E. 1900.8 varas to a stake for the S. E. corner of this
survey.

Thence N 17° 46' W. 1900.8 varas to the S. W. corner of Section No. 25.

Thence S 72° 14' W. 1900.8 varas

*cf. N.H.A.
12-7-46*

to the place of beginning.

Bearings marked _____

A. B. Sanders Chain Carriers

H. J. De Latin

Surveyed Feb. 5 - Mar. 15 1927

W. C. Fletcher Transitman

I, Frank F. Friend, Licensed Land Surveyor do hereby certify that the foregoing survey was made by me on
the ground, and according to law; that the limits, boundaries and corners, with marks, natural and artificial, are truly
described in the foregoing Plat and Field Notes, just as I found them on the ground; and they are recorded in
surveyor's office in Book FFF, Page 35

This 22nd day of March 1927.

Frank F. Friend
(Licensed Land Surveyor.)

For Part
of this survey
see General Plat
filed with these
field notes

STATE OF TEXAS
WINKLER COUNTY

Section No. 35
Block No. 26
Grantee, Public School

Magnetic Dec. 12° 19' E.

Point of Beginning (P.O.B.) Block 26, Sec. 35, T. 10 N., R. 10 W.

Corrected

FIELD NOTES of a survey of 640 acres of land made for Public Investment Com-

pany, et al. said land having been appropriated to the Common Free Schools, by the Act

of the 17th Legislature, approved April 10, 1883.

Said survey is No. 35 Block No. 26, Grantee, Public Free Schools,

situated in Winkler County, about 2 1/2 miles S 7 1/2° W from Katonah.

Beginning at the N. W. corner which is a stake, the corner corner of this and
Sections Nos. 26, 27, and 28.

100.0 varies to a stake at the S. E. corner of Section

100.0 varies to a stake for the S. E. corner of this

100.0 varies to the S. W. corner of Section No. 25.

100.0 varies

File Clerk

H. F. McDaniel

J. T. Robinson, Com'r.

Filed Mar 26 1927

Mr. Field Notes

School Land

Winkler County

File No. _____

RECEIVED AS STATED
MAR 28 1927

J. M. HAMILTON
RECEIVER

MAR 28 1927

Parties named

A. E. Sanders

H. J. To Lakin

W. C. Tisdler

Chain Carriers

Transcriber

Surveyed Feb. 3 - Mar. 15 1927

I, Frank R. Friend, Licensed Land Surveyor do hereby certify that the foregoing survey was made by me on
the ground, and according to law; that the lines, boundaries and corners, with marks, natural and artificial, are truly
described in the foregoing Plat and Field Notes, and as I found them on the ground, and they are recorded in
surveyor's office in Book 117, Page 35

This 22nd day of March 1927.

(Licensed Land Surveyor)

For Plat
of this survey
see general plat
filed with these
field notes

STATE OF TEXAS,
WINKLER COUNTY.

Section No. 36
Block No. 26
Grantee, Public School.

Magnetic Dec. 12° 19' E.

Polaris at ~~Eastern~~ ^{Western} Elong. Bears. N 1° 16' W.

FIELD NOTES of a survey of 640 acres of land, made for Simmons & Lovett
said land having been appropriated to the Common Free Schools, by the Act
of the 17th Legislature, approved April 10, 1883.

Said survey is No. 36, Block No. 26, Grantee, Public Free Schools,
situated in Winkler County, about 1 1/2 miles S 78° W from Kermit.

Beginning at the N. W. corner, being a stake, the common corner of this and
Sections Nos. 25, 26, and 35, this Block.

Thence S 17° 40' E. 1900.8 varas to a stake for the S. E. corner of Section
No. 35.

Thence N 72° 14' E. 1900.8 varas to a 2" iron pipe with a 2" x 2" copper plate
attached stamped "B26-36-37, B B3-26, B B5-5," for the S. E. corner, also the S. W.
corner of Section No. 26, Block B3, Public School Land, on which is situated the
Courthouse, Kermit.

Thence N 17° 46' W. 1900.8 varas to a 2" pipe with a 2" x 2" Copper plate
attached stamped "B26-25-36, B B3-25-26," the S. E. corner of Section No. 25.

Thence S 72° 14' W. 1900.8 varas

*Patented
11-7-28
file 132269
with
this Patent (no 201, vol 38A)
cancelled 9/9 31
see note in file 132269
746. Bishop
Patented
5-12-36 (file 147548)
W. C. Fletcher*

to the place of beginning.

Bearings marked _____

A. B. Sanders Chain Carriers
H. J. De Latin
W. C. Fletcher Transitman

Surveyed Feb. 5 - Mar. 15 19 27

I, Frank F. Friend, Licensed Land Surveyor do hereby certify that the foregoing survey was made by me on
the ground, and according to law; that the limits, boundaries and corners, with marks, natural and artificial, are truly
described in the foregoing Plat and Field Notes, just as I found them on the ground; and they are recorded in
surveyor's office in Book FFF, Page 36

This 22nd day of March 19 27.

Frank F. Friend
(Licensed Land Surveyor.)

File No. _____

Winkler County

School Land
Field Notes

Filed: Mar 26 1927

J. T. Robison Com'r.

H. F. Robinson
File Clerk

RECEIVED AS STATED

MAR 26 1927

J. M. HAMILTON
RECEIVER

File No. 147548

F.N. 640⁰⁰ acres.

Correct on map of Winkler Co.
for 640⁰⁰ acres.
5-11-1936
C.H.W.

WINKLER COUNTY
STATE OF TEXAS

Blank box for stamp or signature.

For Plat
of this survey
see general plat
filed with these
field notes

STATE OF TEXAS,
WINKLER COUNTY.

Section No. 37
Block No. 26
Grantee, Public School.

Magnetic Dec. 12° 19' E.

Polaris at ~~Eastern~~ ^{Western} Elong. Bears. N 1° 16' W.

FIELD NOTES of a survey of 640 acres of land, made for Oscar Clapp
said land having been appropriated to the Common Free Schools, by the Act
of the 17th Legislature, approved April 10, 1883.

Said survey is No. 37, Block No. 26, Grantee, Public Free Schools,
situated in Winkler County, about 1 1/2 miles S 37 1/2° W. from Kermit.

Beginning at the S. E. corner of Section No. 36 for the N. E. corner of this
survey, a 2" pipe driven in ground with a 2" x 2" copper plate attached stamped
"B26-36-37, B B3-26, B B5-5,"

Thence S 72° 14' W. 1900.8 varas to stake at the S. E. corner of Section No. 35.

Thence S 17° 46' E. 1900.8 varas to a stake for the S. W. corner.

Thence N 72° 14' E. 1900.8 varas to a 2" iron pipe driven in ground with a
2" x 2" copper plate attached stamped "B26-37-48, B B5-5-6," the N. W. and S. W.
corner, respectively, of sections Nos. 6 and 5, Block B-5.

Thence N 17° 46' W. 1900.8 varas,

Handwritten:
Oscar Clapp
12-7-46

to the place of beginning.

Bearings marked _____

A. B. Sanders Chain Carriers

H. J. De Latin

Surveyed Feb. 5 - Mar. 15 1927

W. C. Fletcher Transitman.

I, Frank F. Friend, Licensed Land Surveyor do hereby certify that the foregoing survey was made by me on
the ground, and according to law; that the limits, boundaries and corners, with marks, natural and artificial, are truly
described in the foregoing Plat and Field Notes, just as I found them on the ground; and they are recorded in
surveyor's office in Book FFF, Page 37.

This 22nd day of March 19 27.

Frank F. Friend
(Licensed Land Surveyor.)

RECEIVED AS STATED

MAR 26 1927

MAR 26 1927

J. M. HAMILTON
RECEIVER

File No. _____

Winkler County

School Land

Field Notes

Filed Mar 26 - 1927

J. T. Robison Com'r.

H. F. McDonald

File Clerk

WINKLER COUNTY
STATE OF TEXAS

Block No. 30
Section No. 30

Not a receipt
This is not a receipt
for any money
paid to the
Receiver of this county
for any purpose
except as stated
on the receipt
attached to this
note

For Plat
of this survey
see general plat
filed with these
field notes

STATE OF TEXAS,
WINKLER COUNTY.

Section No. 38
Block No. 26
Grantee, Public School,

Magnetic Dec. 12° 19' E.

Polaris at { ~~Eastern~~ Western } Elong. Bears. N 1° 16' W.

FIELD NOTES of a survey of 640 acres of land, made for Colby, Taft, & Massey
said land having been appropriated to the Common Free Schools, by the Act
of the 17th Legislature, approved April 10, 1883.

Said survey is No. 38, Block No. 26, Grantee, Public Free Schools,
situated in Winkler County, about 2½ miles S 52° W from Kermit.

Beginning at ~~a stake at the~~ S. E. corner of Section No. 35 for N. E. corner of
this survey.

Thence S 72° 14' W. 1900.8 varas, the S. E. corner of Section No. 34.

Thence S 17° 46' E. 1900.8 varas to a stake for the S. W. corner.

Thence N 72° 14' E. 1900.8 varas to the S. W. corner of Section No. 37.

Thence N 17° 46' W. 1900.8 varas

*paid 3/16/28
no file 3/6/27
with*

to the place of beginning.

Bearings marked _____

A. B. Sanders Chain Carriers

H. J. De Latin

Surveyed Feb. 5 - Mar. 15 1927

W. C. Fletcher Transitman

I, Frank F. Friend, Licensed Land Surveyor do hereby certify that the foregoing survey was made by me on
the ground, and according to law; that the limits, boundaries and corners, with marks, natural and artificial, are truly
described in the foregoing Plat and Field Notes, just as I found them on the ground; and they are recorded in
surveyor's office in Book FFF, Page 38

This 22nd day of March 1927

Frank F. Friend
(Licensed Land Surveyor.)

File No.

Winkler Count

School Land

Field Notes

Filed Mar 26 - 1927

J. T. Robison Com'r.

W. F. McDonald
File Clerk

RECEIVED AS STATED

8 / 00

MAR 26 1927

J. M. HAMILTON
RECEIVER

WINKLER COUNTY
STATE OF TEXAS

Section No. 30
Block No. 30
County Public School

1927
1928
1929
1930
1931
1932
1933
1934
1935
1936
1937
1938
1939
1940
1941
1942
1943
1944
1945
1946
1947
1948
1949
1950
1951
1952
1953
1954
1955
1956
1957
1958
1959
1960
1961
1962
1963
1964
1965
1966
1967
1968
1969
1970
1971
1972
1973
1974
1975
1976
1977
1978
1979
1980
1981
1982
1983
1984
1985
1986
1987
1988
1989
1990
1991
1992
1993
1994
1995
1996
1997
1998
1999
2000
2001
2002
2003
2004
2005
2006
2007
2008
2009
2010
2011
2012
2013
2014
2015
2016
2017
2018
2019
2020
2021
2022
2023
2024
2025
2026
2027
2028
2029
2030

For Plat
of this survey
see general plat
filed with these
field notes

STATE OF TEXAS,
WINKLER COUNTY.

Section No. 39
Block No. 26
Grantee, Public School,

Magnetic Dec. 12° 19' E.

Polaris at $\left\{ \begin{array}{l} \text{Western} \\ \text{Eastern} \end{array} \right\}$ Elong. Bears. N 1° 16' W.

FIELD NOTES of a survey of 640 acres of land, made for T. G. Hendricks
said land having been appropriated to the Common Free Schools, by the Act
of the 17th Legislature, approved April 10, 1883.

Said survey is No. 39, Block No. 26, Grantee, Public Free Schools,
situated in Winkler County, about 3½ miles S 58° W. from Kermit.

Beginning at a stake at the S. E. corner of Section No. 34, this Block for
the N. E. corner of this survey.

- Thence S 72° 14' W. 1900.8 varas to the S. E. corner of Section No. 33.
- Thence S 17° 46' E. 1900.8 varas to a stake for S. W. corner.
- Thence N 72° 14' E. 1900.8 varas to the S. W. corner of Section No. 38.
- Thence N 17° 46' W. 1900.8 varas

Bearings marked _____



to the place of beginning.

A. B. Sanders Chain Carriers

H. J. De Latin

Surveyed Feb. 5 - Mar. 15 1927.

W. C. Fletcher Transitman.

I, Frank F. Friend, Licensed Land Surveyor do hereby certify that the foregoing survey was made by me on
the ground, and according to law; that the limits, boundaries and corners, with marks, natural and artificial, are truly
described in the foregoing Plat and Field Notes, just as I found them on the ground; and they are recorded in
surveyor's office in Book FFF, Page 39

This 22nd day of March 19 27.

Frank F. Friend
(Licensed Land Surveyor.)

STATE OF TEXAS
WINKLER COUNTY

For this
of this survey
see general plat
filed with these
field notes

Section No. 33
Block No. 25
Grantor: Public School

Maximo Dec. 12, 1911

Point at [Western] Block [] N. 10 E. 10 S.

FIELD NOTES of a survey of [] made for []

and that having been approved by the Act

of the 17th Legislature, approved April 10, 1883.

Said survey is No. 33 Block No. 25

situated in Winkler County, Texas, []

beginning at a stake on the S. E. corner of Section No. 34, []

thence S. 72° 15' W. 1300.0 feet to the S. E. corner of Section No. 33.

thence S. 72° 15' W. 1300.0 feet to a stake on the S. E. corner

thence N. 72° 15' W. 1300.0 feet to the S. W. corner of Section No. 34.

thence S. 72° 15' W. 1300.0 feet

File No. _____

Winkler County

School Land

Field Notes

Filed Mar 26 1927

J. T. Robison Com'r.

H. F. M. Howard
File Clerk

RECEIVED AS STATED

MAR 26 1927

J. M. HAMILTON
RECEIVER

to the place of beginning



A. B. []

M. J. []

W. C. []

I, Frank F. Friend, Licensed Land Surveyor do hereby certify that the foregoing survey was made by me on the ground, and according to law; that the limits, boundaries and corners, with marks, natural and artificial, are truly described in the foregoing plat and field notes, just as I found them on the ground; and that the recorded surveyor's office in Book [] page []

This 22nd day of March 1927.

[Signature]
(Licensed Land Surveyor)

For Plat
of this survey
see general plat
filed with these
field notes

STATE OF TEXAS,
WINKLER COUNTY.

Section No. 40
Block No. 26
Grantee, Public School,

Magnetic Dec. 12° 19' E.

Polaris at { Western } Elong. Bears. N 1° 16' W.
 { Eastern }

FIELD NOTES of a survey of 640 acres of land, made for T. G. Hendricks
said land having been appropriated to the Common Free Schools, by the Act
of the 17th Legislature, approved April 10, 1883.

Said survey is No. 40, Block No. 26, Grantee, Public Free Schools,
situated in Winkler County, about 4 1/2 miles S 61° W. from Kermit.

Beginning at a stake which is the common corner of this and Sections Nos. 33, 34,
and 39, this Block, for the N. E. corner.

Thence S 72° 14' W. 1900.8 varas to stake, the S. E. corner of Section No. 32.

Thence S 17° 46' E. 1900.8 varas to stake for S. W. corner of this survey.

Thence N 72° 14' E. 1900.8 varas to the S. W. corner of Section No. 39.

Thence N 17° 46' W. 1900.8 varas

*Patented 9/7/27
file 138419
with*

to the place of beginning.

Bearings marked _____

A. B. Sanders Chain Carriers

H. J. De Latin

Surveyed Feb. 5 - Mar. 15 19 27.

W. C. Fletcher Transitman

I, Frank F. Friend, Licensed Land Surveyor do hereby certify that the foregoing survey was made by me on
the ground, and according to law; that the limits, boundaries and corners, with marks, natural and artificial, are truly
described in the foregoing Plat and Field Notes, just as I found them on the ground; and they are recorded in
surveyor's office in Book FFF, Page 40

This 22nd day of March 19 27.

Frank F. Friend
(Licensed Land Surveyor.)

RECEIVED AS STATED

MAR 26 1927

J. M. HAMILTON
RECEIVER

File No. _____

Winkler County

School Land
Field Notes

Filed Mar. 26 1927

J. T. Robison Com'r.

H. F. McDonald
File Clerk

WINKLER COUNTY }
STATE OF TEXAS }

County Public School
Book No. 26
Section No. 40

Field notes
kept with these
are general data
of this survey
For file

For Plat
of this survey
see general plat
filed with these
field notes

STATE OF TEXAS,
WINKLER COUNTY.

Section No. 41
Block No. 26
Grantee, Public School,

Magnetic Dec. 12° 19' E.

Polaris at { Western } Elong. Bears. N 1° 16' W.
 { Eastern }

FIELD NOTES of a survey of 640 acres of land, made for T. G. Hendricks
said land having been appropriated to the Common Free Schools, by the Act
of the 17th Legislature, approved April 10, 1883.

Said survey is No. 41, Block No. 26, Grantee, Public Free Schools,
situated in Winkler County, about 5 1/4 miles S 63° W from Kermit.

Beginning at a stake at the S. E. corner of Section No. 32, this Block for the
N. E. corner of this survey.

Thence S 72° 14' W. 1900.8 varas to a stake, the S. E. corner of Section No. 31,
and the N. W. corner of this survey.

Thence S 17° 46' E. 1900.8 varas to a stake for S. W. corner.

Thence N 72° 14' E. 1900.8 varas to the S. W. corner of Section No. 40.

Thence N 17° 46' W. 1900.8 varas

*Patented 9/7/27
File 135752
with*

to the place of beginning.

Bearings marked _____

A. B. Sanders Chain Carriers
H. J. De Latin
W. G. Fletcher Transitman.

Surveyed Feb. 5 - Mar. 15 19 27.

I, Frank F. Friend, Licensed Land Surveyor do hereby certify that the foregoing survey was made by me on
the ground, and according to law; that the limits, boundaries and corners, with marks, natural and artificial, are truly
described in the foregoing Plat and Field Notes, just as I found them on the ground; and they are recorded in
surveyor's office in Book FFF, Page 41

This 22nd day of March 19 27.

Frank F. Friend
(Licensed Land Surveyor.)

File No.

Winkler County

School Land

Field Notes

Filed Mar 26 1927

J. T. Robison Compt

H. F. M. Goniaed

File Clerk

RECEIVED AS STATED

MAR 26 1927

MAR 26 1927

J. M. HAMILTON
RECEIVER

WINKLER COUNTY
STATE OF TEXAS

Section No. 12
Block No. 30
Office, Public School

For Plat
of this survey
see general plat
filed with these
field notes

STATE OF TEXAS,
WINKLER COUNTY.

Section No. 42
Block No. 26
Grantee, Public School,

Magnetic Dec. 12° 19' E.

Polaris at ~~Eastern~~ ^{Western} Elong. Bears. N 1° 16' W.

FIELD NOTES of a survey of 640 acres of land, made for T. G. Hendricks
said land having been appropriated to the Common Free Schools, by the Act
of the 17th Legislature, approved April 10, 1883.

Said survey is No. 42, Block No. 26, Grantee, Public Free Schools,
situated in Winkler County, about 6 1/4 miles S 65° W. from Kermit.

Beginning at a stake which is the S. E., S. W., and N. W. corner, respectively,
of Sections Nos. 31, 32, and 41, this Block, for the N. E. corner of this survey.

Thence S 72° 14' W. 1900.8 varas to a 2" black iron pipe driven into the ground
having fastened to it with a galvanized wire a 2" x 2" copper plate stamped "B26-31-42,
B27-36-37," whence a sucker rod coupling bears N 70° 10' W. 56.0 varas; a 3" Mes.
bears S 33° 15' W. 35.9 varas; a windmill bears S 18° 52' W; the S. W. corner of
section No. 31, and the N. W. corner of this survey.

Thence S 17° 46' E. -- at 311.6 varas cross a road -- at 1900.8 varas a 2" iron
pipe with a 2" x 2" copper plate stamped "B26-42-43, B27-37-48," whence a 3" Mes.
bears N 74° W. 39.6 varas; a 2 1/2" Mes. bears N 42° 00' E. 46.6 varas, for S. W. corner.

Thence N 72° 14' E. 1900.8 varas to the S. W. corner of section No. 41.

Thence N 17° 46' W. 1900.8 varas

*Patented 11/9/27
with
file 138420*

to the place of beginning.

Bearings marked _____

A. B. Sanders
H. J. De Latin
W. C. Fletcher
Chain Carriers
Transitman

Surveyed Feb. 5 - Mar. 15 19 27.

I, Frank F. Friend, Licensed Land Surveyor do hereby certify that the foregoing survey was made by me on
the ground, and according to law; that the limits, boundaries and corners, with marks, natural and artificial, are truly
described in the foregoing Plat and Field Notes, just as I found them on the ground; and they are recorded in
surveyor's office in Book FFF, Page 42

This 22nd day of March 19 27.

Frank F. Friend
(Licensed Land Surveyor.)

For Plat
of this survey
see general plat
filed with these
field notes

STATE OF TEXAS,
WINKLER COUNTY.

Section No. 43
Block No. 26
Grantee, Public School,

Magnetic Dec. 12° 19' E.

Polaris at ~~Eastern~~ ^{Western} } Elong. Bears. N 1° 16' W.

FIELD NOTES of a survey of 640 acres of land, made for T. G. Hendricks
said land having been appropriated to the Common Free Schools, by the Act
of the 17th Legislature, approved April 10, 1883.

Said survey is No. 43, Block No. 26, Grantee, Public Free Schools,
situated in Winkler County, about 6 1/2 miles S 56° W. from Kermit.

Beginning at the S. W. corner of Sec. #42, this Block, for the N.W. corner of this sur-
vey, a 2" iron pipe driven in ground with a 2" x 2" copper plate fastened to it stamped
"B26-42-43, B27-37-48," whence a 3" Mes. brs. N 74° W. 39.60 varas; a 2 1/2" Mes. brs.
N 42° 00' E. 46.6 varas.

Thence S 17° 46' E. -- at 1100.8 varas cross a road -- at 1718.2 varas go through
a 4-wire fence -- at 1900.8 varas a 2" black iron pipe driven in the ground with a 2"x 2"
copper plate attached stamped "B26-43, B27-48, B B5-43, B21-1," whence a 4" Mes. brs.
N 81° E 6.3 varas; a 1 1/2" Mes. brs. S 3° 30' W. 14.7 varas, said point being the S.W., the
S.E., the N.E., and the most westerly N.W. corner, respectively, of Blks. Nos, 26, 27,
21 (University Land), and B-5, the position of same being, with reference to a true geogra-
phical meridian passing through the point, 18 miles N17° 46' W. and 2 miles N 72° 14' E of
a red sandstone and 2" pipe at the S.W. cor. of Sec. No.100, Blk. F, Gunter and Munsen,
Maddox Bros., and Anderson, at Pyote, said 18-mile northerly line being from the sandstone
precisely perpendicular to the center line of the T&P R.R. tracks passing at a point
S.17° 46' E. 36 varas.

Thence N 72° 14' E - at 950.4 varas a 2" iron pipe whence a 2 1/2" Cat. Claw brs. S52° W.
24.9 varas, and another 2 1/2" Cat Claw brs S 9° 15' W. 30.2 varas: -- at 1900.8 varas, a 2"
iron pipe to which is fastened a 2"x 2" copper plate stamped "B26-43-44, B B5-42-43,"
whence a 1 1/2" galvanized pipe bears S 47° 15' W. 30.6 varas; a 1 1/2" Mes. brs. S 63° 30' E.
30.2 varas.

Thence N 17° 46' W. 1900.8 varas to the S. E. corner of Section No. 42.

Thence S 72° 14' W. 1900.8 varas.

*Patented 10/24/27
file 135753
with*

to the place of beginning.

Bearings marked _____

A. B. Sanders Chain Carriers
H. J. De Latin
W. C. Fletcher Transitman.

Surveyed Feb. 5- Mar. 15 19 27

I, Frank F. Friend, Licensed Land Surveyor do hereby certify that the foregoing survey was made by me on
the ground, and according to law; that the limits, boundaries and corners, with marks, natural and artificial, are truly
described in the foregoing Plat and Field Notes, just as I found them on the ground; and they are recorded in
surveyor's office in Book FFF, Page 43

This 22nd day of March 19 27.

Frank F. Friend
(Licensed Land Surveyor.)

For Plat
of this survey
see general plat
filed with these
field notes

STATE OF TEXAS,
WINKLER COUNTY.

Section No. 44
Block No. 26
Grantee, Public School,

Magnetic Dec. 12° 19' E.

Polaris at { ~~Western~~ } Elong. Bears. N 1° 16' W.

FIELD NOTES of a survey of 640 acres of land, made for T. G. Hendricks
said land having been appropriated to the Common Free Schools, by the Act
of the 17th Legislature, approved April 10, 1883.

Said survey is No. 44, Block No. 26, Grantee, Public Free Schools,
situated in Winkler County, about 5 1/2 miles S 53 1/2° W from Kermit.

Beginning at a stake at the N E. corner of Section No. 43 for the N. W. corner
of this survey.

Thence S 17° 46' E. 1900.8 varas to a 2" iron pipe in ground with a 2" x 2"
copper plate attached stamped "B26-43-44, B B5-42-43," whence a 1 1/2" galvanized
iron pipe bears S 47° 15' W. 30.6 varas, and a 1 1/2" Mes. bears S 63° E. 30.2 varas,
for S. W. corner.

Thence N 72° 14' E. -- at 950.4 varas a 2" iron pipe driven in ground from
which a 1 1/2" galvanized pipe in ground bears S 46° W. 22.3 varas -- at 1900.8 varas
a 2" iron pipe to which is fastened a 2" x 2" copper plate stamped B26-44-45, B B5-41-42,"
from which a 1 1/2" galvanized pipe bears S 49° 45' W. 20.3 varas, and a 3" Cat Claw bears
N 78° 20' E. 12.0 varas.

Thence N 17° 46' W. 1900.8 varas to the S. W. corner of Section No. 40.

Thence S 72° 14' W. 1900.8 varas

to the place of beginning.

*Patented 9/27/27
file 135754
with*

Bearings marked _____

A. B. Sanders Chain Carriers
H. J. De Latin
W. C. Fletcher Transitman

Surveyed Feb. 5- Mar. 15 19 27

I, Frank F. Friend, Licensed Land Surveyor do hereby certify that the foregoing survey was made by me on
the ground, and according to law; that the limits, boundaries and corners, with marks, natural and artificial, are truly
described in the foregoing Plat and Field Notes, just as I found them on the ground; and they are recorded in
surveyor's office in Book FFF, Page 44

This 22nd day of March 19 27.

Frank F. Friend
(Licensed Land Surveyor.)

File No. _____

Winkler County

School Land

Field Notes

Filed Mar 26 1927

J. T. Robison, Com't.

W. F. McDonald
File Clerk

RECEIVED AS STATED

MAR 26 1927

MAR 26 1927

J. M. HAMILTON
RECEIVER

WINKLER COUNTY
STATE OF TEXAS

Section No. _____
Block No. _____
County Public School

For Plat
of this survey
see general plat
filed with these
field notes

STATE OF TEXAS,
WINKLER COUNTY.

Section No. 45
Block No. 26
Grantee, Public School,

Magnetic Dec. 12° 19' E.

Polaris at ~~Western~~ ^{Eastern} Elong. Bears. N 1° 16' W.

FIELD NOTES of a survey of 640 acres of land, made for T. G. Hendricks
said land having been appropriated to the Common Free Schools, by the Act
of the 17th Legislature, approved April 10, 1883.

Said survey is No. 45, Block No. 26, Grantee, Public Free Schools,
situated in Winkler County, about 4½ miles S 49° W. from Kermit.

Beginning at the N. E. corner of Section No. 44 for the N. W. corner of this sur-
vey.

Thence ^E S 17° 46' 1900.8 varas to a 2" iron pipe driven in ground to which is
fastened a 2" x 2" copper plate stamped "B26-44-45, B B5-41-42," whence a 1½" gal-
vanized iron pipe bears S 49° 45' W. 20.3 varas, and a 3" Cat Claw bears N 78° 20'
E. 12 varas, S. E. corner of Section No. 44.

Thence N 72° 14' E. -- at 950.4 varas a 2" iron pipe whence a 2½" Cat Claw bears
N 29° E. 14.6 varas, and 3½" Cat Claw bears N 65° E. 13.4 varas -- at 1900.8 varas a
2" iron pipe with a 2" x 2" copper plate attached stamped "B26-45-46, B B5-40-41,"
whence a 2½" Mes. bears S 46° 30' W. 16.7 varas, and a 3" Mes. bears N 16° W 10½
varas, the N. E. corner of Section 41, the N. W. corner of Section 40, Block B-5,
and the S. E. corner of this survey.

Thence N 17° 46' W. 1900.8 varas to the S. W. corner of Section No. 39.

Thence S 72° 14' W. 1900.8 varas,

*patented 9/29/27
file 136609
with*

to the place of beginning.

Bearings marked _____

A. B. Sanders,

Chain Carriers

H. J. De Latin

Surveyed Feb. 5 - Mar. 15 1927

W. C. Fletcher

Transitman

I, Frank F. Friend, Licensed Land Surveyor do hereby certify that the foregoing survey was made by me on
the ground, and according to law; that the limits, boundaries and corners, with marks, natural and artificial, are truly
described in the foregoing Plat and Field Notes, just as I found them on the ground; and they are recorded in
surveyor's office in Book FFF, Page 45

This 22nd day of March 1927.

Frank F. Friend
(Licensed Land Surveyor.)

RECEIVED AS STATED

8

MAR 26 1927

J. M. HAMILTON
RECEIVER

File No.

Winkler County

School Land

Field Notes

Filed Mar 26 1927

J. T. Robinson Com'r.

H. F. McDonald
File Clerk

WINKLER COUNTY
STATE OF TEXAS

Section 20
Page 20

For Plat
of this survey
see general plat
filed with these
field notes

STATE OF TEXAS,
WINKLER COUNTY.

Section No. 46
Block No. 26
Grantee, Public School,

Magnetic Dec. 12° 19' E.

Polaris at ~~Eastern~~ ^{Western} Elong. Bears. N 1° 16' W.

FIELD NOTES of a survey of 640 acres of land, made for T. G. Hendricks
said land having been appropriated to the Common Free Schools, by the Act
of the 17th Legislature, approved April 10, 1883.

Said survey is No. 46, Block No. 26, Grantee, Public Free Schools,
situated in Winkler County, about 3-3/4 miles S 43° W from Kermit.

Beginning at the S. E. corner of Section No. 40 for the N. W. corner of this
survey.

Thence S 17° 46' E. 1900.8 varas to a 2" iron pipe with a 2" x 2" copper
plate attached stamped "B26-45-46, B B5-40-41," whence a 2 1/2" Mes. bears S 46° 30'
W. 16.7 varas, and a 3" Mes. bears N 16° W. 10.1 varas for S. W. corner.

Thence N 72° 14' E. -- at 950.4 varas a 2" pipe whence a 2 1/2" Cat Claw bears
N 80° 30' W. 18.6 varas, and a similar Cat Claw bears S 11° 30' W. 13.9 varas -- at
1900.8 varas a 2" iron pipe driven in ground with a 2" x 2" copper plate stamped
"B26-46-47, B B5-39-40," from which a 2 1/2" Cat Claw bears N 43° W. 20.1 varas, and
a 3" Cat Claw bears S 46° 50' W. 27.7 varas, the N. E. and N. W. corner, respective-
ly, of Sections Nos. 40 and 39, Block B-5, and the S. E. corner of this survey.

Thence N 17° 46' W. 1900.8 varas to the S. W. corner of Section No. 38.

Thence S 72° 14' W. 1900.8 varas

*Part of record 9/24/27
file 136610 cat
with*

to the place of beginning.

Bearings marked _____

A. B. Sanders
H. J. De Latin Chain Carriers

Surveyed Feb. 5 - Mar. 15. 19 27

W. C. Fletcher Transitman

I, Frank F. Friend, Licensed Land Surveyor do hereby certify that the foregoing survey was made by me on
the ground, and according to law; that the limits, boundaries and corners, with marks, natural and artificial, are truly
described in the foregoing Plat and Field Notes, just as I found them on the ground; and they are recorded in
surveyor's office in Book FFF, Page 46

This 22nd day of March 19 27.

Frank F. Friend
(Licensed Land Surveyor.)

RECEIVED AS STATED

MAR 26 1927

J. M. HAMILTON
RECEIVER

File No. _____

Winkler County

School Land

Field Notes

Filed Mar 26 1927

J. T. Robison, Com'r.

H. J. McDonald

File Clerk

WINKLER COUNTY
STATE OF TEXAS

Block No. 30
Section No. 30

Field notes
with these
and original
of the survey
for the

For Plat
of this survey
see general plat
filed with these
field notes

STATE OF TEXAS,
WINKLER COUNTY.

Section No. 47
Block No. 26
Grantee, Public School,

Magnetic Dec. 12° 19' E.

Polaris at { Western } Elong. Bears. N 1° 16' W.
 { Eastern }

FIELD NOTES of a survey of 640 acres of land, made for Hutchens and Stanton and Walton said land having been appropriated to the Common Free Schools, by the Act of the 17th Legislature, approved April 10, 1883.

Said survey is No. 47, Block No. 26, Grantee, Public Free Schools, situated in Winkler County, about 3 miles S 33° W from Kermit.

Beginning at a stake at the S. W. corner of Section 38, the S. E. corner of 39, for the N. W. corner of this survey.

Thence S 17° 46' E. 1900.8 varas to a 2" iron pipe in ground with a 2" x 2" copper plate attached stamped "B26-46-47, B B5-39-40," whence a 2½" Cat Claw bears N 43° W. 20.1 varas; and a 3" Cat Claw bears S 46° 50' W. 27.7 varas.

Thence N 72° 14' E. 1900.8 varas to a 2" iron pipe with a 2" x 2" copper plate attached stamped "B26-47-48, B B5-38-39," from which a 6" Mes. bears N 20° W. 57.9 varas, and a 2½" Mes. bears S 39° E. 93.1 varas.

Thence N 17° 46' W. 1900.8 varas to a stake at the S. E. corner of Section No. 38.

Thence S 72° 14' W. 1900.8 varas

*cf mtd.
12-7-46*

to the place of beginning.

Bearings marked _____

A. B. Sanders
H. J. De Latin Chain Carriers
W. C. Fletcher Transitman

Surveyed Feb. 5 - Mar. 15 1927

I, Frank F. Friend, Licensed Land Surveyor do hereby certify that the foregoing survey was made by me on the ground, and according to law; that the limits, boundaries and corners, with marks, natural and artificial, are truly described in the foregoing Plat and Field Notes, just as I found them on the ground; and they are recorded in surveyor's office in Book FFF, Page 47

This 22nd day of March 1927.

Frank F. Friend
(Licensed Land Surveyor.)

File No.

Winkler County

School Land

~~or~~ Field Notes

Filed Mar 26 1927

J. T. Robison Com'r.

H. F. McDonald
File Clerk

RECEIVED AS STATED

MAR 26 1927

MAR 26 1927

J. M. HAMILTON
RECEIVER

WINKLER COUNTY,
STATE OF TEXAS

Section No. 15
Block No. 30
County Public School

For Plat
of this survey
see general plat
filed with these
field notes

STATE OF TEXAS,
WINKLER COUNTY.

Section No. 48
Block No. 26
Grantee, Public School,

Magnetic Dec. 12° 19' E.

Polaris at { ~~Western~~ } Elong. Bears. N 1° 16' W.

FIELD NOTES of a survey of 640 acres of land, made for J. B. Walton
said land having been appropriated to the Common Free Schools, by the Act
of the 17th Legislature, approved April 10, 1883.

Said survey is No. 48, Block No. 26, Grantee, Public Free Schools,
situated in Winkler County, about 2 miles S 16° W from Kermit.

Beginning at a stake for the N. W. corner, same being the common corner of this
and sections 37, 38, and 47, this Block.

Thence S 17° 46' E. 1900.8 varas to a 2" pipe with copper plate stamped "B26-47-48,
B B5-38-39," from which a 6" Mes. bears N 20° W. 57.9 varas; a 2 1/2" Mes. bears S 39° E
93.1 varas.

Thence N 72° 14' E 1900.8 varas to a 2" iron pipe to which is attached a 2" x 2"
copper plate stamped B26-48, B B5-6-15-38," from which a 4" galvanized pipe bears
S 3° 13' W. 47.9 varas; a 2" Mes. bears N 76° 06' W. 13.1 varas; a 4" galvanized
pipe, the S. E. corner of section No. 6, as established by W. D. Twichell bears
N 72° 14' E. 1900.8 varas.

Thence N 17° 46' W. 1900.8 varas to 2" iron pipe with a 2" x 2" copper plate
stamped "B26-37-48, B B5-5-6," for the N. E. corner of this survey, being the S. E.
corner of Section No. 37.

Thence S 72° 14' W. 1900.8 varas

*Returned 8/20/28
file 136963
with*

to the place of beginning.

Bearings marked _____

A. B. Sanders Chain Carriers

H. J. De Latin

Surveyed Feb. 5 - Mar. 15 19 27

W. C. Fletcher Transitman.

I, Frank F. Friend, Licensed Land Surveyor do hereby certify that the foregoing survey was made by me on
the ground, and according to law; that the limits, boundaries and corners, with marks, natural and artificial, are truly
described in the foregoing Plat and Field Notes, just as I found them on the ground; and they are recorded in
surveyor's office in Book FFF, Page 48.

This 22nd day of March 19 27.

Frank F. Friend
(Licensed Land Surveyor.)

STATE OF TEXAS
WINKLER COUNTY

Section No. 33
Block No. 28
Grantee, Public School.

For Plat
of this survey
see general plat
filed with this
plat.

Magnetic Dec. 18° 10' E.

Distance 180.0 feet

FIELD NOTES of a survey of 640

acres of land, made for J. B. Walker

of the 17th Legislature, approved April 10, 1883.

Said survey is No. 48 Block No. 28

situated in Winkler County, Texas

beginning at a stake for the N. E. corner, same being the common corner of this

and sections 37, 38, and 47, this block.

Thence S 17° 43' E. 1900.8 yards to a 2" pipe with copper pipe stamped "280-47-48,"

section No. 6, as established by W. B. Twichell bears

0.8 yards to 2" iron pipe with a 2" x 2" copper plate

File No. 28-33

Winkler

School-Land

Field Notes

Filed Mar 26 1927

J. F. Robinson

W. J. Morrison

File Clerk

RECEIVED AS STATED

MAR 26 1927

J. M. HAMILTON
RECEIVER

to the place of beginning

A. B. Sanders

H. J. Leffler

W. C. Fletcher

Chain Carrier

Translator

Surveyed Feb. 5 - Mar. 15, 1927

I, Frank H. Friend, Licensed Land Surveyor do hereby certify that the foregoing survey was made by me on the ground, and according to law; that the lines, boundaries and corners, with marks, monuments and other described in the foregoing Plat and Field Notes, just as I found them on the ground; and they are recorded in

surveyor's office in Book 177, Page 48.

This 26th day of March 1927.

(Licensed Land Surveyor)

For Plat
of this survey
see general plat
filed with these
field notes

STATE OF TEXAS
WINKLER COUNTY

Section No. 1
Block No. 27
Grantee, Public School

THE STATE OF TEXAS
Winkler County

Survey 1
Block 27 Public School Lands
Tsp.

Variation, 10° 45'
Azimuth angle 1° 16'

Cor FIELD NOTES of a survey of 640 acres

of land made for W.F. Scarborough
Said land appropriated to the Common Free School
Originally surveyed for, by act of the 17th legislature
approved April 10th 1883.

Said survey is No. _____ by, _____ virtue of certificate

No. _____, and based upon the remaining evidences of the original Surveys,

Situated in Winkler County Texas, about 108 miles North 72° West
from Kermit and known as Survey 1 Blk. 27
Public free School Grantee.

Beginning at, 2" iron pipe with brass tag marked 30 & 31 B. 74 and 1 B. 27 &
6 B. ²⁶28. Same being the N.W. cor Survey 6 Blk. ²⁶28 Public School Lands.

Thence S. 72° 15' W. 1900.8 varas to a 1 1/2" iron pipe with brass tag
marked 29 & 30 B. 74 and 1 & 2 B. 27, same being the S.W. cor. Survey
30 Blk. 74 Public School Lands and the N.W. cor. this Survey.

Thence S. 17° 45' E. 1900.8 varas to 1 1/2" iron pipe set for the N.W.
cor. Survey 12 this Block, also the S.W. cor this Survey.

Thence N. 72° 15' E. 1900.8 varas to a 2" iron pipe with brass tag
marked 6 & 7 B. 26, and 1 & 12 B. 27 for the N.E. cor Survey 12 this
Block, also the S.E. cor this Survey.

Thence N. 17° 45' W. 1900.8 varas to place of beginning.

*2/9/60
J.D.A.*

Surveyed April 5, 1927

Chain Carriers, J.D. Andrews
Cal Lewis

I, Robt. E. Estes Licensed Land Surveyor, Midland County, Texas, do hereby certify that the foregoing described survey
was made by me on the ground and according to law, that the limits, boundaries, and corners, with the marks, natural and
artificial, are truly described in the foregoing field notes just as they are on the ground.

And they are recorded in the County Surveyor's Records of Winkler County, Texas, in book 2 Page 91.

This 8th day of July 1927

Robt E Estes
Licensed Land Surveyor, Midland County Texas.

THE STATE OF TEXAS
Winkler County
Block 27 Public School lands

Variation 10° 45'
Azimuth angle 1° 10'

FIELD NOTES of a survey of
of land made for V. T. Scarborough
Said land appropriated to the Common Free School
by act of the 17th Legislature
approved April 10th 1883.

and based upon the remaining evidence of the original survey
miles North 72° West
and known as Survey 1 B.L. 27
Public Free School Grants.
The press tap marked 30 & 31 B. 74 and 1 B. 23 &
cor survey 5 B.L. 27 Public School lands.
900.8 varies to a 1 1/2" iron pipe with brass tap
I & 2 B. 27 same being the S.W. cor. Survey
30 B.L. 74 Public School lands and the N.W. cor. this survey.
Thence S. 17° 45' E. 1900.8 varies to 1 1/2" iron pipe set for the N.E.
cor. survey in this block, also the S.W. cor. this survey.
Thence S. 78° 15' E. 1900.8 varies to a 2" iron pipe with brass tap
marked 6 & 7 B. 25, and 1 & 2 B. 27 for the N.E. cor. survey in this
block, also the S.E. cor. this survey.
Thence N. 17° 45' W. 1900.8 varies to place of beginning.

W. F. McDaniel

Filed July 11 1927
J. C. Robison Com'r

File No. 10421
Winkler County
School Land
Cor Field Notes # 1

Surveyed April 5, 1927

Chain Carrier J. D. Andrews

Oil Wells

And that are recorded in the County Surveyor's Records of Winkler County, Texas, in Book 2, Page 11.
The following field notes were made on the ground and according to law that the lands, boundaries and corners with the marks, natural and artificial, are as described in the foregoing field notes and as they are on the ground.

Chain Carrier J. D. Andrews

This is a true and correct copy of the original survey
J. C. Robison
County Surveyor



48 54

For Plat
of this survey
see general plat
filed with these
field notes

STATE OF TEXAS,
WINKLER COUNTY.

Section No. 1
Block No. 27
Grantee, Public School,

Magnetic Dec. 12° 19' E.

Polaris at ~~Western~~ Eastern Elong. Bears. N 1° 16' W.

FIELD NOTES of a survey of 640 acres of land, made for W. F. Scarborough
said land having been appropriated to the Common Free Schools, by the Act
of the 17th Legislature, approved April 10, 1883.

Said survey is No. 1, Block No. 27, Grantee, Public Free Schools,
situated in Winkler County, about 9 miles N 72° 30' W. from Kermit.

Beginning at the common corner of Sections 6, Block 26; 30 and 31, Block 74 for
the N. E. corner of this survey, a 2" pipe driven in ground to which is attached a
2" x 2" copper plate stamped "B26-6, B27-1, B74-30-31", from which a 2" Mes. bears
N59° E, 42.9 varas; a 3" Mes. bears S. 47° 45' W. 56.4 varas; a windmill bears
N24° W. said point being with reference to a true geographical meridian passing
through the S. W. corner of Block 26, Public School Lands, this county, N 17° 46' W.
26 miles and N72° 14' E. two miles from a red sandstone and 2" pipe at the S. W.
corner of section No. 100, Block F, Gunter and Munsen, Maddox Brothers and Anderson,
Ward County on which is situated the town of Pyote.

Thence S. 17° 46' E -- at 1871.8 varas cross road -- at 1900.8 varas a 2"
pipe driven in ground with copper plate attached stamped "B26-6-7, B27-1-12" from
which a 2" Mes. bears North 27.6 varas and a 1 1/2" Mes. bears S 43° 30' W 76.5 varas,
the S. W. and N. W. corner respectively of sections 6 and 7, Block 26.

Thence S 72° 14' W. 1900.8 varas to stake for S. W. corner.

Thence N 17° 46' W. 1900.8 varas to a 2" pipe driven in the ground attached
to same being a 2" x 2" copper plate stamped "B27-1-2, - B74-29-30" from which a
windmill bears N 23° 27' E. and another windmill bears S 24° 31' W.

Thence N 72° 14' E. - at 1840.8 varas cross a fence - at 1875.8 varas
cross a road - at 1900.8 varas

to the place of beginning.

Bearings marked _____

A. B. Sanders

Chain Carriers

H. J. DeLatin

W. C. Fletcher

Transitman,

Surveyed Feb, 5 - Mar. 15 1927

I, Frank F. Friend, Licensed Land Surveyor do hereby certify that the foregoing survey was made by me on
the ground, and according to law; that the limits, boundaries and corners, with marks, natural and artificial, are truly
described in the foregoing Plat and Field Notes, just as I found them on the ground; and they are recorded in
surveyor's office in Book W.A.P., Page 1 At Kermit, Winkler County, Texas.

This 8th day of April 1927.

Frank F. Friend
(Licensed Land Surveyor.)

Cancelled

Done

File No. Winkler County

School Land
Field Notes

Filed Apr 13 1927
J. T. Robison Com'r.

H. F. McDonald
File Clerk

[Handwritten signature]

RECEIVED AS STATED

APR 13 1927

J. M. HAMILTON
RECEIVER

[Faint, mostly illegible text, likely a deed or legal document]

WINKLER COUNTY
STATE OF TEXAS

Section No. 1
Block No. 31
County Public School

THE STATE OF TEXAS

Survey 2

Block 27 Public School Lands

Winkler County

Tsp.

Variation, 10°45'

FIELD NOTES of a survey of 640 acres

of land made for W.F. Scarborough

Said Land appropriated to the common Free School
~~xxOriginally surveyed for~~ by act of the 17th legislature
approved April 10th. 1883
by, _____ virtue of certificate

No. _____, and based upon the remaining evidences of the original Surveys,

Situated in Winkler County Texas, about 9 miles North 74° West
from Kermit and known as Survey No. 2 Blk. 27

Beginning at, a 1 1/2" iron pipe with brass tag Marked 29 & 30 B. 74 and 1 & 2
B. 27. Same being the N.W. cor Survey 1 this Block.

Thence S. 72°15' W. 1900.8 varas to a 1 1/2" iron pipe with brass tag mark-
ed 2 7 3 B. 27 and 28 & 29 b. 74. Same being the N.E. cor. Survey 3 this
block, also the N.W. cor this Survey. Whence twin windmills bear S. 16°49'
E. and S. 16° 19' E.

Thence S. 17°45' E. 1900.8 varas to a 1 1/2" iron pipe set for the N.E.
cor Survey 10 this Block; Also the S.W. cor of this Survey.

Thence N. 72°15' E. 1900.8 varas to a 1 1/2" iron pipe set for the S.W.
cor Survey 1 this block; also the S.E. cor this Survey.

Thence N. 17°45' W. 1900.8 varas to place of beginning.

Surveyed April 5, 1927

Chain Carriers, J.D. Andrews

Cal Lewis

I, Robt. E. Estes Licensed Land Surveyor, Midland County, Texas, do hereby certify that the foregoing described survey was made by me on the ground and according to law, that the limits, boundaries, and corners, with the marks, natural and artificial, are truly described in the foregoing field notes just as they are on the ground.

And they are recorded in the County Surveyor's Records of Winkler County, Texas, in book 2 Page 96

This 8th day of July 1927

Robt E Estes

Licensed Land Surveyor, Midland County Texas.

For Plat
of this survey
see general plat
filed with these
field notes

STATE OF TEXAS,
WINKLER COUNTY.

Section No. 2
Block No. 27
Grantee, Public School,

Magnetic Dec. 12° 19' E.

Polaris at { Western } Elong. Bears. N 1° 16' W.
 { Eastern }

FIELD NOTES of a survey of 640 acres of land, made for W. F. Scarborough
said land having been appropriated to the Common Free Schools, by the Act
of the 17th Legislature, approved April 10, 1883.

Said survey is No. 2, Block No. 27, Grantee, Public Free Schools,
situated in Winkler County, about 10 miles N 76° W from Kermit.

Beginning at a point for the N. E. corner of this survey, being a common corner of
Sections 1, Block 27, and 29 and 30 Block 74, a 2" pipe driven into the ground with
a 2" x 2" copper plate attached stamped "B27-1-2, B74-29-30," from which a windmill
bears N 23° 27' E., and another bears S 24° 31' W.

Thence S 17° 46' E. 1900.8 varas to a stake for the S. W. corner of Section.1.

Thence S 72° 14' W. 1900.8 varas to stake for S. W. corner.

Thence N 17° 46' W. 1900.8 varas to a 2" pipe driven in ground having a 2" x 2"
copper plate attached stamped "B27-2-3, B74-28-29", from which the middle point be-
tween two windmills bears S 16° 36' E. and an oil well derrick bears S 88° 03' W.

Thence N 72° 14' E. 1900.8 varas

to the place of beginning.

Bearings marked _____

A. B. Sanders

Chain Carriers

H. J. DeLatin

W. C. Fletcher

Transitman

Surveyed Feb. 5 - March 15 1927

I, Frank F. Friend, Licensed Land Surveyor do hereby certify that the foregoing survey was made by me on
the ground, and according to law; that the limits, boundaries and corners, with marks, natural and artificial, are truly
described in the foregoing Plat and Field Notes, just as I found them on the ground; and they are recorded in
surveyor's office in Book WAP, Page 2 at Kermit, Winkler County, Texas.

This 28th day of April 1927

Frank F. Friend
(Licensed Land Surveyor.)

Cancelled

File No.

Winkler

County

School Land

Field Notes

Filed Apr 13 1927

J. T. Robison Com'r.

H. F. McGee

File Clerk

RECEIVED AS STATED

APR 13 1927

J. M. HAMILTON

RECEIVER

WINKLER COUNTY
STATE OF TEXAS

Granger Public School
Block No. 21
Section No. 3

Field notes
with these
are general plat
of this survey
for plat

STATE OF TEXAS
WINKLER COUNTY

THE STATE OF TEXAS
Winkler County

Survey NO. **3**
Block 27 Public School land
Tsp.

Variation, 10°45'

FIELD NOTES of a survey of 640 acres

of land made for W.F. Scarborough
Said Land appropriated to the common Free School
~~Originally surveyed~~ for, by act of the 17th legislature
approved April 10th. 1883
by, _____ virtue of certificate

No. _____, and based upon the remaining evidences of the original Surveys,

Situated in Winkler County Texas, about 10 miles ~~XXXXXX~~ North 75° West
from Kermit and known as Survey No. 3 Blk. 27

Beginning at, Iron pipe with brass tag marked 28 29 B 74 and 3 and 2 B. 27
Being the N.W. Cor. Survey 2 Blk. 27 Public School Land.
Thence S. 17°45' E. 1900.8 vrs. 2'' iron pipe the S. W. Cor. Survey
2 S.E. Cor this survey.
Thence S. 72°15' W. 1901 Vrs. 2 inch iron pipe S. E survey 4 Blk.
27 Public School Land being the S. W. Cor of this Survey.
Thence North 17°45' 1900.8 vrs. to 2'' iron pipe with brass tag
marked 36 B. 75 and 28 B. 74 and 3 & 4 B. 27 at the S.E cor survey 36
B. 75 Public School Land And being the N.W. Cor of this survey.
Thence N. 72°15' E. 1901 vrs. to place of beginning.

*C/O
M.H.A.
12-7-46*

Surveyed April 4, 1927

Chain Carriers, J.D. Andrews
Cal Lewis

I, Robt. E. Estes Licensed Land Surveyor, Midland County, Texas, do hereby certify that the foregoing described survey was made by me on the ground and according to law, that the limits, boundaries, and corners, with the marks, natural and artificial, are truly described in the foregoing field notes just as they are on the ground.

And they are recorded in the County Surveyor's Records of Winkler County, Texas, in book 2 Page 89

This 8th day of July 1927

Robt E Estes
Licensed Land Surveyor, Midland County Texas.

THE STATE OF TEXAS
Winkler County
Block 27 Public School Land
Survey No. 3

FIELD NOTES of a survey of 640
of land made for
W. F. Beersborough
Said land appropriated to the common tree school
by act of the 17th Legislature
approved April 10th 1883

and based upon the remaining evidences of the original surveys
No. _____
File No. _____
Winkler County
School Land
Dr. Field Notes # 3
Filed July 11 1927
J. T. Robison Comr.
14.7 m ground

Surveyed April 11 1883
This is to certify that the following described survey
made by E. Bates licensed land surveyor, Winkler County, Texas, do hereby certify that the foregoing described survey
was made by him on the ground and according to law that the lines, boundaries and corners with the marks, natural and
artificial, are fully described in the foregoing field notes last set forth on the ground.
County Surveyor, Winkler County, Texas
J. T. Robison
This is to certify that the following described survey
made by E. Bates licensed land surveyor, Winkler County, Texas, do hereby certify that the foregoing described survey
was made by him on the ground and according to law that the lines, boundaries and corners with the marks, natural and
artificial, are fully described in the foregoing field notes last set forth on the ground.
County Surveyor, Winkler County, Texas
J. T. Robison

For Plat
of this survey
see general plat
filed with these
field notes

STATE OF TEXAS,
WINKLER COUNTY.

Section No. 3
Block No. 27
Grantee, Public School,

Magnetic Dec. 12° 19' E

Polaris at ~~Eastern~~ ^{Western} Elong. Bears, N 1° 16' W.

FIELD NOTES of a survey of 640 acres of land, made for W. F. Scarborough
said land having been appropriated to the Common Free Schools, by the Act
of the 17th Legislature, approved April 10, 1883.

Said survey is No. 3, Block No. 27, Grantee, Public Free Schools,
situated in Winkler County, about 10-3/4 miles N79° W. from Kermit.

Beginning at a 2" pipe, the S. E., S. W. and N. W. corners, respectively, of
Sections 28 and 29, Block 74, and 2, this block for the N. E. corner of this survey
said pipe having attached to it a 2" x 2" copper plate stamped "B27-2-3, B74-28-29"
from which a point midway between two windmills bears S 16° 36' E. and an oil well
derrick bears S 88° 03' W;

Thence S 17° 46' E. 1900.8 varas to the S. W. corner of Section No. 2.

Thence S 72° 14' W. 1900.8 varas to stake for S. W. corner.

Thence N 17° 46' W. 1900.8 varas to a 2" black iron pipe driven into the
ground attached to which is a 2" x 2" copper plate stamped "B27-3-4, B74-28,
B75-36" from which a point midway between two windmills bears S 58° 31' E. and
a windmill bears N 41° 30' W. the S. E. corner of Block 75, and the S. W. corner
of Block 74, and the N. W. corner of this survey.

Thence N 72° 14' E. - at 136.9 varas cross road - at 286.9 varas cross a
road - at 1809.2 go through fence - at 1900.8 varas

to the place of beginning.

Bearings marked _____

A. B. Sanders

Chain Carriers

H. J. DeLatin

Surveyed Feb. 5 - Mar. 15 1927

W. C. Fletcher

Transitman

I, Frank F. Friend, Licensed Land Surveyor do hereby certify that the foregoing survey was made by me on
the ground, and according to law; that the limits, boundaries and corners, with marks, natural and artificial, are truly
described in the foregoing Plat and Field Notes, just as I found them on the ground; and they are recorded in
surveyor's office in Book WAP, Page 3 at Kermit, Winkler County, Texas

This 8th day of April 1927.

Frank F. Friend
(Licensed Land Surveyor.)

Cancelled

For Plat
of this survey
see General plat
filed with these
field notes

STATE OF TEXAS
WINKLER COUNTY

Section No. 3
Block No. 27
Grantee, Public School

Map No. Dec. 18° 19' W

Points at } Block 27
 } Block 27

FIELD NOTES of a survey of 650
acres of land, made for
W. F. Scarborough
said land having been appraised to the Common Free Schools, by the Act
of the 17th Legislature, approved April 10, 1883.
Said survey is No. 3 Block No. 27
situated in Winkler County, about 10-3/4 miles
from Kismet.
Beginning at a 2" pipe, the S. E. corner of the S. E. corner of the
Section 28 and 29, Block 27, and 2" pipe for the S. E. corner of this survey
said pipe having a 2" x 2" copper plate attached to it at a point midway
between two windmills bears S 18° 30' E and an old well
corner bears S 89° 03' W;
Thence S 17° 45' E 1900.8 yards to the S. E. corner of Section No. 28.
Thence S 75° 15' W 1900.8 yards to stake for S. E. corner.
Thence N 17° 45' W 1900.8 yards to a 2" black iron pipe driven into the
ground attached to which is a 2" x 2" copper plate stamped "287-2-4, 574-28,
575-28" and which is a point midway between two windmills bears S 38° 21' E and
a windmill bears N 41° 30' W. The S. E. corner of Block 27, and the S. E. corner
of Block 28, and the W. E. corner of this survey.
Thence N 73° 14' E - at 1300.8 yards cross road - at 255.9 yards cross a
road - at 1809.3 yards through fence - at 1900.8 yards

RECEIVED AS STATED
APR 18 1927

J. M. HAMILTON
RECEIVER

to the back of beginning.

A. B. Bowers
W. C. Fletcher
W. J. Robinson

Surveyor do hereby certify that the foregoing survey was made by me on
the ground described in the foregoing plat and field notes, and that the same is
correctly shown on the plat and field notes, and that the same is recorded in
the public records of Winkler County, Texas.

[Handwritten Signature]
(Licensed Land Surveyor)

File No. _____
Winkler County
School Land
Field Notes
Filed Apr 13 1927
J. T. Robinson Com'r.
W. F. Scarborough
File, Clerk

THE STATE OF TEXAS

Survey 4

Winkler County

Block 27 Public School Land

Tsp.

Variation, 10°45'

FIELD NOTES of a survey of 640 acres

of land made for W.F. Scarborough
Said Land appropriated to the Common Free School
~~Originally surveyed for~~ by act of the 17th. legislature
approved April 10th, 1883
by, _____ virtue of certificate

No. _____, and based upon the remaining evidences of the original Surveys.

Situated in Winkler County Texas, about 10 1/2 miles North 80° West
from Kermit and known as Survey No. 4 Blk. 27

Beginning at, at 2" iron pipe with tag marked 36 Blk. 75 & 28 Blk. 74 and 3 &
4 Blk. 27, same being the N.W. Cor Survey 3 Blk. 27 Public School Land,
and the N.E. Cor. this Survey.

Thence S. 17°45' E. 1900.8 varas a 1 1/2" iron pipe set for the S.E. Cor.
this Survey. *and the S.W. Cor survey 3 this Block.*

Thence S. 72°15' W. 1900.8 varas to 1 1/2" iron pipe set for the S. W.
Cor. of this Survey.

Thence N. 17°45' W. 1900.8 varas to iron pipe with brass tag marked
35 & 36 Blk. 75 and 4 & 5 Blk. 27, same being the N.W. cor. of this Survey.

Thence N. 72°15' E. 1900.8 varas to place of beginning.

Surveyed April 4, 1927

Chain Carriers, J.D. Andrews

Cal Lewis

I, Robt. E. Estes Licensed Land Surveyor, Midland County, Texas, do hereby certify that the foregoing described survey was made by me on the ground and according to law, that the limits, boundaries, and corners, with the marks, natural and artificial, are truly described in the foregoing field notes just as they are on the ground.

And they are recorded in the County Surveyor's Records of Winkler County, Texas, in book 2 Page 88

This 8th day of July 1927

Robt E Estes
Licensed Land Surveyor, Midland County Texas.

THE STATE OF TEXAS
Winkler County
Block 27 Public School Land
Survey 4

Variation 10° 45'

FIELD NOTES of a survey of 640
acres
of land made for
Said land appropriated to the Common Free School
by act of the 17th Legislature
approved April 10th, 1883

File No.

Winkler County

School Land

Per. Field Notes # 4

Filed July 11 1927

J. C. Robinson Comr.

H. J. M. Overland

and passed upon the remaining evidence of the original survey
from the
Beginning at the
4 B.L. 75 and 4 B.L. 27 same being the N.W. cor. of this survey
and the N.W. cor. of the S.B. 27
this survey. and the N.W. cor. of the S.B. 27
Thence S. 73° 15' E. 1900.8 varas to 1 1/2" iron pipe set for the S.B. 27
cor. of this survey.
Thence N. 17° 45' W. 1900.8 varas to iron pipe with brass tag marked
35 & 35 B.L. 75 and 4 & 5 B.L. 27, same being the N.W. cor. of this survey.
Thence N. 73° 15' E. 1900.8 varas to piece of beginning.



And they are recorded in the County Surveyor's Records of Winkler County, Texas in Book 2 Page 88
I Robt. E. Baker licensed land surveyor, Midland County, Texas, do hereby certify that the foregoing described survey
was made by me on the ground and according to law, that the limits, boundaries and corners with the tanks, natural and
artificial, are truly described in the foregoing field notes just as they are on the ground.
Given at Austin, Texas, this 10th day of July, 1927
Robt. E. Baker

This 10th day of July 1927
Surveyor
Robt E Baker
Licensed Land Surveyor, Midland County, Texas

For Plat
of this survey
see general plat
filed with these
field notes

STATE OF TEXAS,
WINKLER COUNTY.

Section No. 4
Block No. 27
Grantee, Public School,

Magnetic Dec. 12° 19' E.

Polaris at { ~~Western~~ } Elong. Bears. N 1° 16' W.

FIELD NOTES of a survey of 640 acres of land, made for W. F. Scarborough
said land having been appropriated to the Common Free Schools, by the Act
of the 17th Legislature, approved April 10, 1883.

Said survey is No. 4, Block No. 27, Grantee, Public Free Schools,
situated in Winkler County, about 11-3/4 miles N 81° 30' W. from Kermit.

Beginning at the N. W. corner of Section 3, this block, the S. W. corner of
Block 74, and the S. E. corner of Block 75 for the N. E. corner of this survey which
is a 2" black iron pipe in ground with a 2" x 2" copper plate attached stamped
"B27-3-4, B74-28, B75-36" from which a point midway between two windmills bears
S 58° 31' E, and a windmill bears N 41° 30' W.

Thence S 17° 46' E. 1900.8 varas to the S. W. corner of Section No. 3 for
the S. E. corner of this survey.

Thence S 72° 14' W. 1900.8 varas, a stake for S. W. corner.

Thence N 17° 46' W. 1900.8 varas to a 2" pipe with a 2" x 2" copper plate
attached stamped "B27-4-5, B75-35-36" from which a point midway between two wind-
mills bears S 78° 03' E. for N. W. corner of this survey.

Thence N 72° 14' E. 1900.8 varas

to the place of beginning.

Bearings marked _____

A. B. Sanders
H. J. DeLatin Chain Carriers

Surveyed Feb. 5 - Mar. 15 1927. W. C. Fletcher Transitman

I, Frank F. Friend, Licensed Land Surveyor do hereby certify that the foregoing survey was made by me on
the ground, and according to law; that the limits, boundaries and corners, with marks, natural and artificial, are truly
described in the foregoing Plat and Field Notes, just as I found them on the ground; and they are recorded in
surveyor's office in Book WAP, Page 4 at Kermit, Winkler County, Texas

This 8th day of April 1927.

Frank F. Friend
(Licensed Land Surveyor.)

Cancelled

File No. _____

Winkler County

School Land

Field Notes

Filed Apr 13 1927

J. T. Robison Com'r.

H. F. McDonald
File Clerk

RECEIVED AS STATED

APR 13 1927

J. M. HAMILTON
RECEIVER

WINKLER COUNTY
STATE OF TEXAS

Block No. _____
Section No. _____

For Plat
of this survey
see general plat
filed with these
field notes

STATE OF TEXAS,
WINKLER COUNTY.

Section No. 5
Block No. 27
Grantee, Public School,

*F.N. OK for 640 acres
9-24-40
H.A.W.R.*

Magnetic Dec. 12° 19' E.

Polaris at ~~Eastern~~ ^{Western} Elong. Bears. N 1° 16' W.

FIELD NOTES of a survey of 640 acres of land, made for J. A. Haley
said land having been appropriated to the Common Free Schools, by the Act
of the 17th Legislature, approved April 10, 1883.

Said survey is No. 5, Block No. 27, Grantee, Public Free Schools,
situated in Winkler County, about 12 1/2 miles N 83° 30' W from Kermit.

Beginning at a 2" iron pipe with a 2" x 2" copper plate attached stamped "B27-4-5,
B75-35-36" from which a point midway between two windmills bears S 78° 03' E. for
the N. E. corner of this survey, being also the N. W. corner of Section 4, this
block.

Thence S 17° 46' E. 1900.8 varas to a stake, the S. W. corner of Section 4.

Thence S 72° 14' W. 1900.8 varas to stake for S. W. corner of this survey.

Thence N 17° 46' W. 1900.8 varas to a 2" black iron pipe driven in ground
attached to which is a copper plate two inches square stamped "B27-5-6, B75-34-35"
from which a windmill bears S 70° 05' E; another bears N 22° 10' E.; an oil well
derrick bears N 53° 05' W, the N. W. corner of this survey.

Thence N 72° 14' E - at 1867.0 varas cross a fence - at 1900.8 varas

*c/c M.H.A.
12-7-46*

to the place of beginning.

Bearings marked _____

A. B. Sanders
H. J. DeLatin Chain Carriers

Surveyed Feb. 5 - Mar. 15 1927

W. C. Fletcher Transitman

I, Frank F. Friend, Licensed Land Surveyor do hereby certify that the foregoing survey was made by me on
the ground, and according to law; that the limits, boundaries and corners, with marks, natural and artificial, are truly
described in the foregoing Plat and Field Notes, just as I found them on the ground; and they are recorded in
surveyor's office in Book WAP, Page 5 at Kermit, Winkler County, Texas.

This 8th day of April 1927.

Frank F. Friend
(Licensed Land Surveyor.)

For Plat
of this survey
see general plat
filed with these
field notes

STATE OF TEXAS,
WINKLER COUNTY.

Section No. 6
Block No. 27
Grantee, Public School,

Magnetic Dec. 12° 19' E.

Polaris at { Western } Elong. Bears. N 1° 16' W.
~~Eastern~~

FIELD NOTES of a survey of 640 acres of land, made for J. A. Haley

_____ said land having been appropriated to the Common Free Schools, by the Act of the 17th Legislature, approved April 10, 1883.

Said survey is No. 6, Block No. 27, Grantee, Public Free Schools, situated in Winkler County, about 13½ miles N 85° W. from Kermit.

Beginning at a 2" pipe with a 2" x 2" copper plate attached stamped "B27-5-6, B75-34-35" from which a windmill bears S 70° 05' E. and a windmill bears N 22° 10' E and an oil well derrick bears N 53° 05' W. the N. W. corner of Section No. 5 and the N. E. corner of this survey.

Thence S 17° 46' E. 1900.8 varas to a stake at the S. W. corner of Section No. 5.

Thence S 72° 14' W. 1900.8 varas to a 2" iron pipe having a 2" x 2" copper plate attached stamped "B27-6-7, B28-1-12" from which a windmill bears S 77° 21' E. and another windmill bears S 50° 29' W. for the S. W. corner of this survey.

Thence N 17° 46' W. - at 11.0 varas cross an old road - at 61.4 varas cross a plain road - at 1900.8 varas drive a 2" iron pipe and fastened to it a 2" x 2" copper plate stamped "B27-6, B28-1, B75-33-34," from which a chimney in a white bungalow bears S 46° 55' W; a windmill bears N 73° 27' W. an oil well derrick bears N 4° 57' W; said point is at the S. W. edge of a small dry lake, about 75 varas in diameter, the bottom of which is level and covered with a solid turf and thick mesquite brush, while the slopes are caliche and covered with greasewood, sand being absent; the N. W. corner of Block 27, and the N. W. corner of this survey.

Thence N 72° 14' E. 1900.8 varas

*c/c
N-H-A-146
12-7-*

to the place of beginning.

Bearings marked _____

A. B. Sanders

Chain Carriers

H. J. DeLatin

Surveyed Feb. 5 - Mar. 15 1927

W. C. Fletcher

Transitman

I, Frank F. Friend, Licensed Land Surveyor do hereby certify that the foregoing survey was made by me on the ground, and according to law; that the limits, boundaries and corners, with marks, natural and artificial, are truly described in the foregoing Plat and Field Notes, just as I found them on the ground; and they are recorded in surveyor's office in Book WAP, Page 6 at Kermit, Winkler County, Texas.

This 8th day of April 19 27.

Frank F. Friend
(Licensed Land Surveyor.)

File No.

Winkler

County

School Land

Field Notes

Filed Apr 13 1927

J. T. Robinson Com'r.

H. F. McDonald

File Clerk

RECEIVED AS STATED

APR 13 1927

J. M. HAMILTON
RECEIVER

WINKLER COUNTY
STATE OF TEXAS

Winkler County School
Book No. 2
Page No. 2

Blank area for stamp or notes.

For Plat
of this survey
see general plat
filed with these
field notes

STATE OF TEXAS,
WINKLER COUNTY.

Section No. 7
Block No. 27
Grantee, Public School.

*F.N. GR. for 640 Acres.
9-24-40
M.U.R.*

Magnetic Dec. 12° 19' E.
Polaris at Western Elong. Bears. N 1° 16' W.

FIELD NOTES of a survey of 640 acres of land, made for J. A. Haley
said land having been appropriated to the Common Free Schools, by the Act
of the 17th Legislature, approved April 10, 1883.

Said survey is No. 7, Block No. 27, Grantee, Public Free Schools,
situated in Winkler County, about 13 miles West from Kermit.

Beginning at the S. W. corner of Section 6, a 2" pipe with a 2" x 2" copper plate at-
tached stamped "B27-6-7, B28-1-12", whence a windmill bears S 77° 21' E. and another
bears S 50° 29' W. for N. W. corner.

Thence S 17° 46' E. 1900.8 varas to a 2" iron pipe with a 2" x 2" copper plate
attached stamped "B27-7-18, B28-12-13," from which a windmill bears S 51° 10' E and
another windmill bears N 34° 22' E. for the S. W. corner.

Thence N 72° 14' E. 1900.8 varas, stake for S. E. corner.

Thence N 17° 46' W. 1900.8 varas to the S. W. corner of No. 5.

Thence S 72° 14' W. 1900.8 varas

*Patented
9-20-40
Arthur S. ...*

to the place of beginning.

Bearings marked _____

A. B. Sanders.

H. J. DeLatin

W. C. Fletcher

Chain Carriers

Transitman

Surveyed Feb. 5 - Mar. 15 1927

I, Frank F. Friend, Licensed Land Surveyor do hereby certify that the foregoing survey was made by me on
the ground, and according to law; that the limits, boundaries and corners, with marks, natural and artificial, are truly
described in the foregoing Plat and Field Notes, just as I found them on the ground; and they are recorded in
surveyor's office in Book WAP, Page 7 at Kermit, Winkler County, Texas.

This 8th day of April 1927.

Frank F. Friend
(Licensed Land Surveyor.)

File No. 134283

Winkler County

School Land
Field Notes

Filed Apr 13 1927

J. T. Robison Com'r.

H. F. McDonald
File Clerk

CORRECT ON MAP FOR 640 ACRES
9-24-40
H.A.S.R.

9-24-40
H.A.S.R.

RECEIVED AS STATED

APR 18 1927

J. M. HAMILTON
RECEIVER

WINKLER COUNTY
STATE OF TEXAS

Section No. 1
Block No. 12

Handwritten note: 640 OK 9-24-40 H.A.S.R.

For Plat
of this survey
see general plat
filed with these
field notes

STATE OF TEXAS,
WINKLER COUNTY.

Section No. 8
Block No. 27
Grantee, Public School,

Magnetic Dec. 12° 19' E.

Polaris at { ~~Western~~ } Elong. Bears. N 1° 16' W.

FIELD NOTES of a survey of 640 acres of land, made for J. A. Haley
said land having been appropriated to the Common Free Schools, by the Act
of the 17th Legislature, approved April 10, 1883.

Said survey is No. 8, Block No. 27, Grantee, Public Free Schools,
situated in Winkler County, about 12 1/4 miles N 88° W. from Kermit.

Beginning at a stake at the S. E. corner of Section No. 5, this Block for
N. E. corner;

Thence S 72° 14' W. 1900.8 varas to the S. E. corner of No. 6.

Thence S 17° 46' E. 1900.8 varas to the S. E. corner of No. 7.

Thence N 72° 14' E. 1900.8 varas to stake for S. E. corner.

Thence N 17° 46' W. 1900.8 varas

149640
CORRECT ON MAP FOR 640 ACRES
8/1/62 VES

to the place of beginning.

Bearings marked _____

A. B. Sanders

H. J. DeLatin

W. C. Fletcher

Chain Carriers

Transitman

Surveyed Feb. 5 - Mar. 15 1927.

I, Frank F. Friend, Licensed Land Surveyor do hereby certify that the foregoing survey was made by me on
the ground, and according to law; that the limits, boundaries and corners, with marks, natural and artificial, are truly
described in the foregoing Plat and Field Notes, just as I found them on the ground; and they are recorded in
surveyor's office in Book WAP, Page 8 at Kermit, Winkler County, Texas.

This 8th day of April 1927.

Frank F. Friend
(Licensed Land Surveyor.)

For this
of this survey
see General plat
filed with these
field notes

STATE OF TEXAS,
WINKLER COUNTY.

Section No. 3
Block No. 27
Grantor, Public School.

Plat No. 120 1st 2.

Points at ~~XXXXXX~~ West ~~XXXXXX~~ East ~~XXXXXX~~ North ~~XXXXXX~~ South ~~XXXXXX~~ N 1° 18' W.

FIELD NOTES of a survey of _____
and land having been appropriated to the Common Free School, by the Act
of the 17th Legislature, approved April 10, 1883.
Said survey is No. 8 Block No. 27 Grantor, Public Free School,
situated in Winkler County, about _____
_____ from Kismet.
Beginning at a point of the S. E. corner of Section No. 3, 1st Block for
N. E. corner;

Thence S 73° 14' E. 1800.8 yards to the S. E. corner of No. 6.
Thence S 17° 45' E. 1900.8 yards to the S. E. corner of No. 7.
Thence N 72° 14' E. 1800.8 yards to stake for S. E. corner.
Thence N 17° 45' E. 1900.8 yards

142540
Survey
4/13/27

RECEIVED AS STATED
APR 13 1927

J. M. HAMILTON
RECEIVER

File No. _____

Winkler County

School Land
Field Notes

Filed Apr 13 1927

J. T. Robison Com'r.

A. F. McDaniel
File Clerk

A. S. Sanders
L. J. DeWain
W. C. Webster

For Plat
of this survey
see general plat
filed with these
field notes

STATE OF TEXAS,
WINKLER COUNTY.

Section No. 9
Block No. 27
Grantee, Public School,

Magnetic Dec. 12° 19' E.

Polaris at { Western } Elong. Bears. N 1° 16' W.
~~Eastern~~

FIELD NOTES of a survey of 640 acres of land, made for J. A. Haley
said land having been appropriated to the Common Free Schools, by the Act
of the 17th Legislature, approved April 10, 1883.

Said survey is No. 9, Block No. 27, Grantee, Public Free Schools,
situated in Winkler County, about 11 1/2 miles N 86° W. from Kermit.

Beginning at a stake for N. W. corner, the Common corner of this and sections
4, 5, and 8.

Thence S 17° 46' E. 1900.8 varas to the S. E. corner of Section 8.

Thence N. 72° 14' E. 1900.8 varas to a stake for the S. E. corner of this
survey.

Thence N 17° 46' W. 1900.8 varas to the S. W. corner of Section 3.

Thence S 72° 14' W 1900.8 varas

134472
CORRECT ON MAP FOR 640 ACRES
12/6/51 VES

Patented
12-11-51
W. C. Fletcher

to the place of beginning.

Bearings marked _____

A. B. Sanders

H. J. DeLatin

W. C. Fletcher

Chain Carriers

Transitman

Surveyed Feb. 5 - Mar. 15 19 27.

I, Frank F. Friend, Licensed Land Surveyor do hereby certify that the foregoing survey was made by me on
the ground, and according to law; that the limits, boundaries and corners, with marks, natural and artificial, are truly
described in the foregoing Plat and Field Notes, just as I found them on the ground; and they are recorded in
surveyor's office in Book WAP, Page 9 at Kermit, Winkler County, Texas.

This 8th day of April 19 27.

Frank F. Friend
(Licensed Land Surveyor.)

File No.

Winkler County

School Land

Field Notes

Filed Apr 13 1927

J. T. Robison Com'r.

H. F. McDonald

File Clerk

RECEIVED AS STATED

APR 13 1927

J. M. HAMILTON

RECEIVER

RECEIVED BY THE COUNTY CLERK

WINKLER COUNTY
STATE OF TEXAS

STATE OF TEXAS

The State of Texas

Survey 10

Block 27

Tsp.

WINKLER County

Variation, 10°45'E

FIELD NOTES of a survey of 640 acres

of land made for W.F. Scarborough

Said Land appropriated to the Common Free School
~~Originally surveyed for~~ by act of the 17th legislature
approved April 10th 1883

by, _____ virtue of certificate

No. _____, and based upon the remaining evidences of the original Surveys

Situated in Winkler County Texas, about 9 1/2 miles N. 82° W

from Kermit and known as all of sur. 10 Blk. 27
Public School Land

Beginning at, a 1 1/2" iron pipe set for the S.E. Cor. of survey 4 this Blk. and
The N.W. Cor. of this survey. Whence wind mill Brs. N. 31° 03' W.

Thence N. 72° 15' E 1900.8 vrs to a 1 1/2" iron pipe set for the
S.W. cor. survey 2 this Blk. and for the N.E. Cor of this survey.

Thence S 17° 45' E 1900.8 vrs. to a 1 1/2" iron pipe set for the
S.W. Cor. of survey 11 this Blk. and the S.E. Cor. of this survey.

Thence S 72° 15' W 1900.8 vrs to a 1 1/2" iron pipe set for the
S.E. Cor. survey 9 this Blk and the S.W. Cor this survey

Thence N 17° 45' W 1900.8 vrs to the place of beginning.

*c/o
W.H.A.
12-7-26*

Surveyed April 6th 1927

Chain Carriers, J.D. Andrews

Cal Lewis

I, Robt. E. Estes Licensed Land Surveyor, Midland County, Texas, do hereby certify that the foregoing described survey was
made by me on the ground and according to law, that the limits, boundaries, and corners, with the marks, natural and artificial
are truly described in the foregoing field notes just as they are on the ground.

And they are recorded in the County Surveyor's Records of Winkler County, Texas, in book 2 Page 87

This 8th day July 1927

seal

Robt E Estes

Licensed Land Surveyor, Midland County, Texas.

Survey 10
Block 27
Tap

The State of Texas

County _____

Filed _____

Variation, 10° 45' E

FIELD NOTES of a survey of _____

of land made for W. B. Bearshornugh

Said land appropriated to the Common Free School

by act of the 17th Legislature

approved April 10th 1882

by _____

maintaining evidence of the original surveys

_____ miles _____

_____ and known as all of survey 10 blk. 27

Public School Land

Beginning at _____

The N.W. cor. of this survey. Whence wind mill S. 81° 31' W.

a 1 1/2" iron pipe set for the S.E. cor. of survey 4 this blk. and

Thence N. 73° 15' E 1200.8 yrs to a 1 1/2" iron pipe set for the

S.W. cor. survey 2 this blk. and for the N.E. cor. of this survey.

Thence S. 17° 48' E 1200.8 yrs to a 1 1/2" iron pipe set for the

S.W. cor. of survey 11 this blk. and the S.E. cor. of this survey.

Thence S. 73° 15' W 1200.8 yrs to a 1 1/2" iron pipe set for the

S.E. cor. survey 9 this blk. and the S.W. cor. of this survey.

Thence N. 17° 45' W 1200.8 yrs to the place of beginning.

Filed July 11 1927

J. T. Robinson Com'n

74.7 m covered

Fill Clerk

File No. _____

Winkler _____

School Land

Field Notes

County _____

Surveyed April 6th 1927

Chain Carrier, J. D. ...

Col. Lewis

I, _____ Licensed Land Surveyor, Midland County, Texas, do hereby certify that the foregoing described survey was made by me as the ground and according to law, that the limits, boundaries, and corners, with the marks, natural and artificial are truly depicted in the foregoing field notes just as they are on the ground.

And this is recorded in the County Surveyor's Records of _____ County, Texas, in book _____ Page _____



For Plat
of this survey
see general plat
filed with these
field notes

STATE OF TEXAS,
WINKLER COUNTY.

Section No. 10
Block No. 27
Grantee, Public School,

Magnetic Dec. 12° 19' E.

Polaris at ~~Eastern~~ ^{Western} Elong. Bears. N 1° 16' W.

FIELD NOTES of a survey of 640 acres of land, made for W. S. Scarborough
said land having been appropriated to the Common Free Schools, by the Act
of the 17th Legislature, approved April 10, 1883.

Said survey is No. 10, Block No. 27, Grantee, Public Free Schools,
situated in Winkler County, about 10 1/2 miles N 84° W. from Kermit.

Beginning at a stake for N. W. corner, the S. W., S. E. and N. E. corner, respec-
tively, of sections 3, 4, and 9.

Thence S 17° 46' E. 1900.8 varas to the S. E. corner of No. 9.

Thence N 72° 14' E. 1900.8 varas to stake for S. E. corner.

Thence N 17° 46' W. 1900.8 varas to the S. W. corner of Section No. 2.

Thence S 72° 14' W. 1900.8 varas

*cf. W.H.H.
12-7-46*

to the place of beginning.

Bearings marked _____

A. B. Sanders
H. J. DeLatin Chain Carriers

Surveyed Feb. 5 - Mar. 15 1927.

W. C. Fletcher Transitmen

I, Frank F. Friend, Licensed Land Surveyor do hereby certify that the foregoing survey was made by me on
the ground, and according to law; that the limits, boundaries and corners, with marks, natural and artificial, are truly
described in the foregoing Plat and Field Notes, just as I found them on the ground; and they are recorded in
surveyor's office in Book WAP, Page 10 at Kermit, Winkler County, Texas.

This 8th day of April 1927.

Frank F. Friend
(Licensed Land Surveyor.)

Cancelled

File No.

Winkler

County

School Land

Field Notes

Filed Apr 13 1927

J. T. Robison Com'r.

H. F. McGonard

File Clerk

RECEIVED AS STATED

APR 13 1927

J. M. HAMILTON

RECEIVER

WINKLER COUNTY
STATE OF TEXAS

Section Public School

Block No. 3A

Section No. 10

For Plot
of this survey

STATE OF TEXAS

Used with these
field notes

Magnetic Dec. 13° 21' E

Polaris at [unclear] [unclear]

Variation, 10° 45' E

The State of Texas

Survey 11

Block 27

Tsp.

WINKLER County

FIELD NOTES of a survey of 640 acres

of land made for W.F. Scarborough

Said Land appropriated to the Common Free School
Originally surveyed for by act of the 17th. legislature
approved April 10th 1883

by, _____ virtue of certificate

No. _____, and based upon the remaining evidences of the original Surveys

Situated in Winkler County Texas, about 8 miles N. 79° W

from Kermit and known as all of sur. 11 Blk. 27
Public School Land

Beginning at, a 1 1/2" iron pipe set for the N.W. Cor of survey 12 this Blk.
and the N.E. Cor. of this survey.

Thence S 17° 45' E 1900.8 vrs to a 1 1/2" iron pipe set for the N.W.
Cor of survey 13 this Blk. and the S.E. Cor of this survey.

Thence S. 72° 15' W 1900.8 vrs to a 1 1/2" iron pipe set for the N.W.
Cor. survey 14 this Blk. and the S.W. Cor this survey.

Thence N. 17° 45' W 1900.8 vrs to a 1 1/2" iron pipe set for the N.E.
Cor survey 10 this Blk and the N.W. Cor. of this survey.

Thence N. 72° 15' E 1900, 8 vrs to the place of beginning.

*C/c M.H.A.
12-7-246*

Surveyed April 9th 1927

Chain Carriers J.D. Andrews
Cal Lewis.

I, Robt. E. Estes Licensed Land Surveyor, Midland County, Texas, do hereby certify that the foregoing described survey was
made by me on the ground and according to law, that the limits, boundaries, and corners, with the marks, natural and artificial
are truly described in the foregoing field notes just as they are on the ground.

And they are recorded in the County Surveyor's Records of Winkler County, Texas, in book 2 Page 100

This 8th day July 1927

Robt E Estes
Licensed Land Surveyor, Midland County, Texas.

For Plat
of this survey
see general plat
filed with these
field notes

STATE OF TEXAS,
WINKLER COUNTY.

Section No. 11
Block No. 27
Grantee, Public School.

Magnetic Dec. 12° 19' E.

Polaris at { Western } Elong. Bears. N 1° 16' W.
 { Eastern }

FIELD NOTES of a survey of 640 acres of land, made for W. S. Scarborough
said land having been appropriated to the Common Free Schools, by the Act
of the 17th Legislature, approved April 10, 1883.

Said survey is No. 11, Block No. 27, Grantee, Public Free Schools,
situated in Winkler County, about 9 1/2 miles N 82° W from Kermit.

Beginning at a stake which is a common corner of this survey and sections 2, 3
and 10.

Thence S 17° 46' E. 1900.8 varas to the S. E. corner of Section No. 10.

Thence N 72° 14' E. 1900.8 varas to a stake for the S. E. corner of this
survey.

Thence N 17° 46' W. 1900.8 varas to the S. W. corner of Section No. 1.

Thence S 72° 14' W. 1900.8 varas

*c/c W.H.A.
12-7-46*

to the place of beginning.

Bearings marked _____

A. B. Sanders
H. J. DeLatin Chain Carriers

Surveyed Feb. 5 - Mar. 15 19 27
W. C. Fletcher Transitman

I, Frank F. Friend, Licensed Land Surveyor do hereby certify that the foregoing survey was made by me on
the ground, and according to law; that the limits, boundaries and corners, with marks, natural and artificial, are truly
described in the foregoing Plat and Field Notes, just as I found them on the ground; and they are recorded in
surveyor's office in Book WAP, Page 11 at Kermit, Winkler County, Texas.

This 8th day of April 19 27.

Frank F. Friend
(Licensed Land Surveyor.)

Cancelled

File No.

Winkler County

School Land

Field Notes

Filed Apr 13 1927

J. T. Robison Com'r.

H. F. McDonald

File Clerk

RECEIVED AS STATED

APR 13 1927

APR 13 1927

J. M. HAMILTON
RECEIVER

WINKLER COUNTY
STATE OF TEXAS

Block No. 24
Section No. 22

Field notes
Filed with these
and General Plan
of this survey
for file

THE STATE OF TEXAS

Survey 12

Block 27 Public School Lands

Winkler County

Tsp.

Variation, 10°45'

FIELD NOTES of a survey of 640 acres

of land made for W.F. Scarborough
Said Land appropriated to the Common Free School
Originally surveyed for by act of the 17th legislature
approved April 10th 1883
by, _____ virtue of certificate

No. _____, and based upon the remaining evidences of the original Surveys,

Situated in Winkler County Texas, about 7 1/2 miles North 75° West
from Kermit and known as Survey 12 Blk. 27

Beginning at, a 2" iron pipe with brass tag marked 6 & 7 B. 26 and 1 & 1/2 B. 27, same being the S.E. cor. Survey 1 this block.

Thence S. 72°15'W. 1900.8 varas to a 1 1/2" iron pipe set for the N.E. cor. Survey 11 this Blk., also the N.W. cor. this Survey.

Thence S. 17°45' E. 1900.8 varas to a 1 1/2" iron pipe set for the S.E. cor. Survey 11 this Blk., also the S.W. cor this Survey.

Thence N. 72°15'E. 1900.8 varas to a 2" iron pipe with brass tag marked 7 & 18 B. 26 and 12 & 13 B. 27, same being the N.E. cor survey 13 this Blk. and the S.E. cor this Survey.

Thence N. 17°45'W. 1900.8 varas to place of beginning.

*C/c M.H.A.
12-7-46*

Surveyed April 6, 1927

Chain Carriers, J.D. Andrews

Cal Lewis

I, Robt. E. Estes Licensed Land Surveyor, Midland County, Texas, do hereby certify that the foregoing described survey was made by me on the ground and according to law, that the limits, boundaries, and corners, with the marks, natural and artificial, are truly described in the foregoing field notes just as they are on the ground.

And they are recorded in the County Surveyor's Records of Winkler County, Texas, in book 2 Page 99

This 8th day of July 1927

Robt E Estes

Licensed Land Surveyor, Midland County Texas.

For Plat
of this survey
see general plat
filed with these
field notes

STATE OF TEXAS,
WINKLER COUNTY.

Section No. 12
Block No. 27
Grantee, Public School,

Magnetic Dec. 12° 19' E.

Polaris at ~~Eastern~~ { Western } Elong. Bears. N 1° 16' W.

FIELD NOTES of a survey of 640 acres of land, made for W. S. Scarborough said land having been appropriated to the Common Free Schools, by the Act of the 17th Legislature, approved April 10, 1883.

Said survey is No. 12, Block No. 27, Grantee, Public Free Schools, situated in Winkler County, about 8 1/2 miles N 79° W. from Kermit.

Beginning at a stake for the N. W. corner, the same being the common corner of Sections Nos. 1, 2, and 11.

Thence S 17° 46' E. 1900.8 varas to stake at the S. E. corner of Section No. 11.

Thence N 72° 14' E. 1900.8 varas to a 2" pipe in ground with a 2" x 2" copper plate stamped "B26-7-18, B27-12-13," whence a 2 1/2" Mes. bears S 32° 34' E. 30.4 varas; a 1" Mes. bears N 85° 38' E. 7.2 varas, the S. E. corner of this survey, the S. W. corner of No. 7, and the N. W. corner of No. 18, Block 26.

Thence N 17° 46' W. 1900.8 varas to a 2" pipe with a 2" x 2" copper plate attached stamped "B26-6-7, B27-1-12", the N. W., S. W., and the S. E. corner respectively of Sections 7 and 6, Block 26, and 1, Block 27.

Thence S 72° 14' W. 1900.8 varas

*c/c W.H.A.
12-7-146*

to the place of beginning.

Bearings marked _____

A. B. Sanders

Chain Carriers

H. J. DeLatin

Surveyed Feb. 5 - Mar. 15 1927

W. C. Fletcher

I, Frank F. Friend, Licensed Land Surveyor do hereby certify that the foregoing survey was made by me on the ground, and according to law; that the limits, boundaries and corners, with marks, natural and artificial, are truly described in the foregoing Plat and Field Notes, just as I found them on the ground; and they are recorded in surveyor's office in Book WAP, Page 12 at Kermit, Winkler County, Texas.

This 8th day of April 1927.

Frank F. Friend
(Licensed Land Surveyor.)

Cancelled

File No.

Winkler County

School Land

Field Notes

Filed Apr 13 1927

J. T. Robison Com'r.

H. F. McDonald
File Clerk

RECEIVED AS STATED

APR 13 1927

J. M. HAMILTON
RECEIVER

WINKLER COUNTY }
STATE OF TEXAS }

Section Public School
Block No. 3A
Section No. 13

STATE OF TEXAS
WINKLER COUNTY

THE STATE OF TEXAS } Survey 13
Winkler County } Block 27 Public School Lands
Tsp.

Variation, 10°45'

FIELD NOTES of a survey of 640 acres

of land made for W.F. Scarborough
Said Land appropriated to the common Free School
~~Originally surveyed for~~ by act of the 17th. legislature
approved April 10th 1883.
by, _____ virtue of certificate

No. _____, and based upon the remaining evidences of the original Surveys.

Situated in Winkler County Texas, about 7 miles North 80° West
from Kermit and known as Survey 13 Blk. 27

Beginning at, a 2" iron pipe with brass tag marked 7 & 18, B. 26, and 12 &
13 B. 27, same being the S.E. cor. Survey 12, this Block.

Thence S. 17°45' ^{1900.8} W. to a 2" iron pipe with brass tag marked 18 & 19
B. 26 and 15 & 24 B. 27, same being the N.E. cor Survey 24, this Blk.
and the S.E. cor. this Survey.

Thence S. 72°15' W. 1900.8 varas to a 1 1/2" iron pipe set for the N.W.
cor. Survey 24 this block and the S.W. cor. this Survey.

Thence N. 17°45' W. 1900.8 varas to a 1 1/2" iron pipe set for the N.E.
cor. ~~this~~ Survey and the N.W. cor. this Survey.

Thence N. 72°15' E. 1900.8 varas to the place of beginning.

ck W.F.S. 12-7-46

Surveyed April 6, 1927

Chain Carriers, J.D. Andrews

Cal Lewis

I, Robt. E. Estes Licensed Land Surveyor, Midland County, Texas, do hereby certify that the foregoing described survey was made by me on the ground and according to law, that the limits, boundaries, and corners, with the marks, natural and artificial, are truly described in the foregoing field notes just as they are on the ground.

And they are recorded in the County Surveyor's Records of Winkler County, Texas, in book 2 Page 94

This 8th day of July 1927

Robt E Estes

Licensed Land Surveyor, Midland County Texas.

1927

1927

1927

1927

1927

1927



1927

1927

1927

1927

1927

1927

1927

1927

1927

1927

1927

1927

1927

1927

1927

1927

1927

1927

1927

1927

1927

1927

For Plat
of this survey
see general plat
filed with these
field notes

STATE OF TEXAS,
WINKLER COUNTY.

Section No. 13
Block No. 27
Grantee, Public School,

Magnetic Dec. 12° 19' E.

Polaris at { Western } Elong. Bears. N 1° 16' W.
{ Eastern }

FIELD NOTES of a survey of 640 acres of land, made for W. F. Scarborough
said land having been appropriated to the Common Free Schools, by the Act
of the 17th Legislature, approved April 10, 1883.

Said survey is No. 13, Block No. 27, Grantee, Public Free Schools,
situated in Winkler County, about 8 miles N 85° W. from Kermit.

Beginning at the common corner of this survey and sections 18 and 7, Block 26,
and 12, Block 27, for the N. E. corner, a 2" pipe with a copper plate attached
stamped "B26-7-18, B27-12-13", whence a 2½" Mes. bears S 32° 34' E. 30.4 varas; a 1"
Mes. bears N 85° 38' E. 7.2 varas.

Thence S 72° 14' W. 1900.8 varas to the S. E. corner of Section No; 11.

Thence S 17° 46' E. 1900.8 varas to a stake for the S. W. corner of this
survey.

Thence N 72° 14' E. 1900.8 varas to a 2" iron pipe with a copper tag stamped
"B26-18-19, B27-13-24," whence a 2" Mes. bears S 32° 45' E. 59.5 varas; a 2" Mes.
bears S 56° 08' W. 51.9 varas; the N. W. and S. W. corner respectively of Sections
19 and 18, Block 26;

Thence N 17° 46' W. 1900.8 varas

*c/c mtd
12-7-46*

to the place of beginning.

Bearings marked _____

A. B. Sanders

H. J. DeLatin

W. C. Fletcher

Chain Carriers

Transitman

Surveyed Feb. 5 - Mar. 15 1927.

I, Frank F. Friend, Licensed Land Surveyor do hereby certify that the foregoing survey was made by me on
the ground, and according to law; that the limits, boundaries and corners, with marks, natural and artificial, are truly
described in the foregoing Plat and Field Notes, just as I found them on the ground; and they are recorded in
surveyor's office in Book WAP, Page 13, at Kermit, Winkler County, Texas.

This 8th day of April 1927

Frank F. Friend
(Licensed Land Surveyor.)

Cancelled

File No. _____

Winkler County

School Land

Field Notes

Filed Apr 13 1927

J. T. Robison Com'r.

H. F. McDonald
File Clerk

RECEIVED AS STATED

APR 13 1927

J. M. HAMILTON
RECEIVER

WINKLER COUNTY
STATE OF TEXAS

Section No. 33
Block No. 28

Field notes
Filed with these
and bearing true
of this survey
for file

Magnetic Decl. $15^{\circ} 10' E$
 Declination at 1927
 Variation, $10^{\circ} 45' E$

The State of Texas

Survey 14
 Block 27
 Tsp.

~~WINKLER~~ County

FIELD NOTES of a survey of 640 acres

of land made for W.F. Scarborough

Said Land appropriated to the Common Free School
~~xx Originally surveyed for~~ by act of the 17th legislature
 approved April 10th 1883

by, _____ virtue of certificate

No. _____, and based upon the remaining evidences of the original Surveys

Situated in Winkler County Texas, about 8 miles N82°W

from Kermit and known as all of survey 14 Blk. 27 Public School Land

Beginning at, a $1\frac{1}{2}$ " iron pipe set for the N.E. Cor. survey 15 this Blk. and
 The N.W. Cor of this survey .Whence twin wind mills Brs. N. $15^{\circ} 58' W$
 and N. $19^{\circ} 36' W$.

Thence N $72^{\circ} 15' E$ 1900.8 vrs to a $1\frac{1}{2}$ " iron pipe set for the N.W. Cor of survey 13 this Blk. and the N.E. Cor of this survey.

Thence S $17^{\circ} 45' E$ 1900.8 vrs to $1\frac{1}{2}$ " iron pipe set for the S.W. Cor. of survey 13 this Blk. and the S.E. Cor of this survey

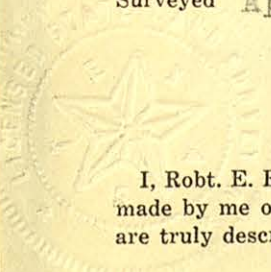
Thence S $72^{\circ} 15' W$ 1900.8 vrs to a $1\frac{1}{2}$ " iron pipe set for the S.E. Cor of survey 15 this Blk and the S.W. Cor. of this survey.

Thence N $17^{\circ} 45' W$ 1900.8 vrs to the place of beginning.

c/c W.H.H.
12-7-246

Surveyed April 9 th 1927

Chain Carriers, J.D. Andrews
Cal Lewis.



I, Robt. E. Estes Licensed Land Surveyor, Midland County, Texas, do hereby certify that the foregoing described survey was made by me on the ground and according to law, that the limits, boundaries, and corners, with the marks, natural and artificial are truly described in the foregoing field notes just as they are on the ground.

And they are recorded in the County Surveyor's Records of Winkler County, Texas, in book 2 Page 92

This 8th day July 1927

Robt E Estes

Licensed Land Surveyor, Midland County, Texas.

1927

1927

Page 5

And this is recorded in the County Surveyor's Records of Midland County, Texas, in book 5 page 5



1927

1927

and this is recorded in the County Surveyor's Records of Midland County, Texas, in book 5 page 5

and this is recorded in the County Surveyor's Records of Midland County, Texas, in book 5 page 5

and this is recorded in the County Surveyor's Records of Midland County, Texas, in book 5 page 5

and this is recorded in the County Surveyor's Records of Midland County, Texas, in book 5 page 5

and this is recorded in the County Surveyor's Records of Midland County, Texas, in book 5 page 5

Registered at


File No. Winkler County

School Land
for Field Notes # 14

Filed July 11 1927

J. R. Robison Com'r.

H. F. McDonald
File Clerk



County

County

1927

Block 34

Survey 14

Book 5 in this

For Plat
of this survey
see general plat
filed with these
field notes

STATE OF TEXAS,
WINKLER COUNTY.

Section No. 14
Block No. 27
Grantee, Public School,

Magnetic Dec. 12° 19' E.

Polaris at { ~~Western~~ } Elong. Bears. N 1° 16' W.

FIELD NOTES of a survey of 640 acres of land, made for W. F. Scarborough
said land having been appropriated to the Common Free Schools, by the Act
of the 17th Legislature, approved April 10, 1883.

Said survey is No. 14, Block No. 27, Grantee, Public Free Schools,
situated in Winkler County, about 9 miles N 87° W. from Kermit.

Beginning at a stake which is the common corner of this survey and Sections
Nos. 13, 12, and 11.

- Thence S 72° 14' W. 1900.8 varas to the S. E. corner of Section No. 10.
- Thence S 17° 46' E. 1900.8 varas to a stake for the S. W. corner.
- Thence N 72° 14' E. 1900.8 varas to the S. W. corner of Section No. 13.
- Thence N 17° 46' W. 1900.8 varas

*c/c W.F.S.
12-7-246*

*12270
Patented
5-1-59*

to the place of beginning.

Bearings marked _____

A. B. Senders _____ Chain Carriers
H. J. DeLatin _____

Surveyed Feb. 5 - Mar. 15 1927.

W. C. Fletcher _____ Transitman

I, Frank F. Friend, Licensed Land Surveyor do hereby certify that the foregoing survey was made by me on
the ground, and according to law; that the limits, boundaries and corners, with marks, natural and artificial, are truly
described in the foregoing Plat and Field Notes, just as I found them on the ground; and they are recorded in
surveyor's office in Book WAP, Page 14 at Kermit, Winkler County, Texas.

This 8th day of April 1927.

Frank F. Friend
(Licensed Land Surveyor.)

Cancelled

File No.

Winkler

County

School Land

Field Notes

Filed

Apr 13 1927

J. T. Robison Com'r.

H. F. McDonald

File Clerk

RECEIVED AS STATED

\$ 1.00

APR 13 1927

J. M. HAMILTON
RECEIVER

WINKLER COUNTY,
STATE OF TEXAS

Block No. 21
Section No. 21

For Plat
of this survey
see general plat
filed with these
field notes

STATE OF TEXAS,
WINKLER COUNTY.

Section No. 15
Block No. 27
Grantee, Public School.

Magnetic Dec. 12° 19' E.

Polaris at { Western } Elong. Bears. N 1° 16' W.
~~Eastern~~

FIELD NOTES of a survey of 640 acres of land, made for W. F. Scarborough
said land having been appropriated to the Common Free Schools, by the Act
of the 17th Legislature, approved April 10, 1883.

Said survey is No. 15, Block No. 27, Grantee, Public Free Schools,
situated in Winkler County, about 10 miles West from Kermit.

Beginning at the S. E., S. W., and N. W. corner, respectively, of Sections Nos.
10, 11, and 14, for the N. E. corner of this survey.

Thence S 72° 14' W. 1900.8 varas to the S. E. corner of Section No. 9.

Thence S 17° 46' E. 1900.8 varas to a stake for S. W. corner.

Thence N 72° 14' E. 1900.8 varas to the S. W. corner of Section No. 14.

Thence N 17° 46' W. 1900.8 varas

122705
CORRECT ON MAP FOR 640 ACRES
4-24-58 VES
Patented
5-7-58
Medick

to the place of beginning.

Bearings marked _____

A. B. Sanders

Chain Carriers

H. J. DeLatin

W. C. Fletcher

Transitman.

Surveyed Feb. 5 - Mar. 15 1927.

I, Frank F. Friend, Licensed Land Surveyor do hereby certify that the foregoing survey was made by me on
the ground, and according to law; that the limits, boundaries and corners, with marks, natural and artificial, are truly
described in the foregoing Plat and Field Notes, just as I found them on the ground; and they are recorded in
surveyor's office in Book WAP, Page 15 at Kermit, Winkler County, Texas.

This 8th day of April 1927.

Frank F. Friend
(Licensed Land Surveyor.)

For Plat
of this survey
see general plat
filed with these
field notes

STATE OF TEXAS,
WINKLER COUNTY.

Section No. 16
Block No. 27
Grantee, Public School,

Magnetic Dec. 12° 19' E.

Polaris at { ~~Eastern~~ Western } Elong. Bears. N 1° 16' W.

FIELD NOTES of a survey of 640 acres of land, made for M. Y. Chinn
said land having been appropriated to the Common Free Schools, by the Act
of the 17th Legislature, approved April 10, 1883.

Said survey is No. 16, Block No. 27, Grantee, Public Free Schools,
situated in Winkler County, about 11 miles S 88° W from Kermit.

Beginning at a stake, the common corner of Sections 9, 10, and 15, and this
survey.

Thence S 72° 14' W. 1900.8 varas to the S. E. corner of No. 8.

Thence S 17° 46' E. 1900.8 varas to a stake for the S. W. corner of this
survey.

Thence N 72° 14' E. 1900.8 varas to the S. W. corner of Section No. 15.

Thence N 17° 46' W. 1900;8 varas

*ck with
12-7-46*

to the place of beginning.

Bearings marked _____

A. B. Sanders

H. J. DeLatin

Chain Carriers

Surveyed Feb. 5 - Mar. 15 19 27.

W. C. Fletcher

Transitman

I, Frank F. Friend, Licensed Land Surveyor do hereby certify that the foregoing survey was made by me on
the ground, and according to law; that the limits, boundaries and corners, with marks, natural and artificial, are truly
described in the foregoing Plat and Field Notes, just as I found them on the ground; and they are recorded in
surveyor's office in Book WAP, Page 16, at Kermit, Winkler County, Texas.

This 8th day of April 19 27

Frank F. Friend
(Licensed Land Surveyor.)

File No.

Winkler County

School Land

Field Notes

Filed Apr 13 1927

J. T. Robison Com'r.

H. F. McDonald

File Clerk

RECEIVED AS STATED

APR 13 1927

J. M. HAMILTON

RECEIVER

WINKLER COUNTY
STATE OF TEXAS

CLERK OF COURTS
WINKLER COUNTY
SECTION NO. 20

For Plat
of this survey
see general plat
filed with these
field notes

STATE OF TEXAS,
WINKLER COUNTY.

Section No. 17
Block No. 27
Grantee, Public School,

*F.N. OK for 640 Acres
1-13-42 MUR*

Magnetic Dec. 12° 19' E.

Polaris at { Western } Elong. Bears. N 1° 16' W.
~~Eastern~~

FIELD NOTES of a survey of 640 acres of land, made for J. A. Haley

_____ said land having been appropriated to the Common Free Schools, by the Act of the 17th Legislature, approved April 10, 1883.

Said survey is No. 17, Block No. 27, Grantee, Public Free Schools, situated in Winkler County, about 12 miles S 87° W. from Kermit.

Beginning at the S. E., S. W. and N. W. corner, respectively, of sections Nos. 8, 9, and 16, for the N. E. corner of this.

Thence S 72° 14' W. 1900.8 varas to the S. E. of Section 7.

Thence S 17° 46' E. 1900.8 varas to a stake for the S. W. corner of this survey.

Thence N 72° 14' E. 1900.8 varas to the S. W. corner of Section No. 16.

Thence N 17° 46' W. 1900.8 varas

*Patented
17-42
Johnson*

to the place of beginning.

Bearings marked _____

A. B. Sanders

H. J. DeLatin

Chain Carriers

Surveyed Feb. 5 - Mar. 15 1927.

W. C. Fletcher

I, Frank F. Friend, Licensed Land Surveyor do hereby certify that the foregoing survey was made by me on the ground, and according to law; that the limits, boundaries and corners, with marks, natural and artificial, are truly described in the foregoing Plat and Field Notes, just as I found them on the ground; and they are recorded in surveyor's office in Book WAP, Page 17 at Kermit, Winkler County, Texas.

This 8th day of April 1927.

Frank F. Friend
(Licensed Land Surveyor.)

File No. 134285

Winkler County

School Land

Field Notes

Filed Apr 13 1927

J. T. Robison Com'r.

H. F. McDonald

File Clerk

Correct on map for 640 Acres
1-13-42
MWR

1-13-42
MWR

RECEIVED AS STATED

APR 13 1927

J. M. HAMILTON
RECEIVER

WINKLER COUNTY
STATE OF TEXAS

Section Public School
Block No. 31
Section No. 31

For Plat
of this survey
see general plat
filed with these
field notes

STATE OF TEXAS,
WINKLER COUNTY.

Section No. 18
Block No. 27
Grantee, Public School.

*F.N. OK for
640 Acres
9-24-40
G.U.V.R.*

Magnetic Dec. 12° 19' E.

Polaris at { Western } Elong. Bears. N 1° 16' W.
~~Eastern~~

FIELD NOTES of a survey of 640 acres of land, made for J. A. Haley

_____ said land having been appropriated to the Common Free Schools, by the Act of the 17th Legislature, approved April 10, 1883.

Said survey is No. 18, Block No. 27, Grantee, Public Free Schools, situated in Winkler County, about 13 miles S 86° W. from Kermit.

Beginning at a stake at the S. E., S. W., and N. W. corner, respectively of Sections Nos. 7, 8, and 17, this Block for the N. E. corner.

Thence S 72° 14' W. 1900.8 varas to a 2" iron pipe with a 2" x 2" copper plate attached, stamped "B27-7-18, B28-12-13," from which a windmill bears S 51° 10' E. and another windmill bears N 34° 22' E.

Thence S 17° 46' E - at 1832.0 varas, go through a fence - at 1900.8 varas a 2" pipe with copper plate attached stamped "B27-18-19, B28-13-24", whence a windmill bears S 73° 32' E. and another windmill bears N 7° 16' E. for the S. W. corner.

Thence N 72° 14' E. 1900.8 varas to the S. W. corner of Section No. 17.

Thence N 17° 46' W. 1900.8 varas

*Patented
9-26-40
Robertson*

to the place of beginning.

Bearings marked _____

A. B. Sanders Chain Carriers
H. J. DeLatin
W. G. Fletcher Transitman.


Surveyed Feb. 5 - Mar. 15 19 27.

I, Frank F. Friend, Licensed Land Surveyor do hereby certify that the foregoing survey was made by me on the ground, and according to law; that the limits, boundaries and corners, with marks, natural and artificial, are truly described in the foregoing Plat and Field Notes, just as I found them on the ground; and they are recorded in surveyor's office in Book WAP, Page 18, at Kermit, Winkler County, Texas.

This 8th day of April 19 27.

Frank F. Friend
(Licensed Land Surveyor.)

RECEIVED AS STATED



APR 13 1927

J. M. HAMILTON
RECEIVER

File No. 134286

Winkler County

School Land

Field Notes

Filed Apr 13 1927

J. T. Robison Com'r.

W. F. McDonald

File Clerk

CORRECT ON MAP FOR 640 ACRES

9-24-40

H.W.R.

9-24-40
H.W.R.

WINKLER COUNTY
STATE OF TEXAS

Section No. _____
Block No. _____
County _____

Field Notes
This map shows
the location of
the school land
for the

Winkler County
School Land

For Plat
of this survey
see general plat
filed with these
field notes

STATE OF TEXAS,
WINKLER COUNTY.

Section No. 19
Block No. 27
Grantee, Public School,

*F.N. OK for 640 acres
1-30-41
Winkler*

Magnetic Dec. 12° 19' E.

Polaris at { Western } Elong. Bears. N 1° 16' W.
~~Eastern~~

FIELD NOTES of a survey of 640 acres of land, made for J. A. Haley
said land having been appropriated to the Common Free Schools, by the Act
of the 17th Legislature, approved April 10, 1883.

Said survey is No. 19, Block No. 27, Grantee, Public Free Schools,
situated in Winkler County, about 12 1/2 miles S 82° W. from Kermit.

Beginning at the S. W. corner of Section No. 18, a 2" pipe driven in the ground
having attached to it a 2" x 2" copper plate stamped "B27-18-19, B28-13-24", from
which a windmill bears S 73° 32' E. and another windmill bears N 7° 16' E. for the
N. W. corner.

Thence S 17° 46' E - at 77.0 varas, cross a road - at 1795.0 varas, cross a
road - at 1837.0 varas go through a fence - at 1900.8 varas, a 2" iron pipe to
which is attached a 2" x 2" copper plate stamped "B27-19-30, B28-24-25," from which
a windmill bears N 63° 20' E. and an old windmill tower bears N 39° 45' W. for
S. W. corner.

Thence N 72° 14' E. 1900.8 varas to stake for S. E. corner.

Thence N 17° 46' W. 1900.8 varas to the S. W. corner of Section No. 17.

Thence S 72° 14' W. 1900.8 varas

to the place of beginning.

Bearings marked _____

A. B. Sanders Chain Carriers

H. J. DeLatin

Surveyed Feb. 5 - Mar. 15 1927.

W. C. Fletcher Transitman.

*Patented
2-7-41
Robert Jensen*

I, Frank F. Friend, Licensed Land Surveyor do hereby certify that the foregoing survey was made by me on
the ground, and according to law; that the limits, boundaries and corners, with marks, natural and artificial, are truly
described in the foregoing Plat and Field Notes, just as I found them on the ground; and they are recorded in
surveyor's office in Book WAP, Page 19 at Kermit Winkler County, Texas.

This 8th day of April 1927.

Frank F. Friend
(Licensed Land Surveyor.)

File No. 134287

Winkler County

School Land
Field Notes

Filed Apr 13 1927

J. T. Robinson Com'r.

H. F. M. Donald
File Clerk

CORRECT ON MAP FOR 640 ACRES
1-30-41
gllur.

9/2 1-30-41
gllur.

RECEIVED AS STATED

APR 13 1927

J. M. HAMILTON
RECEIVER

WINKLER COUNTY
STATE OF TEXAS

For Plat
of this survey
see general plat
filed with these
field notes

STATE OF TEXAS,
WINKLER COUNTY.

Section No. 20
Block No. 27
Grantee, Public School.

*F.M. OK for 640 Acres
9-24-40 M.C.V.R.*

Magnetic Dec. 12° 19' E.

Polaris at Western Elong. Bears. N 1° 16' W.

FIELD NOTES of a survey of 640 acres of land, made for J. A. Haley
said land having been appropriated to the Common Free Schools, by the Act
of the 17th Legislature, approved April 10, 1883.

Said survey is No. 20, Block No. 27, Grantee, Public Free Schools,
situated in Winkler County, about 11½ miles S 82° W. from Kermit.

Beginning at a stake for the N. W. corner, it being a common corner of this and
Section Nos. 17, 18, and 19, this block.

Thence S 17° 46' E. 1900.8 varas to the S. E. corner of Section 19.

Thence N 72° 14' E. 1900.8 varas to a stake for the S. E. corner of this
survey.

Thence N 17° 46' W. 1900.8 varas to the S. W. corner of Section 16.

Thence S 72° 14' W. 1900.8 varas

to the place of beginning.

Bearings marked _____

*Patented
9-26-40
Coleman*

A. B. Sanders Chain Carriers

H. J. DeLatin

Surveyed Feb. 5 - Mar. 15 1927.

W. C. Fletcher Transitman

I, Frank F. Friend, Licensed Land Surveyor do hereby certify that the foregoing survey was made by me on
the ground, and according to law; that the limits, boundaries and corners, with marks, natural and artificial, are truly
described in the foregoing Plat and Field Notes, just as I found them on the ground; and they are recorded in
surveyor's office in Book WAP, Page 20, at Kermit, Winkler County, Texas.

This 8th day of April 1927.

Frank F. Friend
(Licensed Land Surveyor.)

File No. 134288

Winkler County

School Land

Field Notes

Filed Apr 13 1927

J. T. Robison Cbm'r.

H. F. McDonald
File Clerk

CORRECT ON MAP FOR 640 ACRES
9-24-40
H.U.R.

9-24-40
H.U.R.

RECEIVED AS STATED

APR 13 1927

J. M. HAMILTON
RECEIVER

WINKLER COUNTY
STATE OF TEXAS

WINKLER COUNTY
STATE OF TEXAS

For Plat
of this survey
see general plat
filed with these
field notes

STATE OF TEXAS,
WINKLER COUNTY.

Section No. 21
Block No. 27
Grantee, Public School,

Magnetic Dec. 12° 19' E.

Polaris at ~~Eastern~~ ^{Western} } Elong. Bears. N 1° 16' W.

FIELD NOTES of a survey of 640 acres of land, made for J. A. Haley
said land having been appropriated to the Common Free Schools, by the Act
of the 17th Legislature, approved April 10, 1883.

Said survey is No. 21, Block No. 27, Grantee, Public Free Schools,
situated in Winkler County, about 10 1/2 miles S 83° W. from Kermit.

Beginning at a stake for the N. W. corner of this survey, being the N. E., S. E.,
and S. W. corner, respectively, of sections Nos. 20, 17, and 16.

Thence S 17° 46' E. 1900.8 varas to a stake at the S. E. corner of Section 20.

Thence N 72° 14' E. 1900.8 varas to a stake for the S. E. corner.

Thence N 17° 46' W. 1900.8 varas to the S. W. corner of Section No. 15.

Thence S 72° 14' W. 1900.8 varas

*c/c M.H.A.
12-7-46*

to the place of beginning.

Bearings marked _____

A. B. Sanders Chain Carriers
H. J. DeLatin
W. C. Fletcher Transitman.

Surveyed Feb. 5 - Mar. 15 1927.

I, Frank F. Friend, Licensed Land Surveyor do hereby certify that the foregoing survey was made by me on
the ground, and according to law; that the limits, boundaries and corners, with marks, natural and artificial, are truly
described in the foregoing Plat and Field Notes, just as I found them on the ground; and they are recorded in
surveyor's office in Book WAP, Page 21 at Kermit, Winkler County, Texas.

This 8th day of April 1927.

Frank F. Friend
(Licensed Land Surveyor.)

File No. _____

Winkler County

School Land

Field Notes

Filed Apr 13 1927

J. T. Robison Com'r.

H. F. Donald

File Clerk

RECEIVED AS STATED

APR 13 1927

J. M. HAMILTON
RECEIVER

WINKLER COUNTY
STATE OF TEXAS

Section No. _____
Block No. _____
County Public School

For Plat
of this survey
see general plat
filed with these
field notes

STATE OF TEXAS,
WINKLER COUNTY.

Section No. 22
Block No. 27
Grantee, Public School.

Magnetic Dec. 12° 19' E.

Polaris at { ~~Eastern~~ Western } Elong. Bears. N 1° 16' W.

FIELD NOTES of a survey of 640 acres of land, made for J. A. Haley
said land having been appropriated to the Common Free Schools, by the Act
of the 17th Legislature, approved April 10, 1883.

Said survey is No. 22, Block No. 27, Grantee, Public Free Schools,
situated in Winkler County, about 9 1/2 miles S 85° W from Kermit.

Beginning at the N. E. 21, S. E. 16, and the S. W. of 15, for the N. W. corner
of this survey.

Thence S 17° 46' E. 1900.8 varas to the S. E. corner of Section 21.

Thence N 72° 14' E. 1900.8 varas to a stake for the S. E. corner.

Thence N 17° 46' W. 1900.8 varas to the S. W. of Section 14.

Thence S 72° 14' W. 1900.8 varas

*calc M.H.A.
12-7-46*

to the place of beginning.

Bearings marked _____

A. B. Sanders Chain Carriers

H. J. DeLatin

Surveyed Feb. 5 - Mar. 15 19 27.

W. C. Fletcher Transitman

I, Frank F. Friend, Licensed Land Surveyor do hereby certify that the foregoing survey was made by me on
the ground, and according to law; that the limits, boundaries and corners, with marks, natural and artificial, are truly
described in the foregoing Plat and Field Notes, just as I found them on the ground; and they are recorded in
surveyor's office in Book WAP, Page 22 at Kermit, Winkler County, Texas.

This 8th day of April 19 27.

Frank F. Friend
(Licensed Land Surveyor.)

File No.

Winkler County

School Land

Field Notes

Filed Apr 13 1927

J. T. Robison Com'r.

H. F. McQuinn

File Clerk

RECEIVED AS STATED

APR 13 1927

J. M. HAMILTON
RECEIVER

WINKLER COUNTY }
STATE OF TEXAS }

Winkler Public School
Block No. 34
Section No. 33

For Plat
of this survey
see general plat
filed with these
field notes

STATE OF TEXAS,
WINKLER COUNTY.

Section No. 23
Block No. 27
Grantee, Public School.

Magnetic Dec. 12° 19' E.

Polaris at ~~Backers~~ ^{Western} Elong. Bears. N 1° 16' W.

FIELD NOTES of a survey of 640 acres of land, made for J. A. Haley
said land having been appropriated to the Common Free Schools, by the Act
of the 17th Legislature, approved April 10, 1883.

Said survey is No. 23, Block No. 27, Grantee, Public Free Schools,
situated in Winkler County, about 8³/₄ miles S 86° W from Kermit.

Beginning at a stake, the common corner of this survey and sections Nos. 14,
15, and 22, for the N. W. corner.

Thence S 17° 46' E. 1900.8 varas to the S. E. corner of Section 22.

Thence N 72° 14' E. 1900.8 varas to a stake for S. E. corner of this survey.

Thence N 17° 46' W. 1900.8 varas to the S. W. corner of Section No. 13.

Thence S 72° 14' W. 1900.8 varas

*ck M.H.C.
12-7-246*

to the place of beginning.

Bearings marked _____

A. B. Sanders

H. J. DeLatin

W. C. Fletcher

Chain Carriers

Transitman.

Surveyed Feb. 5 - Mar. 15 19 27.

I, Frank F. Friend, Licensed Land Surveyor do hereby certify that the foregoing survey was made by me on
the ground, and according to law; that the limits, boundaries and corners, with marks, natural and artificial, are truly
described in the foregoing Plat and Field Notes, just as I found them on the ground; and they are recorded in
surveyor's office in Book WAP, Page 23 at Kermit, Winkler County, Texas.

This 8th day of April 19 27.

Frank F. Friend
(Licensed Land Surveyor.)

STATE OF TEXAS
WINKLER COUNTY

For this
of this survey
we hereby plat
and with these
field notes

Section No. 33
Block No. 27
Grantor Public School

Magazine No. 120 1st W.

Block No. 27 1st W.

FIELD NOTES of a survey of

and have been appropriated to the Common Public School, by the Act

of the 17th Legislature, approved April 10, 1887.

Said survey is No. 27 Block No. 27

situated in Winkler County, about 24 1/2 miles S 22° W from Kismet.

Beginning at a stake, the corner corner of this survey and section No. 12, 13, and 23, for the S. W. corner.

Thence S 17° 46' W. 1000.8 feet to the S. W. corner of Section 22.

Thence N 72° 14' W. 1000.8 feet to a stake for S. W. corner of this survey.

Thence S 17° 46' W. 1000.8 feet to the S. W. corner of Section No. 22.

Thence S 72° 14' W. 1000.8 feet

RECEIVED AS STATED
\$ 1.00

APR 13 1927

J. M. HAMILTON
RECEIVER

File No. _____

Winkler County

School Land
Field Notes

Filed Apr 13 1927

J. T. Robinson
Clerk

T. F. M. Good
File Clerk

W. E. Gentry

W. E. Gentry

W. E. Gentry

Child Care

Winkler

For Plat
of this survey
see general plat
filed with these
field notes

STATE OF TEXAS,
WINKLER COUNTY.

Section No. 24
Block No. 27
Grantee, Public School.

Magnetic Dec. 12° 19' E.

Polaris at { ~~Western~~ } Elong. Bears. N 1° 16' W.

FIELD NOTES of a survey of 640 acres of land, made for J. A. Haley
said land having been appropriated to the Common Free Schools, by the Act
of the 17th Legislature, approved April 10, 1883.

Said survey is No. 24, Block No. 27, Grantee, Public Free Schools,
situated in Winkler County, about 7 3/4 miles S 87° W. from Kermit.

Beginning at the common corner of Sections 13, 14, and 23, for the N. W. corner of
this.

Thence S 17° 46' E. 1900.8 varas to a stake at the S. E. corner of Section No. 23.

Thence N 72° 14' E. 1900.8 varas to a 2" iron pipe driven into ground in bed of
Monument draw to which is attached a 2" x 2" copper plate, stamped "B26-19-30,
B27-24-25," whence an 8" Mes. bears N 64° 57' E. 149.5 varas; a 3" Cat Claw bears
S 52° 30' W. 44.2 varas, a common corner of this survey and section 25, this block,
and Sections 19 and 30, Block 26.

Thence N 17° 46' W - at 64.6 varas, go through fence and out of Monument draw
-- at 1900.8 varas, a 2" pipe with a copper plate stamped "B26-18-19, B27-13-24",
from which center of road bears N 17° 44' W. 15 varas; 2" Mes. bears S 32° 45' E.
59.5 varas; another 2" Mes. bears S 56° 08' W. 51.9 varas

Thence S 72° 14' W. 1900.8 varas

*ck M.H.A.
12-7-'46*

to the place of beginning.

Bearings marked _____

A. B. Sanders
H. J. DeLatin Chain Carriers
W. C. Fletcher Transitman

Surveyed Feb. 5- Mar. 15 1927.

I, Frank F. Friend, Licensed Land Surveyor do hereby certify that the foregoing survey was made by me on
the ground, and according to law; that the limits, boundaries and corners, with marks, natural and artificial, are truly
described in the foregoing Plat and Field Notes, just as I found them on the ground; and they are recorded in
surveyor's office in Book WAP, Page 24, at Kermit, Winkler County, Texas.

This 8th day of April 19 27.

Frank F. Friend
(Licensed Land Surveyor.)

Section No. 27
Block No. 27
Granite Public School

STATE OF TEXAS
WINKLER COUNTY

For the
of the survey
see general plat
filed with this
field notes

Magnetic Dec. 12° 10' W.

Point of
Iron
Warrant

Block No. 27
Section No. 27

FIELD NOTES of a survey of

and had having been appropriated to the Granite Public School, by the Act

of the 17th Legislature, approved April 10, 1883.

and survey is No. 27

situated in Winkler County about

beginning at the corner of Section 26, 24, and 25, for the N. W. corner of

Section 27, T. 20' N., R. 20' W., 1900.3 acres to a state as per S. E. corner of Section No. 26.

Section 27, T. 20' N., R. 20' W., 1900.3 acres to a state as per S. E. corner of Section No. 26. Monument now to which is attached a 6" x 5" copper plate, stamped "26-1-20". 27-1-25, whence an S. 27' N. 20' W. line bears S 27° 10' W. 44.3 yards, a common corner of this survey and section 26, this block, and Section 26 and 27, Block 26.

Section 27, T. 20' N., R. 20' W., 1900.3 acres to a state as per S. E. corner of Section No. 26. Monument now to which is attached a 6" x 5" copper plate, stamped "26-1-20". 27-1-25, whence an S. 27' N. 20' W. line bears S 27° 10' W. 44.3 yards, a common corner of this survey and section 26, this block, and Section 26 and 27, Block 26.

Section 27, T. 20' N., R. 20' W., 1900.3 acres

RECEIVED AS STATED

APR 13 1927

J. M. HAMILTON
RECEIVER

File No. _____

Winkler County

School Land
Field Notes

Filed Apr 13 1927

J. T. Robison Com'r.

H. F. M. Howard
File Clerk

to the place beginning

A. E. Roberts
R. J. Roberts
W. C. Roberts

and the survey in block 26, that the foregoing survey was made by me in the year 1883, and was approved by the 17th Legislature, and was filed with the general plat of the survey, and the same is now on file in the office of the County Clerk, Winkler County, Texas.

[Signature]
(Receiver and Surveyor)

For Plat
of this survey
see general plat
filed with these
field notes

STATE OF TEXAS,
WINKLER COUNTY.

Section No. 25
Block No. 27
Grantee, Public School,

Magnetic Dec. 12° 19' E.

Polaris at ~~Eastern~~ ^{Western} Elong. Bears. N 1° 16' W.

FIELD NOTES of a survey of 640 acres of land, made for T. G. Hendricks
said land having been appropriated to the Common Free Schools, by the Act
of the 17th Legislature, approved April 10, 1883.

Said survey is No. 25, Block No. 27, Grantee, Public Free Schools,
situated in Winkler County, about 7 1/2 miles S 80° W. from Kermit.

Beginning at the S. E. corner of Section 24, an iron pipe 2" in diameter with a
copper plate attached stamped with steel hand stamp "B26-19-30, B27-24-25," from which
an 8" Mes. bears N 64° 57' E. 149.5 varas; a 3" cat claw bears S 52° 30' W. 44.2
varas; the S. W. corner of Section 19, the N. W. corner of Section 30, Block 26, and
the N. E. corner of this survey.

Thence S 72° 14' W. 1900.8 varas to the S. E. corner of Section 23.

Thence S 17° 46' E. 1900.8 varas to a stake for the S. W. corner of this
survey.

Thence N 72° 14' E. 1900.8 varas to a 2" iron pipe with copper plate attached
stamped "B26-30-31, B27-25-36," from which a 2 1/2" cat clay bears S 44° 57' E; a
3" Mes. bears S 70° 55' W. 109.1 varas; the S. E. corner of this survey, the S. W.
and N. W. corner, respectively, of sections 30 and 31, Block 26.

Thence N 17° 46' W. - at 624 varas, cross a road - at 1450.6 varas enter
Monument draw - at 1900.8 varas, a 2" pipe

*clerk with
12-7-24*

*Patented 1/9/28
File 138421
with*

to the place of beginning.

Bearings marked _____

A. B. Sanders
H. J. DeLatin Chain Carriers

Surveyed Feb. 5 - Mar. 15 1927. W. C. Fletcher Transitman

I, Frank F. Friend, Licensed Land Surveyor do hereby certify that the foregoing survey was made by me on
the ground, and according to law; that the limits, boundaries and corners, with marks, natural and artificial, are truly
described in the foregoing Plat and Field Notes, just as I found them on the ground; and they are recorded in
surveyor's office in Book WAP, Page 25 at Kermit, Winkler County, Texas.

This 8th day of April 1927.

Frank F. Friend
(Licensed Land Surveyor.)

For Plat
of this survey
see general plat
filed with these
field notes

STATE OF TEXAS
WINKLER COUNTY

Section No. 25
Block No. 27
Grantor, Public Schools

Magnetic Dec. 12° 18' E.

Poles at { Winkler County, Texas } 12° 18' W.

FIELD NOTES of a survey of 640 acres of land, made for T. G. Hendry

and land having been appropriated to the Common Free Schools, by the Act

of the 17th Legislature, approved April 10, 1883.

Said survey is No. 25 Block No. 27 Grantor, Public Free Schools

situated in Winkler County, about 1/2 mile S 60° W. from Kennel.

Beginning at the S. E. corner of Section 24, an iron pipe 2" in diameter with a
copper plate attached with steel bands stamped "25-27-30, 24-2-20, 24-2-20" from which
an 8" iron beam N 44° 27' E. 149.5 varies; a 3" cast iron beam S 25° 30' W. 44.2
varies; the S. W. corner of Section 28, the N. W. corner of Section 30, Block 26, and
the N. E. corner of this survey.

Thence S 70° 14' W. 1900.8 varies to the S. E. corner of Section 23.

Thence S 17° 48' E. 1900.8 varies to a stake for the S. W. corner of this

survey.

Thence N 73° 14' E. 1900.8 varies to a 2" iron pipe with copper plate attached
stamped "25-27-30, 24-2-20, 24-2-20" from which a 2" cast iron beam S 44° 27' E.; a
3" iron beam S 70° 32' W. 103.1 varies; the S. E. corner of this survey; the S. E.
and N. E. corners, respectively, of sections 20 and 21, Block 26.

Thence N 17° 48' W. - at 624 varies, cross a road - at 1250.8 varies enter
monument crew - at 1200.8 varies a 2" pipe

RECEIVED AS STATED

APR 13 1927

J. M. HAMILTON

RECEIVED

File No.

Winkler County

School Land

Field Notes

Filed

Apr 13 1927

J. T. Robison Com'r.

File Clerk

W. F. M. Overwood

A. E. Gardner

H. J. Schellin

W. G. Hendry

The ground described in these field notes was surveyed by me on
the ground shown on the plat of the survey, and the plat is filed in
the office of the County Clerk, Winkler County, Texas. The plat is
described in the field notes, and they are recorded in the
office of the County Clerk, Winkler County, Texas.

(Licensed Land Surveyor)

For Plat
of this survey
see general plat
filed with these
field notes

STATE OF TEXAS,
WINKLER COUNTY.

Section No. 26
Block No. 27
Grantee, Public School.

Magnetic Dec. 12° 19' E.

Polaris at { ~~Eastern~~ Western } Elong. Bears. N 1° 16' W.

FIELD NOTES of a survey of 640 acres of land, made for J. A. Haley
said land having been appropriated to the Common Free Schools, by the Act
of the 17th Legislature, approved April 10, 1883.

Said survey is No. 26, Block No. 27, Grantee, Public Free Schools,
situated in Winkler County, about 8½ miles S 79° W from Kermit.

Beginning at the N. E. and common corner of this survey and Sections Nos. 23,
24, and 25.

Thence S 72° 14' W. 1900.8 varas to the S. E. corner of Section No. 22.

Thence S 17° 46' E. 1900.8 varas to a stake for S. W. corner.

Thence N 72° 14' E. 1900.8 varas to the S. W. corner of Section No. 25.

Thence N 17° 46' W. 1900.8 varas

*c/c W.H.A.
12-7-46*

to the place of beginning.

Bearings marked _____

A. B. Sanders

H. J. DeLatin

Chain Carriers

Surveyed Feb. 5 - Mar. 15 1927.

W. C. Fletcher

Transitman

I, Frank F. Friend, Licensed Land Surveyor do hereby certify that the foregoing survey was made by me on
the ground, and according to law; that the limits, boundaries and corners, with marks, natural and artificial, are truly
described in the foregoing Plat and Field Notes, just as I found them on the ground; and they are recorded in
surveyor's office in Book WAP, Page 26 at Kermit, Winkler County, Texas.

This 8th day of April 1927.

Frank F. Friend
(Licensed Land Surveyor.)

File No. Winkler County

School Land
Field Notes

Filed Apr 13 1927
J. T. Robison Com'r.

H. F. McDonald
File Clerk

RECEIVED AS STATED



APR 13 1927

J. M. HAMILTON
RECEIVER

WINKLER COUNTY,
STATE OF TEXAS

County Clerk
J. M. Hamilton

For Plat
of this survey
see general plat
filed with these
field notes

STATE OF TEXAS,
WINKLER COUNTY.

Section No. 27
Block No. 27
Grantee, Public School.

Magnetic Dec. 12° 19' E.

Polaris at ~~Eastern~~ ^{Western} Elong. Bears. N 1° 16' W.

FIELD NOTES of a survey of 640 acres of land, made for W. L. Beckham
said land having been appropriated to the Common Free Schools, by the Act
of the 17th Legislature, approved April 10, 1883.

Said survey is No. 27, Block No. 27, Grantee, Public Free Schools,
situated in Winkler County, about 9 1/2 miles S 78° W. from Kermit.

Beginning at the N. E. and common corner of this and Sections 22, 23, and 26.

Thence S 72° 14' W. 1900.8 varas to the S. E. corner of Section No. 21.

Thence S 17° 46' E. 1900.8 varas to a stake for the S. W. corner of this
survey.

Thence N 72° 14' E. 1900.8 varas to stake the S. W. corner of section No. 26.

Thence N 17° 46' W. 1900;8 varas

*c/c M.H.A.
12-7-46*

to the place of beginning.

Bearings marked _____

A. B. Sanders
H. J. DeLatin Chain Carriers

Surveyed Feb. 5 - Mar. 15 19 27.

W. C. Fletcher Transitman

I, Frank F. Friend, Licensed Land Surveyor do hereby certify that the foregoing survey was made by me on
the ground, and according to law; that the limits, boundaries and corners, with marks, natural and artificial, are truly
described in the foregoing Plat and Field Notes, just as I found them on the ground; and they are recorded in
surveyor's office in Book WAP, Page 27

This 8th day of April 19 27.

Frank F. Friend
(Licensed Land Surveyor.)

File No.

Winkler County

School Land

Field Notes

Filed Apr 13 1927

J. T. Robison Com'r.

H. F. McDonald
File Clerk

RECEIVED AS STATED

APR 13 1927

J. M. HAMILTON
RECEIVER

WINKLER COUNTY,
STATE OF TEXAS

Block No. 31
Section No. 36

For Plat
of this survey
see general plat
filed with these
field notes

STATE OF TEXAS,
WINKLER COUNTY.

Section No. 28
Block No. 27
Grantee, Public School.

Magnetic Dec. 12° 19' E.

Polaris at ~~Eastern~~ ^{Western} Elong. Bears. N 1° 16' W.

FIELD NOTES of a survey of 640 acres of land, made for Oklahoma Stockyard
National Bank said land having been appropriated to the Common Free Schools, by the Act
of the 17th Legislature, approved April 10, 1883.

Said survey is No. 28, Block No. 27, Grantee, Public Free Schools,
situated in Winkler County, about 10 1/2 miles S 78° W from Kermit.

Beginning at a stake for the N. E. corner, being the S. E., S. W., and N. W.
corner, respectively, of Sections Nos. 21, 22, and 27.

Thence S 72° 14' W. 1900.8 varas to the S. W. corner of Section No. 21.

Thence S 17° 46' E. 1900.8 varas, stake for the S. W. corner.

Thence N 72° 14' E. 1900.8 varas to the S. W. corner of Section No. 27.

Thence N 17° 46' W. 1900.8 varas

117440
CORRECT ON MAP FOR 640 ACRES
1/4/54 VES
Patented
1-6-54
Robinson

to the place of beginning.

Bearings marked _____

A. B. Sanders Chain Carriers

H. J. DeLatin Chain Carriers

Surveyed Feb. 5 - Mar. 15 19 27.

W. G. Fletcher Transitman.

I, Frank F. Friend, Licensed Land Surveyor do hereby certify that the foregoing survey was made by me on
the ground, and according to law; that the limits, boundaries and corners, with marks, natural and artificial, are truly
described in the foregoing Plat and Field Notes, just as I found them on the ground; and they are recorded in
surveyor's office in Book WAP, Page 28, at Kermit, Winkler County, Texas.

This 8th day of April 19 27.

Frank F. Friend
(Licensed Land Surveyor.)

File No. _____

Winkler County

School Land

Field Notes

Filed Apr 13 1927

J. T. Robison Com'r.

H. F. McDonald

File Clerk

RECEIVED AS STATED

APR 13 1927

J. M. HAMILTON

RECEIVER

RECEIVED ON THIS DATE
11/17/27

WINKLER COUNTY
STATE OF TEXAS

Section No. _____
Block No. _____
County Public School

For Plat
of this survey
see general plat
filed with these
field notes

STATE OF TEXAS,
WINKLER COUNTY.

Section No. 29
Block No. 27
Grantee, Public School,

Magnetic Dec. 12° 19' E.
Polaris at { Western } Elong. Bears. N 1° 16' W.
~~Eastern~~

*FM. OK for 640 Acres
1-30-41 JWWK*

FIELD NOTES of a survey of 640 acres of land, made for J. A. Haley
said land having been appropriated to the Common Free Schools, by the Act
of the 17th Legislature, approved April 10, 1883.

Said survey is No. 29, Block No. 27, Grantee, Public Free Schools,
situated in Winkler County, about 1 1/2 miles S 77° W from Kermit.

Beginning at the common corner of this survey and Sections 20, 21, and 28,
for the N. E. corner.

Thence S 72° 14' W. 1900.8 varas to the S. E. corner of No. 19 for the
N. W. corner.

Thence S 17° 46' E. 1900.8 varas to a stake for S. W. corner.

Thence N 72° 14' E. 1900.8 varas to a stake for S. E. corner the S. W.
corner of No. 28.

Thence N 17° 46' W. 1900.8 varas

*Witnessed
3-7-41
Robert Jean*

to the place of beginning.

Bearings marked _____

A. B. Sanders Chain Carriers
H. J. DeLatin
W. C. Fletcher Transitman.

Surveyed Feb. 5 - Mar. 15 19 27.

I, Frank F. Friend, Licensed Land Surveyor do hereby certify that the foregoing survey was made by me on
the ground, and according to law; that the limits, boundaries and corners, with marks, natural and artificial, are truly
described in the foregoing Plat and Field Notes, just as I found them on the ground; and they are recorded in
surveyor's office in Book WAP, Page 29 at Kermit, Winkler County, Texas.

This 8th day of April 19 27.

Frank F. Friend
(Licensed Land Surveyor.)

File No. 134294

Winkler County

School Land

Field Notes

Filed Apr 13 1927

J. T. Robison Com'r.

H. J. McDonald

File Clerk

CORRECT ON MAP FOR 640 ACRES
1-30-41
HUR

92 1-30-41
HUR

RECEIVED AS STATED

APR 13 1927

APR 13 1927

J. M. HAMILTON
RECEIVER

WINKLER COUNTY
STATE OF TEXAS

RECEIVED AS STATED
APR 13 1927

For Plat
of this survey
see general plat
filed with these
field notes

STATE OF TEXAS,
WINKLER COUNTY.

Section No. 30
Block No. 27
Grantee, Public School.

Magnetic Dec. 12° 19' E.

Polaris at ~~Eastern~~ ^{Western} Elong. Bears. N 1° 16' W.

FIELD NOTES of a survey of 640 acres of land, made for J. A. Haley
said land having been appropriated to the Common Free Schools, by the Act
of the 17th Legislature, approved April 10, 1883.

Said survey is No. 30, Block No. 27, Grantee, Public Free Schools,
situated in Winkler County, about 12½ miles S 76½° W. from Kermit.

Beginning at a stake at the S. E. No. 19, S. W. No. 20, and N. W. corner of
No. 29, for the N. E. corner of this survey.

Thence S 72° 14' W. 1900.8 varas to a 2" iron pipe with a 2" x 2" copper plate
attached stamped "B27-19-30, B28-24-25," from which a windmill bears N 63° 20' E.,
an old windmill tower bears N 39° 45' W., the S. W. corner of Section No. 19.

Thence S 17° 46' E. 1900.8 varas to a 2" iron pipe driven into the ground
having a 2" x 2" copper plate attached stamped "B27-30-31, B28-25-36," from which
point midway between two windmills bears N 23° 11' E; a windmill bears N 77° 58'
W. for S. W. corner of this survey.

Thence N 72° 14' E. 1900 8 varas to the S. W. corner of Section No. 29.

Thence N 17° 46' W. 1900.8 varas

*c/c M.H.A.
12-7-46*

to the place of beginning.

Bearings marked _____

A. B. Sanders Chain Carriers

H. J. DeLatin

Surveyed Feb. 5th ~~Mar.~~ 15th 19 27

W. C. Fletcher Transitman

I, Frank F. Friend, Licensed Land Surveyor do hereby certify that the foregoing survey was made by me on
the ground, and according to law; that the limits, boundaries and corners, with marks, natural and artificial, are truly
described in the foregoing Plat and Field Notes, just as I found them on the ground; and they are recorded in
surveyor's office in Book WAP, Page 30, at Kermit, Winkler County, Texas.

This 8th day of April 19 27.

Frank F. Friend
(Licensed Land Surveyor.)

File No. _____

Winkler County

School Land

Field Notes

Filed Apr 13 1927

J. T. Robison Com'n.

H. F. McDonald

File Clerk

RECEIVED AS STATED

APR 18 1927

J. M. HAMILTON
RECEIVER

WINKLER COUNTY }
STATE OF TEXAS }

Block No. 31
Section No. 30

THIS NOTE
GIVEN WITH THESE
AND VOUCHERS OF THIS
OFFICE CONTAINS
ALL THE

For Plat
of this survey
see general plat
filed with these
field notes

STATE OF TEXAS,
WINKLER COUNTY.

Section No. 31
Block No. 27
Grantee, Public School.

Magnetic Dec. 12° 19' E.

Polaris at ~~Eastern~~ { Western } Elong. Bears. N 1° 16' W.

FIELD NOTES of a survey of 640 acres of land, made for J. A. Haley
said land having been appropriated to the Common Free Schools, by the Act
of the 17th Legislature, approved April 10, 1883.

Said survey is No. 31, Block No. 27, Grantee, Public Free Schools,
situated in Winkler County, about 12½ miles S 71½° W. from Kermit.

Beginning at the S. W. corner of Section No. 30, for the N. W. corner of this survey,
a 2" iron pipe driven into the ground with a 2" x 2" copper plate attached stamped
"B27-30-31, B28-25-36," from which the point midway between two windmills bears N 23° 11'
E; a windmill bears N 77° 58' W.

Thence S 17° 46' E - a 386.4 varas, cross a road - at 991.4 varas cross a
road - at 1852.4 varas, go through a fence - at 1900.8 varas, set a 2" black
iron pipe with a copper tag stamped "B27-31-42, B28-36-37," from which the point
midway, between two windmills bears S 26° 25' E., a windmill bears S 53° 34' E.,
and another windmill bears N 10° 51' E. for the S. W. corner of this survey.

Thence N 72° 14' E. 1900.8 varas to a stake for the S. E. corner of this
survey.

Thence N 17° 46' W. 1900.8 varas to the S. E. corner of Section 30.

Thence S 72° 14' W. 1900.8 varas

*ck m. h. a.
12-7-46*

to the place of beginning.

Bearings marked _____

A. B. Sanders,

H. J. DeLatin

Chain Carriers

Surveyed Feb. 5 - Mar. 15 19 27.

W. C. Fletcher

Transitman

I, Frank F. Friend, Licensed Land Surveyor do hereby certify that the foregoing survey was made by me on
the ground, and according to law; that the limits, boundaries and corners, with marks, natural and artificial, are truly
described in the foregoing Plat and Field Notes, just as I found them on the ground; and they are recorded in
surveyor's office in Book WAP, Page 31, at Kermit, Winkler County, Texas.

This 8th day of April 19 27.

Frank F. Friend
(Licensed Land Surveyor.)

File No. _____

Winkler County

School Land

Field Notes


Filed Apr 13 1927

J. T. Robison Com'r.

H. F. McDonald

File Clerk

RECEIVED AS STATED



APR 18 1927

J. M. HAMILTON
RECEIVER

WINKLER COUNTY
STATE OF TEXAS

CLERK OF COURTS
COUNTY OF WINKLER
STATE OF TEXAS

For Plat
of this survey
see general plat
filed with these
field notes

STATE OF TEXAS,
WINKLER COUNTY.

Section No. 32
Block No. 27
Grantee, Public School.

Magnetic Dec. 12° 19' E.

Polaris at { ~~Western~~ } Elong. Bears. N 1° 16' W.

FIELD NOTES of a survey of 640 acres of land, made for J. A. Haley
said land having been appropriated to the Common Free Schools, by the Act
of the 17th Legislature, approved April 10, 1883.

Said survey is No. 32, Block No. 27, Grantee, Public Free Schools,
situated in Winkler County, about 11½ miles S 72° W. from Kermit.

Beginning at a stake for the N. W. corner, being the common corner of this
survey, and sections Nos. 29, 30, and 31.

Thence S 17° 46' E. 1900.8 varas to the S. E. corner of said Section No. 31.

Thence N 72° 14' E. 1900.8 varas to a stake for the S. E. corner of this survey.

Thence N 17° 46' W. 1900.8 varas to the S. W. corner of Section 28.

Thence S 72° 14' W. 1900.8 varas

*J. C. M. H. A.
12-7-1886*

to the place of beginning.

Bearings marked _____

A. B. Sanders Chain Carriers

H. J. DeLatin

Surveyed Feb. 5 - Mar. 15 19 27

W. C. Fletcher Transitman

I, Frank F. Friend, Licensed Land Surveyor do hereby certify that the foregoing survey was made by me on
the ground, and according to law; that the limits, boundaries and corners, with marks, natural and artificial, are truly
described in the foregoing Plat and Field Notes, just as I found them on the ground; and they are recorded in
surveyor's office in Book WAP, Page 32, at Kermit, Winkler County, Texas.

This 8th day of April 19 27.

Frank F. Friend
(Licensed Land Surveyor.)

File No.

Winkler

County

School Land

Field Notes

Filed Apr 13 1927

J. T. Robbison Com'r.

H. F. M. Gordon

File Clerk

RECEIVED AS STATED

\$ 1.00

APR 13 1927

J. M. HAMILTON
RECEIVER

WINKLER COUNTY
STATE OF TEXAS

CLERK OF COURTS
COUNTY OF WINKLER
STATE OF TEXAS

For Plat
of this survey
see general plat
filed with these
field notes

STATE OF TEXAS,
WINKLER COUNTY.

Section No. 33
Block No. 27
Grantee, Public School.

Magnetic Dec. 12° 19' E.

Polaris at ~~Eastern~~ ^{Western} Elong. Bears. N 1° 16' W.

FIELD NOTES of a survey of 640 acres of land, made for T. G. Hendricks
said land having been appropriated to the Common Free Schools, by the Act
of the 17th Legislature, approved April 10, 1883.

Said survey is No. 33, Block No. 27, Grantee, Public Free Schools,
situated in Winkler County, about 10 1/2 miles S 72° W. from Kermit.

Beginning at a stake for the N. W. corner, being the S. W., S. E., and N. E.,
corner respectively, of Sections Nos. 28, 29, and 32.

Thence S 17° 46' E. 1900.8 varas to the S. E. corner of Section No. 32.

Thence N 72° 14' E. 1900.8 varas to a stake for the S. E. corner.

Thence N 17° 46' W. 1900.8 varas to the S. W. corner of Section No. 27.

Thence S 72° 14' W. 1900.8 varas

*c/c with
12-7-46*

*Patented 1/9/28
File 137455
with*

to the place of beginning.

Bearings marked _____

A. B. Sanders

Chain Carriers

H. J. DeLatin

Surveyed Feb. 5 - Mar. 15 1927.

W. C. Fletcher

Transitman.

I, Frank F. Friend, Licensed Land Surveyor do hereby certify that the foregoing survey was made by me on
the ground, and according to law; that the limits, boundaries and corners, with marks, natural and artificial, are truly
described in the foregoing Plat and Field Notes, just as I found them on the ground; and they are recorded in
surveyor's office in Book WAP, Page 33, at Kermit, Winkler County, Texas.

This 8th day of April 1927.

Frank F. Friend
(Licensed Land Surveyor.)

File No. _____
Winkler County
School Land
Field Notes
Filed Apr 13 1927
J. T. Robison Com'r.
H. F. McDonald
File Clerk

RECEIVED AS STATED

APR 13 1927

J. M. HAMILTON
RECEIVER

Apr 13 1927
H. F. McDonald

WINKLER COUNTY
STATE OF TEXAS

Block No. 22
Section No. 33

For Plat
of this survey
see general plat
filed with these
field notes

STATE OF TEXAS,
WINKLER COUNTY.

Section No. 34
Block No. 27
Grantee, Public School.

Magnetic Dec. 12°19' E.

Polaris at { Western } Elong. Bears. N 1° 16' W.
{ Eastern }

FIELD NOTES of a survey of 640 acres of land, made for T. G. Hendricks
said land having been appropriated to the Common Free Schools, by the Act
of the 17th Legislature, approved April 10, 1883.

Said survey is No. 34, Block No. 27, Grantee, Public Free Schools,
situated in Winkler County, about 9½ miles S 72½° W. from Kermit.

Beginning at a stake for the N. W. corner, same being the common corner of
Sections No. 27, 28, and 33, and this survey.

Thence S 17° 46' E. 1900.8 varas to a stake at the S. E. corner of Section No. 33

Thence N 72° 14' E. 1900.8 varas to a stake for S. E. corner of this survey,

Thence N 17° 46' W. 1900.8 varas to the S. W. corner of Section No. 26.

Thence S 72° 14' W. 1900.8 varas

*Patented 1/9/28
File 137456
Witt*

to the place of beginning.

Bearings marked _____

A. B. Sanders

Chain Carriers

H. J. DeLatin

Surveyed Feb. 5 - Mar. 15 1927.

W. G. Fletcher

Transitman.

I, Frank F. Friend, Licensed Land Surveyor do hereby certify that the foregoing survey was made by me on
the ground, and according to law; that the limits, boundaries and corners, with marks, natural and artificial, are truly
described in the foregoing Plat and Field Notes, just as I found them on the ground; and they are recorded in
surveyor's office in Book WAP, Page 34, at Kermit, Winkler County, Texas.

This 8th day of April 1927.

Frank F. Friend
(Licensed Land Surveyor.)

File No. _____
Winkler County
School Land
Field Notes
Filed Apr 13 1927
J. T. Robison Com'r.
H. F. McDonald
File Clerk

Handwritten signature

RECEIVED AS STATED

APR 13 1927

J. M. HAMILTON
RECEIVER

Handwritten signature

WINKLER COUNTY }
STATE OF TEXAS }

Section No. 34
Block No. 23
County Public School

For Plat
of this survey
see general plat
filed with these
field notes

STATE OF TEXAS,
WINKLER COUNTY.

Section No. 35
Block No. 27
Grantee, Public School.

Magnetic Dec. 12° 19' E.

Polaris at { Western } Elong. Bears. N 1° 16' W.
{ Eastern }

FIELD NOTES of a survey of 640 acres of land, made for T. G. Hendricks
said land having been appropriated to the Common Free Schools, by the Act
of the 17th Legislature, approved April 10, 1883.

Said survey is No. 35, Block No. 27, Grantee, Public Free Schools,
situated in Winkler County, about 8½ miles S 72° W from Kermit.

Beginning at a stake for its N. W. corner, same being also the S. W. corner of
Section No. 26, the S. E. 27, and the N. E. corner of 34, same block.

- Thence N 72° 14' E. 1900.8 varas to a stake at the S. W. corner of Section No. 25.
- Thence S 17° 46' E. 1900.8 varas to a stake for the S. E. corner.
- Thence S 72° 14' W. 1900.8 varas to the S. E. corner of Section No. 34.
- Thence N 17° 46' W. 1900.8 varas

*Patented
file 137457
with
8/29/27*

to the place of beginning.

Bearings marked _____

A. B. Sanders
H. J. DeLatin Chain Carriers

Surveyed Feb. 5 - Mar. 15 19 27. W. C. Fletcher Transitman.

I, Frank F. Friend, Licensed Land Surveyor do hereby certify that the foregoing survey was made by me on
the ground, and according to law; that the limits, boundaries and corners, with marks, natural and artificial, are truly
described in the foregoing Plat and Field Notes, just as I found them on the ground; and they are recorded in
surveyor's office in Book WAP, Page 35 at Kermit, Winkler County, Texas.

This 8th day of April 19 27.

Frank F. Friend
(Licensed Land Surveyor.)

File No.

Winkler County

School Land

Field Notes

Filed Apr 13 1927

J. T. Robison Com'r.

H. F. McDonald

File Clerk

RECEIVED AS STATED

APR 13 1927

J. M. HAMILTON

RECEIVER

WINKLER COUNTY
STATE OF TEXAS

Section No. 32
Block No. 12
County Public School

For Plat
of this survey
see general plat
filed with these
field notes

STATE OF TEXAS,
WINKLER COUNTY.

Section No. 36
Block No. 27
Grantee, Public School.

Magnetic Dec. 12° 19' E.

Polaris at ~~Eastern~~ ^{Western} Elong. Bears. N 1° 16' W.

FIELD NOTES of a survey of 640 acres of land, made for T. G. Hendricks
said land having been appropriated to the Common Free Schools, by the Act
of the 17th Legislature, approved April 10, 1883.

Said survey is No. 36, Block No. 27, Grantee, Public Free Schools,
situated in Winkler County, about 7½ miles S 72° W. from Kermit.

Beginning at a stake for the N. W. corner, it being also the common corner
of sections Nos. 25, 26, and 35.

Thence S 17° 46' E. 1900.8 varas to a stake at the S. E. corner of Section No. 35.

Thence N 72° 14' E. 1900.8 varas to a 2" iron pipe driven into the ground
having attached to it a 2" x 2" copper plate stamped "B26-31-42, B27-36-37,"
whence a 3" Mes. bears S 33° 15' W. 35.9 varas; a windmill bears S 18° 52' W.
a sucker rod coupling bears N 70° 10' W. 56.0 varas for the S. E. corner of this
survey.

Thence N 17° 46' W. 1900.8 varas to a 2" iron pipe set for the N. W. corner
of 31, and S. W. corner of 30, Block 26, and the S. E. corner of Section No. 25,
Block 27, and the N. E. corner of this survey, said pipe having attached to it
a 2" x 2" copper plate stamped "B26-30-31, B27-25-36," from which a 2½" cat claw
bears S 44° 57' E. and a 3" Mes. bears S 70° 55' W. 109.1 varas.

Thence S 72° 14' W. 1900.8 varas

*Patented 1/9/28
File 135755
with*

to the place of beginning.

Bearings marked _____

A. B. Sanders

Chain Carriers

H. J. DeLatin

Surveyed Feb. 5 - Mar. 15 19 27.

W. C. Fletcher

Transitman.

I, Frank F. Friend, Licensed Land Surveyor do hereby certify that the foregoing survey was made by me on
the ground, and according to law; that the limits, boundaries and corners, with marks, natural and artificial, are truly
described in the foregoing Plat and Field Notes, just as I found them on the ground; and they are recorded in
surveyor's office in Book WAP, Page 36 at Kermit, Winkler County, Texas.

This 8th day of April 19 27.

Frank F. Friend
(Licensed Land Surveyor.)

File No.

Winkler County

School Land

Field Notes

Filed Apr 13 1927

J. T. Robison Com'r.

H. F. McDonald

File Clerk

RECEIVED AS STATED

APR 13 1927

J. M. HAMILTON
RECEIVER

WINKLER COUNTY
STATE OF TEXAS

Winkler County School
Book No. 13
Section No. 33

For Plat
of this survey
see general plat
filed with these
field notes

STATE OF TEXAS,
WINKLER COUNTY.

Section No. 37
Block No. 27
Grantee, Public School.

Magnetic Dec. 12° 19' E.

Polaris at { Western } Elong. Bears. N 1° 16' W.
{ Eastern }

FIELD NOTES of a survey of 640 acres of land, made for T. G. Hendricks
said land having been appropriated to the Common Free Schools, by the Act
of the 17th Legislature, approved April 10, 1883.

Said survey is No. 37, Block No. 27, Grantee, Public Free Schools,
situated in Winkler County, about 7½ miles S 64½° W. from Kermit.

Beginning at a 2" iron pipe driven into the ground for the N. E. corner, being
also the N. W., S. W., and S. E. corner, respectively, of Sections Nos. 42, 31,
Block 26, and 36, Block 27, said pipe having attached to it a 2" x 2" copper plate
stamped "B26-31-42, B27-36-37," from which a sucker rod coupling bears N 70° 10'
W. 56.0 varas; a 3" Mes. bears S 33° 15' W. 35.9 varas; a windmill bears S 18° 52'
W.

Thence S 17° 46' E - at 311.6 varas cross a road - at 1900.8 varas set a
2" iron pipe with a 2" x 2" copper plate attached stamped "B26-42-43, B27-37-43,"
whence a 3" Mes. bears N 74° W. 39.6 varas, and a 2½" Mes. bears N 42° 00' E. 46.6
varas, the S. E. corner of this survey, the N. W. corner of Section No. 43, Block
26.

Thence S 72° 14' W. 1900.8 varas to a stake for the S. W. corner.

Thence N 17° 46' W. 1900.8 varas to the S. E. corner of Section No. 35.

Thence N 72° 14' E. 1900.8 varas

*Patented 1/9/28
File 135756
with*

to the place of beginning.

Bearings marked _____

A. B. Sanders

Chain Carriers

H. J. DeLatin

Surveyed Feb. 5 - Mar. 15 1927.

W. C. Fletcher

Transitman.

I, Frank F. Friend, Licensed Land Surveyor do hereby certify that the foregoing survey was made by me on
the ground, and according to law; that the limits, boundaries and corners, with marks, natural and artificial, are truly
described in the foregoing Plat and Field Notes, just as I found them on the ground; and they are recorded in
surveyor's office in Book WAP, Page 37 at Kermit, Winkler County, Texas.

This 8th day of April 1927.

Frank F. Friend
(Licensed Land Surveyor.)

For Plat
of this survey
see general plat
filed with these
field notes

STATE OF TEXAS,
WINKLER COUNTY.

Section No. 38
Block No. 27
Grantee, Public School.

Magnetic Dec. 12° 19' E.

Polaris at { Western } Elong. Bears. N 1° 16' W.
 { Eastern }

FIELD NOTES of a survey of 640 acres of land, made for T. G. Hendricks
said land having been appropriated to the Common Free Schools, by the Act
of the 17th Legislature, approved April 10, 1883.

Said survey is No. 38, Block No. 27, Grantee, Public Free Schools,
situated in Winkler County, about 8½ miles S 65° W. from Kermit.

Beginning at a stake for N. E. corner, being also the S. E., S. W., and N. W.
corner, respectively of sections 35, 36, and 37.

Thence S 72° 14' W. 1900.8 varas to a stake at the S. E. corner of Section 34.

Thence S 17° 46' E. 1900.8 varas to a stake for the S. W. corner.

Thence N 72° 14' E. 1900.8 varas to stake, the S. W. corner of section 37.

Thence N 17° 46' W. 1900.8 varas

*Patented 1/16/28
filed 138422
with*

to the place of beginning.

Bearings marked _____

A. B. Sanders
H. J. DeLatin Chain Carriers

Surveyed Feb. 5 - Mar. 15 19 27.

W. C. Fletcher, Transitman.

I, Frank F. Friend, Licensed Land Surveyor do hereby certify that the foregoing survey was made by me on
the ground, and according to law; that the limits, boundaries and corners, with marks, natural and artificial, are truly
described in the foregoing Plat and Field Notes, just as I found them on the ground; and they are recorded in
surveyor's office in Book WAP, Page 38 at Kermit, Winkler County, Texas.

This 8th day of April 19 27.

Frank F. Friend
(Licensed Land Surveyor.)

File No. _____

Winkler County

School Land

Field Notes

Filed Apr 13 1927

J. T. Robison Com'r.

H. F. M. Goad

File Clerk

RECEIVED AS STATED

APR 13 1927

J. M. HAMILTON

RECEIVER

Handwritten notes:
Apr 13 1927
J. M. Hamilton

WINKLER COUNTY }
STATE OF TEXAS }

Section No. _____

Block No. _____

Section No. _____

Field notes
made with these
and bearing this
of this survey
for 1927

For Plat
of this survey
see general plat
filed with these
field notes

STATE OF TEXAS,
WINKLER COUNTY.

Section No. 39
Block No. 27
Grantee, Public School.

Magnetic Dec. 12° 19' E.

Polaris at ~~Eastern~~ ^{Western} Elong. Bears. N 1° 16' W.

FIELD NOTES of a survey of 640 acres of land, made for Oklahoma Stockyards
National Bank said land having been appropriated to the Common Free Schools, by the Act
of the 17th Legislature, approved April 10, 1883.

Said survey is No. 39, Block No. 27, Grantee, Public Free Schools,
situated in Winkler County, about 9 1/2 miles S 65 1/2° W. from Kermit.

Beginning at a stake for N. E. corner, same being the common corner of this
survey, and sections 34, 35, and 38.

Thence S 72° 14' W. 1900.8 varas to the S. E. corner of No. 33.

Thence S 17° 46' E. 1900.8 varas to a stake for S. W. corner.

Thence N 72° 14' E. 1900.8 varas to the S. W. corner of Section No. 38

Thence N 17° 46' W. 1900.8 varas

*117439
CORRECT ON MAP FOR 640 ACRES
1/4/52 VES
Patented
9-22-55 - Robert Jean*

to the place of beginning.

Bearings marked _____

A. B. Sanders

Chain Carriers

H. J. DeLatin

Surveyed Feb. 5 - Mar. 15 19 27.

W. G. Fletcher

Transitman

I, Frank F. Friend, Licensed Land Surveyor do hereby certify that the foregoing survey was made by me on
the ground, and according to law; that the limits, boundaries and corners, with marks, natural and artificial, are truly
described in the foregoing Plat and Field Notes, just as I found them on the ground; and they are recorded in
surveyor's office in Book WAP, Page 39 at Kermit, Winkler County, Texas.

This 8th day of April 1927.

Frank F. Friend
(Licensed Land Surveyor.)

Section No. 27
Block No. 27
Grantee Public School

STATE OF TEXAS
WINKLER COUNTY

For Plat
of this survey
see General Plat
filed with these
field notes

Magnetic Decl. 12° 15' E.

Points of Beginning
Winkler County
Block No. 27

FIELD NOTES of a survey of
land having been appropriated to the Common Free Schools, by the Act
of the 17th Legislature, approved April 16, 1857.
said survey is No. 27
situated in Winkler County about
beginning at a stake for N. E. corner, also being the corner corner of said
survey, and sections 24, 25, and 26.
Traverse N 70° 40' E. 1000.0 feet
Traverse N 72° 20' E. 1000.0 feet to the S. E. corner of Section No. 26
Traverse S 77° 40' E. 1000.0 feet to a stake for S. E. corner.
Traverse S 72° 20' E. 1000.0 feet to the S. E. corner of No. 26.

Winkler County
Survey
Block No. 27

RECEIVED AS STATED
APR 13 1927
J. M. HAMILTON
RECEIVER

to the place of beginning

Chain Carriers
A. E. Bennett
B. J. Bennett
W. C. Fletcher

Land Surveyor is hereby notified that the foregoing survey was made by me on
the basis, boundaries and corners, with marks, natural and artificial, are truly
and Notes, just as I found them on the ground; and they are recorded in
30 of Winkler County, Texas.

Frank J. ...
(Licensed Land Surveyor)

File No. _____
Winkler County
School Land
Field Notes
Filed Apr 13 1927
J. T. Robinson Com'r.
A. F. M. ...
File Clerk

For Plat
of this survey
see general plat
filed with these
field notes

STATE OF TEXAS,
WINKLER COUNTY.

Section No. 40
Block No. 27
Grantee, Public School.

Magnetic Dec. 12° 19' E.

Polaris at { Western } Elong. Bears. N1° 16' W.
 { Eastern }

FIELD NOTES of a survey of 640 acres of land, made for W. W. Birdwell
said land having been appropriated to the Common Free Schools, by the Act
of the 17th Legislature, approved April 10, 1883.

Said survey is No. 40, Block No. 27, Grantee, Public Free Schools,
situated in Winkler County, about 10 1/2 miles S 66 1/2° W. from Kermit.

Beginning at the N. E. corner, same being the S. E. corner of Section 33,
the S. W. 34, and the N. W. corner of Section 39.

- Thence S 72° 14' W. 1900.8 varas to the S. E. corner of Section 32.
- Thence S 17° 46' E. 1900.8 varas to a stake the S. W. corner of this survey.
- Thence N 72° 14' E. 1900.8 varas to the S. ^W corner of Section No. 39.
- Thence N 17° 46' W. 1900.8 varas

*etc M.H.A.
12-7-246*

*137342
CORRECT ON MAP FOR 640 ACRES
9/21/55 VES*

*Patented
9-22-55
Robinson*

F-137342

to the place of beginning.

Bearings marked _____

A. B. Sanders

Chain Carriers

H. J. DeLatin

Surveyed Feb. 5 - Mar. 15 1927.

W. C. Fletcher

Transitman.

I, Frank F. Friend, Licensed Land Surveyor do hereby certify that the foregoing survey was made by me on
the ground, and according to law; that the limits, boundaries and corners, with marks, natural and artificial, are truly
described in the foregoing Plat and Field Notes, just as I found them on the ground; and they are recorded in
surveyor's office in Book WAP, Page 40 at Kermit, Winkler County, Texas.

This 8th day of April 1927.

Frank F. Friend
(Licensed Land Surveyor.)

For Plat
of this survey
see general plat
filed with these
field notes

STATE OF TEXAS,
WINKLER COUNTY.

Section No. 41
Block No. 27
Grantee, Public School.

Magnetic Dec. 12° 19' E.

Polaris at $\left\{ \begin{array}{l} \text{Western} \\ \text{Eastern} \end{array} \right\}$ Elong. Bears. N 1° 16' W.

FIELD NOTES of a survey of 640 acres of land, made for A. G. McKee
said land having been appropriated to the Common Free Schools, by the Act
of the 17th Legislature, approved April 10, 1883.

Said survey is No. 41, Block No. 27, Grantee, Public Free Schools,
situated in Winkler County, about 11½ miles S 67° W from Kermit.

Beginning at the N. E. corner, the N. W. the S. W. and the S. E. corner, respec-
tively, of Sections 40, 33, and 32.

Thence S 17° 46' E. 1900.8 varas to the S. W. corner of said section No. 40.

Thence S 72° 14' W. 1900.8 varas to a stake for the S. W. corner.

Thence N 17° 46' W. 1900.8 varas to the S. E. corner of Section No. 31.

Thence N 72° 14' E. 1900.8 varas

137480
CORRECT ON MAP FOR 640 ACRES
1/31/52 VES
Palmer
2-4-52
Robinson

to the place of beginning.

Bearings marked _____

A. B. Sanders
H. J. DeLatin Chain Carriers

Surveyed Feb. 5 - Mar. 15 1927. W. C. Fletcher Transitman.

I, Frank F. Friend, Licensed Land Surveyor do hereby certify that the foregoing survey was made by me on
the ground, and according to law; that the limits, boundaries and corners, with marks, natural and artificial, are truly
described in the foregoing Plat and Field Notes, just as I found them on the ground; and they are recorded in
surveyor's office in Book WAP, Page 41, at Kermit, Winkler County, Texas.

This 8th day of April 1927.

Frank F. Friend
(Licensed Land Surveyor.)

File No.

Winkler

County

School Land

Field Notes

Filed Apr 13 1927

J. T. Robison Com'r.

J. F. McDonald

File Clerk

RECEIVED AS STATED

APR 13 1927

APR 13 1927

J. M. HAMILTON
RECEIVER

RECEIVED ON APR 13 1927
J. F. McDonald

WINKLER COUNTY
STATE OF TEXAS

Book No. 12
School No. 12

For Plat
of this survey
see general plat
filed with these
field notes

STATE OF TEXAS,
WINKLER COUNTY.

Section No. 42
Block No. 27
Grantee, Public School.

Magnetic Dec. 12° 19' E.

Polaris at { Western } Elong. Bears. N 1° 16' W.
Eastern

FIELD NOTES of a survey of 640 acres of land, made for Mrs. E. E. Yantis
said land having been appropriated to the Common Free Schools, by the Act
of the 17th Legislature, approved April 10, 1883.

Said survey is No. 42, Block No. 27, Grantee, Public Free Schools,
situated in Winkler County, about 12½ miles S 67° W. from Kermit.

Beginning at a stake for the N. E. corner, the common corner of sections Nos.
31, 32, and 41, and this survey.

Thence S 72° 14' W. 1900.8 varas to a 2" black iron pipe driven into the
ground having a 2" x 2" copper plate attached marked "B27-31-42, B28-36-37," from
which a point midway between two windmills bears S 26° 25' E., and a third windmill
bears S 53° 34' E. and a fourth windmill bears N 10° 51' E., for N. W. corner,
same being also S. W. corner, Section No. 31.

Thence S 17° 46' E - at 1853.8 varas go through old abandoned fence - at
1900.8 varas, set a 2" iron pipe with a 2" x 2" copper plate stamped "B27-42-43,
B28-37-48," from which the point midway between two windmills apparently near
together bears S 38° 46' E., and another windmill bears S 83° 24' E., for the S. W.
corner of this survey.

Thence N 72° 14' E. 1900.8 varas to the S. W. corner of Section No. 41.

Thence N 17° 46' W. 1900.8 varas

to the place of beginning.

Bearings marked _____

A. B. Sanders
H. J. DeLatin Chain Carriers
W. C. Fletcher Transitman.

Surveyed Feb. 5 - Mar. 15th 1927.

I, Frank F. Friend, Licensed Land Surveyor do hereby certify that the foregoing survey was made by me on
the ground, and according to law; that the limits, boundaries and corners, with marks, natural and artificial, are truly
described in the foregoing Plat and Field Notes, just as I found them on the ground; and they are recorded in
surveyor's office in Book WAP, Page 42, at Kermit Winkler County, Texas.

This 8th day of April 1927.

Frank F. Friend
(Licensed Land Surveyor.)

Handwritten:
c/c M.H.A.
12-7-26
98750

STATE OF TEXAS
WINKLER COUNTY

For plat
of this survey
see general plat
filed with these
field notes

Section No. 32
Block No. 27
Grantee, Public Schools

Reference Dec. 12° 12' E.

Point at [] [] []

FIELD NOTES of a survey of [] [] []
said land having been appropriated to the Common Free Schools, by the Act
of the 17th Legislature, approved April 10, 1853.
Said survey is No. [] [] []
situated in Winkler County, about [] [] []
beginning at a stake for the N. E. corner, the common corner of sections Nos.
31, 32, and 41, and the survey.

Thence S 75° 14' W. 1900.8 yards to a 2" black iron pipe driven into the
ground having a 2" x 2" copper plate attached marked "327-31-42, 1900-30-37". From
this point a line is run S 80° 33' E. and a true line
to a 2" x 2" iron pipe driven into the ground marked "327-31-42, 1900-30-37".

Thence S 17° 50' E. - at 1883.8 yards to a 2" x 2" copper plate attached
marked "327-31-42, 1900-30-37". From
this point a line is run S 80° 33' E. and another
to a 2" x 2" iron pipe driven into the ground marked "327-31-42, 1900-30-37".

Thence S 75° 14' E. 1900.8 yards to the S. E. corner of section No. 31.

Thence N 17° 45' W. 1900.8 yards

RECEIVED AS STATED
APR 18 1927

J. M. HAMILTON
RECEIVER

File No. _____

Winkler County

School Land
Field Notes

Filed April 13 1927

J. T. Robison Com'r.

J. T. Robison
File Clerk

to the place of beginning

John G. []
[] [] []
[] [] []

and the field notes and copies, with marks, natural and artificial, are truly
and correctly recorded in the field notes and they are recorded in
the public records of Winkler County, Texas.

[Signature]
[] [] []

For Plat
of this survey
see general plat
filed with these
field notes

STATE OF TEXAS,
WINKLER COUNTY.

Section No. 43
Block No. 27
Grantee, Public School.

Magnetic Dec. 12° 19' E.

Polaris at { Western } Elong. Bears. N 1° 16' W.
 { Eastern }

FIELD NOTES of a survey of 640 acres of land, made for J. A. Graham

_____ said land having been appropriated to the Common Free Schools, by the Act of the 17th Legislature, approved April 10, 1883.

Said survey is No. 43, Block No. 27, Grantee, Public Free Schools, situated in Winkler County, about 12 1/2 miles S 62 1/2° W. from Kermit.

Beginning at a 2" iron pipe set in ground with a 2" x 2" copper plate attached stamped "B27-42-43, B28-37-48," whence a point midway between two windmills bears S 38° 46' E. and a windmill bears S 83° 24' E. the S. W. corner of Section No. 42, and the N. W. corner of this survey.

Thence S 17° 46' E - at 1121.8 varas, cross a road - at 1229.8 varas, cross a road - at 1703.8 varas, cross a road - at 1900.8 varas, set a 2" pipe with copper tag marked B27-43, B28-48, B20-1, B21-6" for the common corner of Block 27 and 28, Public School Land and Blocks 20 and 21, University Land, covering portion of Loving and Winkler Counties, Texas, being the S. W. corner of this survey, from which a windmill bears N 46° 22' E. and a point midway between a second and third windmill apparently, near each other bears N 18° 35' E. and a fourth windmill bears N 76° 05' W.

Thence N 72° 14' E - at 816.2 varas cross a road - 1900.8 varas set a 1" pipe with copper tag stamped "B27-43-44, B21-5-6," whence a point midway between two windmills bears N 83° 09' W. and a third windmill bears N 85° 06' W. for the S. E. corner.

Thence N 17° 46' W. 1900.8 varas to the S. W. corner of Section No. 41.

Thence S 72° 14' W. 1900.8 varas

138902
CORRECT ON MAP FOR 640 ACRES
1/31/52 YES
Patented
2-4-52
Robertson

to the place of beginning.

Bearings marked _____

A. B. Sanders

Chain Carriers

H. J. DeLatin

Surveyed Feb. 5 - Mar. 15 1927.

W. C. Fletcher,

Transitman.

I, Frank F. Friend, Licensed Land Surveyor do hereby certify that the foregoing survey was made by me on the ground, and according to law; that the limits, boundaries and corners, with marks, natural and artificial, are truly described in the foregoing Plat and Field Notes, just as I found them on the ground; and they are recorded in surveyor's office in Book WAP, Page 43 at Kermit, Winkler County, Texas

This 8th day of April 1927.

Frank F. Friend
(Licensed Land Surveyor.)

File No.

Winklee County

School Land
Field Notes

Filed Apr 13 1927

J. T. Robison Com'r.

H. F. McDonald

File Clerk

RECEIVED AS STATED

APR 13 1927

J. M. HAMILTON
RECEIVER

Handwritten notes:
138200
138200
138200

WINKLEE COUNTY
STATE OF TEXAS

Section No. 34
Block No. 34
Range No. 34

Blank rectangular box at the bottom left of the page.

For Plat
of this survey
see general plat
filed with these
field notes

STATE OF TEXAS,
WINKLER COUNTY.

Section No. 44
Block No. 27
Grantee, Public School.

Magnetic Dec. 12° 19' E.

Polaris at ~~Western~~ Eastern Elong. Bears. N 1° 16' W.

FIELD NOTES of a survey of 640 acres of land, made for A. G. McKee
said land having been appropriated to the Common Free Schools, by the Act
of the 17th Legislature, approved April 10, 1883.

Said survey is No. 44, Block No. 27, Grantee, Public Free Schools,
situated in Winkler County, about 11½ miles S 61½° W. from Kermit.

Beginning at a 1" pipe set for the S. E. corner of Section No. 43, for the S. W.
corner of this survey, said pipe having a 2" x 2" copper plate stamped "B27-43-44,
B21-5-6" from which a point midway between two windmills bears N 83° 09' W. and a
windmill bears N 85° 06' W.

Thence N 72° 14' E - at 452.4 varas, cross a road - at 1900.8 varas, set
a 1" iron pipe in ground fastened to which is a 2" x 2" copper plate stamped
"B27-44-45, B21-4-5," from which a windmill bears N 78° 49' W. and a point midway
between two windmills bears S 83° 18' W. for the S. E. corner of this survey.

Thence N 17° 46' W. 1900.8 varas to the S. W. corner of Section No. 40.

Thence S 72° 14' W. 1900.8 varas to the S. E. corner of Section No. 42.

Thence S 17° 46' E. 1900.8 varas

137479
CORRECT ON MAP FOR 640 ACRES
1/31/52 VES

Patented
2-4-52
Robinson

to the place of beginning.

Bearings marked _____

A. B. Sanders

Chain Carriers

H. J. DeLatin

Surveyed Feb. 5 - Mar. 15 19 27.

W. C. Fletcher

Transitman.

I, Frank F. Friend, Licensed Land Surveyor do hereby certify that the foregoing survey was made by me on
the ground, and according to law; that the limits, boundaries and corners, with marks, natural and artificial, are truly
described in the foregoing Plat and Field Notes, just as I found them on the ground; and they are recorded in
surveyor's office in Book WAP, Page 44 at Kermit, Winkler County, Texas.

This 8th day of April 19 27.

Frank F. Friend
(Licensed Land Surveyor.)

STATE OF TEXAS
WINKLER COUNTY

Section No. 44
Block No. 27
Grantor, Public School

For this
of this survey
see general plat
filed with these
field notes

Plat No. 120 1st E.

Block No. 27

FIELD NOTES of a survey of

land having been appropiated to the Common Public Schools by the Act

of the 19th Legislature, approved April 19, 1893.

Said money is No. 44 Block No. 27

situated in Winkler County, about 11 1/2 miles S 2 1/2 E. 1st Range, 1st

township, a 1" pipe not for the S. E. corner of Section No. 43, for the S. W. corner of this survey; said pipe being a 1" x 1" copper pipe stamped 1927-44-43, 52-1-3, from which a point along a line between two adjacent surveys, 52-1-3-52, 52-1-3, from which a whittall bears N 32° 00' W, and a whittall bears N 32° 00' W.

Between N 32° 00' W - at 432.4 yards across a road - at 1900.8 yards, and a 1" iron pipe in ground fastened to a 1" x 1" copper pipe stamped 1927-44-43, 52-1-3, from which a whittall bears N 32° 00' W, and a point along between two adjacent surveys, 52-1-3, 52-1-3, for the S. E. corner of this survey.

Thence S 17° 40' W, 1900.8 yards to the S. E. corner of Section No. 43.

Thence S 75° 14' W, 1900.8 yards to the S. E. corner of Section No. 43.

Thence S 17° 40' W, 1900.8 yards

1927-44-43
CORRECT ON THE TIME TO DATE
APR 13 1927

RECEIVED AS STATED
APR 13 1927

J. M. HAMILTON
RECEIVER

File No. _____

Winkler County

School Land
Field Notes

Filed April 13 1927

J. T. Robinson Com'r.

W. J. M. Gravel
File Clerk

to the place of beginning

A. J. Sanders

A. J. Sanders

A. J. Sanders

and Surveyor do hereby certify that the foregoing survey was made by me on the line, boundaries and corners with marks, natural and artificial, according to the field notes, and as I found them on the ground, and that the records in the office of the Surveyor, Winkler County, Texas.

[Signature]
(Receiver)

For Plat
of this survey
see general plat
filed with these
field notes

STATE OF TEXAS,
WINKLER COUNTY.

Section No. 45
Block No. 27
Grantee, Public School.

Magnetic Dec. 12° 19' E.

Polaris at ~~Eastern~~ ^{Western} Elong. Bears. N 1° 16' W.

FIELD NOTES of a survey of 640 acres of land, made for T. G. Hendricks
said land having been appropriated to the Common Free Schools, by the Act
of the 17th Legislature, approved April 10, 1883.

Said survey is No. 45, Block No. 27, Grantee, Public Free Schools,
situated in Winkler County, about 10 1/2 miles S 61° W. from Kermit.

Beginning at a 1" pipe set for the S. E. corner of Section No. 44, for the
S. W. corner of this, said pipe having attached to it a 2" x 2" copper plate
stamped "B27-44-45, B21-4-5," from which a windmill bears N 78° 49' W., and a
point midway, between two windmills bears S 83° 18' W.

Thence N 72° 14' E - at 928.4 varas, go through a fence - at 1900.8 varas
set a 1" pipe in ground with a 2" x 2" copper plate attached stamped "B27-45-46,
B21-3-4," from which a windmill bears S 38° 56' E. and another windmill bears
N 86° 13' E. for the S. E. corner.

Thence N 17° 46' W. 1900.8 varas to the S. W. corner of Section No. 39.

Thence S 72° 14' W. 1900.8 varas to the S. E. corner of Section No. 41.

Thence S 17° 46' E. 1900.8 varas

*Patented 1/9/28
File 138423
with* *Repatented
3/15/28
File 138423
with*

to the place of beginning.

Bearings marked _____

A. E. Sanders

Chain Carriers

H. J. DeLatin

Surveyed Feb. 5 - Mar. 15 1927.

W. C. Fletcher

Transitman.

I, Frank F. Friend, Licensed Land Surveyor do hereby certify that the foregoing survey was made by me on
the ground, and according to law; that the limits, boundaries and corners, with marks, natural and artificial, are truly
described in the foregoing Plat and Field Notes, just as I found them on the ground; and they are recorded in
surveyor's office in Book WAP, Page 45 at Kermit, Winkler County, Texas.

This 8th day of April 19 27.

Frank F. Friend
(Licensed Land Surveyor.)

File No.

Winkler County

School Land

Field Notes

Filed Apr 13 1927

J. T. Robison Com'r.

H. F. McDonald

File Clerk

RECEIVED AS STATED

APR 18 1927

J. M. HAMILTON

RECEIVER

WINKLER COUNTY }
STATE OF TEXAS }

Section 10
Block 10
School 10

For Plat
of this survey
see general plat
filed with these
field notes

STATE OF TEXAS,
WINKLER COUNTY.

Section No. 46
Block No. 27
Grantee, Public School.

Magnetic Dec. 12° 19' E.

Polaris at { Western } Elong. Bears. N 1° 16' W.
~~Eastern~~

FIELD NOTES of a survey of 640 acres of land, made for T. G. Hendricks
said land having been appropriated to the Common Free Schools, by the Act
of the 17th Legislature, approved April 10, 1883.

Said survey is No. 46, Block No. 27, Grantee, Public Free Schools,
situated in Winkler County, about 9 1/2 miles S 60° W. from Kermit.

Beginning at a 1" iron pipe set for the S. E. corner of Section No. 45, for the
S. W. corner, a 2" x 2" copper plate having been attached stamped "B27-45-46,
B21-3-4," from which a windmill bears S 38° 56' E. and another windmill bears
N 86° 13' E.

Thence N 72° 14' E. 1900.8 varas to a 2" iron pipe set 18 miles N 17° 46' W.
(referred to a true meridian passing through the S. E. corner of Block 27, from a
red sandstone, and 2" pipe at the S. W. corner of section 100, Block F, Gunter and
Munsen, Maddox Brothers, and Anderson, on which survey is situated the town of
Pyote, for the S. E. corner of this survey.

Thence N 17° 46' W. 1900.8 varas to the S. W. corner of Section No. 38.

Thence S 72° 14' W. 1900.8 varas to the S. E. corner of Section No. 40.

Thence S 17° 46' E. 1900.8 varas

*Patented 1/9/28
File 135757
with*

to the place of beginning.

Bearings marked _____

A. B. Sanders Chain Carriers

H. J. DeLatin

Surveyed Feb. 5 - Mar. 15 1927. W. C. Fletcher Transitman.

I, Frank F. Friend, Licensed Land Surveyor do hereby certify that the foregoing survey was made by me on
the ground, and according to law; that the limits, boundaries and corners, with marks, natural and artificial, are truly
described in the foregoing Plat and Field Notes, just as I found them on the ground; and they are recorded in
surveyor's office in Book WAP, Page 46 at Kermit, Winkler County, Texas.

This 8th day of April 19 27.

Frank F. Friend
(Licensed Land Surveyor.)

Read this
of this survey
see general plat
filed with these
field notes

STATE OF TEXAS
WINKLER COUNTY

Section No. 25
Block No. 27
Grantee Public School

FIELD NOTES of a survey of _____
and land having been appropriated to the Common Free Schools, by the Act
of the 17th Legislature, approved April 16, 1887.
Said survey is No. _____ Block No. 27
situated in Winkler County, State of Texas, _____
beginning at a 2" iron pipe set for Mark A. B. corner of Section No. 25 for the
S. W. corner of a 2" x 2" copper plate having been attached to a 2" x 2" iron
plate, it is as follows: a 25' x 25' square, the center of which is

RECEIVED AS STATED
APR 13 1927

J. M. HAMILTON
RECEIVER

File No. _____

Winkler County
School Land
Field Notes

Filed Apr 13 1927
J. T. Robinson
County Clerk

H. F. Stewart

to the place of beginning.

Chain Carriers
Witnesses

in level survey or to locate center of the foregoing survey was made by me on
_____ with angles, curves and corners, with angles, curves and corners, and they are recorded in
_____ Winkler County, Texas.
_____ (Township and Range)

For Plat
of this survey
see general plat
filed with these
field notes

STATE OF TEXAS,
WINKLER COUNTY.

Section No. 47
Block No. 27
Grantee, Public School.

Magnetic Dec. 12° 19' E.

Polaris at { Western } Elong. Bears. N 1° 16' W.
{ Eastern }

FIELD NOTES of a survey of 640 acres of land, made for T. G. Hendricks
said land having been appropriated to the Common Free Schools, by the Act
of the 17th Legislature, approved April 10, 1883.

Said survey is No. 47, Block No. 27, Grantee, Public Free Schools,
situated in Winkler County, about 8½ miles S 58° W. from Kermit.

Beginning at a stake for the N. W. corner, the common corner of sections 38,
39, 46, and this survey.

Thence S 17° 46' E. 1900.8 varas to a 2" iron pipe with a 2" x 2" copper plate
attached stamped "B27-46-47, B21-2-3," for the S. W. corner.

Thence N 72° 14' E. 1900.8 varas to a 2" pipe with copper tag stamped
B27-47-48, B21-1-2," for the S. E. corner of this survey.

Thence N 17° 46' W. 1900.8 varas to the S. W. corner of Section No. 37.

Thence S 72° 14' W. 1900.8 varas

*Patented 1/9/28
File 135708*

to the place of beginning.

Bearings marked _____

A. B. Sanders
H. J. DeLatin Chain Carriers

Surveyed Feb. 5 - Mar. 15 1927 W. C. Fletcher, Transitman.

I, Frank F. Friend, Licensed Land Surveyor do hereby certify that the foregoing survey was made by me on
the ground, and according to law; that the limits, boundaries and corners, with marks, natural and artificial, are truly
described in the foregoing Plat and Field Notes, just as I found them on the ground; and they are recorded in
surveyor's office in Book WAP, Page 47 at Kermit, Winkler County, Texas.

This 8th day of April 1927.

Frank F. Friend
(Licensed Land Surveyor.)

File No.

Winkler County

School Land

Field Notes

Filed Apr 13 1927

J. T. Robison Com'r.

H. F. McDonald

File Clerk

RECEIVED AS STATED

APR 13 1927

J. M. HAMILTON

RECEIVER

WINKLER COUNTY
STATE OF TEXAS

Block No. 21
Section No. 21

For Plat
of this survey
see general plat
filed with these
field notes

STATE OF TEXAS,
WINKLER COUNTY.

Section No. 48
Block No. 27
Grantee, Public School.

Magnetic Dec. 12° 19' E.

Polaris at $\left\{ \begin{array}{l} \text{Western} \\ \text{Eastern} \end{array} \right\}$ Elong. Bears. N 1° 16' W.

FIELD NOTES of a survey of 640 acres of land, made for T. G. Hendricks
said land having been appropriated to the Common Free Schools, by the Act
of the 17th Legislature, approved April 10, 1883.

Said survey is No. 48, Block No. 27, Grantee, Public Free Schools,
situated in Winkler County, about 7½ miles S 56½° W. from Kermit.

Beginning at a stake at the N. E., S. E. and S. W. corner respectively of
sections 47, 38, and 37, for the N. W. corner of this survey.

Thence S 17° 46' E. 1900.8 varas to a 2" pipe with copper plate stamped
"B27-47-48, B21-1-2" for the S. E. corner of Section No. 47.

Thence N 72° 14' E. 1900.8 varas to a 2" iron pipe with a 2" x 2" copper
plate attached stamped "B26-43, B27-48, B B5-43, B21-1," from which a 4"
Mes. bears N 81° E. 6.3 varas; a 1½" Mes. bears S 3° 30' W. 14.7 varas, for the
S.E. corner of this survey; being the common corner of Block 27, 26, 21, and
B5.

Thence N 17° 46' W - at 182.6 varas go through a 4-wire fence - at 800.0
varas cross a road - at 1900.8 varas a 2" iron pipe with a 2" x 2" copper
plate stamped "B26-42-43, B27-37-48," whence a 3" Mes. bears N 74° W. 39.6
varas; a 2½" Mes. bears N 42° 00' E. 46.6 varas, the common corner of this
and Section No. 37, Block 27, and sections 42 and 43, Block 26.

Thence S 72° 14' W. 1900.8 varas

*Patented 1/9/28
File - 135759 with*

to the place of beginning.

Bearings marked _____

A. B. Sanders. Chain Carriers

H. J. DeLatin

Surveyed Feb. 5 - Mar. 15 1927.

W. C. Fletcher Transitman

I, Frank F. Friend; Licensed Land Surveyor do hereby certify that the foregoing survey was made by me on
the ground, and according to law; that the limits, boundaries and corners, with marks, natural and artificial, are truly
described in the foregoing Plat and Field Notes, just as I found them on the ground; and they are recorded in
surveyor's office in Book WAP, Page 48 at Kermit, Winkler County, Texas.

This 8th day of April 1927.

Frank F. Friend
(Licensed Land Surveyor.)

File No.

Winkley

County

School Land

Field Notes

APR 13 1927

Filed

J. T. Robison Com'r

H. F. M. Stnaed

File Clerk

RECEIVED AS STATED


APR 18 1927


J. M. HAMILTON

RECEIVER

WINKLEY COUNTY
STATE OF TEXAS

Section No. 30
Block No. 31





Kermit Texas, April 4, 1927.

Received from Frank Friend State Surveyor, Field Note
Book F F F Block No 26, Winkler County

W. E. Baird, Jr. County Clerk
Winkler County, Texas.

By G. W. Eisenwine Deputy.



Kermit, Winkler County, Texas, April 16th, 1927.

Received of Frank F. Friend, State Surveyor, Field Note
Book No. W. A. P., Block 27, Winkler County, Texas. —

W. E. Baird, Jr.
County Clerk of Winkler County

By

Deputy



