



FIELD NOTES



PUBLIC SCHOOL LAND

31



VOL. A-1



LOWING  
WINKLER CO.



BLOCK

C - 24

C C - 25

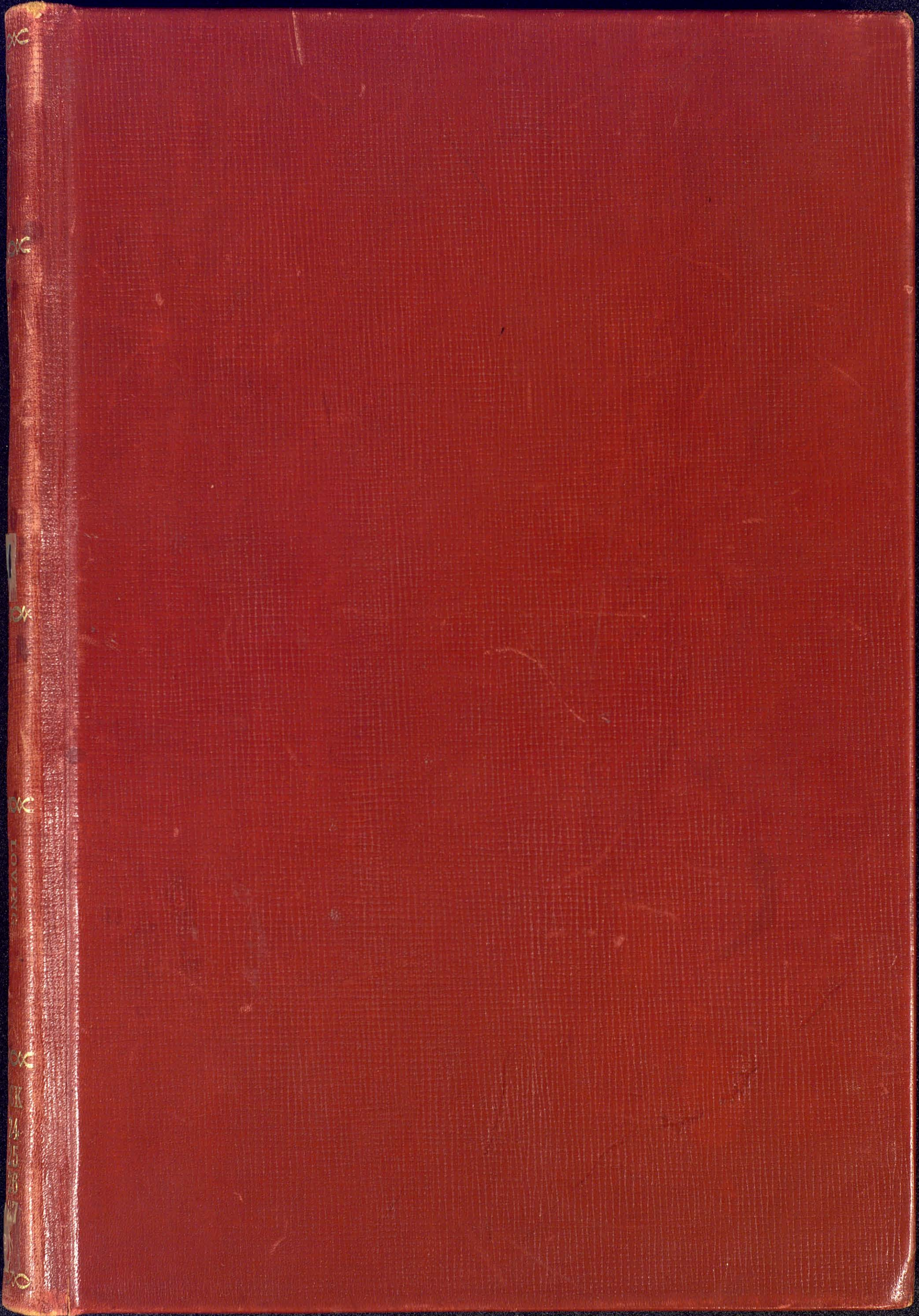
C C C - 26

C C C - 27

B 9









81680



For sketch K see Winkler Co. Rld SK, 13  
(Map # 10153)



or sketch of this survey see  
 General Sketch "K" filed with  
 the field notes

# The State of Texas,

Loving & Winkler County, Survey No. 5  
 or District, Blk. C-24

FIELD NOTES of a survey of 640 687  
 acres of land made for the Public Free School Fund by  
 virtue of an Act of the First Called Session of the Twenty-  
 Sixth Legislature, approved February 23, 1900, providing  
 for the survey and sale of the unsurveyed school land.  
 Said land is situated in Winkler, 160 acres  
 Loving, 480 acres  
 County, about 18 1/2 miles N 55° W from  
 center of County, and known as survey No. 5  
 in Block No. C-24

Magnetic Variation 10° 51' E

26' from Polaris in Western Elongation

BEGINNING AT the N.E. corner of survey No. 27, block C-23 at a square  
 white stake marked C-24, C-23, X on state line whence a 5 inch  
 mesquite marked X bears South 28° West 98-2/3 varas and a 1 1/2 inch mes-  
 quite stake marked X bears South 35° East 3 varas, Blue mountain bears  
 South 36° 50' East, Cowden's mill bears South 76° 15' East; thence  
 South 173° East 412 varas to the N.E. corner of survey No. 4, this  
 point; thence South 72 1/2° West at 1901 varas pass the N.W. corner of  
 survey No. 4, at 3802 varas a point; thence North 173° West 1622 varas  
 to a 7 inch mesquite stake in red sandy soil on state line; thence East  
 996 varas a 2-inch cat claw stake marked X on state line whence a  
 2 1/2 inch cat claw marked X bears South 24° 45' East 6 varas, at 3998  
 is the place of beginning.

to the place of beginning.

W. L. Solomon

S. Edly Pritchett.

Chain Carriers

W. D. Twichell

I, W. D. Twichell, State Surveyor for the State of Texas, do hereby  
 certify that the foregoing survey was made by me according to law under the direction of the Commissioner of the  
 General Land Office by establishing base lines for the block to which this survey belongs; that the limits, boundaries  
 and corners, with the marks, natural and artificial, are truly described in the foregoing Plat and Field Notes.

Surveyed 3rd day of February, 1902 1900.

W. D. Twichell  
State Surveyor for the State of Texas.



For sketch of this survey see General Sketch "K" filed with these field notes.

The State of Texas,

Winkler & Loving County, Survey No. 69 or District, Blk. C-24

FIELD NOTES of a survey of 640 acres of land made for the Public Free School Fund by virtue of an Act of the First Called Session of the Twenty-Sixth Legislature, approved February 23, 1900, providing for the survey and sale of the unsurveyed school land. Said land is situated in Winkler, 180 acres Loving, 480 acres County, about 17 miles N 60° E from center of County, and known as survey No. 6 in Block No. C-24

Magnetic Variation 10° 51' E Angle 1° 26' from Polaris in Western Elongation

BEGINNING AT the N.W. corner of survey No. 4, this block; thence South 17 1/2° East 1901 varas to the N.W. of survey No. 3; thence South 72 1/2° West 1901 varas to a point; thence North 17 1/2° West 1901 varas to the S.W. of survey No. 5; thence North 72 1/2° East 1901 varas to the place of beginning

to the place of beginning.

W. L. Solomon

S. Edly Pritchett

Chain Carriers

W. D. Twichell

I, W. D. Twichell, State Surveyor for the State of Texas, do hereby certify that the foregoing survey was made by me according to law under the direction of the Commissioner of the General Land Office by establishing base lines for the block to which this survey belongs; that the limits, boundaries and corners, with the marks, natural and artificial, are truly described in the foregoing Plat and Field Notes.

Surveyed 3rd day of February, 1902 1900.

W. D. Twichell State Surveyor for the State of Texas.



For sketch of this survey see General Sketch "K" filed with these field notes.	

# The State of Texas,

Winkler & Loving County, No. 7  
 or District, Blk. C-24

FIELD NOTES of a survey of 640  
 acres of land made for the Public Free School Fund by  
 virtue of an Act of the First Called Session of the Twenty-  
 Sixth Legislature, approved February 23, 1900, providing  
 for the survey and sale of the unsurveyed school land.  
 Said land is situated in Winkler, 320 acres  
 Loving, 320 acres  
 County, about 18 miles N 62° W from  
 center of County, and known as survey No. 7  
 in Block No. C-24

Magnetic Variation 10° 51' E  
 Angle 1° 26' from Polaris in Western Elongation

BEGINNING AT the S.W. corner of survey No. 4, this block; thence South  
 17 1/2° East 1901 varas to the N.W. of survey No. 2, this block; thence  
 South 72 1/2° West 1901 varas to a point; thence North 17 1/2° West 1901  
 varas to the S.W. of survey No. 6; thence North 72 1/2° East 1901 varas  
 to the place of beginning.

to the place of beginning.

W. L. Solomon

S. Edly Pritchett

Chain Carriers

I, W. D. Twichell, State Surveyor for the State of Texas, do hereby  
 certify that the foregoing survey was made by me according to law under the direction of the Commissioner of the  
 General Land Office by establishing base lines for the block to which this survey belongs; that the limits, boundaries  
 and corners, with the marks, natural and artificial, are truly described in the foregoing Plat and Field Notes.

Surveyed 3rd day of February, 1902 1900.

*W. D. Twichell*  
 State Surveyor for the State of Texas.



For sketch of this survey see  
 General Sketch "X" filed with  
 these field notes.

The State of Texas,

Winkler & Loving County, No. 8  
 or \_\_\_\_\_ District, Blk. C-24

FIELD NOTES of a survey of 340

acres of land made for the Public Free School Fund by  
 virtue of an Act of the First Called Session of the Twenty-  
 Sixth Legislature, approved February 23, 1900, providing  
 for the survey and sale of the unsurveyed school land.

Said land is situated in Winkler, 480 acres  
Loving, 160 acres

County, about 12 miles N 63° W from  
Winkler center of County, and known as survey No. 8

in Block No. C-24

Magnetic Variation 10° 51' E

Angle 1° 26' from Polaris in Western Elongation

BEGINNING AT the S.W. corner of survey No. 3, this block; thence South  
172° East 1901 varas to the N.W. of survey No. 1, this block; thence  
South 72½° West 1901 varas to a point; thence North 172° West 1901  
varas to the S.W. of survey No. 7; thence North 72½° East 1901 varas  
to the place of beginning

to the place of beginning.

W. L. Solomon

S. Edly Fritchett

Chain Carriers

W. D. Fritchell

I, \_\_\_\_\_, State Surveyor for the State of Texas, do hereby  
 certify that the foregoing survey was made by me according to law under the direction of the Commissioner of the  
 General Land Office by establishing base lines for the block to which this survey belongs; that the limits, boundaries  
 and corners, with the marks, natural and artificial, are truly described in the foregoing Plat and Field Notes.

Surveyed 3rd day of February 1902 1900.

W. D. Fritchell  
 State Surveyor for the State of Texas.



For sketch of this survey see General Sketch "K" filed with these field notes	

# The State of Texas,

Loving & Winkler County, No. 10  
 or District, Blk. C-24

FIELD NOTES of a survey of 640  
 acres of land made for the Public Free School Fund by  
 virtue of an Act of the First Called Session of the Twenty-  
 Sixth Legislature, approved February 23, 1900, providing  
 for the survey and sale of the unsurveyed school land.  
 Said land is situated in Loving, 570 acres  
 Winkler, 70 acres  
 County, about 15 1/2 miles N 70° E from  
 center of County, and known as survey No. 10  
 in Block No. C-24

Magnetic Variation 10° 51' E  
 Angle 1° 26' from Polaris in Western Elongation

BEGINNING AT the S.W. corner of survey No. 8, this block; thence South  
 17 1/2° East 1901 varas to the N.W. of survey No. 2, block 75; thence South  
 72 1/2° West 1901 varas to the N.E. of survey No. 4, block 75; thence  
 North 17 1/2° West 1901 varas to a point; thence North 72 1/2° East 1901  
 varas to the place of beginning

to the place of beginning.

W. L. Solomon

S. Edly Pritchett

Chain Carriers

I, W. D. Twichell, State Surveyor for the State of Texas, do hereby  
 certify that the foregoing survey was made by me according to law under the direction of the Commissioner of the  
 General Land Office by establishing base lines for the block to which this survey belongs; that the limits, boundaries  
 and corners, with the marks, natural and artificial, are truly described in the foregoing Plat and Field Notes.

Surveyed 3rd day of February, 1902 1900.

*W. D. Twichell*  
 State Surveyor for the State of Texas.



For sketch of this survey see General Sketch "K" filed with these field notes.

The State of Texas, Survey No. 11, Loving County, Blk. C-24

FIELD NOTES of a survey of 640 acres of land made for the Public Free School Fund by virtue of an Act of the First Called Session of the Twenty-Sixth Legislature, approved February 23, 1900, providing for the survey and sale of the unsurveyed school land. Said land is situated in Loving County, about 22 1/2 miles N 67° E from Mentone center of County, and known as survey No. 11 in Block No. C-24

Magnetic Variation 10° 51' E Angle 1° 26' from Polaris in Western Elongation

BEGINNING AT the S.W. corner of survey No. 7, this block; thence South 17 1/2° East, 1901 varas to the N.W. of survey No. 9; thence South 72 1/4° West 1901 varas to the N.W. of survey No. 10; thence North 17 3/4° West 1901 varas to a point; thence North 72 1/4° East 1901 varas to the place of beginning.

141216 CORRECT ON MAP FOR 640 ACRES 9/7/60 RES Patented 9-19-1960 Hedrick

to the place of beginning.

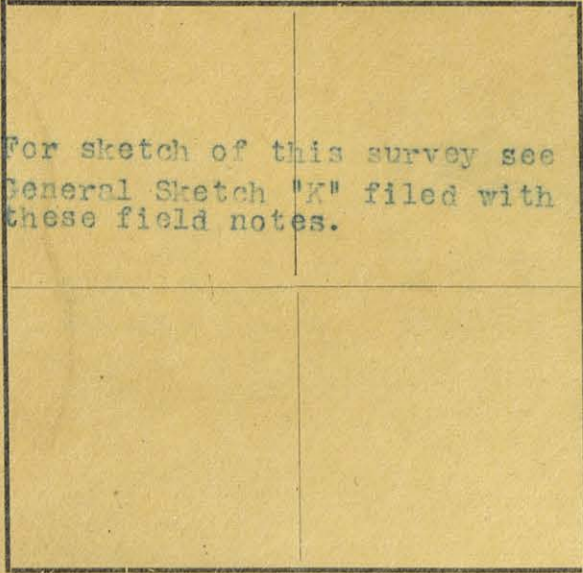
W. L. Solomon S. Edly Pritchett Chain Carriers

I, W. D. Twichell, State Surveyor for the State of Texas, do hereby certify that the foregoing survey was made by me according to law under the direction of the Commissioner of the General Land Office by establishing base lines for the block to which this survey belongs; that the limits, boundaries and corners, with the marks, natural and artificial, are truly described in the foregoing Plat and Field Notes.

Surveyed 3rd day of February, 1902 1900.

W. D. Twichell State Surveyor for the State of Texas.





The State of Texas,

Survey

Loving County, No. 12  
 or District, Blk. C-24

FIELD NOTES of a survey of 640

acres of land made for the Public Free School Fund by  
 virtue of an Act of the First Called Session of the Twenty-  
 Sixth Legislature, approved February 23, 1900, providing  
 for the survey and sale of the unsurveyed school land.

Said land is situated in Loving

County, about 16 miles N 68° E.

from center of County, and known as survey No. 12

in Block No. C-24

Magnetic Variation 10° 51' E

Angle 1° 25' from Polaris in Western Elongation

BEGINNING AT the S.W. corner of survey No. 6, this block; thence South  
 173° East 1901 varas to the E.W. of survey No. 8; thence South 72 1/2°  
 West 1901 varas to the N.W. of survey No. 11; thence North 173° West  
 1901 varas to a point; thence North 72 1/2° East 1901 varas to the place  
 of beginning.

*Cancelled  
 Field Notes  
 in 132902*

to the place of beginning.

W. L. Solomon

S. Edly Pritchett

Chain Carriers

I, W. D. Trichell, State Surveyor for the State of Texas, do hereby  
 certify that the foregoing survey was made by me according to law under the direction of the Commissioner of the  
 General Land Office by establishing base lines for the block to which this survey belongs; that the limits, boundaries  
 and corners, with the marks, natural and artificial, are truly described in the foregoing Plat and Field Notes.

Surveyed 3rd day of February, 1902 1900.

*W. D. Trichell*  
 State Surveyor for the State of Texas.



# The State of Texas,

Survey

Loving

County,

No. 13

or

District,

Blk. C-24

For sketch of this survey see General Sketch "K" filed with these field notes.

FIELD NOTES of a survey of 640

acres of land made for the Public Free School Fund by virtue of an Act of the First Called Session of the Twenty-Sixth Legislature, approved February 23, 1900, providing for the survey and sale of the unsurveyed school land.

Said land is situated in Loving

County, about 16 miles N 58° E from

center of County, and known as survey No. 13

in Block No. C-24

Magnetic Variation 10° 51' E  
Angle 1° 26' from Polaris in Western Elongation

BEGINNING AT the S.W. corner of survey No. 5, this block; thence South 17 3/4° East 1901 varas to the N.W. of survey No. 7; thence South 72 1/2° West 1901 varas to the N.W. of survey No. 5; thence North 17 3/4° West 1901 varas to a point; thence <sup>North</sup> East 72 1/2° East 1901 varas to the place of beginning.

to the place of beginning.

W. L. Solomon

S. Edly Pritchett

Chain Carriers

I, W. D. Twichell, State Surveyor for the State of Texas, do hereby certify that the foregoing survey was made by me according to law under the direction of the Commissioner of the General Land Office by establishing base lines for the block to which this survey belongs; that the limits, boundaries and corners, with the marks, natural and artificial, are truly described in the foregoing Plat and Field Notes.

Surveyed 3rd day of February, 1902 1900.

W. D. Twichell  
State Surveyor for the State of Texas.



For sketch of this survey see General Sketch "K" filed with these field notes.	

Magnetic Variation  $10^{\circ} 51' E$   
Angle  $1^{\circ} 26'$  from Polaris in Western Elongation

The State of Texas,

Loving County, Survey No. 14  
or District, Blk. C-24

FIELD NOTES of a survey of 667  
acres of land made for the Public Free School Fund by  
virtue of an Act of the First Called Session of the Twenty-  
Sixth Legislature, approved February 23, 1900, providing  
for the survey and sale of the unsurveyed school land.  
Said land is situated in Loving  
County, about 16 miles N 56° E from  
center of County, and known as survey No. 14  
in Block No. C-24

BEGINNING AT the N.W. corner of survey No. 5, this block at a 2-inch  
mesquite stake in red sandy soil on state line; thence South  $173^{\circ}$  East  
1629 varas to the N.W. corner of survey No. 6, this block; thence  
South  $72\frac{1}{2}^{\circ}$  West 1901 varas to the N.W. of survey No. 13, this block;  
thence North  $173^{\circ}$  West 2738 varas to a 3-inch cat claw stake marked  
X and a stone marked H.M. Tex., N.L. 16 C-24 on the state line whence  
a 2-inch cat claw marked X)  $\bar{X}$  bears North  $60^{\circ}$  East 7 steps and a  
clearly defined jug in hill bears South  $15\frac{1}{2}^{\circ}$  East; thence East 1996  
varas to the place of beginning.

to the place of beginning.

W. L. Solomon

S. Edly Pritchett

Chain Carriers

I, W. D. Twichell, State Surveyor for the State of Texas, do hereby  
certify that the foregoing survey was made by me according to law under the direction of the Commissioner of the  
General Land Office by establishing base lines for the block to which this survey belongs; that the limits, boundaries  
and corners, with the marks, natural and artificial, are truly described in the foregoing Plat and Field Notes.

Surveyed 3rd day of February, 1902 1900.

W. D. Twichell  
State Surveyor for the State of Texas.



The State of Texas,

Loving

County,

Survey

No. 15

or

District,

Blk. C-24

For sketch of this survey see General Sketch "K" filed with these field notes.

640

FIELD NOTES of a survey of

acres of land made for the Public Free School Fund by virtue of an Act of the First Called Session of the Twenty-Sixth Legislature, approved February 23, 1900, providing for the survey and sale of the unsurveyed school land.

Said land is situated in Loving

County, about 15 23 miles N 54° E 32° E from center of County, and known as survey No. 15

in Block No. C-24

Magnetic Variation 10° 51' E Angle 1° 26' from Polaris in Western Elongation

BEGINNING AT the S.W. corner of survey No. 14, this block; thence South 72 1/4° West 1901 varas to a point; thence North 17 3/4° West to a point; thence North 72 1/4° East to the West boundary of survey No. 14; thence South 1901 varas to the place of beginning

to the place of beginning.

141217 CORRECT ON MAP FOR 640 ACRES 9/7/60 VES

Patented 9-19-1960 Hedrick

W. L. Solomon

S. Edly Pritchett

Chain Carriers

I, W. D. Twichell

State Surveyor for the State of Texas, do hereby certify that the foregoing survey was made by me according to law under the direction of the Commissioner of the General Land Office by establishing base lines for the block to which this survey belongs; that the limits, boundaries and corners, with the marks, natural and artificial, are truly described in the foregoing Plat and Field Notes.

Surveyed 3rd day of February, 1902 1900.

W. D. Twichell State Surveyor for the State of Texas.



The State of Texas,

For sketch of this survey see General Sketch "K" filed with these field notes.

Loving County, No. 16 or District, Blk. C-24

FIELD NOTES of a survey of 640 acres of land made for the Public Free School Fund by virtue of an Act of the First Called Session of the Twenty-Sixth Legislature, approved February 23, 1900, providing for the survey and sale of the unsurveyed school land. Said land is situated in Loving County, about 15 miles N. 58° E from center of County, and known as survey No. 16 in Block No. C-24

Magnetic Variation 10° 51' E Angle 1° 26' from Polaris in Western Elongation

BEGINNING AT the S.E. corner of survey No. 15, this block; thence South 17 3/4° East 1901 varas to the N.W. of survey No. 12; thence South 72 1/4° West 1901 varas to a point; thence North 17 3/4° West 1901 varas to the S.W. of survey No. 15; thence North 72 1/4° East 1901 varas to the place of beginning

to the place of beginning.

W. L. Solomon

S. Edly Pritchett

Chain Carriers

W. D. Twichell

I, W. D. Twichell, State Surveyor for the State of Texas, do hereby certify that the foregoing survey was made by me according to law under the direction of the Commissioner of the General Land Office by establishing base lines for the block to which this survey belongs; that the limits, boundaries and corners, with the marks, natural and artificial, are truly described in the foregoing Plat and Field Notes.

Surveyed 3rd day of February, 1902, 1900.

W. D. Twichell State Surveyor for the State of Texas.



787-10015m  
12  
Survey 17  
No. 13  
Blk. C-24

The State of Texas,

Loving

County,  
District,

or

For sketch of this survey see  
General Sketch "K" filed with  
these field notes.

FIELD NOTES of a survey of 640

acres of land made for the Public Free School Fund by  
virtue of an Act of the First Called Session of the Twenty-  
Sixth Legislature, approved February 23, 1900, providing  
for the survey and sale of the unsurveyed school land.

Loving

Said land is situated in

14 1/2

N 63° E

County, about miles from

center of County, and known as survey No. 18

C-24

in Block No.

Magnetic Variation 10° 51' E  
Angle 1° 26' from Polaris in Western Elongation

BEGINNING AT the S.W. corner of survey No. 13, this block; thence

South 173° East 1901 varas to the N.W. of survey No. 11; thence  
South 72 1/2° West 1901 varas to a point; thence North 72 1/2° West 1901  
varas to the S.W. of survey No. 16; thence North 17 3/4° East 1901 varas  
to the place of beginning.

*Corrected notes  
Field  
m 134903*

to the place of beginning.

W. L. Solomon

S. Edly Pritchett

Chain Carriers

W. D. Twichell

I, W. D. Twichell, State Surveyor for the State of Texas, do hereby  
certify that the foregoing survey was made by me according to law under the direction of the Commissioner of the  
General Land Office by establishing base lines for the block to which this survey belongs; that the limits, boundaries  
and corners, with the marks, natural and artificial, are truly described in the foregoing Plat and Field Notes.

Surveyed 3rd day of February, 1902 1900.

*W. D. Twichell*  
State Surveyor for the State of Texas.



The State of Texas,

Loving

County,

Survey

18

No.

C-24

Blk.

or

District,

640

FIELD NOTES of a survey of

acres of land made for the Public Free School Fund by virtue of an Act of the First Called Session of the Twenty-Sixth Legislature, approved February 23, 1900, providing for the survey and sale of the unsurveyed school land.

Said land is situated in Loving

County, about 14 1/2 miles N 66° E

from center of County, and known as survey No. 18

in Block No. C-24

For sketch of this survey see General Sketch "K" filed with these field notes.

Magnetic Variation 10° 51' E  
Angle 1° 26' from Polaris in Western Elongation

BEGINNING AT the S.W. of survey No. 12, this block; thence South 17 3/4° East 1901 varas to the N.W. of survey No. 10; thence South 72 1/4° West 1901 varas to a point; thence North 17 3/4° West 1901 varas to the S.W. of survey No. 17; thence North 72 1/4° East 1901 varas to the place of beginning.

*Corrected notes  
Field notes  
Jan 13 1904*

to the place of beginning.

W. L. Solomon

S. Edly Pritchett

Chain Carriers

I, W. D. Twichell, State Surveyor for the State of Texas, do hereby certify that the foregoing survey was made by me according to law under the direction of the Commissioner of the General Land Office by establishing base lines for the block to which this survey belongs; that the limits, boundaries and corners, with the marks, natural and artificial, are truly described in the foregoing Plat and Field Notes.

Surveyed 3rd day of February, 1902 1900.

W. D. Twichell  
State Surveyor for the State of Texas.



The State of Texas,

Loving

County,

Survey

No. 19

or

District,

Blk. C-24

For sketch of this survey see General Sketch "K" filed with these field notes.

FIELD NOTES of a survey of 640

acres of land made for the Public Free School Fund by virtue of an Act of the First Called Session of the Twenty-Sixth Legislature, approved February 23, 1900, providing for the survey and sale of the unsurveyed school land.

Said land is situated in Loving

County, about 14 20 miles N. 70° E from

Mentone center of County, and known as survey No. 19

in Block No. C-24

Magnetic Variation 10° 51' E. Angle 1° 26' from Polaris in Western Elongation

BEGINNING AT the S.W. corner of survey No. 11, this block; thence South 17 3/4° East 1901 varas to the N.W. of survey No. 3, block 75; thence South 72 1/2° West, 1901 varas to the N.E. of survey No. 5, block 75; thence North 17 3/4° West 1901 varas to the S.W. of survey No. 18, this block; thence North 72 1/2° East 1901 varas to the place of beginning

See SF-13021

to the place of beginning.

141218  
CORRECT ON MAP FOR 640 ACRES  
9/7/60 YES  
Patented  
9-19-1960  
Hedrick

W. L. Solomon

S. Edly Pritchett

Chain Carriers

I, W. D. Twichell, State Surveyor for the State of Texas, do hereby certify that the foregoing survey was made by me according to law under the direction of the Commissioner of the General Land Office by establishing base lines for the block to which this survey belongs; that the limits, boundaries and corners, with the marks, natural and artificial, are truly described in the foregoing Plat and Field Notes.

Surveyed February, 1902 day of 1900.

W. D. Twichell  
State Surveyor for the State of Texas.



The State of Texas,

Loving

Survey No. 20 Blk. C-24

For sketch of this survey see General Sketch "K" filed with these field notes.

FIELD NOTES of a survey of 640 acres of land made for the Public Free School Fund by virtue of an Act of the First Called Session of the Twenty-Sixth Legislature, approved February 23, 1900, providing for the survey and sale of the unsurveyed school land. Said land is situated in Loving County, about 13 miles N 70° E from center of County, and known as survey No. 20 in Block No. C-24

Magnetic Variation 10° 51' E Angle 1° 26' from Polaris in Western Elongation

BEGINNING AT the S.W. corner of survey No. 18, this block; thence South 17 3/4° East 1901 varas to the N.W. of survey No. 4, block 75; thence South 72 1/4° West 1901 varas to the N.E. corner of survey No. 6, block 75; thence North 17 3/4° West 1901 varas to a point; thence North 72 1/4° East 1901 varas to the place of beginning

to the place of beginning.

W. L. Solomon

S. Edly Pritchett

Chain Carriers

I, W. D. Twichell, State Surveyor for the State of Texas, do hereby certify that the foregoing survey was made by me according to law under the direction of the Commissioner of the General Land Office by establishing base lines for the block to which this survey belongs; that the limits, boundaries and corners, with the marks, natural and artificial, are truly described in the foregoing Plat and Field Notes.

Surveyed 3rd day of February, 1902 1900.

W. D. Twichell State Surveyor for the State of Texas.



The State of Texas,

Survey

Loving County, No. 21  
or District, Blk. C-24

For sketch of this survey see  
General Sketch "K" filed with  
these field notes.

FIELD NOTES of a survey of 640

acres of land made for the Public Free School Fund by  
virtue of an Act of the First Called Session of the Twenty-  
Sixth Legislature, approved February 23, 1900, providing  
for the survey and sale of the unsurveyed school land.

Said land is situated in Loving  
County, about 13 1/2 miles N 65° E. from  
center of County, and known as survey No. 21  
in Block No. C-24

Magnetic Variation 10° 51' E

Angle 1° 26' from Polaris in Western Elongation

BEGINNING AT the S.W. corner of survey No. 17, this block; thence  
South 17 1/2° East 1901 varas to the N.W. of survey No. 19; thence South  
72 1/2° West 1901 varas to the N.W. of survey No. 20; thence North ~~xxxix~~  
17 1/2° West 1901 varas to a point; thence North 72 1/2° East 1901 varas to  
the place of beginning

to the place of beginning.

W. L. Solomon

S. Edly Pritchett

Chain Carriers

I, W. D. Twichell, State Surveyor for the State of Texas, do hereby  
certify that the foregoing survey was made by me according to law under the direction of the Commissioner of the  
General Land Office by establishing base lines for the block to which this survey belongs; that the limits, boundaries  
and corners, with the marks, natural and artificial, are truly described in the foregoing Plat and Field Notes.

Surveyed 3rd day of February, 1902, 1900.

W. D. Twichell  
State Surveyor for the State of Texas.







The State of Texas,

Loving

County,

Survey

No. 23

or

District,

Blk. C-24

For sketch of this survey see General Sketch "K" filed with these field notes.

FIELD NOTES of a survey of 640

acres of land made for the Public Free School Fund by virtue of an Act of the First Called Session of the Twenty-Sixth Legislature, approved February 23, 1900, providing for the survey and sale of the unsurveyed school land.

Said land is situated in Loving

County, about 14 miles N. 57° E. from

center of County, and known as survey No. 23

in Block No. C-24

Magnetic Variation 10° 51' E.

Angle 1° 26' from Polaris in Western Elongation

BEGINNING AT the S.W. corner of survey No. 15, this block; thence South 17 1/2° East 1901 varas to the N.W. of survey No. 17; thence South 72 1/4° West 1901 varas to the N.W. of survey No. 22; thence North 17 1/2° West 1901 varas to a point; thence North 72 1/4° East 1901 varas to the place of beginning.

to the place of beginning.

W. L. Solomon

S. Ealy Fritchett

Chain Carriers

W. D. Twichell

I, W. D. Twichell, State Surveyor for the State of Texas, do hereby certify that the foregoing survey was made by me according to law under the direction of the Commissioner of the General Land Office by establishing base lines for the block to which this survey belongs; that the limits, boundaries and corners, with the marks, natural and artificial, are truly described in the foregoing Plat and Field Notes.

Surveyed 3rd day of February, 1902 1900.

W. D. Twichell State Surveyor for the State of Texas.



The State of Texas,

Survey

Loving

County,

No. 24

or

District,

Blk. C-24

For sketch of this survey see General Sketch "K" filed with these field notes.

FIELD NOTES of a survey of 640

acres of land made for the Public Free School Fund by virtue of an Act of the First Called Session of the Twenty-Sixth Legislature, approved February 23, 1900, providing for the survey and sale of the unsurveyed school land.

Said land is situated in Loving

County, about 14 miles N 54° E from center of County, and known as survey No. 24

in Block No. C-24

Magnetic Variation 10° 51' E  
Angle 1° 26' from Polaris in Western Elongation

BEGINNING AT the N.W. corner of survey No. 15, this block; thence South 17 3/4° East 1901 varas to the N.W. of survey No. 16; thence South 72 1/4° West 1901 varas to the N.W. of survey No. 23; thence North 17 3/4° West 1901 varas to a point; thence North 72 1/4° East 1901 varas to the place of beginning.

to the place of beginning.

W. L. Solomon

S. Edly Pritchett

Chain Carriers

I, W. D. Twichell, State Surveyor for the State of Texas, do hereby certify that the foregoing survey was made by me according to law under the direction of the Commissioner of the General Land Office by establishing base lines for the block to which this survey belongs; that the limits, boundaries and corners, with the marks, natural and artificial, are truly described in the foregoing Plat and Field Notes.

Surveyed 3rd day of February, 1902 1900.

W. D. Twichell  
State Surveyor for the State of Texas.



The State of Texas,

Loving

Survey

No. 25

or

District,

Blk. C-24

For sketch of this survey see General Sketch "K" filed with these field notes.

FIELD NOTES of a survey of 636

acres of land made for the Public Free School Fund by virtue of an Act of the First Called Session of the Twenty-Sixth Legislature, approved February 23, 1900, providing for the survey and sale of the unsurveyed school land.

Said land is situated in Loving

County, about 15 miles N 53° E from

center of County, and known as survey No. 25

in Block No. C-24

Magnetic Variation 10° 51' E

Angle 1° 26' from Polaris in Western Elongation

BEGINNING AT the N.W. corner of survey No. 14, this block at a 3-inch

cat clay stake marked X and stone marked N.M. TEX. N 6 16 C-24 on the state line whence a 2-inch cat claw marked X bears North 60° East 7 steps and a clearly defined jug in hill bears South 15 1/2° East; thence South 17 3/4° East 337 varas to the N.E corner of survey No. 15, this block; thence South 72 1/2° West 3802 varas to the N.W. of survey No. 24 1/2; thence North 17 3/4° West 1554 varas to an iron pipe marked C-25, C-24, N.M., TEX whence a windmill bears North 20 1/2° East and a 1 1/2 inch cat claw marked X bears North 26° West 1 vara; thence East at 1996 varas a stone Metate marked TEX, 27, 16, B.C-24 N.M. whence a 1-inch mesquite marked X bears North 28 1/2° West 17 1/2 varas, windmill bears North 6° 10' West at 3992 varas, the place of beginning.

to the place of beginning.

110517 CONTACT ON MAP FOR 636 ACRES To Patent 12-12-78

PATENTED 1/9/1979 NO. 408 VOL. 43-B MAILED CO. CLK. 1/15/1979 m.w.

W. L. Solomon

S. Ealy Pritchett

Chain Carriers

I, W. D. Twichell, State Surveyor for the State of Texas, do hereby

certify that the foregoing survey was made by me according to law under the direction of the Commissioner of the General Land Office by establishing base lines for the block to which this survey belongs; that the limits, boundaries and corners, with the marks, natural and artificial, are truly described in the foregoing Plat and Field Notes.

Surveyed 3rd day of February, 1902 1900.

W. D. Twichell State Surveyor for the State of Texas.



# The State of Texas,

Survey

Loving

County,

No. 1

District,

Blk. C-25

For sketch of these field notes General sketch "K" filed with these field notes	

FIELD NOTES of a survey of 640

acres of land made for the Public Free School Fund by virtue of an Act of the First Called Session of the Twenty-Sixth Legislature, approved February 23, 1900, providing for the survey and sale of the unsurveyed school land.

Said land is situated in Loving

County, about 12 miles N. 68 E. from center of County, and known as survey No. 1

in Block No. G-25

Magnetic Variation 10° 54' E

Angle 1° 26' from Polaris in Western Elongation

BEGINNING AT the S.W. corner of survey No. 20, ~~this~~ block; thence South 72½° West 1901 varas to the N.E. of survey No. 7, block 75; thence North 17½° West 1901 varas to a point; thence North 72½° East 1901 varas to the S.W. of survey No. 21, block C-24; thence South 17½° East 1901 varas to the place of beginning.

to the place of beginning.

W. L. Solomon

S. Edly Pritchett

Chain Carriers

I, W. D. Twichell, State Surveyor for the State of Texas, do hereby certify that the foregoing survey was made by me according to law under the direction of the Commissioner of the General Land Office by establishing base lines for the block to which this survey belongs; that the limits, boundaries and corners, with the marks, natural and artificial, are truly described in the foregoing Plat and Field Notes.

Surveyed 3rd day of February, 1900.

*W. D. Twichell*  
State Surveyor for the State of Texas.



The State of Texas,

Loving County, No. 2  
or District, Blk. C-25

For sketch of this survey see General Sketch "K" filed with these field notes.

FIELD NOTES of a survey of 640 acres of land made for the Public Free School Fund by virtue of an Act of the First Called Session of the Twenty-Sixth Legislature, approved February 23, 1900, providing for the survey and sale of the unsurveyed school land. Said land is situated in Loving County, about 12 1/2 miles N 65° E. from center of County, and known as survey No. 2 in Block No. C-25

Magnetic Variation 10° 54' E  
Angle 1° 26' from Polaris in Western Elongation

BEGINNING AT the N.E. corner of survey No. 1, this block; thence South 72 1/2° West 1901 varas to the N.W. of survey No. 1; thence North 17 3/4° West 1901 varas a point; thence North 72 1/2° East 1901 varas to the S.W of survey No. 22, block C-24; thence South 17 3/4° East 1901 varas to the place of beginning.

to the place of beginning.

W. L. Solomon

S. Edly Pritchett

Chain Carriers

W. D. Twichell

I, W. D. Twichell, State Surveyor for the State of Texas, do hereby certify that the foregoing survey was made by me according to law under the direction of the Commissioner of the General Land Office by establishing base lines for the block to which this survey belongs; that the limits, boundaries and corners, with the marks, natural and artificial, are truly described in the foregoing Plat and Field Notes.

Surveyed 3rd day of February, 1902 1900.

W. D. Twichell State Surveyor for the State of Texas.



For sketch of this survey see General Sketch "K" filed with these field notes	

The State of Texas,

Survey  
 Loving County, No. 3  
 or District, Blk. C-25

FIELD NOTES of a survey of 640

acres of land made for the Public Free School Fund by virtue of an Act of the First Called Session of the Twenty-Sixth Legislature, approved February 23, 1900, providing for the survey and sale of the unsurveyed school land.

Said land is situated in Loving County, about 12 1/2 miles N 60° E from center of County, and known as survey No. 3 in Block No. C-25

Magnetic Variation 10° 54' E  
 Angle 1° 26' from Polaris in Western Elongation

BEGINNING AT the N.E. corner of survey No. 2, this block; thence South 72 1/2° West 1901 varas to the N.W. of survey No. 2; thence North 173° West 1901 varas to a point; thence North 72 1/2° East 1901 varas to the S.W. of survey No. 23, block C-24; thence South 173° East 1901 varas to the place of beginning.

to the place of beginning.

W. L. Solomon

S. Edly Pritchett

Chain Carriers

I, W. D. Twichell, State Surveyor for the State of Texas, do hereby certify that the foregoing survey was made by me according to law under the direction of the Commissioner of the General Land Office by establishing base lines for the block to which this survey belongs; that the limits, boundaries and corners, with the marks, natural and artificial, are truly described in the foregoing Plat and Field Notes.

Surveyed 3rd day of February, 1902 1900.

*W. D. Twichell*  
 State Surveyor for the State of Texas.



The State of Texas,

Loving

County,

Survey

No.

4

or

District,

Blk.

C-25

For sketch of this survey see General Sketch "K" filed with these field notes.

FIELD NOTES of a survey of 640

acres of land made for the Public Free School Fund by virtue of an Act of the First Called Session of the Twenty-Sixth Legislature, approved February 23, 1900, providing for the survey and sale of the unsurveyed school land.

Said land is situated in Loving

County, about 13 miles N 57° E from

center of County, and known as survey No. 4

in Block No. C-25

Magnetic Variation 10° 54' E

Angle 1° 26' from Polaris in Western Elongation

BEGINNING AT the N.E. corner of survey No. 3, this block; thence South 72 1/4° West 1901 varas to the N.W. of survey No. 3, this block; thence North 17 3/4° West 1901 varas to a point; thence North 72 1/4° East 1901 varas to the S.W. of survey No. 24; thence South 17 3/4° East 1901 varas to the place of beginning.

to the place of beginning.

W. L. Solomon

S. Edly Pritchett

Chain Carriers

I, W. D. Twichell, State Surveyor for the State of Texas, do hereby certify that the foregoing survey was made by me according to law under the direction of the Commissioner of the General Land Office by establishing base lines for the block to which this survey belongs; that the limits, boundaries and corners, with the marks, natural and artificial, are truly described in the foregoing Plat and Field Notes.

Surveyed 3rd day of February, 1902.

W. D. Twichell State Surveyor for the State of Texas.



For sketch of this survey see General Sketch "K" filed with these field notes.

The State of Texas,

Loving County, Survey No. 5 or District, Blk. C-25

FIELD NOTES of a survey of 640 acres of land made for the Public Free School Fund by virtue of an Act of the First Called Session of the Twenty-Sixth Legislature, approved February 23, 1900, providing for the survey and sale of the unsurveyed school land. Said land is situated in Loving County, about 13 2/3 miles N 53° E from center of County, and known as survey No. 5 in Block No. C-25

Magnetic Variation 10° 54' E Angle 1° 26' from Polaris in Western Elongation

BEGINNING AT the N.E. corner of survey No. 4, this block; thence South 72 1/2° West 1901 varas to the N.W. of survey No. 4; thence North 17 3/4° West 1901 varas to a point; thence North 72 1/2° East 1901 varas to the S.W. of survey No. 25; thence South 17 3/4° East 1901 varas to the place of beginning

to the place of beginning.

F-135045 CORRECT ON MAP FOR 640 ACRES 10-17-1950 RWR Patented 10-18-50 Johnson

W. L. Solomon

S. Edly Pritchett

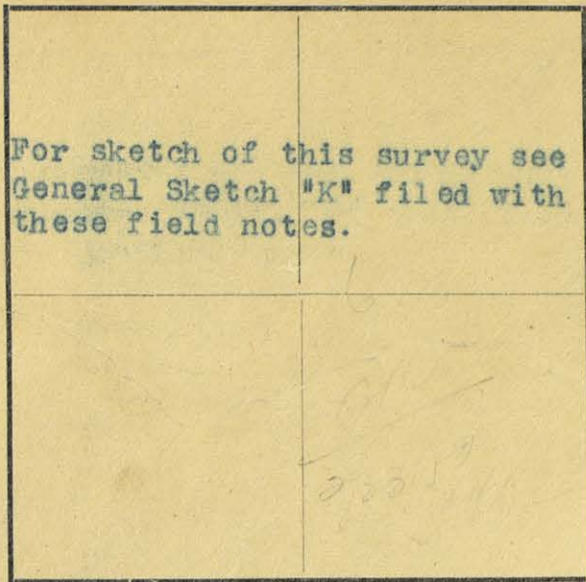
Chain Carriers

W. D. Twichell

State Surveyor for the State of Texas, do hereby certify that the foregoing survey was made by me according to law under the direction of the Commissioner of the Land Office by establishing base lines for the block to which this survey belongs; that the limits, boundaries and corners, with the marks, natural and artificial, are truly described in the foregoing Plat and Field Notes. Surveyed 3rd day of February, 1902 1900.

W. D. Twichell State Surveyor for the State of Texas.





For sketch of this survey see General Sketch "K" filed with these field notes.

The State of Texas,

Loving County, No. 6  
or District, Blk. C-25

FIELD NOTES of a survey of 626

acres of land made for the Public Free School Fund by virtue of an Act of the First Called Session of the Twenty-Sixth Legislature, approved February 23, 1900, providing for the survey and sale of the unsurveyed school land.

Said land is situated in Loving County, about 13 1/2 miles N 28° E from Mentone center of County, and known as survey No. 6 in Block No. C-25

Magnetic Variation 10° 54' E

Angle 1° 26' from Polaris in Western Elongation

BEGINNING AT the N.W. corner of survey No. 25, block C-24 at an iron pipe marked C-25, C-24, N.M, TEX, whence a windmill bears North 20 1/2° East and a 1 1/2 inch cat claw marked X bears North 26 varas; thence South 17 1/2° East 1554 varas to the N.W. of survey No. 24, block C-24; thence South 72 1/2° West 1901 varas to the N.W. of survey No. 5, this block; thence North 17 1/2° West 2162 varas to a 1 1/2 inch mesquite stake marked X on state line whence a 2-inch mesquite tree marked X bears (-) 13° 35' East 49 varas, windmill bears North 40 1/2° East; thence East 1996 varas to the place of beginning.

(Note: - (-) 13° 35' & 49 varas indicates this course N or S is omitted in field book.)

to the place of beginning.

F-135046  
CORRECT ON MAP FOR 626  
10-17-1950  
MUR  
Patented  
10-18-50  
Robinson

W. L. Solomon

S. Edly Pritchett.

Chain Carriers

I, W. D. Twichell, State Surveyor for the State of Texas, do hereby certify that the foregoing survey was made by me according to law under the direction of the Commissioner of the General Land Office by establishing base lines for the block to which this survey belongs; that the limits, boundaries and corners, with the marks, natural and artificial, are truly described in the foregoing Plat and Field Notes.

Surveyed 3rd day of February, 1902 1900.

W. D. Twichell  
State Surveyor for the State of Texas.



The State of Texas,

Survey

Loving

County,

No. 7

or

District,

Blk. C-25

For sketch of this survey see General Sketch "K" filed with these field notes.

FIELD NOTES of a survey of 640

acres of land made for the Public Free School Fund by virtue of an Act of the First Called Session of the Twenty-Sixth Legislature, approved February 23, 1900, providing for the survey and sale of the unsurveyed school land.

Said land is situated in Loving

County, about 7 1/2 miles N 48° E from

center of County, and known as survey No. 7

in Block No. C-25

Magnetic Variation 10° 54' E

Angle 1° 26' from Polaris in Western Elongation

BEGINNING AT the S.W. corner of survey No. 6, this block; thence South 72 1/2° West 1901 varas to a point; thence North 17 1/2° West 1901 varas to a point; thence East North 72 1/2° East 1901 varas to the West boundary of survey No. 6; thence South 17 1/2° East 1901 varas to the place of beginning

to the place of beginning.

W. L. Solomon

S. Edly Pritchett

Chain Carriers

I, W. D. Twichell, State Surveyor for the State of Texas, do hereby certify that the foregoing survey was made by me according to law under the direction of the Commissioner of the General Land Office by establishing base lines for the block to which this survey belongs; that the limits, boundaries and corners, with the marks, natural and artificial, are truly described in the foregoing Plat and Field Notes.

Surveyed 3rd day of February 1902 1900.

W. D. Twichell State Surveyor for the State of Texas.

F-350 17  
070  
2/23/02  
J.H.K.



For sketch of this survey see General Sketch "K" filed with these field notes.

The State of Texas,

Loving County, No. 8 or District, Blk. C-25

FIELD NOTES of a survey of 640

acres of land made for the Public Free School Fund by virtue of an Act of the First Called Session of the Twenty-Sixth Legislature, approved February 23, 1900, providing for the survey and sale of the unsurveyed school land.

Said land is situated in Loving County, about 12 miles N 50° E from center of County, and known as survey No. 8 in Block No. C-25

Magnetic Variation 10° 54' E

Angle 1° 26' from Polaris in Western Elongation

BEGINNING AT the S.W. corner of survey No. 6; thence South 17 3/4° East 1901 varas to the N.W. of survey No. 4; thence South 72 1/4° West 1901 varas to a point; thence North 17 3/4° West 1901 varas to the S.W. of survey No. 7; thence North 72 1/4° East 1901 varas to the place of beginning.

to the place of beginning.

W. L. Solomon

S. Edly Pritchett

Chain Carriers

I, W. D. Twichell, State Surveyor for the State of Texas, do hereby certify that the foregoing survey was made by me according to law under the direction of the Commissioner of the General Land Office by establishing base lines for the block to which this survey belongs; that the limits, boundaries and corners, with the marks, natural and artificial, are truly described in the foregoing Plat and Field Notes.

Surveyed 3rd day of February, 1902 1900.

W. D. Twichell State Surveyor for the State of Texas.



The State of Texas,

Survey

Loving County, No. 9  
or District, Blk. C-25

For sketch of this survey see  
General Sketch "K" filed with  
these field notes

FIELD NOTES of a survey of 640

acres of land made for the Public Free School Fund by  
virtue of an Act of the First Called Session of the Twenty-  
Sixth Legislature, approved February 23, 1900, providing  
for the survey and sale of the unsurveyed school land.

Said land is situated in Loving

County, about 12 miles N 55° E

from center of County, and known as survey No. 9

in Block No. C-25

Magnetic Variation 10° 54' E

Angle 1° 26' from Polaris in Western Elongation

BEGINNING AT the S.W. corner of survey No. 5, this block; thence  
South 17 1/2° East 1901 varas to the N.W. of survey No 3; thence South  
72 1/2° West to a point; thence North 17 1/2° West 1901 varas to the S.W.  
of survey No. 8; thence North 72 1/2° East 1901 varas to the place of  
beginning.

to the place of beginning.

W. L. Solomon

S. Edly Pritchett

Chain Carriers

I, W. D. Twichell, State Surveyor for the State of Texas, do hereby  
certify that the foregoing survey was made by me according to law under the direction of the Commissioner of the  
General Land Office by establishing base lines for the block to which this survey belongs; that the limits, boundaries  
and corners, with the marks, natural and artificial, are truly described in the foregoing Plat and Field Notes.

Surveyed 3rd day of February, 1902 1900.

W. D. Twichell  
State Surveyor for the State of Texas.



The State of Texas,

Survey

Loving County, No. 10  
or District, Blk. C-25

For sketch of this survey see  
General Sketch "K" filed with  
these field notes.

FIELD NOTES of a survey of 640

acres of land made for the Public Free School Fund by  
virtue of an Act of the First Called Session of the Twenty-  
Sixth Legislature, approved February 23, 1900, providing  
for the survey and sale of the unsurveyed school land.

Said land is situated in Loving  
County, about 12 miles N 60° E from  
center of County, and known as survey No. 10  
in Block No. C-25

Magnetic Variation 10° 54' E

Angle 1° 26' from Polaris in Western Elongation

BEGINNING AT the S.W. corner of survey No. 4, this block; thence South  
173° East 1901 varas to the N.W of survey No. 2, this block; thence  
South 72½° West 1901 varas to a point; thence North 173° West 1901  
varas to the S.W. of survey No. 2; thence North 72½° East 1901 varas  
to the place of beginning.

to the place of beginning.

W. L. Solomon

S. Edly Pritchett

Chain Carriers

I, W. D. Twichell, State Surveyor for the State of Texas, do hereby  
certify that the foregoing survey was made by me according to law under the direction of the Commissioner of the  
General Land Office by establishing base lines for the block to which this survey belongs; that the limits, boundaries  
and corners, with the marks, natural and artificial, are truly described in the foregoing Plat and Field Notes.

Surveyed 3rd day of February, 1902 1900.

W. D. Twichell  
State Surveyor for the State of Texas.



The State of Texas,

Loving County, No. 11 or District, Blk. C-25

For sketch of this survey see General Sketch "K" filed with these field notes.

FIELD NOTES of a survey of 640 acres of land made for the Public Free School Fund by virtue of an Act of the First Called Session of the Twenty-Sixth Legislature, approved February 23, 1900, providing for the survey and sale of the unsurveyed school land. Said land is situated in Loving County, about 11 1/2 miles N 65° E from center of County, and known as survey No. 11 in Block No. C-25

Magnetic Variation 10° 54' E Angle 1° 26' from Polaris in Western Elongation

BEGINNING AT the S.W. corner of survey No. 3, this block; thence South 173° East 1901 varas to the N.W. of survey No. 1; thence South 72 1/2° West 1901 varas to a point; thence North 173° West 1901 varas to the S.W. of survey No. 10; thence North 72 1/2° East 1901 varas to the place of beginning.

to the place of beginning.

W. L. Solomon S. Edly Pritchett Chain Carriers

I, W. D. Twichell, State Surveyor for the State of Texas, do hereby certify that the foregoing survey was made by me according to law under the direction of the Commissioner of the General Land Office by establishing base lines for the block to which this survey belongs; that the limits, boundaries and corners, with the marks, natural and artificial, are truly described in the foregoing Plat and Field Notes.

Surveyed 3rd day of February, 1902 1900.

W. D. Twichell State Surveyor for the State of Texas.







The State of Texas,

Survey

Loving

County,

No. 13

or

District,

Blk. C-25

For sketch of this survey see General Sketch "K" filed with these field notes.

FIELD NOTES of a survey of 640

acres of land made for the Public Free School Fund by virtue of an Act of the First Called Session of the Twenty-Sixth Legislature, approved February 23, 1900, providing for the survey and sale of the unsurveyed school land.

Said land is situated in Loving

County, about 11 1/2 miles N 64° E from

center of County, and known as survey No. 13

in Block No. C-25

Magnetic Variation 10° 54' E

Angle 1° 26' from Polaris in Western Elongation

BEGINNING AT the N.W. corner of survey No. 12, this block; thence South 173° East 1901 varas to the N.W. of survey No. 13; thence South 72 1/2° West 1901 varas to the N.W. of survey No. 13; thence North 173° West 1901 varas to a point; thence North 72 1/2° East 1901 varas to the place of beginning.

to the place of beginning.

W. L. Solomon

S. Edly Pritchett

Chain Carriers

I, W. D. Twichell, State Surveyor for the State of Texas, do hereby certify that the foregoing survey was made by me according to law under the direction of the Commissioner of the General Land Office by establishing base lines for the block to which this survey belongs; that the limits, boundaries and corners, with the marks, natural and artificial, are truly described in the foregoing Plat and Field Notes.

Surveyed 3rd day of February, 1902 1900.

State Surveyor for the State of Texas.



The State of Texas,

For sketch of this survey see General Sketch "K" filed with these field notes

Loving County, No. 14 or District, Blk. C-25

FIELD NOTES of a survey of 640 acres of land made for the Public Free School Fund by virtue of an Act of the First Called Session of the Twenty-Sixth Legislature, approved February 23, 1900, providing for the survey and sale of the unsurveyed school land. Said land is situated in Loving County, about 11 1/2 miles N 64° E 14 from center of County, and known as survey No. C-25 in Block No.

Magnetic Variation 10° 54' E Angle 1° 26' from Polaris in Western Elongation

BEGINNING AT the S.W. corner of survey No. 10, this block; thence South 17 3/4° East 1901 varas to the N.W. of survey No 12; thence South 72 1/4° West 1901 varas to the N.W. of survey No. 13; thence North 17 3/4° West 1901 varas to a point; thence North 72 1/4° East 1901 varas to the place of beginning.

to the place of beginning.

W. L. Solomon S. Edly Pritchett Chain Carriers

I, W. D. Twichell, State Surveyor for the State of Texas, do hereby certify that the foregoing survey was made by me according to law under the direction of the Commissioner of the General Land Office by establishing base lines for the block to which this survey belongs; that the limits, boundaries and corners, with the marks, natural and artificial, are truly described in the foregoing Plat and Field Notes.

Surveyed February, 1900 day of 1900. W. D. Twichell State Surveyor for the State of Texas.



The State of Texas,

Loving County, No. 15  
or District, Blk. C-25

For sketch of this survey see  
General Sketch "K" filed with  
these field notes.

FIELD NOTES of a survey of 640

acres of land made for the Public Free School Fund by  
virtue of an Act of the First Called Session of the Twenty-  
Sixth Legislature, approved February 23, 1900, providing  
for the survey and sale of the unsurveyed school land.

Said land is situated in Loving  
County, about 1/8 miles N 30° E from  
Mentone center of County, and known as survey No. 15  
in Block No. C-25

Magnetic Variation 10° 54' E

Angle 1° 26' from Polaris in Western Elongation

BEGINNING AT the S.W. corner of survey No. 9, this block; thence  
South 173° East 1901 varas to the N.W. of survey No. 11; thence South  
72 1/2° West 1901 varas to the N.W. of survey No. 14; thence North 173°  
West 1901 varas to a point; thence North 72 1/2° East 1901 varas to the  
place of beginning.

to the place of beginning.

141219  
CORRECT ON MAP FOR 640 ACRES  
9/7/60 VES

Patented  
9-19-1960  
Weslock

W. L. Solomon

S. Edly Pritchett

Chain Carriers

I, W. D. Twichell, State Surveyor for the State of Texas, do hereby  
certify that the foregoing survey was made by me according to law under the direction of the Commissioner of the  
General Land Office by establishing base lines for the block to which this survey belongs; that the limits, boundaries  
and corners, with the marks, natural and artificial, are truly described in the foregoing Plat and Field Notes.

Surveyed 3rd day of February 1900.

W. D. Twichell  
State Surveyor for the State of Texas.



For sketch of this survey see General Sketch "K" filed with these field notes.

The State of Texas,

Loving County, No. 16 or District, Blk. C-25

FIELD NOTES of a survey of 640

acres of land made for the Public Free School Fund by virtue of an Act of the First Called Session of the Twenty-Sixth Legislature, approved February 23, 1900, providing for the survey and sale of the unsurveyed school land.

Said land is situated in Loving County, about 11.13 miles N 28° E from center of County, and known as survey No. 16 in Block No. C-25

Magnetic Variation 10° 54' E Angle 1° 26' from Polaris in Western Elongation

BEGINNING AT the S.W. corner of survey No. 8, this block; thence South 17 1/2° East 1901 varas to the N.W. of survey No. 10; thence South 72 1/4° West 1901 varas to the N.W. of survey No. 15; thence North 17 1/2° West 1901 varas to a point; thence North 72 1/4° East 1901 varas to the place of beginning.

to the place of beginning.

141220 CORRECT ON MAP FOR 640 ACRES 2/7/60 VES Patented 9-19-1960 Hedrick

W. L. Solomon S. Edly Pritchett Chain Carriers

I, W. D. Twichell, State Surveyor for the State of Texas, do hereby certify that the foregoing survey was made by me according to law under the direction of the Commissioner of the General Land Office by establishing base lines for the block to which this survey belongs; that the limits, boundaries and corners, with the marks, natural and artificial, are truly described in the foregoing Plat and Field Notes.

Surveyed 3rd day of February, 1902 1900.

W. D. Twichell State Surveyor for the State of Texas.



The State of Texas,

For sketch of this survey see General sketch "K" filed with these field notes	

Loving County, No. 17  
 or District, Blk. C-25

FIELD NOTES of a survey of 640  
 acres of land made for the Public Free School Fund by  
 virtue of an Act of the First Called Session of the Twenty-  
 Sixth Legislature, approved February 23, 1900, providing  
 for the survey and sale of the unsurveyed school land.  
 Said land is situated in Loving  
 County, about ~~20~~ 25 miles N 50° E from  
~~center of County~~ Mentone, and known as survey No. 17  
 in Block No. C-25

Magnetic Variation 10° 54' E  
 Angle 1° 26' from Polaris in Western Elongation

BEGINNING AT the S.W. corner of survey No. 7, this block; thence S  
 17 1/2° East 1901 varas to the N.W. of survey No. 9; thence South 72 1/4°  
 West 1901 varas to the N.W. of survey No. 16; thence North 17 1/2° West  
 1901 varas to a point; thence North 72 1/4° East 1901 varas to the place  
 of beginning.

to the place of beginning.

141221  
 CORRECT ON MAP FOR 640 ACRES  
 9/7/60 VES

Patented  
 9-19-1960  
 Hedrick

W. D. Solomon

S. Edly Pritchett.

Chain Carriers

I, W. D. Twichell, State Surveyor for the State of Texas, do hereby  
 certify that the foregoing survey was made by me according to law under the direction of the Commissioner of the  
 General Land Office by establishing base lines for the block to which this survey belongs; that the limits, boundaries  
 and corners, with the marks, natural and artificial, are truly described in the foregoing Plat and Field Notes.

Surveyed 3rd day of February, 1902 1900.

W. D. Twichell  
 State Surveyor for the State of Texas.



The State of Texas,

Survey

Loving

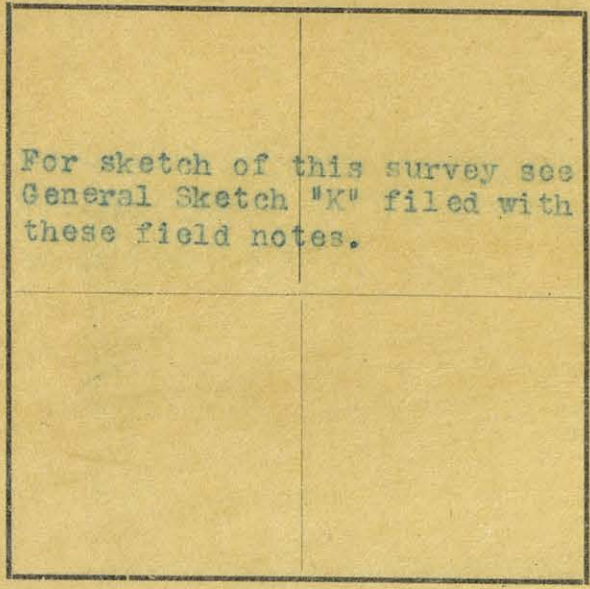
County,

No. 18

or

District,

Blk. C-25



For sketch of this survey see General Sketch "K" filed with these field notes.

FIELD NOTES of a survey of 640

acres of land made for the Public Free School Fund by virtue of an Act of the First Called Session of the Twenty-Sixth Legislature, approved February 23, 1900, providing for the survey and sale of the unsurveyed school land.

Said land is situated in Loving

County, about 21 miles N 23° E from

center of County, and known as survey No. 18

in Block No. C-25

Magnetic Variation 10° 54' E

Angle 1° 26' from Polaris in Western Elongation

BEGINNING AT the N.W. corner of survey No. 7, this block; thence South 173° East to the N.W. corner of survey No. 8; thence South 72 1/4° West 1901 varas to the S.W. of survey No. 17; thence North 172° West 1901 varas to a point; thence North 72 1/4° East 1901 varas to the place of beginning.

to the place of beginning.

141222  
CORRECT ON MAP FOR 640 ACRES  
9/7/60 VES

Patented  
9-19-1960  
Hedrick

W. L. Solomon

S. Edly Pritchett

Chain Carriers

I, W. D. Twichell, State Surveyor for the State of Texas, do hereby certify that the foregoing survey was made by me according to law under the direction of the Commissioner of the General Land Office by establishing base lines for the block to which this survey belongs; that the limits, boundaries and corners, with the marks, natural and artificial, are truly described in the foregoing Plat and Field Notes.

Surveyed 3rd day of February, 1902 1900.

W. D. Twichell  
State Surveyor for the State of Texas.



The State of Texas,

Survey

Loving

County,

No. 19

or

District,

Blk. C-25

For sketch of this survey see General Sketch "K" filed with these field notes

FIELD NOTES of a survey of 586

acres of land made for the Public Free School Fund by virtue of an Act of the First Called Session of the Twenty-Sixth Legislature, approved February 23, 1900, providing for the survey and sale of the unsurveyed school land.

Said land is situated in Loving

County, about 21 1/2 miles N 42° E from

center of County, and known as survey No. 19

in Block No. C-25

Magnetic Variation 10° 54' E

Angle 1° 26' from Polaris in Western Elongation

BEGINNING AT the N.W. corner of survey No. 6, this block at a 1 1/2 inch mesquite stake marked X whence a 2-inch mesquite tree marked X bears (-)13° 35' East 49 varas, windmill bears North 40 1/2° East; thence South 17 1/2° East 261 varas to the N.E. of survey No. 7; thence South 72 1/4° West 3802 varas to the N.W. of survey No. 18; thence North 17 1/2° West 1478 varas to a 2 1/2 inch seasoned mesquite stake marked X on state line on high grassy ridge; thence East at 1996 varas a 3-inch mesquite stake marked X whence a windmill bears North 53° East, at 3992 varas to the place of beginning.

Cancelled 7/11/08  
By Corrother  
File 135028  
All file 2/25/05

to the place of beginning.

W. L. Solomon

S. Edly Pritchett

Chain Carriers

W. D. Twichell

I, W. D. Twichell, State Surveyor for the State of Texas, do hereby certify that the foregoing survey was made by me according to law under the direction of the Commissioner of the General Land Office by establishing base lines for the block to which this survey belongs; that the limits, boundaries and corners, with the marks, natural and artificial, are truly described in the foregoing Plat and Field Notes.

Surveyed 3rd day of February, 1902, 1900.

W. D. Twichell

State Surveyor for the State of Texas.



The State of Texas,

Survey

Loving

County,

No. 20

or

District,

Blk. C-25

For sketch of this survey see General Sketch "K" filed with these field notes.

FIELD NOTES of a survey of 600

acres of land made for the Public Free School Fund by virtue of an Act of the First Called Session of the Twenty-Sixth Legislature, approved February 23, 1900, providing for the survey and sale of the unsurveyed school land.

Loving

Said land is situated in

County, about 11 1/2 miles N 37° E from

center of County, and known as survey No. 20

in Block No. C-25

Magnetic Variation 10° 54' E

Angle 1° 26' from Polaris in Western Elongation

BEGINNING AT the N.W. corner of survey No. 19, this block at a 2 1/4 inch seasoned mesquite stake marked X on state line on high grassy ridge; thence South 17 3/4° East 1478 varas to the N.W. of survey No. 18; thence South 72 1/4° West 1901 varas to a point; thence 17 3/4° West 2087 varas to an iron pipe marked 6 C-25, N.M, TEX, from which a 1 1/2 inch cat claw marked X bears South 70° 20' East 12 1/4 varas; thence East 1996 varas to the place of beginning.

to the place of beginning.

Excessive  
Lab. F.N. 89d.  
8/19/60  
NES

W. L. Solomon

S. Edly Pritchett

Chain Carriers

W. D. Twichell

I, W. D. Twichell, State Surveyor for the State of Texas, do hereby certify that the foregoing survey was made by me according to law under the direction of the Commissioner of the General Land Office by establishing base lines for the block to which this survey belongs; that the limits, boundaries and corners, with the marks, natural and artificial, are truly described in the foregoing Plat and Field Notes.

Surveyed 3rd day of February, 1902, 1900.

W. D. Twichell  
State Surveyor for the State of Texas.



<p>For sketch of this survey see General Sketch "K" filed with these field notes.</p>	

The State of Texas,

41

Survey

Loving

County,

No.

21

or

District,

Blk.

C-25

FIELD NOTES of a survey of 640

acres of land made for the Public Free School Fund by virtue of an Act of the First Called Session of the Twenty-Sixth Legislature, approved February 23, 1900, providing for the survey and sale of the unsurveyed school land.

Said land is situated in Loving

County, about 20 miles N 21° E from Mentone center of County, and known as survey No. 21

in Block No. C-25

Magnetic Variation 10° 54' E

Angle 1° 26' from Polaris in Western Elongation

BEGINNING AT the S.W. corner of survey No. 19, this block; thence South 17 1/2° East 1901 varas to the N.W. of survey No. 17; thence South 72 1/2° West 1901 varas to a point; thence North 17 1/2° West 1901 varas to the S.W. of survey No. 20; thence North 72 1/2° East 1901 varas to the place of beginning.

to the place of beginning.

141224 CORRECT ON MAP FOR 640 ACRES 9/7/60 VES

Patented 9-19-1960 Hedrick

W. L. Solomon

S. Edly Pritchett

Chain Carriers

I, W. D. Twichell, State Surveyor for the State of Texas, do hereby certify that the foregoing survey was made by me according to law under the direction of the Commissioner of the General Land Office by establishing base lines for the block to which this survey belongs; that the limits, boundaries and corners, with the marks, natural and artificial, are truly described in the foregoing Plat and Field Notes.

Surveyed 3rd day of February, 1902, 1900.

W. D. Twichell State Surveyor for the State of Texas.



The State of Texas,

42

Survey

Loving

County,

No. 22

or

District,

Blk. C-25

For sketch of this survey see General Sketch "K" filed with these field notes.

FIELD NOTES of a survey of 640

acres of land made for the Public Free School Fund by virtue of an Act of the First Called Session of the Twenty-Sixth Legislature, approved February 23, 1900, providing for the survey and sale of the unsurveyed school land.

Said land is situated in Loving

County, about 19 1/8 miles N 22° E from

Mentane center of County, and known as survey No. 22

in Block No. C-25

Magnetic Variation 10° 54' E

Angle 1° 26' from Polaris in Western Elongation

BEGINNING AT the S.W. corner of survey No. 18, this block; thence South 172° East to the N.W. of survey No. 16; thence South 72 1/2° West 1901 varas to a point; thence North 172° West 1901 varas to the S.W. of survey No. 21; thence North 72 1/2° East 1901 varas to the place of beginning

to the place of beginning.

141225  
CORRECT ON MAP FOR 640 ACRES  
9/7/60 VES

Patented  
9-19-1960  
Hedrick

W. L. Solomon

S. Edly Pritchett

Chain Carriers

I, W. D. Twichell, State Surveyor for the State of Texas, do hereby certify that the foregoing survey was made by me according to law under the direction of the Commissioner of the General Land Office by establishing base lines for the block to which this survey belongs; that the limits, boundaries and corners, with the marks, natural and artificial, are truly described in the foregoing Plat and Field Notes.

Surveyed 3rd day of February, 1902 1900.

W. D. Twichell  
State Surveyor for the State of Texas.



The State of Texas,

43

For sketch of this survey see General Sketch "K" filed with these field notes

Loving County, No. 23 or District, Blk. C-25

FIELD NOTES of a survey of 640

acres of land made for the Public Free School Fund by virtue of an Act of the First Called Session of the Twenty-Sixth Legislature, approved February 23, 1900, providing for the survey and sale of the unsurveyed school land.

Said land is situated in Loving

County, about 18 1/2 miles N. 25° E from Montone center of County, and known as survey No. 23

in Block No. C-25

Magnetic Variation 10° 54' E

Angle 1° 26' from Polaris in Western Elongation

BEGINNING AT the S.W. corner of survey No. 17, this block; thence South 17 1/2° East 1901 varas to the N.W. of survey No. 15; thence South 72 1/2° West 1901 varas to a point; thence North 17 3/4° West 1901 varas to the S.W. of survey No. 23; thence North 72 1/2° East 1901 varas to the place of beginning.

to the place of beginning.

141226 CORRECT ON MAP FOR 640 ACRES 9/7/60 VES

Patented 9-19-1960 Hedrick

W. L. Solomon

S. Edly Pritchett

Chain Carriers

I, W. D. Twichell, State Surveyor for the State of Texas, do hereby certify that the foregoing survey was made by me according to law under the direction of the Commissioner of the General Land Office by establishing base lines for the block to which this survey belongs; that the limits, boundaries and corners, with the marks, natural and artificial, are truly described in the foregoing Plat and Field Notes.

Surveyed 3rd day of February 1902 1900.

W. D. Twichell State Surveyor for the State of Texas.



For sketch of this survey see General Sketch "K" filed with these field notes	

The State of Texas,

Survey

Loving

County,

No. 24

or

District,

Blk. C-25

FIELD NOTES of a survey of 640

acres of land made for the Public Free School Fund by virtue of an Act of the First Called Session of the Twenty-Sixth Legislature, approved February 23, 1900, providing for the survey and sale of the unsurveyed school land.

Said land is situated in Loving

County, about 18 1/2 miles N 28 E

center of County, and known as survey No. 24

in Block No. C-25

Magnetic Variation 10° 54' E.

Angle 1° 26' from Polaris in Western Elongation

BEGINNING AT the S.W. corner of survey No. 16, this block; thence South 17 1/2° East 1901 varas to the E.W. of survey No. 14; thence South 72 1/2° West 1901 varas to a point; thence South North 17 1/2° West 1901 varas to the S.W. of survey No. 23; thence North 72 1/2° East 1901 varas to the place of beginning

to the place of beginning.

*Patented:  
Pat. No. 162, vol 37-B  
12-6-1971*

*135996  
CORRECT ON MAP FOR 640 ACRES  
10-19-71 VES*

W. L. Solomon

S. Edly Pritchett

Chain Carriers

I, W. D. Twichell, State Surveyor for the State of Texas, do hereby certify that the foregoing survey was made by me according to law under the direction of the Commissioner of the General Land Office by establishing base lines for the block to which this survey belongs; that the limits, boundaries and corners, with the marks, natural and artificial, are truly described in the foregoing Plat and Field Notes.

Surveyed 3rd day of February, 1902 1900.

*W. D. Twichell*  
State Surveyor for the State of Texas.



The State of Texas,

45

Survey

Loving

County,

No. 25

or

District,

Blk. C-25

For sketch of this survey see General Sketch "K" filed with these field notes

FIELD NOTES of a survey of 640

acres of land made for the Public Free School Fund by virtue of an Act of the First Called Session of the Twenty-Sixth Legislature, approved February 23, 1900, providing for the survey and sale of the unsurveyed school land.

Said land is situated in Loving

County, about 9 1/2 miles N 64° E from

center of County, and known as survey No. 25

in Block No. C-25

Magnetic Variation 10° 54' E

Angle 1° 26' from Polaris in Western Elongation

BEGINNING AT the S.W. corner of survey No. 15, this block; thence South 17 1/2° East 1901 varas to the N.W. of survey No. 13, this block; thence South 72 1/2° West 1901 varas to a point; thence North 17 1/2° West 1901 varas to the S.W. of survey No. 24; thence North 72 1/2° East 1901 varas to the place of beginning.

to the place of beginning.

W. L. Solomon

S. Edly Pritchett.

Chain Carriers

I, W. D. Twichell, State Surveyor for the State of Texas, do hereby certify that the foregoing survey was made by me according to law under the direction of the Commissioner of the General Land Office by establishing base lines for the block to which this survey belongs; that the limits, boundaries and corners, with the marks, natural and artificial, are truly described in the foregoing Plat and Field Notes.

Surveyed 3rd day of February, 1902. 1900.

W. D. Twichell State Surveyor for the State of Texas.



The State of Texas,

Survey

Loving County, No. 26  
or District, Blk. C-25

For sketch of this survey see  
General Sketch "K" filed with  
these field notes.

FIELD NOTES of a survey of 640

acres of land made for the Public Free School Fund by  
virtue of an Act of the First Called Session of the Twenty-  
Sixth Legislature, approved February 23, 1900, providing  
for the survey and sale of the unsurveyed school land.

Said land is situated in Loving  
County, about 9 1/2 miles N 70° E  
from center of County, and known as survey No. 26  
in Block No. C-25

Magnetic Variation 10° 54' E

Angle 1° 26' from Polaris in Western Elongation

BEGINNING AT the S.W. of survey No. 14, this block; thence South 17 1/4°  
East 1901 varas to the N.W. of survey No. 8, block 75; thence South  
72 1/4° West 1901 varas to the N.W. corner of block 75; thence North 17 1/4°  
West 1901 varas to the S.W. of survey No. 25; thence North 72 1/4° East  
1901 varas to the place of beginning.

to the place of beginning.

W. L. Solomon

S. Edly Pritchett

Chain Carriers

I, W. D. Twichell, State Surveyor for the State of Texas, do hereby  
certify that the foregoing survey was made by me according to law under the direction of the Commissioner of the  
General Land Office by establishing base lines for the block to which this survey belongs; that the limits, boundaries  
and corners, with the marks, natural and artificial, are truly described in the foregoing Plat and Field Notes.

Surveyed 3rd day of February, 1902 1900.

W. D. Twichell  
State Surveyor for the State of Texas.



The State of Texas,

47

Survey

Loving

County,

No. 1

or

District,

Blk. C-26

For sketch of this survey see General Sketch "K" filed with these field notes.

FIELD NOTES of a survey of 640

acres of land made for the Public Free School Fund by virtue of an Act of the First Called Session of the Twenty-Sixth Legislature, approved February 23, 1900, providing for the survey and sale of the unsurveyed school land.

Said land is situated in 640

County, about 9 miles S 86° E from

center of County, and known as survey No. 1

in Block No. C-26

Magnetic Variation 10° 54' E

Angle 1° 26' from Polaris in Western Elongation

BEGINNING AT the S.W. corner of survey No. 28, block 75, the same being the S.W. corner of block 75; thence South 72 1/4° West 1901 varas to the N.W. corner of survey No. 1, block 29; thence North 17 3/4° West 1901 varas to a point; thence North 72 1/4° East 1901 varas to the S.W. of survey No. 27, block 75; thence South 17 3/4° East 1901 varas to the place of beginning.

to the place of beginning.

W. L. Solomon

S. Edly Pritchett.

Chain Carriers

I, W. D. Twichell, State Surveyor for the State of Texas, do hereby certify that the foregoing survey was made by me according to law under the direction of the Commissioner of the General Land Office by establishing base lines for the block to which this survey belongs; that the limits, boundaries and corners, with the marks, natural and artificial, are truly described in the foregoing Plat and Field Notes.

Surveyed 11th day of February, 1902 1900.

W. D. Twichell State Surveyor for the State of Texas.



For sketch of this survey see General Sketch "K" filed with these field notes.	

The State of Texas,

Survey 48

Loving

County,

No. 2

or

District,

Blk. C-26

FIELD NOTES of a survey of 640

acres of land made for the Public Free School Fund by virtue of an Act of the First Called Session of the Twenty-Sixth Legislature, approved February 23, 1900; providing for the survey and sale of the unsurveyed school land.

Said land is situated in Loving

County, about 9 miles N 89° E

from center of County, and known as survey No. 2

in Block No. C-26

Magnetic Variation 10° 54' E

Angle 1° 26' from Polaris in Western Elongation

BEGINNING AT the N.E. corner of survey No. 1, this block; thence South 72½° West 1901 varas to the N.W. of survey No. 1; thence North 17½° West 1901 varas to a point; thence North 72½° East 1901 varas to the S.W. of survey No. 10, block 75; thence South 17½° East 1901 varas to the place of beginning.

to the place of beginning.

W. L. Solomon

S. Edly Pritchett

Chain Carriers

I, W. D. Twichell, State Surveyor for the State of Texas, do hereby certify that the foregoing survey was made by me according to law under the direction of the Commissioner of the General Land Office by establishing base lines for the block to which this survey belongs; that the limits, boundaries and corners, with the marks, natural and artificial, are truly described in the foregoing Plat and Field Notes.

Surveyed 11th day of February, 1902 1900.

State Surveyor for the State of Texas.



For sketch of this survey see  
 General Sketch "K" filed with  
 these field notes.

The State of Texas,

Survey **49**

Loving County,

No. **3**

or District,

Blk. **C-26**

FIELD NOTES of a survey of **640**

acres of land made for the Public Free School Fund by  
 virtue of an Act of the First Called Session of the Twenty-  
 Sixth Legislature, approved February 23, 1900, providing  
 for the survey and sale of the unsurveyed school land.

Said land is situated in Loving

County, about 8 1/2 miles N 83° E

center of County, and known as survey No. **3**

in Block No. **C-26**

Magnetic Variation **10° 54' E.**

Angle **1° 26'** from Polaris in Western Elongation

BEGINNING AT the N.E. corner of survey No. 2, this block; thence South  
72 1/2° West 1901 varas to the N.W. of survey No. 2; thence North 17 1/2°  
West 1901 varas to a point; thence North 72 1/2° East 1901 varas to the  
S.W. of survey No. 9, block 75; thence South 17 1/2° East 1901 varas to  
the place of beginning.

*134339*  
 CORRECT ON MAP FOR 640 ACRES  
 To Patent. 4-10-81 JEM  
 PATENTED 5/9/81  
 NO. 292 VOL. 44B  
 MAILED CO. CLK. 5/12/81 mu

to the place of beginning.

W. L. Solomon

S. Edly Pritchett

Chain Carriers

I, W. D. Twichell, State Surveyor for the State of Texas, do hereby  
 certify that the foregoing survey was made by me according to law under the direction of the Commissioner of the  
 General Land Office by establishing base lines for the block to which this survey belongs; that the limits, boundaries  
 and corners, with the marks, natural and artificial, are truly described in the foregoing Plat and Field Notes.

Surveyed 11th day of February, 1902 1900.

W. D. Twichell  
 State Surveyor for the State of Texas.



For sketch of this survey see  
 General Sketch "K" filed with  
 these field notes.

The State of Texas,

Survey **50**

Loving County,

No. 4

or

District,

Blk. C-26

FIELD NOTES of a survey of 640

acres of land made for the Public Free School Fund by  
 virtue of an Act of the First Called Session of the Twenty-  
 Sixth Legislature, approved February 23, 1900, providing  
 for the survey and sale of the unsurveyed school land.

Said land is situated in Loving

County, about 8 15 miles <sup>340</sup> N 75° E from

<sup>Neutane</sup> center of County, and known as survey No. 4

in Block No. C-26

Magnetic Variation 10°54' E

Angle 1° 26' from Polaris in Western Elongation

BEGINNING AT ~~the N.E. corner of survey No. 3, this block;~~ thence South  
72 1/2° West 1901 varas to the N.W. of survey No. 3; thence North 17 3/4°  
West 1901 varas to a point; thence North 72 1/2° East 1901 varas to the <sup>a point;</sup>  
~~N.W. corner of block No. 75;~~ thence South 17 3/4° East 1901 varas to the  
 place of beginning.

to the place of beginning.

141227  
 CORRECT ON MAP FOR 640 ACRES  
 9/6/60 VES

Patented  
 9-19-1960  
 Hedrick

W. L. Solomon

S. Edly Pritchett

Chain Carriers

I, W. D. Twichell, State Surveyor for the State of Texas, do hereby  
 certify that the foregoing survey was made by me according to law under the direction of the Commissioner of the  
 General Land Office by establishing base lines for the block to which this survey belongs; that the limits, boundaries  
 and corners, with the marks, natural and artificial, are truly described in the foregoing Plat and Field Notes.

Surveyed 11th day of February, 1902 1900.

W. D. Twichell  
 State Surveyor for the State of Texas.

See SF. 13021, Blk. WF



For sketch of this survey see General Sketch "K" filed with these field notes	

The State of Texas,

Survey **51**

**Loving**

County,

No. **5**

or

District,

Blk. **C-26**

FIELD NOTES of a survey of **640**

acres of land made for the Public Free School Fund by virtue of an Act of the First Called Session of the Twenty-Sixth Legislature, approved February 23, 1900, providing for the survey and sale of the unsurveyed school land.

Said land is situated in **Loving**

County, about **8 1/2** miles **N 68° E**

center of County, and known as survey No. **5**

in Block No. **C-26**

Magnetic Variation **10° 54' E.**  
Angle **1° 26'** from Polaris in **Western** Elongation

BEGINNING AT **the N.E. corner of survey No. 4, this block; thence South 72 1/4° West 1901 varas to the N.W. of survey No 4; thence North 17 3/4° West 1901 varas to a point; thence North 72 1/4° East 1901 varas to the S.W. of survey No. 25; thence South 17 3/4° East 1901 varas to the place of beginning**

to the place of beginning.

**W. L. Solomon**

**S. Edly Pritchett**

Chain Carriers

I, **W. D. Twichell**, State Surveyor for the State of Texas, do hereby certify that the foregoing survey was made by me according to law under the direction of the Commissioner of the General Land Office by establishing base lines for the block to which this survey belongs; that the limits, boundaries and corners, with the marks, natural and artificial, are truly described in the foregoing Plat and Field Notes.

Surveyed **11th** day of **February, 1902** 1900.

*W. D. Twichell*  
State Surveyor for the State of Texas.



The State of Texas,

Survey 52

Loving

County,

No.

6

or

District,

Blk.

C-26

For sketch of this survey see General Sketch "K" filed with these field notes.

FIELD NOTES of a survey of 640

acres of land made for the Public Free School Fund by virtue of an Act of the First Called Session of the Twenty-Sixth Legislature, approved February 23, 1900, providing for the survey and sale of the unsurveyed school land.

Said land is situated in Loving

County, about 8 1/2 miles N 63° E from

center of County, and known as survey No. 6

in Block No. C-26

Magnetic Variation 10° 54' E.

Angle 1° 26' from Polaris in Western Elongation

BEGINNING AT the N.E. corner of survey No. 5, this block; thence South 72 1/4° West 1901 varas to the N.W. of survey No. 5; thence North 173° West 1901 varas to a point; thence North 72 1/4° East 1901 varas to the N.W. of survey No. 25, block C-25; thence South 173° East 1901 varas to the place of beginning.

to the place of beginning.

W. L. Solomon

S. Edly Pritchett

Chain Carriers

I, W. D. Twichell, State Surveyor for the State of Texas, do hereby certify that the foregoing survey was made by me according to law under the direction of the Commissioner of the General Land Office by establishing base lines for the block to which this survey belongs; that the limits, boundaries and corners, with the marks, natural and artificial, are truly described in the foregoing Plat and Field Notes.

Surveyed 11th day of February, 1902 1900.

W. D. Twichell

State Surveyor for the State of Texas.

54



For sketch of this survey see General Sketch "K" filed with these field notes.	

The State of Texas,

Survey **53**

Loving

County,

No. **7**

or

District,

Blk. **C-26**

FIELD NOTES of a survey of **640**

acres of land made for the Public Free School Fund by virtue of an Act of the First Called Session of the Twenty-Sixth Legislature, approved February 23, 1900, providing for the survey and sale of the unsurveyed school land.

Said land is situated in **Loving**

County, about **9** miles **N 56° E**

from center of County, and known as survey No. **7**

in Block No. **C-26**

Magnetic Variation **10° 54' E**

Angle **1° 26'** from Polaris in **Western** Elongation

BEGINNING AT the N.E. corner of survey No. 6, this block; thence South **73 1/4°** West 1901 varas to the N.W. of survey No. 6; thence North **17 3/4°** West 1901 varas to a point; thence North **73 1/4°** East 1901 varas to the S.W. of survey No. 23, block C-25; thence South **17 3/4°** East 1901 varas to the place of beginning.

to the place of beginning.

W. L. Solomon

S. Edly Pritchett

} Chain Carriers

I, W. D. Twichell, State Surveyor for the State of Texas, do hereby certify that the foregoing survey was made by me according to law under the direction of the Commissioner of the General Land Office by establishing base lines for the block to which this survey belongs; that the limits, boundaries and corners, with the marks, natural and artificial, are truly described in the foregoing Plat and Field Notes.

Surveyed 11th day of February, 1902 1900.

W. D. Twichell  
State Surveyor for the State of Texas.



For sketch of this survey see General Sketch "K" filed with these field notes.	

The State of Texas,

Survey **54**

Loving County,

No. 8

or

District,

Blk. C-26

FIELD NOTES of a survey of 640

acres of land made for the Public Free School Fund by virtue of an Act of the First Called Session of the Twenty-Sixth Legislature, approved February 23, 1900, providing for the survey and sale of the unsurveyed school land.

Said land is situated in Loving

County, about 8.18 miles N 22° E from

Nentone center of County, and known as survey No. 8

in Block No. C-26

Magnetic Variation 10° 54' E

Angle 1° 26' from Polaris in Western Elongation

BEGINNING AT the N.E. corner of survey No. 7, this block; thence South 72½° West 1901 varas to the N.W. of survey No. 7; thence North 173° West 1901 varas to a point; thence North 72½° East 1901 varas to the S.W. of survey No. 21, block C-25; thence South 173° East 1901 varas to the place of beginning.

to the place of beginning.

*141228  
CORRECT ON MAP FOR 640 ACRES  
9/6/60 VES*

*Patented  
9-19-1960  
Hedrick*

W. L. Solomon

S. Edly Pritchett.

} Chain Carriers

I, W. D. Twichell, State Surveyor for the State of Texas, do hereby certify that the foregoing survey was made by me according to law under the direction of the Commissioner of the General Land Office by establishing base lines for the block to which this survey belongs; that the limits, boundaries and corners, with the marks, natural and artificial, are truly described in the foregoing Plat and Field Notes.

Surveyed 11th day of February, 1902 1900.

W. D. Twichell  
State Surveyor for the State of Texas.



<p>For sketch of this survey see General Sketch "K" filed with these field notes</p>	
--	--

The State of Texas,

Survey **55**

..... **Loving** ..... County, No. **9**  
 or ..... District, Blk. **C-26**

FIELD NOTES of a survey of **640**

acres of land made for the Public Free School Fund by  
 virtue of an Act of the First Called Session of the Twenty-  
 Sixth Legislature, approved February 23, 1900, providing  
 for the survey and sale of the unsurveyed school land.

Said land is situated in **Loving**

County, about ~~9 1/8~~ <sup>21°</sup> miles **N 44° E** from  
~~center of County~~ <sup>Mentone</sup>, and known as survey No. **9**

in Block No. **C-26**

Magnetic Variation **10° 54' E**

Angle **1° 26'** from Polaris in **Western** Elongation

BEGINNING AT the N.E. corner of survey No. 8, this block; thence South  
72 1/2° West 1901 varas to the N.W. of survey No. 8; thence North 17 3/4°  
West 1901 varas to a point; thence North 72 1/2° East 1901 varas to the  
S.W. of survey No. 21, block C-25; thence South 17 3/4° East 1901 varas  
to the place of beginning.

..... to the place of beginning.

**141229**  
**CORRECT ON MAP FOR 640 ACRES**  
**9/6/60 YES**

*Patented*  
*9-19-1960*  
*Hedrick*

..... **W..L. Solomon** .....

..... **S. Edly Pritchett** .....

} Chain Carriers

I, **W. D. Twichell**, State Surveyor for the State of Texas, do hereby  
 certify that the foregoing survey was made by me according to law under the direction of the Commissioner of the  
 General Land Office by establishing base lines for the block to which this survey belongs; that the limits, boundaries  
 and corners, with the marks, natural and artificial, are truly described in the foregoing Plat and Field Notes.

Surveyed **11th** day of **February, 1902** 1900.

*W. D. Twichell*  
 State Surveyor for the State of Texas.



<p>For sketch of this survey see General Sketch "K" filed with these field notes.</p>	

The State of Texas,

Survey 56

..... Loving ..... County, No. .... 10  
 or ..... District, Blk. C-26

FIELD NOTES of a survey of ..... 596

acres of land made for the Public Free School Fund by virtue of an Act of the First Called Session of the Twenty-Sixth Legislature, approved February 23, 1900, providing for the survey and sale of the unsurveyed school land.

Said land is situated in ..... Loving

County, about ..... 10 ..... miles N 39° E from

center of County, and known as survey No. .... 10

in Block No. .... C-26

Magnetic Variation ..... 10° 54' E.

Angle ..... 1° 26' from Polaris in Western Elongation

BEGINNING AT the N.E. corner of survey No. 9, this block; thence South ~~72 1/4~~ West 2078 varas to the East line of block 76; thence North 0° 12' <sup>East</sup> at 547 varas a 3-inch cast iron stake marked X whence a 1 1/2 inch cast iron marked X bears South 19° 10' East 7 varas, at 1996 varas a point thence North 72 1/4° East 1463 varas to the S.W. corner of survey No. 20 block C-25; thence South 17 3/4° East 1901 varas to the place of beginning. (a). (the East line of block 76 is traced upon a true meridian line but these being 12' divergence in this meridian from the 103rd, the field notes are made to read North 12' so the survey will figuratively close).

*figure to*

..... to the place of beginning.

..... W. L. Solomon

..... S. Edly Pritchett

} Chain Carriers

I, ..... W. D. Twichell ..... State Surveyor for the State of Texas, do hereby certify that the foregoing survey was made by me according to law under the direction of the Commissioner of the General Land Office by establishing base lines for the block to which this survey belongs; that the limits, boundaries and corners, with the marks, natural and artificial, are truly described in the foregoing Plat and Field Notes.

Surveyed ..... 11th ..... day of ..... February, 1902 ..... 1900.

*W. D. Twichell*  
 State Surveyor for the State of Texas.



<p>For sketch of this survey see General Sketch "K" filed with these field notes.</p>	
---	--

The State of Texas,

Survey }  
 Loving County, No. 11  
 or District, Blk. C-26

FIELD NOTES of a survey of 433

acres of land made for the Public Free School Fund by virtue of an Act of the First Called Session of the Twenty-Sixth Legislature, approved February 23, 1900, providing for the survey and sale of the unsurveyed school land.

Said land is situated in Loving

County, about 11 miles N 35° E from center of County, and known as survey No. 11

in Block No. C-26

Magnetic Variation 10° 54' E

Angle 1° 26' from Polaris in Western Elongation

BEGINNING AT the N.E. corner of survey No. 10, this block; thence South 72 1/2° West 1463 varas to the East line of block 76; thence North 0° 12' East at 547 varas a square 2-inch mesquite <sup>stake</sup> marked X with a few small stone piled around it whence a 1 1/2 inch cat claw marked X bears South 5° 50' West 21 varas, at 2431 varas an iron pipe marked B-76, C-26 N.M., TEX. on state line whence a 1 1/2 inch mesquite marked X bears South 54° West 6 1/2 varas and a 16 inch pine log 10 feet long marked N.M. T. T.P.R.R. 1850 in a dirt mound under a very large pile of rock bears West 19 miles and 1767 varas, same being monument No 26 as established by John H. Clark, Commissioner, Etc upon the boundary between Texas and New Mexico, same being in the North boundary of survey No. 2, block 56, township No. 1, T. & P. R.R.Co. surveys and an old pine post 5 inches in diameter found still standing, charred base and reset post in rock and mound of stone piled around base, one stone marked T bears West 9 miles and 1550 varas South 73 varas, same being in the North boundary of survey No. 4, block 54, township No 1, T. & P. Ry. Co. survey; <sup>x 1550 var from its N.E. corner</sup> thence East 749 varas to the N.W. corner of survey No. 20, block C-25 an iron pipe marked 26-, C-25 N.M, TEX, from which a 1 1/2 inch cat claw marked X bears South 70° 20' East 12 1/2 varas; thence South 17 1/2° East 2087 varas to the place of beginning.

Note A. (The E line of block 76 is traced upon a true meridian line but there being 12' divergence between in this meridian from the 103rd the field notes are made to read North 12' East so the survey will figuratively close.

W. L. Solomon

S. Edly Pritchett

Chain Carriers

I, W. D. Twichell, State Surveyor for the State of Texas, do hereby certify that the foregoing survey was made by me according to law under the direction of the Commissioner of the General Land Office by establishing base lines for the block to which this survey belongs; that the limits, boundaries and corners, with the marks, natural and artificial, are truly described in the foregoing Plat and Field Notes.

Surveyed 11th day of February, 1902 1900.

W. D. Twichell State Surveyor for the State of Texas.



58

58

For sketch of this survey see General Sketch "K" filed with these field notes.	

The State of Texas,

Loving County, No. 12  
 or District, Blk. C-26

FIELD NOTES of a survey of 535  
 acres of land made for the Public Free School Fund by  
 virtue of an Act of the First Called Session of the Twenty-  
 Sixth Legislature, approved February 23, 1900, providing  
 for the survey and sale of the unsurveyed school land.  
 Said land is situated in Loving  
 County, about 8 1/2 miles N 47° E from  
 center of County, and known as survey No. 12  
 in Block No. C-26

Magnetic Variation 10° 54' E  
 Angle 1° 26' from Polaris in Western Elongation

BEGINNING AT the N.W. corner of survey No. 9, this block; thence South  
 17 3/4° East 3802 varas to the N.W. of survey No. 7, this block; thence  
 South 72 1/4° West 1408 varas to the East boundary of block No. 76; thence  
 North 0° 12' East at 547 varas a 1 1/2 inch stake marked X, at 2543 varas  
 a 2-inch mesquite stake marked X, at 3996 varas the S.W. corner of sur-  
 vey No. 10, this block; thence North 72 1/4° East 177 varas to the place  
 of beginning.

Note A. ( The East line of block 76 is traced upon a true meridian  
 line but there being 12' divergence in this meridian from the 103rd  
 the field notes are made to read North 12' East so the survey will  
 figuratively close.)

to the place of beginning.

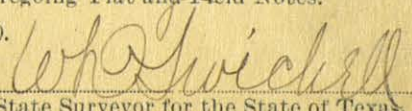
W. L. Solomon

S. Edly Pritchett

Chain Carriers

I, W. D. Twichell, State Surveyor for the State of Texas, do hereby  
 certify that the foregoing survey was made by me according to law under the direction of the Commissioner of the  
 General Land Office by establishing base lines for the block to which this survey belongs; that the limits, boundaries  
 and corners, with the marks, natural and artificial, are truly described in the foregoing Plat and Field Notes.

Surveyed 11th day of February, 1902.

  
 State Surveyor for the State of Texas.



The State of Texas,

Loving

County,

No. 13

or

District,

Blk. C-26

FIELD NOTES of a survey of 578

acres of land made for the Public Free School Fund by virtue of an Act of the First Called Session of the Twenty-Sixth Legislature, approved February 23, 1900, providing for the survey and sale of the unsurveyed school land.

Said land is situated in Loving

County, about 8 miles N 54° E from

center of County, and known as survey No. 13

in Block No. C-26

For sketch of this survey see General Sketch "K" filed with these field notes.

Magnetic Variation 10° 54' E

Angle 1° 26' from Polaris in Western Elongation

BEGINNING AT the N.W. corner of survey No. 7, this block; thence South 17 1/2° East 1901 varas to the N.W. of survey No. 6; thence South 72 1/4° West 2024 varas to the East boundary of block No. 76; thence North 0° 12' East at 547 varas an iron pipe marked B 76 36 C-26 13 14 from which a 2-inch cat claw marked X bears South 12 1/2° East 21 varas, at 1998 varas the S.W. corner of survey No. 12; thence North 72 1/4° East 1408 varas to the place of beginning.

(The East line of block 76 is traced upon a true meridian line but there being a divergence in this meridian of 12' from the 103rd the field notes are made to read North 12' East so the survey will figure actively close.

to the place of beginning.

W. L. Solomon

S. Edly Pritchett

Chain Carriers

W. D. Twichell

I, W. D. Twichell, State Surveyor for the State of Texas, do hereby certify that the foregoing survey was made by me according to law under the direction of the Commissioner of the General Land Office by establishing base lines for the block to which this survey belongs; that the limits, boundaries and corners, with the marks, natural and artificial, are truly described in the foregoing Plat and Field Notes.

Surveyed 11th day of February, 1902

State Surveyor for the State of Texas.



For sketch of this survey see General Sketch "K" filed with these field notes.	

The State of Texas,

Survey

Loving

County,

No. 14

or

District,

Blk. C-26

FIELD NOTES of a survey of 640

acres of land made for the Public Free School Fund by virtue of an Act of the First Called Session of the Twenty-Sixth Legislature, approved February 23, 1900, providing for the survey and sale of the unsurveyed school land.

Said land is situated in Loving

County, about 7 1/2 miles N 60° E from

Mentone center of County, and known as survey No. 14

in Block No. C-26

Magnetic Variation 10° 54' E

Angle 1° 26' from Polaris in Western Elongation

BEGINNING AT the N.W. corner of survey No. 6, this block; thence South 17 1/2° East 1901 varas to the N.W. of survey 5; thence South 72 1/2° West 1901 varas to a point; thence North 17 3/4° West 1901 varas to the South line of survey No. 13; thence North 72 1/2° East 1901 varas to the place of beginning.

to the place of beginning.

109386  
CORRECT ON MAP FOR 640 ACRES  
9/6/60 YES

Patented  
9-19-1960  
Hedrick

W. L. Solomon

S. Edly Pritchett

Chain Carriers

I, W. D. Twichell, State Surveyor for the State of Texas, do hereby certify that the foregoing survey was made by me according to law under the direction of the Commissioner of the General Land Office by establishing base lines for the block to which this survey belongs; that the limits, boundaries and corners, with the marks, natural and artificial, are truly described in the foregoing Plat and Field Notes.

Surveyed 11th day of February, 1902 1900.

W. D. Twichell  
State Surveyor for the State of Texas.



For sketch of this survey see General Sketch "K" filed with these field notes.	

The State of Texas,

Survey

Loving

County,

No. ~~15~~ 15

or

District,

Blk. C-26

FIELD NOTES of a survey of 640

acres of land made for the Public Free School Fund by virtue of an Act of the First Called Session of the Twenty-Sixth Legislature, approved February 23, 1900, providing for the survey and sale of the unsurveyed school land.

Said land is situated in Loving

County, about 7 1/2 miles N 29° E from

Mentone center of County, and known as survey No. 15

in Block No. C-26

Magnetic Variation 10° 54' E.

Angle 1° 26' from Polaris in Western Elongation

BEGINNING AT the N.W. corner of survey No 5, this block; thence South 17 1/2° East 1901 varas to the N.W. of survey No. 4; thence South 72 1/2° West 1901 varas to a point; thence North 17 1/2° West 1901 varas to the S.W. of survey No. 14; thence North 72 1/2° East 1901 varas to the place of beginning.

to the place of beginning.

109388  
CORRECT ON MAP FOR 640 ACRES  
9/7/60 VES

Patented  
9-19-1960  
Hedrick

W. L. Solomon

S. Edly Pritchett

Chain Carriers

I, W. D. Twichell, State Surveyor for the State of Texas, do hereby

certify that the foregoing survey was made by me according to law under the direction of the Commissioner of the General Land Office by establishing base lines for the block to which this survey belongs; that the limits, boundaries and corners, with the marks, natural and artificial, are truly described in the foregoing Plat and Field Notes.

Surveyed 11th day of February, 1902 1900.

W. D. Twichell  
State Surveyor for the State of Texas.



The State of Texas,

Survey

Loving County, No. 16  
or District, Blk. C-26

For sketch of this survey see  
General Sketch "K" filed with  
these field notes.

FIELD NOTES of a survey of 640

acres of land made for the Public Free School Fund by  
virtue of an Act of the First Called Session of the Twenty-  
Sixth Legislature, approved February 23, 1900, providing  
for the survey and sale of the unsurveyed school land.

Said land is situated in Loving

County, about 14 7/8 miles N 31° E from

Mentone center of County, and known as survey No. 16

in Block No. C-26

Magnetic Variation 10° 54' E.

Angle 1° 26' from Polaris in Western Elongation

BEGINNING AT the N.W. corner of survey No. 4, this block; thence South  
17 3/4° East 1901 varas to the N.W. of survey No. 3; thence South 72 1/4°  
West 1901 varas to a point; thence North 17 3/4° West 1901 varas to the  
S.W. of survey No. 15, this block; thence North 72 1/4° East 1901 varas  
to the place of beginning.

to the place of beginning.

141232  
CORRECT ON MAP FOR 640 ACRES  
9/7/60 VES

Patented  
9-19-1960  
Hedrick

W. L. Solomon

S. Edly Pritchett

Chain Carriers

I, W. D. Twichell, State Surveyor for the State of Texas, do hereby  
certify that the foregoing survey was made by me according to law under the direction of the Commissioner of the  
General Land Office by establishing base lines for the block to which this survey belongs; that the limits, boundaries  
and corners, with the marks, natural and artificial, are truly described in the foregoing Plat and Field Notes.

Surveyed 11th day of February, 1902 1900.

W. D. Twichell  
State Surveyor for the State of Texas.



For sketch of this survey see General Sketch "K" filed with these field notes.	

The State of Texas,

Survey

Loving

County,

No. 17

or

District,

Blk. C-26

FIELD NOTES of a survey of 640

acres of land made for the Public Free School Fund by virtue of an Act of the First Called Session of the Twenty-Sixth Legislature, approved February 23, 1900, providing for the survey and sale of the unsurveyed school land.

Said land is situated in Loving

County, about 13 1/2 miles N 35° E from

center of County, and known as survey No. 17

in Block No. C-26

Magnetic Variation 10° 54' E.

Angle 1° 26' from Polaris in Western Elongation

BEGINNING AT the N.W. corner of survey No. 3, this block; thence South 17 1/2 East 1901 varas to the N.W. of survey No. 2; thence South 72 1/2 West 1901 varas to a point; thence North 17 1/2 West 1901 varas to the S.W. of survey No. 16; thence North 72 1/2 East 1901 varas to the place of beginning.

to the place of beginning.

141233  
 CORRECT ON MAP FOR 640 ACRES  
 9/7/60 VES

Patented  
 9-19-1960  
 Hedrick

W. L. Solomon

S. Edly Pritchett

Chain Carriers

I, W. D. Twichell, State Surveyor for the State of Texas, do hereby certify that the foregoing survey was made by me according to law under the direction of the Commissioner of the General Land Office by establishing base lines for the block to which this survey belongs; that the limits, boundaries and corners, with the marks, natural and artificial, are truly described in the foregoing Plat and Field Notes.

Surveyed 11th day of February, 1902 1900.

*W. D. Twichell*  
 State Surveyor for the State of Texas.



For sketch of this survey see General Sketch "K" filed with these field notes.

The State of Texas,

Loving County, Survey No. 18 or District, Blk. C-26

FIELD NOTES of a survey of 640 acres of land made for the Public School Fund by virtue of an Act of the First Called Session of the Twenty-Sixth Legislature, approved February 23, 1900, providing for the survey and sale of the unsurveyed school land. Said land is situated in Loving County, about 8 miles East from center of County, and known as survey No. 18 in Block No. C-26

Magnetic Variation 10° 54' E. Angle 1° 26' from Polaris in Western Elongation

BEGINNING AT the N.W. corner of survey No. 2, this block; thence South 17 3/4° East 1901 varas to the N.W. of survey No 1; thence South 72 1/4° West 1901 varas to a point; thence North 17 3/4° West 1901 varas to the S.W. of survey No. 17; thence North 72 1/4° East 1901 varas to the place of beginning.

to the place of beginning.

W. L. Solomon

S. Edly Pritchett

Chain Carriers

I, W. D. Twichell, State Surveyor for the State of Texas, do hereby certify that the foregoing survey was made by me according to law under the direction of the Commissioner of the General Land Office by establishing base lines for the block to which this survey belongs; that the limits, boundaries and corners, with the marks, natural and artificial, are truly described in the foregoing Plat and Field Notes.

Surveyed 11th day of February, 1900.

W. D. Twichell State Surveyor for the State of Texas.



For sketch of this survey see  
 General Sketch "K" filed with  
 these field notes.

The State of Texas,

Survey

Loving

County,

No. 19

or

District,

Blk. C-26

FIELD NOTES of a survey of 640

acres of land made for the Public Free School Fund by virtue of an Act of the First Called Session of the Twenty-Sixth Legislature, approved February 23, 1900, providing for the survey and sale of the unsurveyed school land.

Said land is situated in Loving

County, about 8 miles S 81° E. from

center of County, and known as survey No. 19

in Block No. C-26

Magnetic Variation 10° 54' E

Angle 1° 26' from Polaris in Western Elongation

BEGINNING AT the S.W. corner of survey No. 2, this block; thence South 17 3/4° East 1901 varas to the S.W. of survey No. 1; thence South 72 1/2° West 1901 varas to a point; thence North 17 3/4° West 1901 varas to the S.W. of survey No. 18; thence North 72 1/2° East 1901 varas to the place of beginning.

to the place of beginning.

W. L. Solomon

S. Edly Pritchett

Chain Carriers

I, W. D. Twichell, State Surveyor for the State of Texas, do hereby certify that the foregoing survey was made by me according to law under the direction of the Commissioner of the General Land Office by establishing base lines for the block to which this survey belongs; that the limits, boundaries and corners, with the marks, natural and artificial, are truly described in the foregoing Plat and Field Notes.

Surveyed 11th day of February, 1902 1900.

State Surveyor for the State of Texas.



For sketch of this survey see General Sketch "K" filed with these field notes.	

The State of Texas,

Survey

..... Loving ..... County, No. 20  
 or ..... District, Blk. C-26

FIELD NOTES of a survey of 640

acres of land made for the Public Free School Fund by  
 virtue of an Act of the First Called Session of the Twenty-  
 Sixth Legislature, approved February 23, 1900, providing  
 for the survey and sale of the unsurveyed school land.

Said land is situated in Loving

County, about 7 miles S 78° E. from

center of County, and known as survey No. 20

in Block No. C-26

Magnetic Variation 10° 54' E.  
 Angle 1° 26' from Polaris in Western Elongation

BEGINNING AT the S.W. corner of survey No 18, this block; thence South  
172° East 1901 varas to the S.W. of survey No. 19; thence South 72½°  
West 1901 varas to the N.W. corner of survey No. 3, block 29; thence  
North 172° West 1901 varas to a point; thence North 72½° East 1901  
varas to the place of beginning.

.....  
 .....  
 .....  
 .....  
 .....  
 .....  
 .....  
 .....  
 .....  
 .....

..... to the place of beginning.

W. L. Solomon

S. Edly Pritchett

} Chain Carriers

I, W. D. Twichell, State Surveyor for the State of Texas, do hereby  
 certify that the foregoing survey was made by me according to law under the direction of the Commissioner of the  
 General Land Office by establishing base lines for the block to which this survey belongs; that the limits, boundaries  
 and corners, with the marks, natural and artificial, are truly described in the foregoing Plat and Field Notes.

Surveyed 11th day of February, 1902 1900.

W. D. Twichell  
 State Surveyor for the State of Texas.



For sketch of this survey see  
 General Sketch "K" filed with  
 these field notes.

*F-150557*  
 CORRECT ON MAP FOR 640.  
 1-20-1943 - *Atlee*  
*Patented 1-22-43*  
*at 500*  
*640 2000*  
*1-16-43*

The State of Texas,

Survey

Loving County,

No. 21

or

District,

Blk. C-26

FIELD NOTES of a survey of 640

acres of land made for the Public Free School Fund by  
 virtue of an Act of the First Called Session of the Twenty-  
 Sixth Legislature, approved February 23, 1900, providing  
 for the survey and sale of the unsurveyed school land.

Said land is situated in Loving

County, about 7 1/2 miles N 32° E.  
S 87° E.

Mentone,  
 center of County, and known as survey No. 21

in Block No. C-26

Magnetic Variation 10° 54' E.

Angle 1° 26' from Polaris in Western Elongation

BEGINNING AT the S.W. corner of survey No. 17, this block; thence South  
173° East 1901 varas to the N.W. of survey No. 19; thence South 72 1/2°  
West 1901 varas to the N.W. of survey No. 20; thence North 17 3/4° West  
1901 varas to a point; thence North 72 1/2° East 1901 varas to the place  
of beginning.

to the place of beginning.

W. L. Solomon

S. Edly Pritchett

Chain Carriers

I, W. D. Twichell, State Surveyor for the State of Texas, do hereby  
 certify that the foregoing survey was made by me according to law under the direction of the Commissioner of the  
 General Land Office by establishing base lines for the block to which this survey belongs; that the limits, boundaries  
 and corners, with the marks, natural and artificial, are truly described in the foregoing Plat and Field Notes.

Surveyed 11th day of February, 1902 1900.

*W. D. Twichell*  
 State Surveyor for the State of Texas.



For sketch of this survey see  
 General Sketch "K" filed with  
 these field notes.

The State of Texas,

Survey

Loving

County,

No. 22

or

District,

Blk. C-26

640

FIELD NOTES of a survey of

acres of land made for the Public Free School Fund by  
 virtue of an Act of the First Called Session of the Twenty-  
 Sixth Legislature, approved February 23, 1900, providing  
 for the survey and sale of the unsurveyed school land.

Loving

Said land is situated in

6 1/2

N 85° E

County, about miles

22

from center of County, and known as survey No.

C-26

in Block No.

Magnetic Variation  $10^{\circ} 54' E$   
 Angle  $1^{\circ} 26'$  from Polaris in Western Elongation

BEGINNING AT the S.W. corner of survey No. 16, this block; thence South  
 $17\frac{3}{4}^{\circ}$  East 1901 varas to the N.W. of survey No. 18; thence South  $72\frac{1}{2}^{\circ}$   
 West 1901 varas to the N.W. of survey No. 21; thence North  $17\frac{3}{4}^{\circ}$  West  
 1901 varas to a point; thence North  $72\frac{1}{2}^{\circ}$  East 1901 varas to the place  
 of beginning.

to the place of beginning.

W. L. Solomon

S. Edly Pritchett

Chain Carriers

W. D. Twichell

I, \_\_\_\_\_, State Surveyor for the State of Texas, do hereby  
 certify that the foregoing survey was made by me according to law under the direction of the Commissioner of the  
 General Land Office by establishing base lines for the block to which this survey belongs; that the limits, boundaries  
 and corners, with the marks, natural and artificial, are truly described in the foregoing Plat and Field Notes.

Surveyed 11th day of February, 1902 1900.

*W. D. Twichell*  
 State Surveyor for the State of Texas.



For sketch of this survey see General Sketch "K" filed with these field notes.	

The State of Texas,

Loving

Survey

23

County,

No.

C-26

or

District,

Blk.

559

FIELD NOTES of a survey of

acres of land made for the Public Free School Fund by virtue of an Act of the First Called Session of the Twenty-Sixth Legislature, approved February 23, 1900, providing for the survey and sale of the unsurveyed school land.

Loving

Said land is situated in

6

N 75° E

County, about

23

miles from center of County, and known as survey No.

C-26

in Block No.

Magnetic Variation 10° 54' E  
Angle 1° 26' from Polaris in Western Elongation

BEGINNING AT the S.W. corner of survey No. 15, this block; thence South 17 3/4° East 1901 varas to a point; thence South 72 1/4° West 1969 varas to the East line of survey No. 1, block 53, T. & P. Ry Co., township 2; thence North 0° 12' East 547 varas to a rock marked X C-26, 23, 22 whence a 1 1/2 inch mesquite marked X bears South 31 1/2° West 6 varas and a 1-inch mesquite marked X bears North 39° 15' East 15 1/2 varas, at 1998 varas a point in the East line of block 76; thence North 72 1/4° East 1354 varas to the place of beginning.

(Note A--- The East line of block 76 is traced upon a true meridian line but there being 12' divergence in this meridian from the 103rd, the field notes are made to read North 12' East so the survey will figuratively close.

to the place of beginning.

W. L. Solomon

S. Edly Pritchett

Chain Carriers

W. D. Twichell

I, W. D. Twichell, State Surveyor for the State of Texas, do hereby certify that the foregoing survey was made by me according to law under the direction of the Commissioner of the General Land Office by establishing base lines for the block to which this survey belongs; that the limits, boundaries and corners, with the marks, natural and artificial, are truly described in the foregoing Plat and Field Notes.

Surveyed 11th day of February, 1902 1900.

*W. D. Twichell*  
State Surveyor for the State of Texas.



For sketch of this survey see General Sketch "K" filed with these field notes.	

The State of Texas,

Loving County, Survey No. 24  
 or District, Blk. C-26

FIELD NOTES of a survey of 497 acres of land made for the Public Free School Fund by virtue of an Act of the First Called Session of the Twenty-Sixth Legislature, approved February 23, 1900, providing for the survey and sale of the unsurveyed school land. Said land is situated in Loving County, about 6 1/2 miles N 65° E from center of County, and known as survey No. 24 in Block No. C-26

Magnetic Variation 10° 54' E.  
 Angle 1° 26' from Polaris in Western Elongation

BEGINNING AT the N.W. corner of survey No. 14, this block; thence South 17 1/2° East 3802 varas to the N.W. of survey No. 16; thence South 72 1/2° West 1354 varas to the N.W. of survey No. 23; thence North 0° 12' East at 547 varas a stone marked X and pile of stone whence El Capitan mountain bears South 89° 34' West and a road bears South 118 varas and large flat rock with names of party and date February 11, 1901 on crest of rock bluff bears South 1610 varas, at 2543 varas a 1 1/2 inch mesquite stake marked X and a pile of stone, one marked X whence a 2-inch mesquite tree marked X bears North 11 1/2° East 22 varas, at 3996 varas the S.W. corner of survey No. 13, this block; thence North 72 1/2° East 123 varas to the place of beginning.

to the place of beginning.

W. L. Solomon

S. Edly Pritchett

Chain Carriers

I, W. D. Twichell, State Surveyor for the State of Texas, do hereby certify that the foregoing survey was made by me according to law under the direction of the Commissioner of the General Land Office by establishing base lines for the block to which this survey belongs; that the limits, boundaries and corners, with the marks, natural and artificial, are truly described in the foregoing Plat and Field Notes.

Surveyed 11th day of February, 1902 1900.

*W. D. Twichell*  
 State Surveyor for the State of Texas.



For sketch of this survey see General Sketch "K" filed with these field notes.	

The State of Texas,

Survey

..... Loving ..... County, No. 25  
 or ..... District, Blk. C-26

FIELD NOTES of a survey of 460

acres of land made for the Public Free School Fund by virtue of an Act of the First Called Session of the Twenty-Sixth Legislature, approved February 23, 1900, providing for the survey and sale of the unsurveyed school land.

Said land is situated in Loving

County, about 6 miles S 85° E

from center of County, and known as survey No. 25

in Block No. C-26

Magnetic Variation 10° 54' E

Angle 1° 26' from Polaris in Western Elongation

BEGINNING AT the N.W. corner of survey No. 22, this block, thence South 17 1/4° East 3802 varas to the N.W. of survey No. 20; thence South 72 1/4° West 1299 varas to the East line of survey No. 13, block # 53 T. & P. Ry. Co., township 2; thence North 0° 12' East at 547 varas a stone marked X and stone mound, at 2543 varas a 2 1/2 inch mesquite stake marked X with large stone marked C-26, L-25, B-53 and a pile of stone whence a four inch mesquite tree marked X bears South 61° East 32 varas, at 3996 varas the S.W. of survey No. 23, this block; thence North 72 1/4° 68 varas to the place of beginning.

(Note A--- The East line of block 76 is traced upon a true meridian line but there being 12' divergence in this meridian from the 103rd, the field notes are made to read North 12' East so the survey will figuratively close.)

..... to the place of beginning.

W. L. Solomon

S. Edly Pritchett

Chain Carriers

I, W. D. Twichell, State Surveyor for the State of Texas, do hereby certify that the foregoing survey was made by me according to law under the direction of the Commissioner of the General Land Office by establishing base lines for the block to which this survey belongs; that the limits, boundaries and corners, with the marks, natural and artificial, are truly described in the foregoing Plat and Field Notes.

Surveyed 11th day of February, 1902 1900.

*W. D. Twichell*  
 State Surveyor for the State of Texas.



For sketch of this survey see General Sketch "K" filed with these field notes.

See Winkler Sk. File "11K"

The State of Texas,

Loving County, Survey No. 26  
 or District, Blk. C-26

FIELD NOTES of a survey of 541

acres of land made for the Public Free School Fund by virtue of an Act of the First Called Session of the Twenty-Sixth Legislature, approved February 23, 1900, providing for the survey and sale of the unsurveyed school land.

Said land is situated in Loving County, about 6 1/2 miles S 75° E from Mentone center of County, and known as survey No. 26 in Block No. C-26

Magnetic Variation 10° 54' E

Angle 1° 26' from Polaris in Western Elongation

BEGINNING AT the S.W. corner of survey No. 21, this block; thence South 17 1/2° East 1901 varas to the N.W. <sup>cor</sup> of survey No. ~~21~~ <sup>3</sup>, block 29; thence South 72 1/2° West 1915 varas to the East boundary of block No. 53, T. & P. Ry. Co., township No 2; thence North <sup>0° 12' E</sup> at 547 varas an iron pipe marked B-53, C-26 and a 2-inch cat claw stake marked X in stone mound whence El Capitan mountain bears North 87° 25' West and a cat claw marked X bears North 81° 50' East 5 varas, at 1998 varas the S.W. corner of survey No. 25, this block; thence North 72 1/2° East 1299 varas to the place of beginning.

← Note A---The East line of block 76 is traced upon a true meridian line but there being 12' divergence in this meridian from the 103rd, the field notes are made to read North 12' East so the survey will figure <sup>to</sup> atively close.)

to the place of beginning.

Patented  
 11-2-77  
 M 377 B

121107  
 CORRECT ON MAP FOR 541 ACRES  
 9-30-71 YGS

D.K.  
 12-14-38  
 atlu

W. L. Solomon

S. Edly Pritchett

Chain Carriers

I, W. D. Twichell, State Surveyor for the State of Texas, do hereby certify that the foregoing survey was made by me according to law under the direction of the Commissioner of the General Land Office by establishing base lines for the block to which this survey belongs; that the limits, boundaries and corners, with the marks, natural and artificial, are truly described in the foregoing Plat and Field Notes.

Surveyed 11th day of February, 1900.

*W. D. Twichell*  
 State Surveyor for the State of Texas.



<p>For sketch of this survey see General Sketch "K" filed with these field notes.</p>	
---	--

The State of Texas,

Loving County, Survey No. 1  
 or District, Blk. C-27

FIELD NOTES of a survey of ~~575~~ 517

acres of land made for the Public Free School Fund by virtue of an Act of the First Called Session of the Twenty-Sixth Legislature, approved February 23, 1900, providing for the survey and sale of the unsurveyed school land.

Said land is situated in Loving

County, about 5.7 miles <sup>N 40° E</sup> ~~S 25° E~~ from

center of County, and known as survey No. 1

in Block No. C-27

Magnetic Variation 10° 54' E

Angle 1° 26' from Polaris in Western Elongation

BEGINNING AT the S.W. corner of survey No. 46, block 53, township 2, T. & P. Ry. Co. surveys at a stone slab marked B-53, 46, 45, 5, C-27 whence a 3-inch cat claw marked X bears North 84° East 4 varas; thence West 1781 varas to the North corner of survey No. 88, block 1, W. & N.W. Ry Co. a pile of stone marked X whence another pile of stone marked X bears North 49° 10' West 137 varas; thence South 49° 10' East with the N.E. boundary of block No. 1, at 989 varas an old stone mound whence El Capitan mountain bears North 83° 50' West, Gomez bears South 31° 15' West and a 2-inch mesquite marked X bears North 46° 30' West 19 varas, marked a stone in old mound C-27, 5, 88, 1, at 2898 varas an old pile of stone, the N.E. corner of survey No. 87, W. & N.W. Ry. Co., block 1, marked one stone L-6, C-27, 87, 76, 1 and marked a 1 1/2 inch mesquite X bearing South 29° 50' West 27 varas from old corner, at 2908 varas a point; thence East 435 varas to a point; thence North 1901 varas to the South line of block 53; thence West 854 varas to the place of beginning.

OK  
10/18/61  
YES

120089  
CORRECT ON MAP FOR 517 ACRES  
10/24/61 YES

patented  
11-10-61  
Zell

W. L. Solomon

S. Edly Pritchett

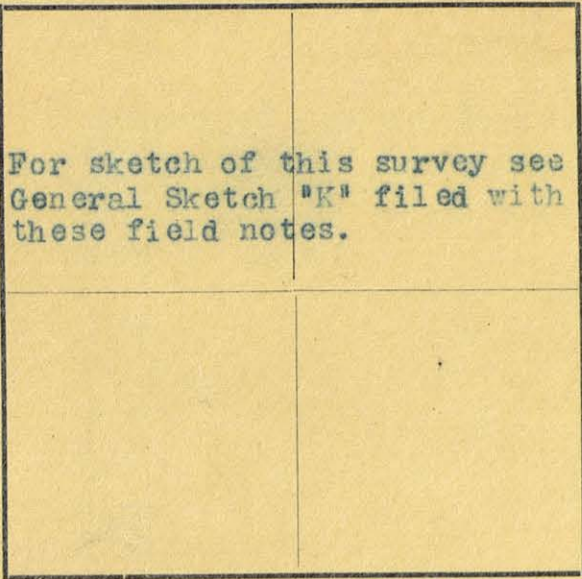
Chain Carriers

I, W. D. Twichell, State Surveyor for the State of Texas, do hereby certify that the foregoing survey was made by me according to law under the direction of the Commissioner of the General Land Office by establishing base lines for the block to which this survey belongs; that the limits, boundaries and corners, with the marks, natural and artificial, are truly described in the foregoing Plat and Field Notes.

Surveyed 11th day of February, 1902 1900.

W. D. Twichell  
State Surveyor for the State of Texas.





The State of Texas,

Survey  
 Loving County, No. 2  
 or District, Blk. C-27

FIELD NOTES of a survey of 640

acres of land made for the Public Free School Fund by virtue of an Act of the First Called Session of the Twenty-Sixth Legislature, approved February 23, 1900, providing for the survey and sale of the unsurveyed school land.

Said land is situated in Loving County, about 7 1/2 miles S 28° E from center of County, and known as survey No. 2 in Block No. C-27

Magnetic Variation 10° 54' E

Angle 1° 26' from Polaris in Western Elongation

BEGINNING AT the N.E. corner of survey No. 1, this block; thence East 1901 varas to a point; thence South 1901 varas to a point; thence West 1901 varas to the S.E. of survey No. 1; thence North 1901 varas to the place of beginning.

to the place of beginning.

W. L. Solomon

S. Edly Pritchett

Chain Carriers

I, W. D. Twichell, State Surveyor for the State of Texas, do hereby certify that the foregoing survey was made by me according to law under the direction of the Commissioner of the General Land Office by establishing base lines for the block to which this survey belongs; that the limits, boundaries and corners, with the marks, natural and artificial, are truly described in the foregoing Plat and Field Notes.

Surveyed 11th day of February, 1902 1900.

*W. D. Twichell*  
 State Surveyor for the State of Texas.



For sketch of this survey see General Sketch "K" filed with these field notes.	

The State of Texas,

Survey }  
 Loving County, No. 3 }  
 or District, Blk. C-27 }

FIELD NOTES of a survey of 640

acres of land made for the Public Free School Fund by virtue of an Act of the First Called Session of the Twenty-Sixth Legislature, approved February 23, 1900, providing for the survey and sale of the unsurveyed school land.

Said land is situated in Loving

County, about 8 miles S 35° E from

center of County, and known as survey No. 3

in Block No. C-27

Magnetic Variation 10° 54' E.

Angle 1° 26' from Polaris in Western Elongation

BEGINNING AT the N.E. corner of survey No. 2, this block; thence East 1593 varas to the West boundary of block 29; thence South 17° 57' East 1998 varas with the West boundary of said block 29 to a point; thence West 2208 varas to the S.E. of survey No. 2, this block; thence North 1901 varas to the place of beginning.

(Note---B---12' are added to the West line of block 29 on account of divergence in this meridian from the 103rd meridian.)

..... to the place of beginning.

111308  
 CORRECT ON MAP FOR 640 ACRES  
 1/22/51 YES  
 Patented  
 2-9-51  
 Robinson  
 30/17-8

W. L. Solomon

S. Edly Pritchett


Chain Carriers

I, W. D. Twichell, State Surveyor for the State of Texas, do hereby certify that the foregoing survey was made by me according to law under the direction of the Commissioner of the General Land Office by establishing base lines for the block to which this survey belongs; that the limits, boundaries and corners, with the marks, natural and artificial, are truly described in the foregoing Plat and Field Notes.

Surveyed 11th day of February, 1902 1900.

State Surveyor for the State of Texas.





The State of Texas,

Loving County, Survey No. 4 or District, Blk. C-27

FIELD NOTES of a survey of 640

acres of land made for the Public Free School Fund by virtue of an Act of the First Called Session of the Twenty-Sixth Legislature, approved February 23, 1900, providing for the survey and sale of the unsurveyed school land.

Said land is situated in Loving County, about 6 1/2 miles N 65° E from Mentone center of County, and known as survey No. 4 in Block No. C-27

Magnetic Variation 10° 54' E.

Angle 1° 26' from Polaris in Western Elongation

BEGINNING AT the S.E. corner of survey No. 3, this block; thence South 17° 57' East with the West boundary of block 29, 1998 varas to a point; thence West 2208 varas to a point; thence North 1901 varas to the South boundary of survey No. 3, this block; thence East 1593 varas to the place of beginning.

(12' are added to the West line of block 29 on account of divergence in this meridian from the 103rd meridian.)

to the place of beginning.

Patented: Pat 331-72 7-10-72 Lamm

121004 CORRECT ON MAP FOR 640 ACRES 4/26/72 VES

W. L. Solomon

S. Edly Pritchett

Chain Carriers

I, W. D. Twichell, State Surveyor for the State of Texas, do hereby certify that the foregoing survey was made by me according to law under the direction of the Commissioner of the General Land Office by establishing base lines for the block to which this survey belongs; that the limits, boundaries and corners, with the marks, natural and artificial, are truly described in the foregoing Plat and Field Notes.

Surveyed 11th day of February, 1902

W. D. Twichell State Surveyor for the State of Texas.



For sketch of this survey see General Sketch "K" filed with these field notes.

The State of Texas,

Loving County, Survey No. 5 or District, Blk. C-27

FIELD NOTES of a survey of 640 623

acres of land made for the Public Free School Fund by virtue of an Act of the First Called Session of the Twenty-Sixth Legislature, approved February 23, 1900, providing for the survey and sale of the unsurveyed school land. Said land is situated in Loving County, about 9 miles S. 28° E from center of County, and known as survey No. 5 in Block No. C-27

Magnetic Variation 10° 54' E Angle 1° 26' from Polaris in Western Elongation

BEGINNING AT the N.W. corner of survey No. 4, this block; thence South 1901 varas to a point; thence West 751 varas to the N.E. boundary of block No. 1, W. & N.W. Ry. Co; thence North 49° 10' West with the East boundary of said block No. 1, at 2908 varas to the South corner of survey No. 1; thence East at 435 varas pass the S.E. corner of survey No. 1, at 2951 varas the place of beginning.

(The course of the N.E. ~~corner~~ boundary of block No. 1 is determined by old corners found as described in survey No. 1, this block.)

to the place of beginning.

W. L. Solomon

S. Edly Pritchett

Chain Carriers

I, W. D. Twichell, State Surveyor for the State of Texas, do hereby certify that the foregoing survey was made by me according to law under the direction of the Commissioner of the General Land Office by establishing base lines for the block to which this survey belongs; that the limits, boundaries and corners, with the marks, natural and artificial, are truly described in the foregoing Plat and Field Notes.

Surveyed 11th day of February, 1902 1900.

W. D. Twichell State Surveyor for the State of Texas.



For sketch of this survey see General Sketch "K" filed with these field notes.

The State of Texas,

Loving County, No. 6 or District, Blk. C-27

FIELD NOTES of a survey of 729

acres of land made for the Public Free School Fund by virtue of an Act of the First Called Session of the Twenty-Sixth Legislature, approved February 23, 1900, providing for the survey and sale of the unsurveyed school land.

Said land is situated in Loving County, about 6 1/10 miles S 30° E from center of County, and known as survey No. 6 in Block No. C-27

Magnetic Variation 10° 54' E. Angle 1° 26' from Polaris in Western Elongation

BEGINNING AT the S.E. corner of survey No. 4, this block; thence South 17° 57' East with the West boundary of block No 29, 1998 varas to a point; thence West 1374 varas to the E.E. boundary of block No. 1, W. & N. W. R. R. Co; thence North 49° 10' West with the boundary of said block 2908 varas to the South corner of survey No. 5; thence East 2959 varas to the place of beginning.

(12' is added to the West line of block 29 on account of divergence in this meridian from the 103rd meridian. The course of the N.E. boundary of block No. 1 is determined by old corners found as described in survey No. 1, this block.

to the place of beginning.

138461 CORRECT ON MAP FOR 729 ACRES 4/24/53 VES. Pritchett 7-1-13

W. L. Solomon

S. Edly Pritchett

Chain Carriers

I, W. D. Twichell, State Surveyor for the State of Texas, do hereby certify that the foregoing survey was made by me according to law under the direction of the Commissioner of the General Land Office by establishing base lines for the block to which this survey belongs; that the limits, boundaries and corners, with the marks, natural and artificial, are truly described in the foregoing Plat and Field Notes.

Surveyed 11th day of February, 1902

W. D. Twichell State Surveyor for the State of Texas.



For sketch of this survey see General Sketch "K" filed with these field notes.

The State of Texas,

Loving County, No. 7 or District, Blk. C-27

FIELD NOTES of a survey of 201 acres of land made for the Public Free School Fund by virtue of an Act of the First Called Session of the Twenty-Sixth Legislature, approved February 23, 1900, providing for the survey and sale of the unsurveyed school land. Said land is situated in Loving County, about 6 miles N. 30° E. from Mentone center of County, and known as survey No. 7 in Block No. C-27

Magnetic Variation 10° 54' E Angle 1° 26' from Polaris in Western Elongation

BEGINNING AT the S.E. corner of survey No. 6; thence South 17° 57' East with the West boundary of block 29, 1733 varas to the N.E. boundary of block No. 1, W. & N.W.R.R. Co; thence North 49° 10' West with the boundary of block No. 1 2526 varas to the S.W. corner of survey No. 6, this block; thence East 1374 varas to the place of beginning. (12' is added to the West line of block 29 on account of divergence in this meridian from the 103rd meridian. The course of the N.E. boundary of block No. 1 is determined by old corners found as described in survey No. 1, this block.)

to the place of beginning.

138462 CORRECT ON MAP FOR 201 ACRES 6/24/53 C. Tuttle 7-1-53 C. Tuttle

V.L. Solomon S. Edly Pritchett Chain Carriers

I, W. D. Twichell, State Surveyor for the State of Texas, do hereby certify that the foregoing survey was made by me according to law under the direction of the Commissioner of the General Land Office by establishing base lines for the block to which this survey belongs; that the limits, boundaries and corners, with the marks, natural and artificial, are truly described in the foregoing Plat and Field Notes. Surveyed 11th day of February, 1902.

W. D. Twichell State Surveyor for the State of Texas.



GENERAL LAND OFFICE  
STATE OF TEXAS

JOHN J. TERRELL, COMMISSIONER  
J. T. ROBISON, CHIEF CLERK

*Austin*

State of Texas  
County of Reeves,

*A. M. Randolph*

Surveyor of Reeves county do hereby certify that a bound volume of field notes of Free school land, being surveys in blocks 0 24 to 0 27 inclusive, said to be true and correct copies of the original on file in the General Land office, has this day been deposited in and made a permanent record of the county surveyor's office of Reeves county.

Witness my hand this 26<sup>th</sup> day of May 1903.

*A. M. Randolph*

Surveyor Reeves county.



I, W. D. Twichell, State Surveyor, hereby certify that  
the field notes contained in this volume from page 1 to page  
79, inclusive, are true and correct copies of the original  
field notes, the original field notes being ~~on~~ <sup>d</sup> file in the General  
Land Office on the 1st day of August, 1902.

W. D. Twichell  
State Surveyor.



For sketch K see Winkler Co. R1'd. Sk. 13



